

DDUU - ZAPALA

PROCREAR

PROVINCIA: Neuquen

Plano de ubicación de unidades funcionales

FECHA

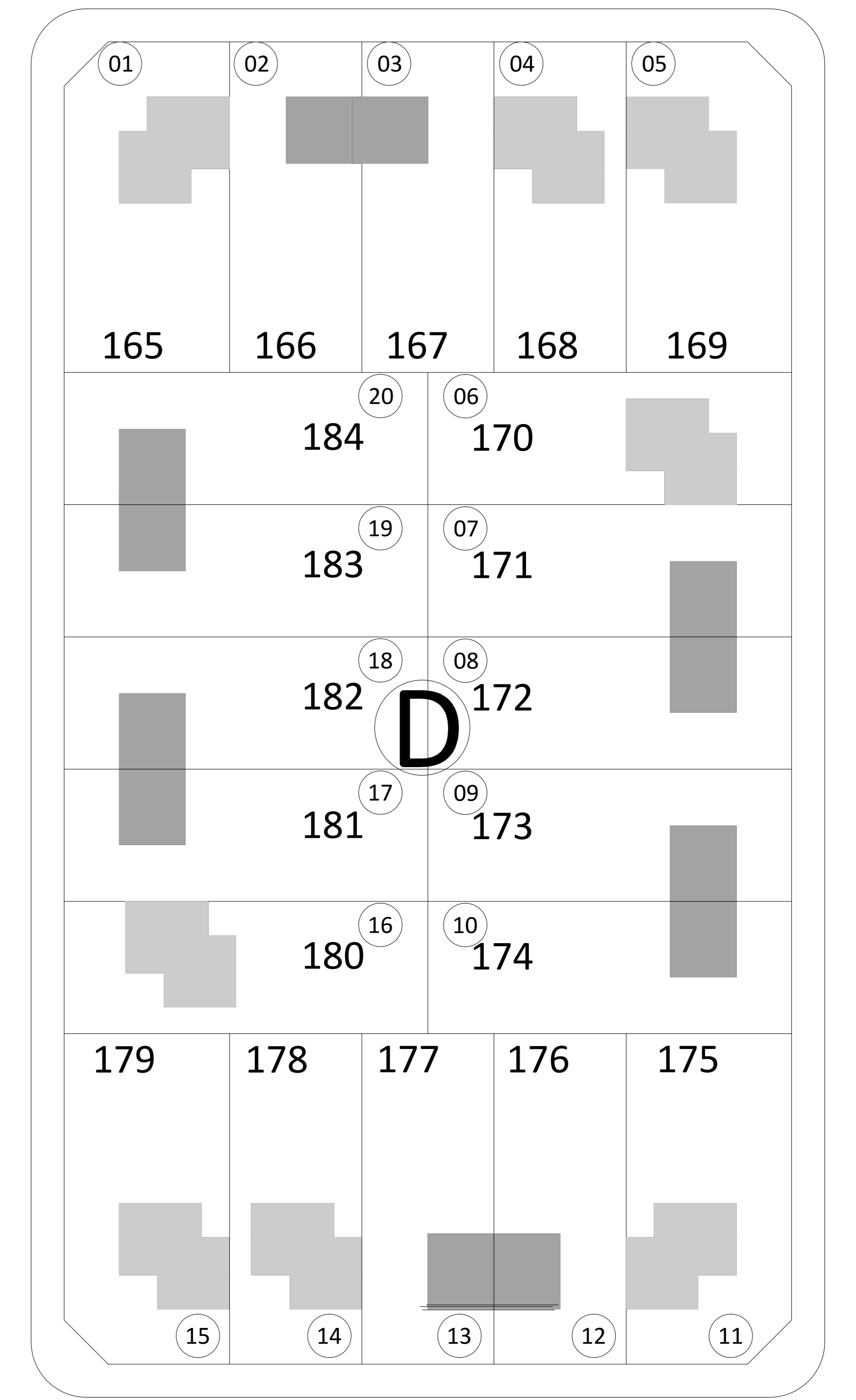




03-01-19

ESCALA

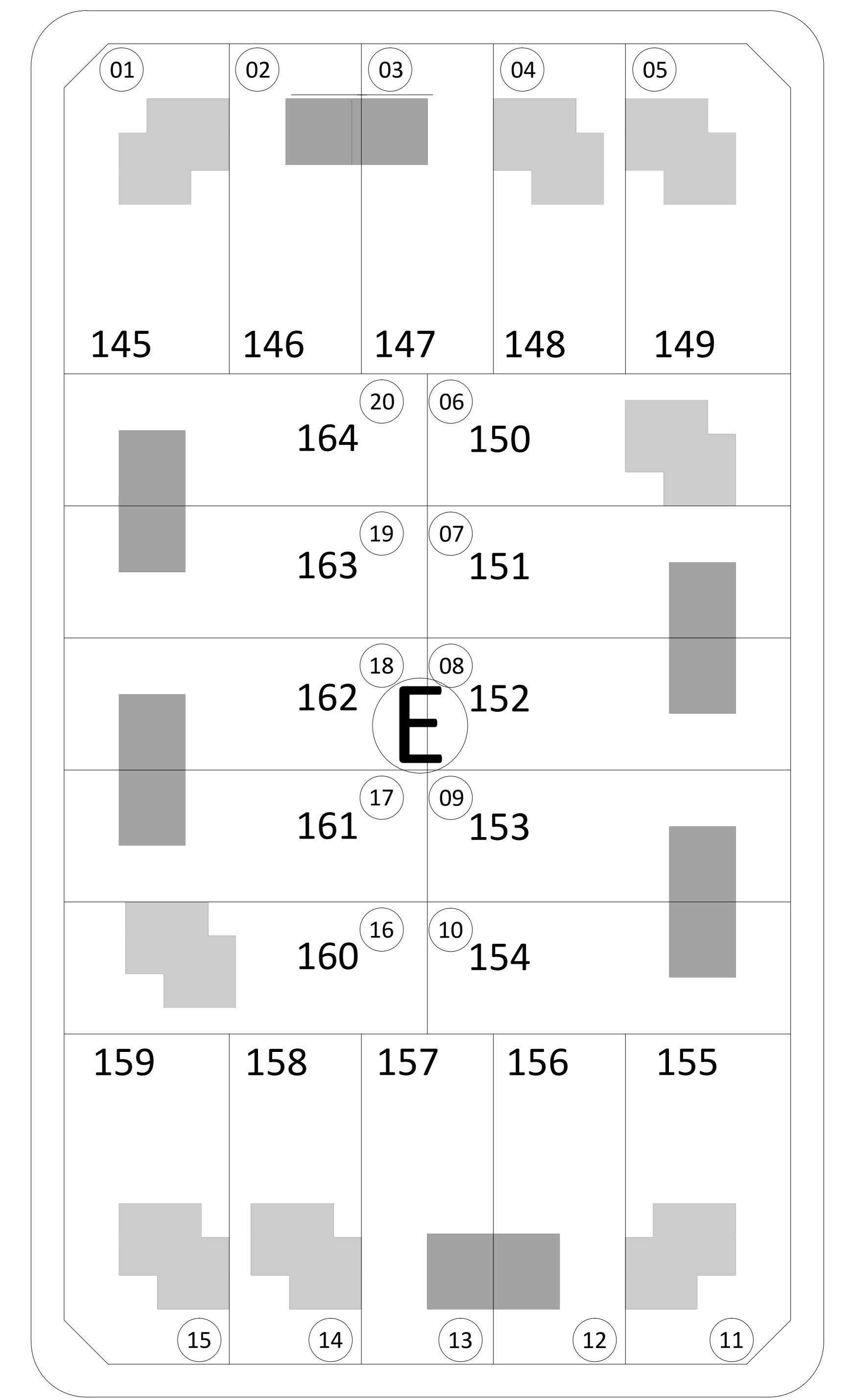




1:250

PLANO

N°1



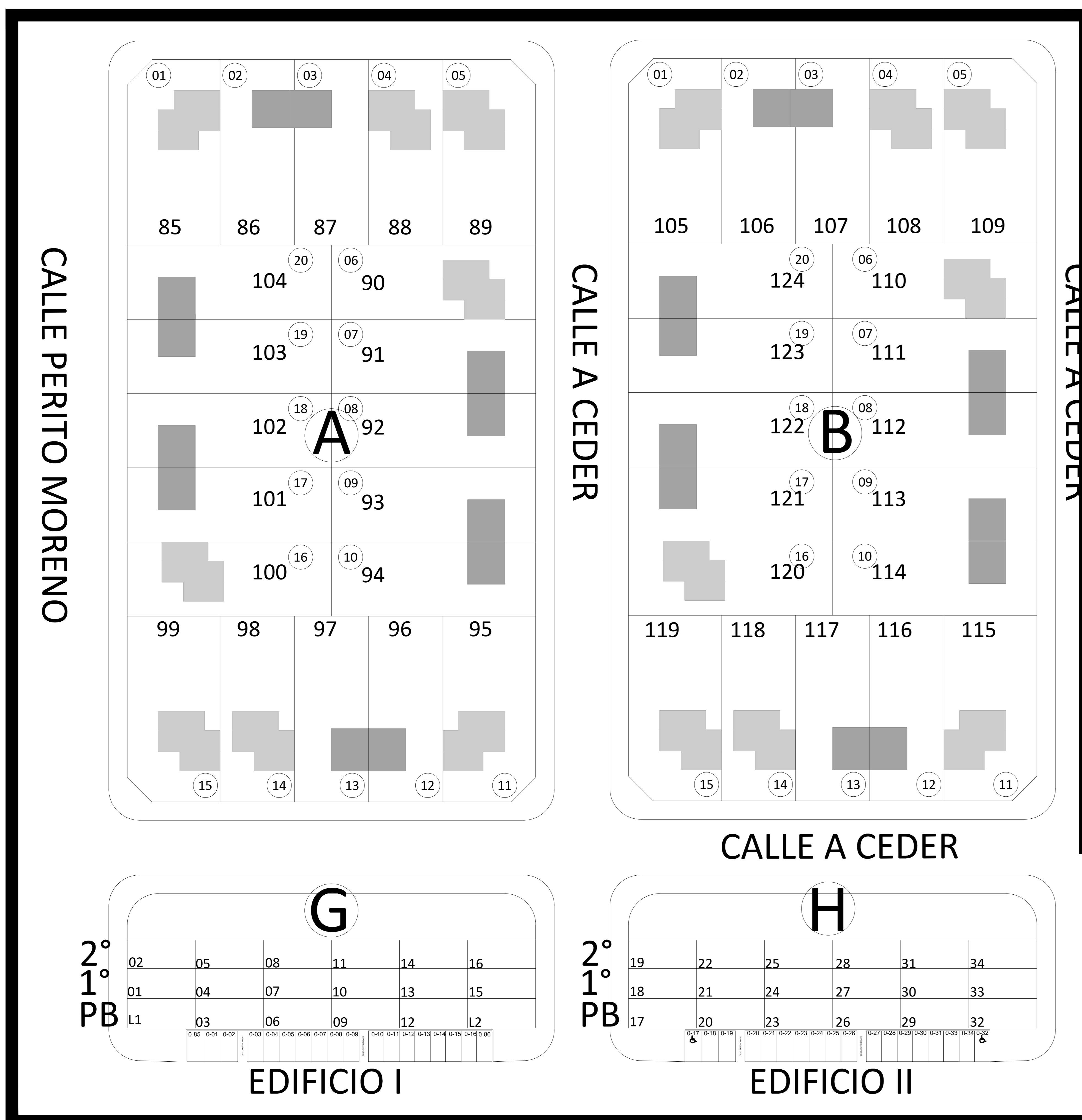
CALLE A CEDER



CALLE A CEDER

- Local comercial
- Vivienda adaptada


CALLE MONTEAGUDO



CALLE A CEDER

CALLE A CEDER

CALLE A CEDER



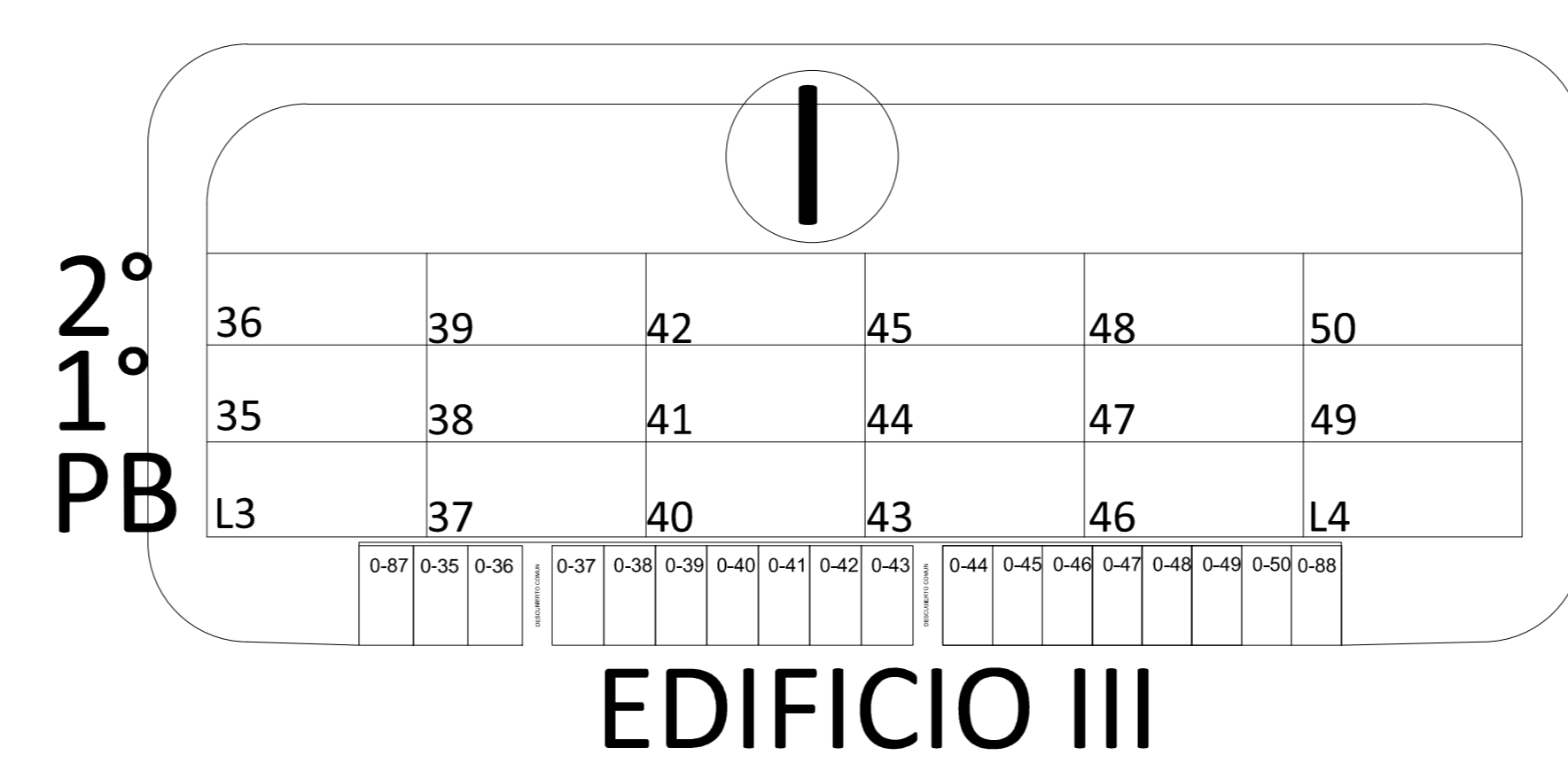
CALLE A CEDER



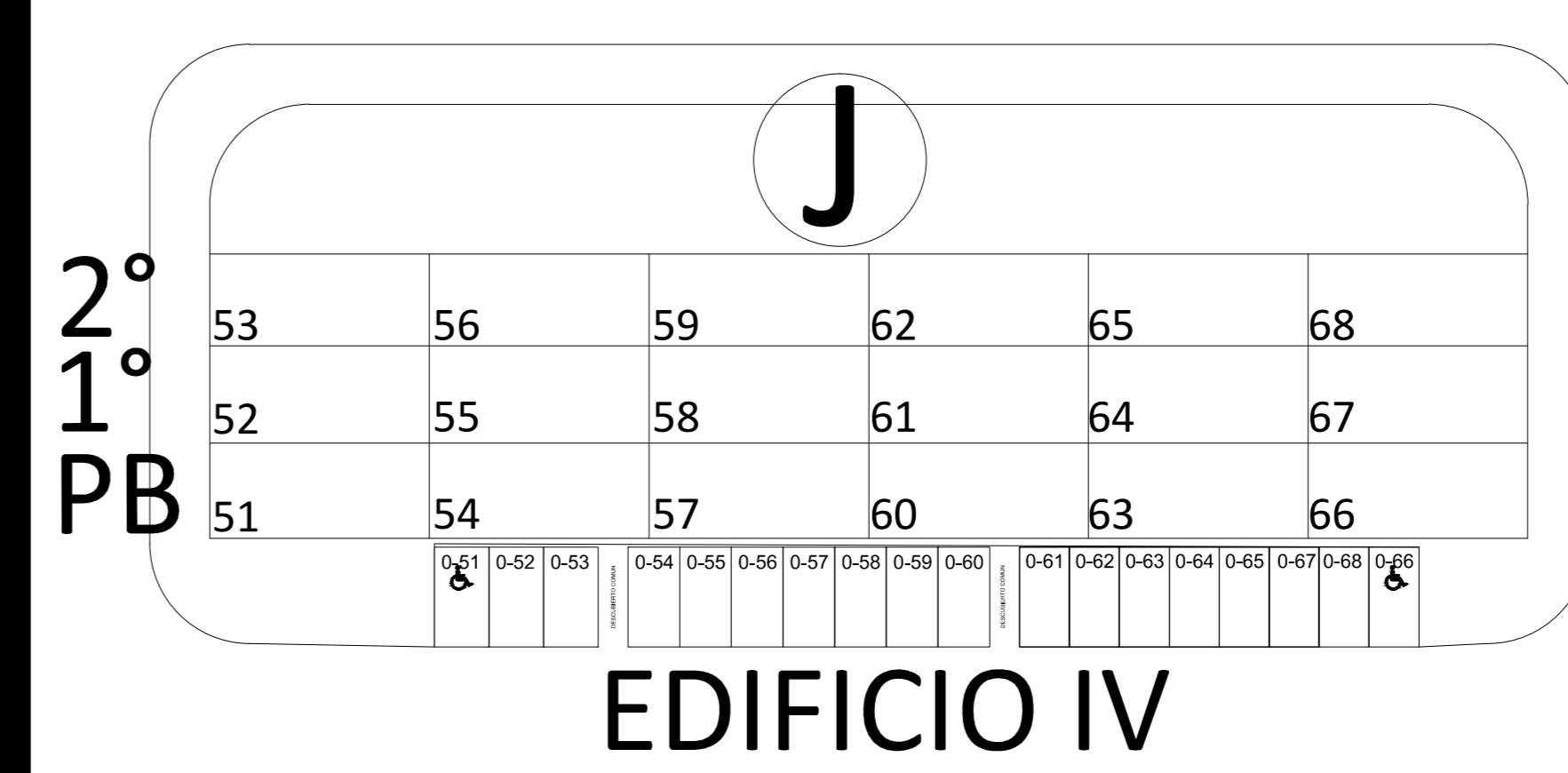
EDIFICIO I



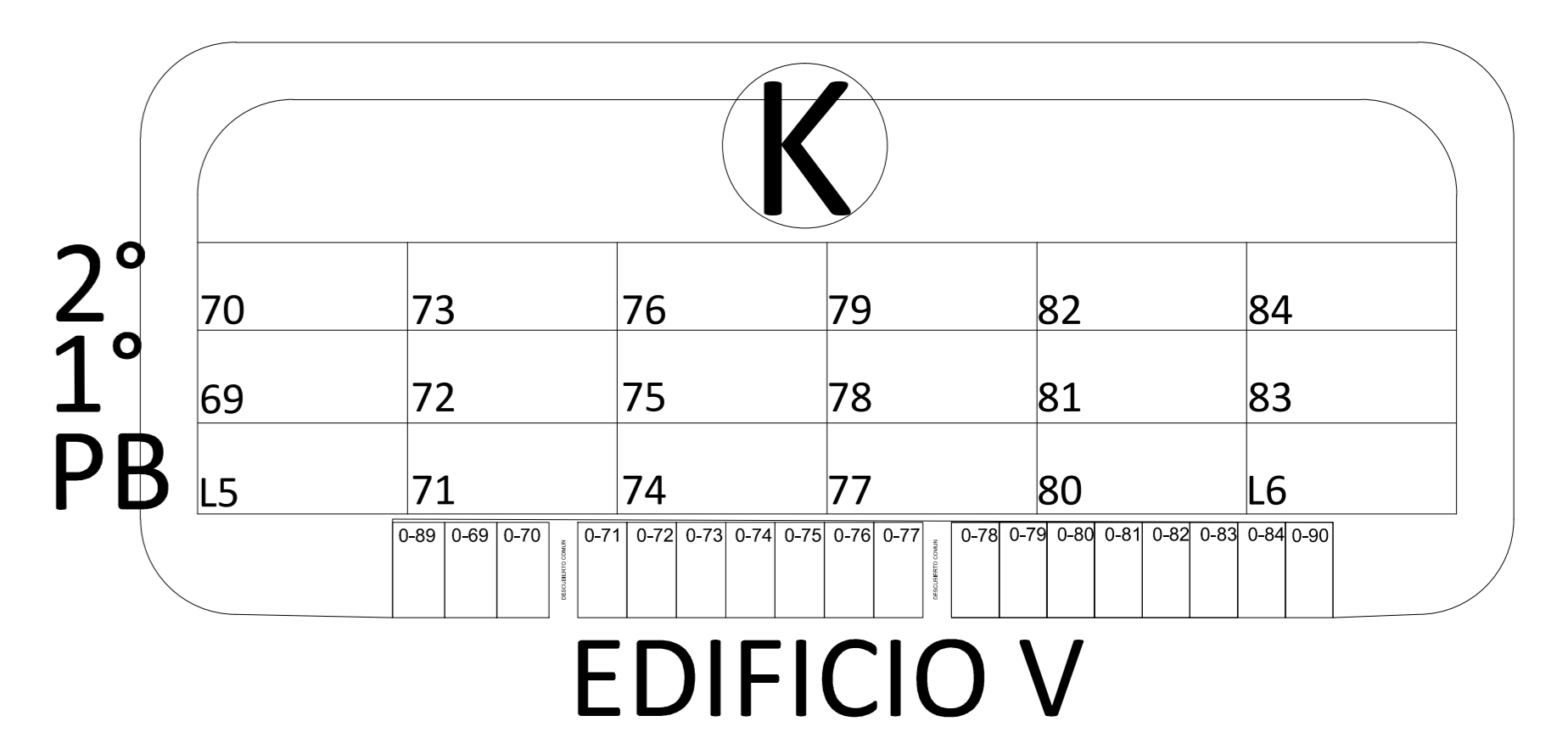
EDIFICIO II



EDIFICIO III



EDIFICIO IV



EDIFICIO V

RUTA 22

COLECTORA BERNARDO HOUSSAY

SECTOR 2

SECTOR 1

Los croquis, imagenes, fotografias o planos empleados son a titulo orientativo y provisorio, los mismos estan sujetos a adecuaciones o replanteos, tanto en lo que respecta a la tipologia, tamaño y características de las unidades funcionales como a los servicios generales y espacios comunes, pudiendo variar en funcion de la localizacion de la unidad funcional en el emprendimiento.