




**SUBSECRETARÍA DE PUERTOS, VÍAS NAVEGABLES Y MARINA MERCANTE**  
**DIRECCIÓN NACIONAL DE CONTROL DE PUERTOS Y VÍAS NAVEGABLES**  
**RÍO DE LA PLATA - RÍO PARANÁ**  
**ruta de ultramar**

PROFUNDIDADES MÍNIMAS DÍA: 24 de septiembre de 2018

| KM DESDE                               | KM HASTA | DENOMINACIÓN<br>(Afectado a Régimen de Mareas) | KM CRÍTICO APROX. | ANCHO CANAL (m) | PROF. AL CERO (m) | OBSERVACIONES   | FECHA ÚLTIMO RELEVAMIENTO |
|--|----------|--|-------------------|-----------------|-------------------|---|---------------------------|
| <b><u>RIO DE LA PLATA</u></b>          |          |  |                   |                 |                   |   |                           |
| 239.1                                  | 121.0    | CANAL PUNTA INDIO                              | 181.5             | 160             | -10.40            |   | 31/7 al 03/08/2018        |
| 121.0                                  | 81.0     | CANAL INTERMEDIO                               | 112.2             | 100             | -10.90            |   | 12y 13/09/2018            |
| 81.0                                   | 57.0     | PASO BANCO CHICO                               | 58.6              | 100             | -10.70            |   | 11y 12/09/2018            |
| 57.0                                   | 37.0     | RADA EXTERIOR                                  | 50.4              | 100             | -11.30            |   | 18y 19/08/2018            |
| 37.0                                   | 12.0     | C. ACC. PTO. BUENOS AIRES                      | 12.0              | 210             | -10.60            |   | 19y 23/07/2018            |
| 12.0                                   | 42.0     | CANAL ING. EMILIO MITRE                        | 15.0              | 100             | -10.80            |   | 19-20y 21/03/2018         |
| 42.0                                   | 46.3     | CANAL ING. EMILIO MITRE                        | 42.4              | 100             | -13.10            |   | 19-20y 21/03/2018         |
| 46.3                                   | 49.8     | CANAL ING. EMILIO MITRE                        | 47.0              | 100             | -10.80            |   | 19-20y 21/03/2018         |
| <b><u>RIO PARANÁ DE LAS PALMAS</u></b> |          |  |                   |                 |                   |   |                           |
| 49.8                                   | 58.4     | ISLA LUCHA                                     | 56.2              | 140             | -10.80            |   | 02/08/2018                |
| 58.4                                   | 84.8     | EV. ISLA LUCHA / TORDILLO                      | 60.0              | 131             | -11.10            |   | 02y 03/08/2018            |
| 84.8                                   | 86.9     | VUELTA DEL TORDILLO                            | 86.1              | 165             | -11.10            |   | 01/08/2018                |
| 86.9                                   | 88.6     | EV. TORDILLO / HINOJO                          | 88.1              | 204             | -11.90            |   | 31/07/2018                |
| 88.6                                   | 90.4     | VUELTA DEL HINOJO                              | 88.6              | 220             | -12.30            |   | 30y 31/07/2018            |
| 90.4                                   | 92.2     | EV. HINOJO / CAMPANA                           | 91.6              | 185             | -15.20            |   | 30/07/2018                |
| 92.2                                   | 99.0     | VUELTA CAMPANA                                 | 94.4              | 165             | -11.50            |   | 27y 30/07/2018            |
| 99.0                                   | 99.7     | EV. CAMPANA / VUELTA DEL ESTE                  | 99.1              | 174             | -13.00            |   | 27/07/2018                |
| 99.7                                   | 103.5    | VUELTA DEL ESTE                                | 100.4             | 260             | -10.80            |   | 24/07/2018                |
| 103.5                                  | 112.4    | EV. DEL ESTE / LOS BARBONES                    | 107.2             | 122             | -11.40            |   | 25/07/2018                |
| 112.4                                  | 121.3    | VUELTA DE LOS BARBONES                         | 120.1             | 205             | -11.30            |   | 26/07/2018                |
| 121.3                                  | 125.0    | EV. BARBONES / SAN ANTONIO                     | 121.5             | 177             | -12.70            |   | 25/07/2018                |
| 125.0                                  | 128.0    | VUELTA SAN ANTONIO                             | 126.7             | 245             | -11.70            |  (A) | 24/07/2018                |
| 128.0                                  | 128.9    | EV. SAN ANTONIO / AB. LAS LIMAS                | 128.8             | 166             | -15.40            |   | 23/07/2018                |
| 128.9                                  | 132.0    | VUELTA ABAJO LAS LIMAS                         | 131.9             | 194             | -11.80            |   | 23y 24/07/2018            |
| 132.0                                  | 133.7    | VUELTA LAS LIMAS                               | 132.0             | 200             | -12.00            |   | 23y 24/07/2018            |
| 133.7                                  | 134.5    | EV. LAS LIMAS / DEL PELADO                     | 134.1             | 200             | -16.10            |   | 23/07/2018                |
| 134.5                                  | 137.1    | VUELTA DEL PELADO                              | 136.0             | 219             | -11.30            |  (A) | 20y 26/07/2018            |
| 137.1                                  | 139.3    | EV. DEL PELADO / LOS PATOS                     | 138.8             | 140             | -12.60            |   | 25/07/2018                |
| 139.3                                  | 146.4    | VUELTA LOS PATOS                               | 141.7             | 186             | -11.70            |  (C) | 19y 20/07/2018            |
| 146.4                                  | 157.0    | CANCHA LARGA                                   | 156.8             | 174             | -11.70            |   | 18/07/2018                |
| 157.0                                  | 159.3    | ZANJA MERCADAL                                 | 157.5             | 188             | -12.30            |   | 17y 18/07/2018            |
| 159.3                                  | 173.7    | ANGOSTURA DE LA ISLETA                         | 172.2             | 140             | -11.50            |   | 12y 13/07/2018            |
| 173.7                                  | 175.3    | ANGOSTURA DE LA BASE                           | 174.2             | 172             | -11.90            |   | 18/09/2018                |
| 175.3                                  | 180.4    | BIFURCACION                                    | 179.5             | 155             | -11.30            |   | 20/09/2018                |
| <b><u>RIO PARANÁ</u></b>               |          |  |                   |                 |                   |   |                           |
| 234.1                                  | 276.0    | EP. BIFURCACION/AB. LOS RATONES                | 241.0             | 116             | -12.10            |   | 11/9 al 14/09/2018        |

| KM DESDE | KM HASTA | DENOMINACIÓN                            | KM CRÍTICO APROX. | ANCHO CANAL (m) | PROF. AL CERO (m) | ALT. HIDROM. (m) | PROF. EFECTIVA (m) | OBSERVACIONES                  | FECHA ÚLTIMO RELEVAMIENTO |
|----------|----------|---|-------------------|-----------------|-------------------|------------------|--------------------|--------------------------------|---------------------------|
| 276.0    | 286.6    | EP. BIFURCACION / AB.LOS RATONES        | 283.5             | 116             | -11.30            | 1.00             | 12.30              |                                | 11y 12/09/2018            |
| 286.6    | 290.6    | ABAJOS RATONES                          | 289.0             | 116             | -9.80             | 1.01             | 10.81              |                                | 12/09/2018                |
| 290.6    | 292.5    | EP. AB.LOS RATONES / LOS RATONES        | 292.1             | 116             | -11.30            | 1.01             | 12.31              |                                | 07/09/2018                |
| 292.5    | 296.4    | LOS RATONES                             | 295.0             | 116             | -10.40            | 1.02             | 11.42              |                                | 06/09/2018                |
| 296.4    | 308.5    | EP. LOS RATONES / ARRIBA OBLIGADO       | 307.6             | 116             | -10.30            | 1.04             | 11.34              |                                | 05/09/2018                |
| 308.5    | 313.0    | ARRIBA OBLIGADO                         | 311.6             | 116             | -9.90             | 1.05             | 10.95              |                                | 03y 04/09/2018            |
| 313.0    | 315.0    | EP. ARRIBA OBLIGADO/AB.LAS HERMANAS     | 314.9             | 116             | -10.30            | 1.06             | 11.36              |                                | 31/08/2018                |
| 315.0    | 317.0    | ABAJOS HERMANAS B.I.                    | 316.0             | 116             | -9.60             | 1.06             | 10.66              |                                | 29/08/2018                |
| 317.0    | 320.4    | EP. AB.LAS HERMANAS / LAS HERMANAS      | 319.0             | 116             | -10.00            | 1.07             | 11.07              |                                | 27/08/2018                |
| 320.4    | 325.3    | LAS HERMANAS B.I.                       | 324.3             | 120             | -9.90             | 1.08             | 10.98              |                                | 28/08/2018                |
| 325.3    | 330.2    | EP. LAS HERMANAS B.I / CORT. ISLA NUEVA | 325.3             | 116             | -12.00            | 1.08             | 13.08              |                                | 24/08/2018                |
| 330.2    | 344.0    | CORTADA ISLA NUEVA                      | 339.6             | 116             | -9.50             | 1.26             | 10.76              |                                | 24/08/2018                |
| 344.0    | 351.3    | EP.CORTADA ISLA NUEVA / YAGUARON        | 344.1             | 135             | -10.10            | 1.31             | 11.41              |                                | 21/08/2018                |
| 351.3    | 358.8    | YAGUARON                                | 356.7             | 116             | -9.39             | 1.46             | 10.85              |                                | 17/08/2018                |
| 358.8    | 380.9    | EP. YAGUARON / PARAGUAYO                | 374.0             | 116             | -10.60            | 1.34             | 11.94              |                                | 16/08/2018                |
| 380.9    | 392.2    | PARAGUAYO                               | 388.7             | 110             | -9.00             | 1.47             | 10.47              |                                | 13y 14/08/2018            |
| 392.2    | 398.4    | EP. PARAGUAYO / AB. ALVEAR              | 398.4             | 116             | -8.85             | 1.52             | 10.37              |                                | 18/09/2018                |
| 398.4    | 400.4    | ABAJOS ALVEAR                           | 398.4             | 100             | -9.10             | 1.52             | 10.62              |                                | 09/08/2018                |
| 400.4    | 403.4    | EP. AB. ALVEAR/ALVEAR                   | 402.0             | 116             | -8.70             | 1.54             | 10.24              |                                | 20/09/2018                |
| 403.4    | 408.7    | ALVEAR                                  | 408.2             | 116             | -8.70             | 1.58             | 10.28              |                                | 20/09/2018                |
| 408.7    | 412.7    | EP. ALVEAR/C. MUELLES PTO. ROSARIO      | 409.0             | 116             | -9.80             | 1.58             | 11.38              |                                | 06/08/2018                |
| 412.7    | 418.5    | C.MUELLES PUERTO ROSARIO                | 416.5             | 200             | -8.90             | 1.62             | 10.52              |                                | 03/08/2018                |
| 418.5    | 429.3    | EP. C.DE LOS MUELLES / BORGHI           | 418.9             | 196             | -9.15             | 1.63             | 10.78              |                                | 03/08/2018                |
| 429.3    | 438.9    | BORGHI                                  | 431.8             | 116             | -9.30             | 1.67             | 10.97              |                                | 30/07/2018                |
| 438.9    | 449.8    | EP. BORGHI/BELLA VISTA                  | 449.6             | 116             | -8.91             | 1.74             | 10.65              |                                | 01/08/2018                |
| 449.8    | 452.1    | BELLA VISTA                             | 450.8             | 100             | -8.60             | 1.74             | 10.34              | Determinante sobre veril Verde | 21/09/2018                |
| 452.1    | 460.0    | EP. BELLA VISTA / AB. CORRENTOSO        | 452.2             | 116             | -8.50             | 1.74             | <b>10.24</b>       |                                | 21/09/2018                |
| 460.0    | 472.3    | EP. BELLA VISTA / AB. CORRENTOSO        | 470.5             | 116             | -7.15             | 1.80             | 8.95               |                                | 25y 26/07/2018            |
| 472.3    | 475.3    | ABAJOS CORRENTOSO                       | 473.1             | 116             | -5.70             | 1.81             | 7.51               |                                | 25/07/2018                |
| 475.3    | 490.5    | EP. AB. CORRENTOSO / PARANACITO         | 475.3             | 116             | -6.70             | 1.82             | 8.52               |                                | 25/07/2018                |
| 490.5    | 494.5    | PARANACITO                              | 494.0             | 116             | -5.80             | 1.88             | 7.68               |                                | 18y 25/07/2018            |
| 494.5    | 503.0    | EP. PARANACITO / TACUANI                | 495.4             | 116             | -5.50             | 1.88             | <b>7.38</b>        |                                | 24/07/2018                |
| 503.0    | 521.6    | TACUANI                                 | 513.2             | 116             | -5.50             | 1.94             | 7.44               |                                | 17/07/2018                |
| 521.6    | 531.6    | ABAJOS DIAMANTE                         | 526.9             | 116             | -6.00             | 1.98             | 7.98               |                                | 24/07/2018                |
| 531.6    | 542.2    | LOS CHIVOS                              | 537.1             | 116             | -6.10             | 1.98             | 8.08               |                                | 20y 23/07/2018            |
| 542.2    | 553.2    | RAIGONES                                | 552.5             | 116             | -6.00             | 1.88             | 7.88               |                                | 16y 23/07/2018            |
| 553.2    | 564.4    | EP. RAIGONES/PARACAO                    | 561.0             | 116             | -6.00             | 1.83             | 7.83               |                                | 16/07/2018                |
| 564.4    | 568.8    | PARACAO                                 | 567.4             | 116             | -7.20             | 1.79             | 8.99               |                                | 13/07/2018                |
| 568.8    | 571.8    | EP. PARACAO / ANIMAS                    | 571.8             | 116             | -8.50             | 1.77             | 10.27              |                                | 13/07/2018                |
| 571.8    | 574.5    | ANIMAS                                  | 573.8             | 116             | -6.00             | 1.75             | 7.75               |                                | 13/07/2018                |
| 574.5    | 578.9    | EP. ANIMAS / TRAGADERO                  | 575.0             | 116             | -8.00             | 1.75             | 9.75               |                                | 13/07/2018                |
| 578.9    | 584.0    | TRAGADERO                               | 581.5             | 116             | -6.00             | 1.71             | 7.71               |                                | 12/07/2018                |

 (A) OPERANDO DRAGA A. NUÑEZ CABEZA DE VACA

 (B) DRAGA NIÑA EN MANTENIMIENTO

 (C) OPERANDO DRAGA 256-C - CAP.NUÑEZ

 (D) JAMES ENSOR DESMOVILIZADA

 (E) DRAGA MANZANILLO II DESMOVILIZADA

 (F) DRAGA VESPUCCI DESMOVILIZADA

NOTAS: Se emite en página web [www.argentina.gob.ar/puertos-vias-navegables-y-marina-mercante](http://www.argentina.gob.ar/puertos-vias-navegables-y-marina-mercante)