



Congreso de la Nación

13-PE-22

OD 304

1



República Argentina - Poder Ejecutivo Nacional  
Las Malvinas son argentinas

Anexo

Número: IF-2022-43104257-APN-CRNPB#MDS

Referencia: BASE DE DATOS REGISTRO NACIONAL DE BARRIOS POPULARES EN PROCESO DE INTEGRACIÓN URBANA (RENABAP)

id	Nombre del Barrio	Provincia	Partido/ Departamento	Localidad	Coordenadas
1	Monterrey I	Buenos Aires	Pilar	Presidente Derqui	(((-58.833501 -34.481277,-58.833834 -34.480867,-58.833401 -34.480611,-58.833455 -34.480535,-58.833169 -34.480371,-58.832813 -34.480896,-58.832749 -34.480953,-58.832685 -34.480966,-58.832026 -34.481795,-58.832828 -34.482211,-58.833112 -34.481855,-58.8326 -34.481574,-58.832962 -34.481119,-58.833438 -34.481347,-58.833501 -34.481277)))
2	Malvinas II	Buenos Aires	La Plata	José Melchor Romero	(((-58.012 -34.94732,-58.009109 -34.944667,-58.007952 -34.945497,-58.008882 -34.946366,-58.007774 -34.947164,-58.009816 -34.948994,-58.009966 -34.94912,-58.012152 -34.947466,-58.012 -34.94732)))
3	Ferrovionario	Buenos Aires	La Plata	Angel Etcheverry	(((-58.079804 -35.035074,-58.079575 -35.035177,-58.079417 -35.035392,-58.090995 -35.045889,-58.091429 -35.045692,-58.091257 -35.045496,-58.089856 -35.044222,-58.087431 -35.042036,-58.083058 -35.038034,-58.079804 -35.035074)))
4	La Favelita	Buenos Aires	La Plata	Tolosa	(((-57.979914 -34.908336,-57.979945 -34.908377,-57.980869 -34.907694,-57.979446 -34.906389,-57.977734 -34.907668,-57.978743 -34.908612,-57.979366 -34.908144,-57.979723 -34.908476,-57.979914 -34.908336)))
5	Casaca	Buenos Aires	La Plata	City Bell	(((-58.06297 -34.901342,-58.06328 -34.901637,-58.063341 -34.9019,-58.063348 -34.902186,-



Handwritten signatures and initials



Congreso de la Nación

13-PE-22

OD 304

2

					58.063192 -34.902522,-58.063211 -34.902743,- 58.063081 -34.902918,-58.06313 -34.903201,- 58.064762 -34.90282,-58.064865 -34.902741,- 58.064265 -34.901135,-58.064185 -34.90108,- 58.064078 -34.901081,-58.06297 -34.901342)))
6	La Güemes	Buenos Aires	La Plata	Manuel B. Gonnet	(((-58.046672 -34.88788,-58.046823 - 34.887959,-58.046946 -34.888391,-58.047182 - 34.888351,-58.047332 -34.888307,-58.047268 - 34.888048,-58.04693 -34.88766,-58.046613 - 34.887581,-58.046436 -34.887722,-58.046517 - 34.887929,-58.046672 -34.88788)))
7	8 y 489	Buenos Aires	La Plata	Manuel B. Gonnet	(((-58.019371 -34.869897,-58.019064 - 34.869415,-58.018023 -34.869892,-58.018324 - 34.87037,-58.019371 -34.869897)))
8	La Fábrica	Buenos Aires	La Plata	Gorina	(((-58.049566 -34.900621,-58.048114 - 34.900992,-58.047991 -34.900851,-58.047943 - 34.900841,-58.047862 -34.900812,-58.047738 - 34.900827,-58.047592 -34.90084,-58.047608 - 34.90089,-58.047493 -34.900912,-58.04754 - 34.901049,-58.04747 -34.901071,-58.047496 - 34.901164,-58.047572 -34.901144,-58.047744 - 34.901109,-58.047997 -34.901887,-58.048045 - 34.902185,-58.047277 -34.902872,-58.047239 - 34.90305,-58.047672 -34.903411,-58.048784 - 34.903124,-58.050255 -34.902762,-58.049807 - 34.901397,-58.04843 -34.901724,-58.048345 - 34.901449,-58.04973 -34.901118,-58.049566 - 34.900621)))
10	Hijos de Malvinas	Buenos Aires	La Plata	José Melchor Romero	(((-58.016377 -34.947558,-58.017467 - 34.946774,-58.015387 -34.944848,-58.014372 - 34.945643,-58.01456 -34.945818,-58.014529 - 34.945856,-58.016377 -34.947558)))
11	514 y 138	Buenos Aires	La Plata	José Hernández	(((-58.025828 -34.912008,-58.023429 -34.9125,- 58.022981 -34.912707,-58.021406 -34.91294,- 58.020446 -34.913165,-58.02055 -34.913688,- 58.020857 -34.913949,-58.021643 -34.91468,- 58.023502 -34.913262,-58.023219 -34.912869,- 58.025898 -34.912235,-58.025828 -34.912008)))
12	Villa Rica	Buenos Aires	La Plata	Villa Elisa	(((-58.086549 -34.866539,-58.087488 - 34.867264,-58.088079 -34.867857,-58.088585 - 34.867582,-58.08831 -34.867231,-58.088124 - 34.867023,-58.088057 -34.866707,-58.088066 - 34.866314,-58.088168 -34.866058,-58.088055 - 34.865771,-58.087799 -34.865562,-58.087139 - 34.866076,-58.086444 -34.865511,-58.086009 - 34.865819,-58.085853 -34.86595,-58.085465 - 34.866227,-58.086154 -34.866837,-58.086549 - 34.866539)))
13	El Progreso	Buenos Aires	La Plata	Villa Elisa	(((-58.078844 -34.860319,-58.078528 -34.8604,- 58.078238 -34.86065,-58.079782 -34.861991,- 58.08077 -34.86119,-58.080405 -34.861084,- 58.080361 -34.861147,-58.079397 -34.860523,- 58.079267 -34.860447,-58.079217 -34.860423,- 58.078927 -34.860322,-58.078844 -34.860319)))



*Manuel B. Gonnet*  
*José Hernández*



Congreso de la Nación

13-PE-22

OD 304

3

14	El Rincón I	Buenos Aires	La Plata	Arturo Segui	(((-58.101127 -34.889028,-58.100058 - 34.889306,-58.100311 -34.890863,-58.101068 - 34.890734,-58.10111 -34.890671,-58.101204 - 34.890652,-58.101877 -34.890438,-58.101871 - 34.890404,-58.102318 -34.890335,-58.102531 - 34.890263,-58.102687 -34.890227,-58.102473 - 34.889881,-58.102146 -34.889662,-58.101127 - 34.889028)))
15	La Fortaleza	Buenos Aires	La Plata	Villa Elisa	(((-58.080411 -34.863905,-58.078998 - 34.862664,-58.079856 -34.862,-58.080656 - 34.861375,-58.081606 -34.862234,-58.083081 - 34.863476,-58.083421 -34.863773,-58.083458 - 34.863746,-58.083539 -34.863822,-58.084094 - 34.863393,-58.084226 -34.863463,-58.084331 - 34.863492,-58.084532 -34.863524,-58.085286 - 34.863553,-58.085382 -34.8636,-58.085742 - 34.863882,-58.084535 -34.86471,-58.084565 - 34.86474,-58.083663 -34.865336,-58.081267 - 34.863299,-58.081245 -34.863323,-58.081202 - 34.863286,-58.080411 -34.863905)))
16	El Canario	Buenos Aires	Almirante Brown	Burzaco	(((-58.433575 -34.832969,-58.440234 -34.8363,- 58.442333 -34.833429,-58.435611 -34.830049,- 58.433575 -34.832969)))
17	Vieja Estación	Buenos Aires	La Plata	José Melchor Romero	(((-58.055481 -34.949138,-58.053519 - 34.947289,-58.052825 -34.947847,-58.052765 - 34.947824,-58.052569 -34.947968,-58.053681 - 34.948975,-58.05378 -34.949056,-58.054541 - 34.949734,-58.054581 -34.949771,-58.055481 - 34.949138)))
18	El Triángulo	Buenos Aires	La Plata	Lisandro Olmos	(((-58.0346 -34.994454,-58.033851 -34.993773,- 58.034039 -34.993449,-58.033309 -34.99281,- 58.032883 -34.993131,-58.03338 -34.995081,- 58.033454 -34.995017,-58.03355 -34.99527,- 58.033663 -34.995183,-58.0346 -34.994454)))
19	Campo Ramos	Buenos Aires	Almirante Brown	Longchamps	(((-58.404704 -34.854803,-58.405016 - 34.854518,-58.407699 -34.865866,-58.407493 - 34.866164,-58.399322 -34.862155,-58.404704 - 34.854803)))
20	Laprida	Buenos Aires	Quilmes	Quilmes	(((-58.266176 -34.74464,-58.264933 - 34.743927,-58.264921 -34.743942,-58.264605 - 34.74377,-58.264566 -34.743836,-58.264251 - 34.743674,-58.264173 -34.743626,-58.263272 - 34.743161,-58.263236 -34.743139,-58.262814 - 34.743764,-58.263163 -34.743918,-58.263115 - 34.743969,-58.263093 -34.743961,-58.263077 - 34.743987,-58.262637 -34.744561,-58.26262 - 34.744584,-58.263079 -34.74481,-58.263569 - 34.744165,-58.265684 -34.745344,-58.266176 - 34.74464)))
21	El Rincón II	Buenos Aires	La Plata	Arturo Segui	(((-58.094492 -34.895629,-58.094485 - 34.895824,-58.094444 -34.895966,-58.094543 - 34.896296,-58.094981 -34.896197,-58.094953 - 34.896146,-58.098216 -34.895414,-58.098017 - 34.895039,-58.097066 -34.895257,-58.09702 - 34.894918,-58.096612 -34.894977,-58.096521 -



Handwritten signatures and initials.



Congreso de la Nación

13-PE-22

OD 304

4

					34.89438,-58.095727 -34.89457,-58.095527 - 34.893546,-58.095161 -34.893596,-58.095356 - 34.894848,-58.095019 -34.894894,-58.095041 - 34.895007,-58.094754 -34.895034,-58.094669 - 34.895042,-58.094572 -34.895052,-58.094519 - 34.894961,-58.093852 -34.895081,-58.093891 - 34.895166,-58.094457 -34.895285,-58.0945 - 34.895416,-58.094492 -34.895629)),((-58.093862 -34.895384,-58.094121 -34.896057,-58.093256 - 34.896266,-58.09302 -34.895593,-58.093862 - 34.895384)))
22	Colinas del Sol	Buenos Aires	La Plata	Gorina	((((-58.055229 -34.904127,-58.05489 - 34.903199,-58.051656 -34.903949,-58.052293 - 34.905766,-58.054618 -34.905193,-58.054331 - 34.904352,-58.055229 -34.904127)))
23	Malvinas Argentinas	Buenos Aires	La Plata	San Carlos	((((-58.007479 -34.950871,-58.009818 - 34.949082,-58.008806 -34.948155,-58.008194 - 34.948623,-58.008117 -34.948706,-58.007728 - 34.949047,-58.007623 -34.94909,-58.006489 - 34.949903,-58.007479 -34.950871)))
24	La Banda	Buenos Aires	La Plata	San Carlos	((((-57.996309 -34.959171,-57.997926 - 34.957949,-57.993749 -34.954236,-57.992091 - 34.955472,-57.996309 -34.959171)))
25	Laberinto	Buenos Aires	Lomas de Zamora	Lavallol	((((-58.421047 -34.802997,-58.420747 - 34.802852,-58.420293 -34.803492,-58.421642 - 34.804202,-58.421681 -34.804216,-58.421807 - 34.804055,-58.421937 -34.80382,-58.42195 - 34.803442,-58.421862 -34.803398,-58.421838 - 34.803441,-58.421685 -34.803646,-58.421344 - 34.803468,-58.420905 -34.803249,-58.421056 - 34.803027,-58.421047 -34.802997)))
27	Monterrey II	Buenos Aires	Pilar	Presidente Derqui	((((-58.82952 -34.485079,-58.82915 -34.485595,- 58.829867 -34.485986,-58.83025 -34.485489,- 58.830231 -34.485478,-58.829573 -34.485111,- 58.82952 -34.485079)))
28	El Rincón III	Buenos Aires	La Plata	Arturo Segui	((((-58.092678 -34.881742,-58.092488 - 34.881662,-58.092254 -34.881423,-58.092257 - 34.881264,-58.092008 -34.880946,-58.091914 - 34.88106,-58.091966 -34.881354,-58.0921 - 34.881657,-58.092145 -34.881662,-58.092149 - 34.881827,-58.092157 -34.882042,-58.092013 - 34.881962,-58.091283 -34.88293,-58.090908 - 34.884065,-58.090972 -34.884312,-58.091433 - 34.885389,-58.092209 -34.885138,-58.092875 - 34.886651,-58.093618 -34.886387,-58.09299 - 34.884928,-58.094539 -34.884464,-58.093985 - 34.883156,-58.093757 -34.882018,-58.092678 - 34.881742)))
30	La Cañada	Buenos Aires	Quilmes	Bernal Oeste	((((-58.310967 -34.73428,-58.311479 - 34.733066,-58.31194 -34.731879,-58.312277 - 34.730892,-58.310264 -34.72984,-58.308105 - 34.733018,-58.31056 -34.734187,-58.310604 - 34.734263,-58.310367 -34.734589,-58.310193 - 34.734889,-58.310137 -34.734975,-58.310103 - 34.735073,-58.310145 -34.735107,-58.309925 -



Handwritten signatures and initials.





Congreso de la Nación

13-PE-22  
OD 304  
5

					34.735453,-58.309617 -34.735926,-58.310066 - 34.736164,-58.310967 -34.73428)))
31	Villa Las Rosas	Buenos Aires	La Plata	Gorina	((( -58.043602 -34.890388,-58.041154 - 34.890966,-58.041318 -34.891518,-58.042547 - 34.891221,-58.042966 -34.892451,-58.041742 - 34.892753,-58.042207 -34.894044,-58.044652 - 34.893459,-58.043602 -34.890388)))
32	Urquiza	Buenos Aires	Avellaneda	Dock Sud	((( -58.349353 -34.643152,-58.349439 - 34.642871,-58.349412 -34.642782,-58.349136 - 34.642837,-58.348949 -34.642879,-58.348583 - 34.642926,-58.348252 -34.642982,-58.347874 - 34.643032,-58.347179 -34.643322,-58.346695 - 34.643671,-58.346144 -34.644276,-58.345859 - 34.644589,-58.345465 -34.645122,-58.345199 - 34.645373,-58.344527 -34.646199,-58.344695 - 34.646292,-58.345524 -34.645647,-58.345345 - 34.645435,-58.345316 -34.645373,-58.345372 - 34.645323,-58.346089 -34.644786,-58.346389 - 34.645064,-58.346426 -34.64501,-58.346116 - 34.644676,-58.346044 -34.644572,-58.34624 - 34.644405,-58.346364 -34.644243,-58.346627 - 34.643975,-58.346915 -34.643701,-58.346966 - 34.643659,-58.347235 -34.643501,-58.347562 - 34.643335,-58.347973 -34.64319,-58.348182 - 34.643165,-58.348496 -34.643144,-58.348898 - 34.643135,-58.349353 -34.643152)))
34	Juan Domingo Perón	Buenos Aires	Lomas de Zamora	Santa Catalina	((( -58.487754 -34.734577,-58.487794 - 34.734549,-58.488317 -34.73499,-58.488121 - 34.735174,-58.488575 -34.735539,-58.488823 - 34.735337,-58.490542 -34.736881,-58.491948 - 34.734927,-58.490542 -34.73372,-58.486756 - 34.733556,-58.486652 -34.733674,-58.487754 - 34.734577)))
35	San Cayetano	Buenos Aires	La Plata	José Melchor Romero	((( -58.036754 -34.951143,-58.035308 - 34.949839,-58.03653 -34.948883,-58.035993 - 34.948391,-58.034759 -34.949347,-58.033735 - 34.948444,-58.031536 -34.949999,-58.032685 - 34.951088,-58.033751 -34.952047,-58.03454 - 34.952784,-58.036754 -34.951143)))
36	166 y 523	Buenos Aires	La Plata	José Melchor Romero	((( -58.041295 -34.94947,-58.039867 - 34.948216,-58.038749 -34.949066,-58.039097 - 34.949427,-58.038544 -34.949827,-58.039571 - 34.950755,-58.041299 -34.949474,-58.041295 - 34.94947)))
38	Las Casuarinas	Buenos Aires	La Plata	Lisandro Olmos	((( -58.039507 -34.979894,-58.038375 - 34.978862,-58.036645 -34.980108,-58.037749 - 34.981063,-58.037864 -34.980982,-58.038355 - 34.981427,-58.038175 -34.98156,-58.03865 - 34.981989,-58.038755 -34.982081,-58.040504 - 34.98078,-58.039507 -34.979894)))
39	La Esperanza	Buenos Aires	La Plata	Angel Etcheverry	((( -58.091238 -35.023252,-58.09033 - 35.022428,-58.087004 -35.024951,-58.087866 - 35.025722,-58.091238 -35.023252)))



*Handwritten signatures and initials*



Congreso de la Nación

13-PE-22  
OD 304



41	Los Rosales	Buenos Aires	La Plata	Lisandro Olmos	(((-58.0544 -35.003424,-58.05361 -35.003999,-58.053544 -35.00403,-58.053136 -35.00434,-58.052504 -35.00482,-58.052424 -35.004859,-58.051445 -35.005622,-58.053655 -35.007778,-58.05592 -35.006149,-58.055161 -35.005469,-58.055946 -35.004824,-58.055623 -35.004541,-58.0554 -35.004363,-58.05503 -35.004041,-58.055 -35.003972,-58.0544 -35.003424)))
42	Las Palmeras	Buenos Aires	La Plata	Los Hornos	((((-57.967617 -34.963529,-57.966878 -34.964011,-57.966627 -34.964207,-57.965358 -34.965212,-57.965252 -34.965256,-57.964108 -34.966086,-57.965647 -34.967415,-57.965849 -34.967243,-57.966104 -34.967549,-57.966444 -34.96761,-57.966713 -34.968001,-57.969606 -34.970489,-57.970526 -34.969835,-57.969323 -34.9687,-57.970907 -34.967528,-57.970045 -34.966793,-57.970788 -34.966267,-57.967716 -34.963523,-57.967617 -34.963529)))
43	Sin Nombre	Buenos Aires	La Plata	Los Hornos	((((-58.001002 -34.963406,-57.99995 -34.962469,-57.999119 -34.961707,-57.998385 -34.96106,-57.998114 -34.961261,-57.998079 -34.961148,-57.998266 -34.96098,-57.997291 -34.960101,-57.997148 -34.960219,-57.997179 -34.960293,-57.99805 -34.961161,-57.998089 -34.961283,-57.998109 -34.961439,-58.000657 -34.963709,-58.001002 -34.963406)))
44	El Triunfo	Buenos Aires	La Plata	Los Hornos	((((-58.002031 -34.968427,-58.000839 -34.969316,-57.999747 -34.970155,-58.000337 -34.97067,-57.999252 -34.971474,-57.999212 -34.9715,-57.998087 -34.972334,-57.998606 -34.972804,-57.998672 -34.972867,-57.999085 -34.973245,-57.999292 -34.973435,-57.999438 -34.973569,-57.999568 -34.973688,-57.999781 -34.973879,-58.000052 -34.974122,-58.001171 -34.973305,-58.001226 -34.97329,-58.002295 -34.972435,-58.002333 -34.972409,-58.001862 -34.971953,-58.004081 -34.970254,-58.002031 -34.968427)))
45	Nueva Fiorito	Buenos Aires	Lomas de Zamora	Villa Fiorito	((((-58.447599 -34.69966,-58.447802 -34.699374,-58.448104 -34.698909,-58.448084 -34.698697,-58.448132 -34.698669,-58.448115 -34.69856,-58.448127 -34.698165,-58.447519 -34.697899,-58.445916 -34.700002,-58.442962 -34.703837,-58.440552 -34.702598,-58.440111 -34.703127,-58.439837 -34.703453,-58.439421 -34.70407,-58.440601 -34.704724,-58.441326 -34.705124,-58.442848 -34.705994,-58.445364 -34.702653,-58.446382 -34.703215,-58.446875 -34.702577,-58.446856 -34.702376,-58.446934 -34.701786,-58.446974 -34.701636,-58.447078 -34.701458,-58.447764 -34.701119,-58.448162 -34.700645,-58.447886 -34.700499,-58.447921 -34.700451,-58.447975 -34.70039,-58.448027 -34.700328,-58.447888 -34.700245,-58.44794 -34.700193,-58.44786 -34.700152,-58.447956 -34.700029,-58.447896 -34.699996,-58.447945 -34.699934,-58.447843 -34.699879,-58.447893 -34.699815,-58.447803 -34.699775,-58.447599 -34.69966)))



*[Handwritten signatures]*



Congreso de la Nación

13-PE-22

OD 304

7



46	Sin Nombre	Buenos Aires	La Plata	Los Hornos	(((−57.994692 −34.963724,−57.993045 −34.96215,−57.992622 −34.962452,−57.993264 −34.963097,−57.992648 −34.963597,−57.9947 −34.965445,−57.992775 −34.966864,−57.993811 −34.96785,−57.995705 −34.966416,−57.996679 −34.967296,−57.998953 −34.965689,−57.997096 −34.96385,−57.995888 −34.962844,−57.994692 −34.963724)))
47	155 y 46	Buenos Aires	La Plata	Los Hornos	(((−58.002669 −34.957719,−58.001284 −34.956429,−58.001205 −34.956437,−58.000496 −34.956969,−58.000172 −34.957207,−58.000115 −34.957279,−58.00156 −34.958592,−58.002669 −34.957719)))
48	Veintiuno de septiembre	Buenos Aires	Campana	Campana	(((−59.007416 −34.155331,−59.007103 −34.155083,−59.006873 −34.155215,−59.006922 −34.155461,−59.006708 −34.155609,−59.006231 −34.156037,−59.006099 −34.156119,−59.006212 −34.156199,−59.006067 −34.156303,−59.010401 −34.159871,−59.009579 −34.160329,−59.007307 −34.158479,−59.004526 −34.156179,−59.001753 −34.153917,−59.000018 −34.152463,−59.005257 −34.149251,−59.01251 −34.153618,−59.009984 −34.156382,−59.00808 −34.154853,−59.007416 −34.155331)))
49	Sin Nombre	Buenos Aires	La Plata	Los Hornos	(((−57.958102 −34.962317,−57.956449 −34.963604,−57.959325 −34.966235,−57.961002 −34.964972,−57.958102 −34.962317)))
50	Urquiza	Buenos Aires	José C. Paz	José C. Paz	(((−58.815476 −34.502861,−58.815519 −34.50293,−58.81502 −34.503122,−58.813899 −34.5043,−58.813333 −34.50446,−58.813109 −34.503905,−58.813306 −34.503839,−58.813327 −34.503831,−58.813526 −34.503812,−58.813671 −34.50374,−58.813864 −34.503675,−58.814064 −34.503596,−58.814033 −34.503533,−58.813984 −34.503415,−58.814489 −34.503257,−58.814435 −34.503148,−58.815476 −34.502861)),(−58.805794 −34.505542,−58.808691 −34.502346,−58.808756 −34.502346,−58.809442 −34.503315,−58.809762 −34.503242,−58.810252 −34.503779,−58.810644 −34.504208,−58.805794 −34.505542)))
51	Santa Isabel	Buenos Aires	La Plata	Los Hornos	(((−57.951269 −34.968908,−57.950626 −34.969376,−57.952951 −34.971498,−57.953884 −34.970736,−57.953591 −34.97052,−57.953304 −34.970734,−57.952441 −34.969912,−57.951269 −34.968908)))
52	Dieciocho de julio	Buenos Aires	General San Martín	Billinghurst	(((−58.576726 −34.564556,−58.576596 −34.564146,−58.576108 −34.564271,−58.575968 −34.563842,−58.57552 −34.563948,−58.575624 −34.564383,−58.575417 −34.56444,−58.575424 −34.564527,−58.574893 −34.564963,−58.575044 −34.56513,−58.575107 −34.565134,−58.575352 −34.564935,−58.576139 −34.564731,−58.576168 −34.564751,−58.576242 −34.564734,−58.576253 −34.564712,−58.576707 −34.564607,−58.576726 −34.564556)),(−58.575555 −34.565154,−58.575743 −34.565318,−58.575958 −34.565497,−58.576143 −34.565349,−58.576381 −34.565091,−58.576557 −



*Handwritten signatures and initials*



Congreso de la Nación

13-PE-22

OD 304

8



					34.564932,-58.576735 -34.564828,-58.576888 - 34.564752,-58.576806 -34.564621,-58.575648 - 34.564882,-58.575364 -34.564976,-58.575555 - 34.565154)))
53	La Sirena	Buenos Aires	Florencio Varela	Florencio Varela	((( -58.287025 -34.791047,-58.28752 - 34.790383,-58.28917 -34.791283,-58.288718 - 34.791902,-58.289159 -34.792151,-58.289601 - 34.792008,-58.290001 -34.791885,-58.290268 - 34.791759,-58.290419 -34.791689,-58.290627 - 34.791589,-58.291102 -34.791397,-58.291279 - 34.79132,-58.291581 -34.790935,-58.29008 - 34.790139,-58.289612 -34.790739,-58.28744 - 34.789511,-58.286491 -34.790758,-58.287025 - 34.791047)))
55	El Bajo	Buenos Aires	La Plata	José Melchor Romero	((( -58.041023 -34.95477,-58.042139 - 34.953959,-58.041134 -34.953074,-58.040107 - 34.952145,-58.038934 -34.95302,-58.039973 - 34.953936,-58.040081 -34.953949,-58.041023 - 34.95477)))
56	Gallardo y 9 de Julio	Buenos Aires	Tigre	Don Torcuato	((( -58.610065 -34.475121,-58.610317 - 34.475058,-58.610596 -34.474966,-58.610912 - 34.474875,-58.611276 -34.474773,-58.61144 - 34.474753,-58.612137 -34.474717,-58.61441 - 34.474526,-58.614426 -34.474596,-58.613486 - 34.475834,-58.61217 -34.475126,-58.611822 - 34.475611,-58.611532 -34.475474,-58.611656 - 34.475264,-58.611065 -34.47522,-58.610747 - 34.475264,-58.610617 -34.475448,-58.610291 - 34.475284,-58.609883 -34.475828,-58.609643 - 34.476123,-58.608516 -34.475553,-58.608646 - 34.475494,-58.610013 -34.475186,-58.610065 - 34.475121)))
57	Villa Alba	Buenos Aires	La Plata	Villa Elvira	((( -57.88345 -34.935695,-57.884361 - 34.935083,-57.884281 -34.934985,-57.883423 - 34.935548,-57.883342 -34.935605,-57.882778 - 34.934994,-57.882352 -34.935272,-57.882417 - 34.935349,-57.882036 -34.935599,-57.882807 - 34.936489,-57.881875 -34.937037,-57.882577 - 34.937763,-57.88347 -34.937204,-57.882932 - 34.936639,-57.883393 -34.93634,-57.883762 - 34.936751,-57.883365 -34.937023,-57.88436 - 34.938043,-57.884782 -34.937765,-57.884458 - 34.937439,-57.88489 -34.937157,-57.884179 - 34.936454,-57.88345 -34.935695)),((-57.886973 - -34.934685,-57.885198 -34.935828,-57.88583 - 34.936526,-57.887614 -34.935346,-57.886973 - 34.934685)))
59	Villa Aburriddita	Buenos Aires	La Plata	Villa Elvira	((( -57.877401 -34.944188,-57.873263 - 34.939843,-57.867372 -34.94346,-57.871851 - 34.948215,-57.874569 -34.946182,-57.874614 - 34.946211,-57.877401 -34.944188)))
60	Dos de abril	Buenos Aires	La Plata	Los Hornos	((( -57.955298 -34.965919,-57.954076 - 34.966886,-57.954938 -34.967763,-57.954786 - 34.967874,-57.9553 -34.968319,-57.955135 - 34.968456,-57.955417 -34.96869,-57.955674 - 34.968509,-57.955994 -34.968788,-57.956117 - 34.96869,-57.956189 -34.968549,-57.956342 -



San  
de



Congreso de la Nación

13-PE-22

OD 304

9



					34.96843,-57.957266 -34.967722,-57.955298 -34.965919)))
61	La Esperanza	Buenos Aires	La Plata	Los Hornos	((( -57.961706 -34.960262,-57.960877 -34.961008,-57.965374 -34.965151,-57.966558 -34.964232,-57.965548 -34.963328,-57.966064 -34.962856,-57.96462 -34.961491,-57.965019 -34.961111,-57.963011 -34.959327,-57.961706 -34.960262)))
62	Lucena	Buenos Aires	Avellaneda	Piñeyro	((( -58.379752 -34.670701,-58.380805 -34.670543,-58.380688 -34.670152,-58.37973 -34.670617,-58.379752 -34.670701)),(-58.380591 -34.669891,-58.38053 -34.669747,-58.380054 -34.670026,-58.380037 -34.670007,-58.379877 -34.670076,-58.37988 -34.67009,-58.379527 -34.670318,-58.379567 -34.670378,-58.380591 -34.669891)))
63	La Palangana	Buenos Aires	La Plata	Lisandro Olmos	((( -58.044372 -35.003366,-58.041446 -35.000586,-58.041186 -35.000574,-58.039246 -35.00211,-58.040833 -35.002609,-58.041646 -35.002856,-58.041877 -35.002908,-58.044106 -35.00356,-58.044372 -35.003366)))
64	El Molino	Buenos Aires	La Plata	City Bell	((( -58.070023 -34.874066,-58.069768 -34.873623,-58.069222 -34.873793,-58.068899 -34.872783,-58.069926 -34.872523,-58.070146 -34.87239,-58.070357 -34.872377,-58.071201 -34.872201,-58.07152 -34.87311,-58.071237 -34.873188,-58.071241 -34.873212,-58.071214 -34.873228,-58.071247 -34.873707,-58.071137 -34.874002,-58.070904 -34.874277,-58.070726 -34.87439,-58.070567 -34.873944,-58.070023 -34.874066)))
65	Barrio Nuevo	Buenos Aires	La Plata	José Melchor Romero	((( -58.062691 -34.958111,-58.062255 -34.957712,-58.062228 -34.957729,-58.062191 -34.957692,-58.06217 -34.957708,-58.061949 -34.957461,-58.062013 -34.957412,-58.061974 -34.957365,-58.061907 -34.95741,-58.061746 -34.957211,-58.062631 -34.95655,-58.061163 -34.955178,-58.061914 -34.954596,-58.062035 -34.954591,-58.065434 -34.957702,-58.065529 -34.958106,-58.066414 -34.957409,-58.066857 -34.95776,-58.068965 -34.959584,-58.067401 -34.960725,-58.068968 -34.962215,-58.070594 -34.960999,-58.071414 -34.961714,-58.073112 -34.963205,-58.068575 -34.966705,-58.063369 -34.961976,-58.064468 -34.961137,-58.063449 -34.960192,-58.06429 -34.959563,-58.06279 -34.958164,-58.062749 -34.958197,-58.062676 -34.958124,-58.062691 -34.958111)))
66	El Ombú	Buenos Aires	Cañuelas	Cañuelas	((( -58.744501 -35.046339,-58.74261 -35.044707,-58.739849 -35.046876,-58.742713 -35.049293,-58.744487 -35.047899,-58.743572 -35.047054,-58.744501 -35.046339)))
67	11 de Septiembre y	Buenos Aires	José C. Paz	José C. Paz	((( -58.773101 -34.509264,-58.772367 -34.510208,-58.773028 -34.510581,-58.773746 -34.509653,-58.773737 -34.509603,-58.773101 -



*[Handwritten signatures]*



Congreso de la Nación

13-PE-22  
OD 304  
10



	Bruguetti				34.509264)))
68	Sin Nombre	Buenos Aires	La Plata	Manuel B. Gonnet	((( (-57.998106 -34.882324,-57.998864 -34.882971,-57.998478 -34.882325,-57.998117 -34.88315,-57.997957 -34.882994,-57.997785 -34.883119,-57.997009 -34.88244,-57.997724 -34.882342,-57.997876 -34.882474,-57.998106 -34.882324)))
69	Los Aromos	Buenos Aires	General Rodriguez	General Rodriguez	((( (-58.89569 -34.589465,-58.89579 -34.589319,-58.895434 -34.589137,-58.895518 -34.589027,-58.895886 -34.589185,-58.897011 -34.587683,-58.894863 -34.586426,-58.89305 -34.588749,-58.892193 -34.59003,-58.900663 -34.594549,-58.902511 -34.592174,-58.899606 -34.590629,-58.899609 -34.590615,-58.900484 -34.589538,-58.897612 -34.58802,-58.896942 -34.588931,-58.896703 -34.588803,-58.896533 -34.58904,-58.897565 -34.589543,-58.897062 -34.590068,-58.89569 -34.589465)))
70	Aeropuerto	Buenos Aires	La Plata	Villa Elvira	((( (-57.909512 -34.949558,-57.909356 -34.949417,-57.9097 -34.949131,-57.909831 -34.949271,-57.910546 -34.948734,-57.910975 -34.949116,-57.911792 -34.948557,-57.914158 -34.950702,-57.909277 -34.954339,-57.906999 -34.952276,-57.909473 -34.950386,-57.90901 -34.949938,-57.909512 -34.949558)))
71	América	Buenos Aires	La Matanza	Rafael Castillo	((( (-58.635398 -34.715518,-58.634608 -34.71499,-58.635868 -34.714065,-58.635171 -34.713572,-58.633987 -34.714487,-58.63386 -34.714545,-58.632586 -34.715602,-58.634181 -34.716698,-58.635398 -34.715518)))
72	Ocho de diciembre	Buenos Aires	Lomas de Zamora	Villa Fiorito	((( (-58.44789 -34.703284,-58.447281 -34.702453,-58.447034 -34.70257,-58.446943 -34.702563,-58.446825 -34.70277,-58.447117 -34.703149,-58.447262 -34.703339,-58.447407 -34.703524,-58.447214 -34.703729,-58.4476 -34.704003,-58.447863 -34.704237,-58.448053 -34.704353,-58.448281 -34.704468,-58.448614 -34.704695,-58.448922 -34.704962,-58.449188 -34.70516,-58.448871 -34.705467,-58.44855 -34.705956,-58.44848 -34.706038,-58.448863 -34.706248,-58.449563 -34.706684,-58.450183 -34.707037,-58.451006 -34.707496,-58.451889 -34.707965,-58.453045 -34.708589,-58.453895 -34.709048,-58.455054 -34.709648,-58.455279 -34.709354,-58.45422 -34.708816,-58.453579 -34.708441,-58.452736 -34.708016,-58.451929 -34.707604,-58.451519 -34.707379,-58.451645 -34.707281,-58.451185 -34.707029,-58.450882 -34.706854,-58.451042 -34.706717,-58.451601 -34.706521,-58.451338 -34.705942,-58.451077 -34.705432,-58.450776 -34.704836,-58.45053 -34.704319,-58.450293 -34.703846,-58.450134 -34.703643,-58.450002 -34.703061,-58.449935 -34.702818,-58.450375 -34.702434,-58.450873 -34.701996,-58.45087 -34.701976,-58.450402 -34.701504,-58.450071 -34.701738,-58.449799 -34.701969,-58.449282 -34.702325,-58.44877 -34.70268,-58.448205 -34.703099,-58.44789 -34.703284)))



Handwritten signatures and initials.



Congreso de la Nación

13-PE-22

OD 304

11

73	Irsa	Buenos Aires	Tigre	Benavidez	((( -58.688877 -34.403542, -58.688815 -34.403423, -58.687438 -34.40154, -58.686983 -34.401757, -58.686605 -34.401237, -58.686056 -34.401464, -58.685623 -34.400925, -58.685019 -34.40133, -58.685809 -34.402404, -58.685409 -34.402644, -58.684365 -34.403207, -58.683451 -34.403747, -58.683969 -34.404034, -58.684696 -34.403698, -58.684886 -34.40393, -58.68532 -34.403656, -58.685628 -34.403899, -58.686067 -34.403635, -58.68681 -34.404634, -58.688814 -34.403652, -58.688877 -34.403542))), ((-58.691758 -34.401963, -58.689042 -34.403344, -58.688928 -34.403455, -58.68899 -34.403597, -58.689676 -34.404483, -58.692563 -34.402972, -58.691758 -34.401963)))
74	El Futuro	Buenos Aires	La Plata	José Melchor Romero	((( -58.029021 -34.951094, -58.028719 -34.950918, -58.028521 -34.950553, -58.028964 -34.949547, -58.028988 -34.948534, -58.022576 -34.953258, -58.023698 -34.954291, -58.024736 -34.952202, -58.025681 -34.956003, -58.026844 -34.955248, -58.029879 -34.957945, -58.033351 -34.955523, -58.037825 -34.952013, -58.03682 -34.951122, -58.034458 -34.952878, -58.032325 -34.954439, -58.030263 -34.952595, -58.028989 -34.951494, -58.029012 -34.951378, -58.029025 -34.951119, -58.029021 -34.951094)))
75	El Bajo	Buenos Aires	La Plata	José Melchor Romero	((( -58.040214 -34.950442, -58.03805 -34.952086, -58.038529 -34.952514, -58.039631 -34.951687, -58.040713 -34.95089, -58.040214 -34.950442)))
77	Las Rosas	Buenos Aires	La Plata	José Melchor Romero	((( -58.042395 -34.941046, -58.041493 -34.941729, -58.041779 -34.942023, -58.041393 -34.942319, -58.042655 -34.94341, -58.043921 -34.942494, -58.042395 -34.941046))), ((-58.03964 -34.940578, -58.043028 -34.938085, -58.042995 -34.938054, -58.043764 -34.937578, -58.042847 -34.936407, -58.042702 -34.936345, -58.042632 -34.936496, -58.041015 -34.934432, -58.041697 -34.933943, -58.040642 -34.933047, -58.042132 -34.932037, -58.041236 -34.931119, -58.039652 -34.932259, -58.038427 -34.931236, -58.035505 -34.933323, -58.036181 -34.933976, -58.035166 -34.934627, -58.035557 -34.934966, -58.035637 -34.934918, -58.036722 -34.935883, -58.035552 -34.936727, -58.03964 -34.940578)))
78	El Retiro	Buenos Aires	La Plata	Lisandro Olmos	((( -58.012641 -34.955494, -58.010642 -34.953602, -58.009787 -34.954207, -58.008789 -34.953385, -58.008474 -34.953647, -58.010424 -34.955421, -58.009357 -34.956259, -58.010437 -34.957265, -58.012641 -34.955494)))
79	Sin Nombre	Buenos Aires	La Plata	Los Hornos	((( -57.963288 -34.963229, -57.961002 -34.964972, -57.959345 -34.966219, -57.962491 -34.969081, -57.964255 -34.967862, -57.963121 -34.966852, -57.964108 -34.966086, -57.965252 -34.965256, -57.965374 -34.965151, -57.963288 -34.963229)))
80	Alegre	Buenos Aires	La Plata	Villa Elvira	((( -57.877204 -34.948838, -57.875883 -



Handwritten signatures and initials.



Congreso de la Nación

13-PE-22  
OD 304  
12

		Aires			34.947709,-57.875879 -34.947696,-57.874922 - 34.946908,-57.874753 -34.946638,-57.874408 - 34.946363,-57.873418 -34.947117,-57.874418 - 34.947795,-57.874532 -34.947794,-57.875903 - 34.948745,-57.876322 -34.948868,-57.877003 - 34.948994,-57.877204 -34.948838)))
81	Benito Juárez y Balaguer	Buenos Aires	Moreno	La Reja	(((-58.842738 -34.66006,-58.842519 - 34.660172,-58.841927 -34.660475,-58.841643 - 34.65968,-58.841683 -34.659574,-58.842236 - 34.659047,-58.842353 -34.658927,-58.842499 - 34.658865,-58.842733 -34.658841,-58.843017 - 34.6589,-58.842195 -34.656797,-58.843037 - 34.656544,-58.843769 -34.658254,-58.843761 - 34.65881,-58.843521 -34.659085,-58.843617 - 34.659135,-58.844886 -34.660102,-58.844054 - 34.661001,-58.843243 -34.66177,-58.842641 - 34.661384,-58.843023 -34.660979,-58.842711 - 34.660753,-58.843142 -34.660321,-58.842811 - 34.660093,-58.842738 -34.66006)))
82	Las Camelias	Buenos Aires	La Matanza	Virrey Del Pino	(((-58.645451 -34.803182,-58.646884 - 34.804416,-58.649483 -34.802331,-58.647974 - 34.801083,-58.646967 -34.801943,-58.645451 - 34.803182)))
84	90 y 19	Buenos Aires	La Plata	Altos De San Lorenzo	(((-57.926103 -34.958409,-57.926252 - 34.958273,-57.926288 -34.958177,-57.925042 - 34.956988,-57.923352 -34.95546,-57.9215 - 34.953789,-57.921102 -34.95341,-57.920481 - 34.95378,-57.923957 -34.95696,-57.925799 - 34.958591,-57.926103 -34.958409)))
85	Los Chaques	Buenos Aires	La Plata	Altos De San Lorenzo	(((-57.948472 -34.952177,-57.94858 - 34.952127,-57.94806 -34.951758,-57.948588 - 34.951368,-57.948651 -34.952224,-57.949133 - 34.952689,-57.948557 -34.953103,-57.948287 - 34.95343,-57.948647 -34.95375,-57.94841 - 34.953915,-57.948215 -34.953752,-57.947846 - 34.954323,-57.947592 -34.954749,-57.947233 - 34.955088,-57.947149 -34.955011,-57.947478 - 34.954692,-57.948046 -34.953893,-57.948109 - 34.953729,-57.94793 -34.953572,-57.948283 - 34.953302,-57.94813 -34.953179,-57.948414 - 34.952915,-57.948297 -34.952813,-57.948091 - 34.952586,-57.948478 -34.952182,-57.948472 - 34.952177)))
86	Monasterio	Buenos Aires	La Plata	Villa Elvira	(((-57.924574 -34.943645,-57.924287 - 34.943386,-57.922899 -34.944584,-57.923088 - 34.944745,-57.924574 -34.943645)))
87	La Cantera	Buenos Aires	La Plata	Altos De San Lorenzo	(((-57.925065 -34.950123,-57.924323 - 34.950673,-57.923384 -34.951528,-57.922501 - 34.952295,-57.921136 -34.953409,-57.922136 - 34.954328,-57.922156 -34.954375,-57.92267 - 34.95482,-57.923648 -34.955643,-57.924163 - 34.955202,-57.925233 -34.954425,-57.925708 - 34.953955,-57.928718 -34.951265,-57.927567 - 34.950008,-57.926563 -34.94907,-57.925611 - 34.94976,-57.925065 -34.950123)))



Handwritten signatures and initials.





Congreso de la Nación

13-PE-22

OD 304

13



88	116 y 77	Buenos Aires	La Plata	Villa Elvira	(((−57.915163 −34.926874,−57.915743 −34.926445,−57.915172 −34.925893,−57.91475 −34.925547,−57.914479 −34.925725,−57.91487 −34.92612,−57.914578 −34.926382,−57.915163 −34.926874)))
89	Frison	Buenos Aires	La Plata	Villa Elvira	(((−57.883249 −34.960734,−57.887507 −34.957553,−57.886389 −34.956526,−57.886197 −34.956535,−57.884788 −34.955164,−57.880522 −34.958266,−57.883249 −34.960734)))
90	65 y 153	Buenos Aires	La Plata	Los Hornos	(((−57.984037 −34.969909,−57.985689 −34.96865,−57.984736 −34.967777,−57.982987 −34.969091,−57.983519 −34.969564,−57.983612 −34.969502,−57.984037 −34.969909)))
91	La Bajada	Buenos Aires	La Plata	Tolosa	(((−57.960081 −34.884991,−57.958694 −34.88372,−57.95751 −34.88455,−57.957622 −34.884653,−57.957502 −34.886335,−57.957819 −34.886666,−57.958827 −34.885902,−57.960081 −34.884991)))
92	Veintiseis de julio	Buenos Aires	La Plata	Altos De San Lorenzo	(((−57.918893 −34.951389,−57.920182 −34.950446,−57.918187 −34.948682,−57.916983 −34.949718,−57.918893 −34.951389)))
93	El Parque	Buenos Aires	Florencio Varela	Ingeniero Allan	(((−58.182011 −34.861479,−58.185005 −34.86227,−58.184749 −34.862953,−58.186445 −34.863395,−58.187227 −34.861454,−58.1891 −34.86199,−58.189935 −34.859868,−58.188182 −34.859353,−58.188386 −34.858858,−58.190192 −34.859355,−58.191261 −34.856622,−58.189541 −34.856214,−58.190164 −34.854317,−58.189493 −34.854033,−58.188895 −34.855618,−58.188755 −34.855483,−58.187574 −34.85653,−58.184294 −34.855433,−58.182011 −34.861479)),(−58.192955 −34.865093,−58.192788 −34.86497,−58.191583 −34.86595,−58.191724 −34.866082,−58.192955 −34.865093)))
94	La Barranca	Buenos Aires	San Pedro	San Pedro	(((−59.680388 −33.667859,−59.679786 −33.667114,−59.679695 −33.667137,−59.677854 −33.667744,−59.677316 −33.667142,−59.673165 −33.669543,−59.673778 −33.670307,−59.672659 −33.670919,−59.67205 −33.670217,−59.669846 −33.671542,−59.668996 −33.672009,−59.667353 −33.670091,−59.668593 −33.669274,−59.669768 −33.668729,−59.670303 −33.669435,−59.671399 −33.668927,−59.672821 −33.668336,−59.675033 −33.666896,−59.676704 −33.666313,−59.676933 −33.666312,−59.677021 −33.666261,−59.680706 −33.665907,−59.68101 −33.665873,−59.683195 −33.6653,−59.683703 −33.665174,−59.684826 −33.665032,−59.687946 −33.664932,−59.689568 −33.664793,−59.690097 −33.665445,−59.688053 −33.665655,−59.687447 −33.665911,−59.686932 −33.665745,−59.686128 −33.666108,−59.685721 −33.666619,−59.684475 −33.667161,−59.683557 −33.666159,−59.681064 −33.667639,−59.680694 −33.667622,−59.680573 −33.667744,−59.680388 −33.667859)),(−59.672619 −33.670944,−59.671861 −33.671355,−59.671109 −33.671779,−59.671553 −33.672301,−59.672338 −33.67189,−59.673041 −



*[Handwritten signatures]*



Congreso de la Nación

13-PE-22  
OD 304  
14

					33.671465,-59.672619 -33.670944)))
96	Mariscal Sucre	Buenos Aires	Lomas de Zamora	Santa Catalina	((( -58.486027 -34.733397,-58.484061 -34.733362,-58.482132 -34.736436,-58.483715 -34.737116,-58.483787 -34.736996,-58.485972 -34.733605,-58.486027 -34.733397)))
97	19 y 77	Buenos Aires	La Plata	Altos De San Lorenzo	((( -57.934316 -34.944928,-57.933665 -34.945461,-57.933328 -34.945168,-57.933001 -34.945403,-57.932263 -34.944786,-57.931248 -34.945551,-57.931681 -34.945983,-57.931386 -34.946197,-57.931925 -34.946699,-57.932273 -34.946452,-57.932618 -34.946761,-57.932965 -34.946519,-57.933603 -34.947131,-57.935338 -34.945869,-57.934316 -34.944928)))
99	Las Margaritas	Buenos Aires	La Plata	José Melchor Romero	((( -58.042253 -34.939491,-58.041363 -34.940179,-58.042103 -34.940831,-58.043013 -34.940147,-58.042253 -34.939491)),(-58.049013 -34.943795,-58.048683 -34.943466,-58.04741 -34.942059,-58.045942 -34.94027,-58.043764 -34.937578,-58.042995 -34.938054,-58.043028 -34.938085,-58.043748 -34.938738,-58.044409 -34.939447,-58.044456 -34.939417,-58.044572 -34.939526,-58.044768 -34.939427,-58.045004 -34.93964,-58.044928 -34.939699,-58.045024 -34.939794,-58.045089 -34.939749,-58.045988 -34.940843,-58.045616 -34.941106,-58.047833 -34.943178,-58.046956 -34.943858,-58.04588 -34.942872,-58.044975 -34.943505,-58.046448 -34.944822,-58.047345 -34.944164,-58.047896 -34.94466,-58.04879 -34.943963,-58.049013 -34.943795)))
100	La Segunda	Buenos Aires	General San Martín	Villa Maipú	((( -58.518756 -34.560601,-58.519236 -34.560064,-58.518979 -34.559905,-58.518871 -34.560036,-58.518424 -34.55977,-58.518493 -34.559694,-58.518298 -34.559579,-58.518076 -34.55946,-58.51797 -34.55964,-58.518408 -34.559873,-58.518224 -34.560102,-58.517801 -34.559876,-58.517727 -34.559957,-58.518056 -34.560144,-58.517985 -34.560229,-58.518048 -34.560266,-58.51792 -34.560435,-58.518041 -34.560502,-58.518261 -34.560242,-58.518312 -34.560168,-58.518372 -34.560116,-58.518568 -34.559877,-58.518611 -34.559903,-58.518378 -34.560187,-58.518456 -34.56023,-58.518265 -34.560443,-58.518591 -34.56063,-58.518662 -34.560548,-58.518756 -34.560601)))
101	Libertad	Buenos Aires	Lomas de Zamora	Santa Catalina	((( -58.487858 -34.73343,-58.488138 -34.73247,-58.483922 -34.732408,-58.483711 -34.733355,-58.487858 -34.73343)))
102	Arroyo El Claro III	Buenos Aires	Tigre	Benavidez	((( -58.699224 -34.431543,-58.698939 -34.431367,-58.699093 -34.431089,-58.698782 -34.430899,-58.698708 -34.430817,-58.698794 -34.430557,-58.698826 -34.43035,-58.699351 -34.430625,-58.699611 -34.430197,-58.699698 -34.430173,-58.700294 -34.429352,-58.698809 -34.428558,-58.69849 -34.429038,-58.69798 -34.428792,-58.697725 -34.429123,-58.697969 -34.429266,-58.697721 -34.429567,-58.698542 -



*San*  
*CL*  
*[Signature]*



Congreso de la Nación

13-PE-22  
OD 304  
15



					34.430031,-58.698467 -34.430198,-58.698203 - 34.43059,-58.698415 -34.430755,-58.698215 - 34.4311,-58.698339 -34.431195,-58.698352 - 34.431306,-58.698262 -34.431485,-58.698468 - 34.431584,-58.698316 -34.431821,-58.698813 - 34.432027,-58.699224 -34.431543)))
103	Plazoleta 9 de Julio	Buenos Aires	General San Martín	Loma Hermosa	((( -58.596122 -34.536896,-58.593624 - 34.538928,-58.593922 -34.539231,-58.596495 - 34.537163,-58.596122 -34.536896)))
104	Circuito	Buenos Aires	Merlo	Pontevedra	((( -58.693536 -34.728943,-58.692613 - 34.729683,-58.690631 -34.728075,-58.688368 - 34.729737,-58.691135 -34.732172,-58.693391 - 34.730396,-58.693457 -34.730368,-58.69437 - 34.729615,-58.693536 -34.728943)))
105	Barrio Alegre	Buenos Aires	La Plata	Villa Elvira	((( -57.891129 -34.939181,-57.888239 - 34.941344,-57.889056 -34.942092,-57.890808 - 34.943701,-57.891624 -34.944434,-57.893367 - 34.946024,-57.893543 -34.945896,-57.892967 - 34.945347,-57.894812 -34.943933,-57.892868 - 34.942162,-57.894494 -34.940892,-57.894181 - 34.940597,-57.893284 -34.941175,-57.892877 - 34.940753,-57.892012 -34.941383,-57.89113 - 34.94055,-57.892003 -34.939948,-57.891129 - 34.939181)))
106	Carlos Agosti	Buenos Aires	La Plata	Villa Elvira	((( -57.898559 -34.947404,-57.897025 - 34.948525,-57.89724 -34.948807,-57.89733 - 34.948873,-57.89726 -34.94893,-57.897462 - 34.94912,-57.898115 -34.949743,-57.898773 - 34.95034,-57.900443 -34.949107,-57.898892 - 34.947684,-57.89883 -34.947669,-57.898559 - 34.947404)),(-57.900602 -34.947816,-57.899786 - -34.94708,-57.899026 -34.947628,-57.899819 - 34.948395,-57.900602 -34.947816)))
107	Padre Cajade	Buenos Aires	La Plata	Villa Elvira	((( -57.87834 -34.973074,-57.875654 -34.97062,- 57.874256 -34.971645,-57.874476 -34.971857,- 57.874887 -34.971594,-57.87512 -34.971802,- 57.875196 -34.971743,-57.877372 -34.973735,- 57.87834 -34.973074)))
109	Villa Alba	Buenos Aires	La Plata	Villa Elvira	((( -57.884208 -34.937947,-57.883362 - 34.938494,-57.883997 -34.939161,-57.884791 - 34.938569,-57.884208 -34.937947)))
110	La Arboleda	Buenos Aires	Quilmes	Bernal Oeste	((( -58.331918 -34.745056,-58.33078 - 34.744423,-58.330657 -34.744571,-58.330398 - 34.744938,-58.331511 -34.745587,-58.331918 - 34.745056)))
111	Total Gas	Buenos Aires	Quilmes	Bernal Oeste	((( -58.332557 -34.744262,-58.3316 -34.743695,- 58.330983 -34.744456,-58.331929 -34.745025,- 58.332557 -34.744262)))
112	Borges y Rosetti	Buenos Aires	Vicente López	Olivos	((( -58.5133 -34.517212,-58.513499 -34.516895,- 58.513473 -34.516839,-58.513273 -34.516748,- 58.513029 -34.517092,-58.5133 -34.517212)))



*[Handwritten signatures]*



Congreso de la Nación

13-PE-22  
OD 304  
16

113	Joel	Buenos Aires	La Plata	Villa Elvira	(((-57.88308 -34.950992,-57.881914 - 34.950048,-57.880117 -34.95135,-57.880737 - 34.951921,-57.880998 -34.951718,-57.883351 - 34.953908,-57.885574 -34.95228,-57.88716 - 34.95355,-57.888972 -34.952262,-57.887454 - 34.950851,-57.885335 -34.948964,-57.883852 - 34.950077,-57.884076 -34.950284,-57.88308 - 34.950992)))
114	FH	Buenos Aires	Merlo	Pontevedra	(((-58.728767 -34.725853,-58.72529 -34.72863,- 58.726694 -34.729833,-58.730143 -34.727047,- 58.728767 -34.725853)))
115	San Martin de Porres	Buenos Aires	Azul	Azul	(((-59.835324 -36.756046,-59.840946 - 36.751682,-59.837505 -36.748806,-59.83434 - 36.750995,-59.833456 -36.751676,-59.83576 - 36.753614,-59.834069 -36.754907,-59.832846 - 36.753902,-59.831994 -36.754554,-59.833239 - 36.755629,-59.834074 -36.754979,-59.835324 - 36.756046)))
116	Siete de Enero	Buenos Aires	Avellaneda	Gerli	(((-58.361938 -34.702267,-58.359854 - 34.700382,-58.358729 -34.7012,-58.358739 - 34.70122,-58.360891 -34.703179,-58.361276 - 34.702854,-58.361333 -34.702795,-58.361636 - 34.702536,-58.361673 -34.702497,-58.361938 - 34.702267)))
117	Portal del Este	Buenos Aires	Bahía Blanca	Bahía Blanca	(((-62.162382 -38.762685,-62.163796 - 38.763927,-62.166745 -38.762824,-62.170244 - 38.759272,-62.169068 -38.758462,-62.168389 - 38.757884,-62.164032 -38.760347,-62.162576 - 38.761108,-62.157347 -38.765005,-62.158008 - 38.765582,-62.160788 -38.764638,-62.160345 - 38.764216,-62.162382 -38.762685)))
118	Sin Nombre	Buenos Aires	Avellaneda	Gerli	(((-58.360216 -34.691156,-58.360238 - 34.691098,-58.3607 -34.690728,-58.360348 - 34.690418,-58.360371 -34.690166,-58.360217 - 34.690279,-58.360204 -34.690302,-58.36008 - 34.690372,-58.359664 -34.690707,-58.36005 - 34.691039,-58.360094 -34.691061,-58.360216 - 34.691156)))
119	Danubio Azul	Buenos Aires	Avellaneda	Dock Sud	(((-58.342451 -34.658936,-58.341616 - 34.658966,-58.341743 -34.659578,-58.341335 - 34.659681,-58.340857 -34.659733,-58.340885 - 34.660157,-58.342463 -34.660087,-58.342451 - 34.658936)))
120	Punta Blanca (Sur)	Buenos Aires	Bahía Blanca	Bahía Blanca	(((-62.18066 -38.757551,-62.17936 -38.757788,- 62.178081 -38.758049,-62.178234 -38.758526,- 62.177532 -38.758659,-62.1774 -38.758198,- 62.177228 -38.758285,-62.175579 -38.759129,- 62.173151 -38.760299,-62.170706 -38.761561,- 62.170619 -38.761833,-62.169884 -38.762174,- 62.170412 -38.762757,-62.170445 -38.762733,- 62.170738 -38.763023,-62.173314 -38.762194,- 62.174061 -38.76132,-62.174685 -38.761175,- 62.174576 -38.760933,-62.176485 -38.760514,- 62.176567 -38.760804,-62.177937 -38.760528,- 62.177847 -38.760277,-62.17918 -38.759954,-



*Handwritten signatures and initials*



Congreso de la Nación

13-PE-22  
OD 304  
17

					62.179059 -38.759665,-62.178609 -38.759784,- 62.178383 -38.759037,-62.180952 -38.758505,- 62.18066 -38.757551)))
121	Calle Gutiérrez	Buenos Aires	Tigre	El Talar	(((--58.660858 -34.463994,-58.660639 - 34.463847,-58.660652 -34.463831,-58.660188 - 34.46353,-58.65998 -34.463769,-58.660182 - 34.463883,-58.660299 -34.463743,-58.660339 - 34.463767,-58.660188 -34.46394,-58.659958 - 34.46381,-58.659927 -34.463847,-58.659898 - 34.463832,-58.659814 -34.463932,-58.659846 - 34.463967,-58.659817 -34.463995,-58.660523 - 34.464401,-58.660858 -34.463994)))
122	Inflamable	Buenos Aires	Avellaneda	Dock Sud	(((--58.329623 -34.659415,-58.329227 - 34.65907,-58.327552 -34.660393,-58.327824 - 34.660699,-58.327783 -34.661567,-58.328107 - 34.661631,-58.328184 -34.66048,-58.329623 - 34.659415))),(-58.33483 -34.657897,-58.334829 -34.657866,-58.334826 -34.657866,-58.334826 - 34.657818,-58.334825 -34.656674,-58.334378 - 34.656685,-58.334405 -34.657482,-58.333484 - 34.657536,-58.333368 -34.657478,-58.333279 - 34.657535,-58.332697 -34.65758,-58.332728 - 34.658011,-58.332001 -34.658018,-58.331965 - 34.657056,-58.330657 -34.658057,-58.330274 - 34.658321,-58.330285 -34.659237,-58.330706 - 34.659171,-58.330959 -34.659187,-58.331001 - 34.659545,-58.330876 -34.659658,-58.331069 - 34.660025,-58.331261 -34.660616,-58.331412 - 34.660979,-58.331474 -34.66106,-58.331844 - 34.66095,-58.332322 -34.660696,-58.332464 - 34.6607,-58.33248 -34.660923,-58.332899 - 34.660906,-58.332965 -34.660954,-58.333017 - 34.661092,-58.333083 -34.662102,-58.33221 - 34.662119,-58.33117 -34.662147,-58.331191 - 34.662676,-58.330547 -34.662708,-58.330622 - 34.663982,-58.333676 -34.663958,-58.333738 - 34.664023,-58.33374 -34.664481,-58.334929 - 34.664613,-58.334964 -34.664834,-58.335416 - 34.664868,-58.335484 -34.665135,-58.335546 - 34.665772,-58.33529 -34.665801,-58.335212 - 34.666128,-58.334076 -34.666243,-58.333826 - 34.666872,-58.333819 -34.667399,-58.335055 - 34.667376,-58.334968 -34.667828,-58.334961 - 34.668057,-58.335084 -34.668207,-58.335257 - 34.668197,-58.335447 -34.668267,-58.335686 - 34.667944,-58.335927 -34.667813,-58.335906 - 34.667406,-58.335926 -34.667056,-58.336011 - 34.66698,-58.336166 -34.66698,-58.336137 - 34.666782,-58.336233 -34.666605,-58.336242 - 34.666544,-58.336272 -34.666408,-58.336346 - 34.666235,-58.336379 -34.666239,-58.33637 - 34.66535,-58.336561 -34.665312,-58.336582 - 34.664963,-58.338545 -34.664918,-58.338788 - 34.66503,-58.338849 -34.66506,-58.338989 - 34.665546,-58.339183 -34.665633,-58.339447 - 34.665606,-58.339423 -34.663595,-58.338833 - 34.663606,-58.338831 -34.663945,-58.339073 - 34.663939,-58.33907 -34.664082,-58.338935 - 34.664087,-58.338933 -34.664313,-58.338046 - 34.664327,-58.33797 -34.662568,-58.336511 - 34.662568,-58.336412 -34.661048,-58.335172 - 34.661097,-58.335117 -34.660267,-58.337736 - 34.660129,-58.337711 -34.659369,-58.337285 - 34.659399,-58.337292 -34.659466,-58.337234 - 34.659499,-58.337188 -34.659499,-58.337205 -



Handwritten signatures and initials.



Congreso de la Nación

I3-PE-22  
OD 304  
18



					34.65975,-58.335943 -34.65984,-58.335918 - 34.659712,-58.33549 -34.659746,-58.335446 - 34.659113,-58.334918 -34.659081,-58.33483 - 34.657897)),((-58.336725 -34.657706,-58.33671 -34.657891,-58.337648 -34.657885,-58.337613 - 34.65568,-58.337478 -34.655567,-58.337236 - 34.655504,-58.336313 -34.65548,-58.336302 - 34.655072,-58.336271 -34.655064,-58.336264 - 34.654794,-58.336173 -34.654719,-58.33585 - 34.654749,-58.335872 -34.654836,-58.335801 - 34.654845,-58.3358 -34.65488,-58.33547 - 34.654922,-58.33547 -34.654887,-58.335386 - 34.654897,-58.335319 -34.65483,-58.335444 - 34.654688,-58.335393 -34.654635,-58.335439 - 34.654596,-58.335438 -34.654501,-58.335286 - 34.654371,-58.333857 -34.655413,-58.33413 - 34.655493,-58.334981 -34.655489,-58.33521 - 34.65578,-58.335878 -34.655814,-58.336057 - 34.655809,-58.336038 -34.656593,-58.336347 - 34.65659,-58.336369 -34.656399,-58.336522 - 34.656395,-58.336714 -34.656583,-58.336966 - 34.656635,-58.33688 -34.657702,-58.336725 - 34.657706)),((-58.339421 -34.663084,-58.338734 -34.663106,-58.338718 -34.662557,-58.339369 - 34.662559,-58.339421 -34.663084)))
123	Auto Club	Buenos Aires	Baradero	Baradero	(((-59.485575 -33.813739,-59.484053 -33.8146,- 59.484723 -33.815445,-59.485506 -33.816282,- 59.486216 -33.817203,-59.486976 -33.81684,- 59.487627 -33.816506,-59.485575 -33.813739)))
124	Henry Martín y México	Buenos Aires	Pilar	Presidente Derqui	(((-58.847399 -34.488228,-58.84738 - 34.488325,-58.850462 -34.489945,-58.850589 - 34.489923,-58.850644 -34.489995,-58.853013 - 34.49117,-58.853695 -34.490212,-58.853634 - 34.490046,-58.852483 -34.489511,-58.851354 - 34.488974,-58.851078 -34.489299,-58.850199 - 34.488843,-58.850246 -34.488753,-58.850115 - 34.488695,-58.850033 -34.488749,-58.848412 - 34.48791,-58.847399 -34.488228)))
125	Once	Buenos Aires	Berazategui	Centro Agrícola El Pato	(((-58.182589 -34.882924,-58.184876 - 34.882955,-58.183036 -34.884437,-58.183653 - 34.884948,-58.184281 -34.8845,-58.184785 - 34.884939,-58.186013 -34.884004,-58.187141 - 34.884939,-58.186533 -34.885438,-58.187673 - 34.886428,-58.188316 -34.885951,-58.189489 - 34.886999,-58.190859 -34.886038,-58.186666 - 34.882455,-58.188968 -34.880631,-58.191083 - 34.87892,-58.190631 -34.878541,-58.191783 - 34.877608,-58.192214 -34.878006,-58.192889 - 34.877498,-58.190138 -34.875093,-58.185653 - 34.878602,-58.182596 -34.881004,-58.180181 - 34.88287,-58.18133 -34.883885,-58.182547 - 34.882924,-58.181998 -34.882413,-58.183165 - 34.881495,-58.183701 -34.881979,-58.18258 - 34.882877,-58.182589 -34.882924)),((-58.188352 -34.887929,-58.185962 -34.88586,-58.184725 - 34.886827,-58.185832 -34.887818,-58.185271 - 34.888259,-58.18655 -34.889339,-58.188352 - 34.887929)))
126	Martín García	Buenos Aires	Avellaneda	Gerli	(((-58.361826 -34.6842,-58.361641 -34.684012,- 58.361159 -34.684414,-58.361534 -34.684808,- 58.361826 -34.6842)),((-58.361478 -34.685971,-



Handwritten signatures and initials.



Congreso de la Nación

13-PE-22  
OD 304  
19



					58.361569 -34.685892,-58.361657 -34.685979,- 58.361904 -34.685841,-58.362037 -34.685904,- 58.362294 -34.685867,-58.362195 -34.685468,- 58.362093 -34.685453,-58.361708 -34.685771,- 58.361441 -34.685656,-58.361321 -34.685902,- 58.3614 -34.685987,-58.361313 -34.686057,- 58.361041 -34.6858,-58.361006 -34.685903,- 58.360952 -34.686096,-58.360898 -34.686423,- 58.360924 -34.686442,-58.361131 -34.686294,- 58.361421 -34.686526,-58.361779 -34.686223,- 58.361478 -34.685971)),((-58.361933 - 34.68637,-58.3616 -34.686671,-58.362592 - 34.687477,-58.362711 -34.687421,-58.362423 - 34.686282,-58.361933 -34.68637)))
127	Matanza y José Martín de La Serna	Buenos Aires	Avellaneda	Villa Dominico	((((-58.343431 -34.708678,-58.343435 - 34.708727,-58.342712 -34.709305,-58.342649 - 34.709312,-58.342547 -34.709405,-58.342785 - 34.709623,-58.342486 -34.709869,-58.341826 - 34.709321,-58.342136 -34.709067,-58.342373 - 34.709083,-58.343189 -34.708438,-58.343431 - 34.708678)))
128	Villa Corina	Buenos Aires	Avellaneda	Villa Dominico	((((-58.34351 -34.704187,-58.34407 -34.703058,- 58.343688 -34.702917,-58.343719 -34.702864,- 58.343803 -34.702696,-58.343379 -34.702567,- 58.34345 -34.702414,-58.343164 -34.702172,- 58.342106 -34.702983,-58.342856 -34.703572,- 58.342891 -34.703636,-58.343228 -34.703778,- 58.343283 -34.703779,-58.3432 -34.703968,- 58.34351 -34.704187)))
129	Barrio Municipal	Buenos Aires	Berisso	Los Talas	((((-57.768649 -34.921168,-57.769268 - 34.921824,-57.769786 -34.921436,-57.769224 - 34.920751,-57.768649 -34.921168)))
130	88 Entre 47 y 49	Buenos Aires	Necochea	Necochea	((((-58.748138 -38.538735,-58.747778 - 38.539016,-58.748089 -38.539276,-58.74802 - 38.539325,-58.748188 -38.539486,-58.748268 - 38.539422,-58.748579 -38.539681,-58.74894 - 38.539398,-58.748138 -38.538735)))
131	Siete de Septiembre	Buenos Aires	Avellaneda	Villa Dominico	((((-58.357586 -34.706007,-58.356233 - 34.704781,-58.356374 -34.704237,-58.356416 - 34.704218,-58.35657 -34.703757,-58.356644 - 34.703478,-58.356908 -34.702847,-58.357182 - 34.702984,-58.356932 -34.70351,-58.357158 - 34.703576,-58.356973 -34.704042,-58.357837 - 34.704826,-58.357794 -34.70514,-58.357808 - 34.705225,-58.357739 -34.705876,-58.357586 - 34.706007)))
133	Nueva York	Buenos Aires	Berisso	Berisso	((((-57.88876 -34.85746,-57.888519 -34.857557,- 57.889108 -34.858586,-57.889316 -34.858501,- 57.88876 -34.85746)),((-57.888731 -34.858859,- 57.888243 -34.859022,-57.888345 -34.85928,- 57.887858 -34.859453,-57.887966 -34.859665,- 57.888408 -34.859499,-57.888312 -34.859339,- 57.888877 -34.859129,-57.888731 - 34.858859)),((-57.888505 -34.859754,-57.888627 -34.859959,-57.88852 -34.860003,-57.888511 - 34.859995,-57.888273 -34.860092,-57.888256 - 34.860056,-57.88816 -34.860092,-57.888063 -



Handwritten signatures and initials.



Congreso de la Nación

13-PE-22  
OD 304  
20



				<p>34.859898,-57.8882 -34.859853,-57.888217 -  34.859879,-57.888417 -34.859812,-57.888421 -  34.859781,-57.888505 -34.859754)),((-57.889508  -34.858838,-57.889001 -34.859022,-57.889133 -  34.85929,-57.889522 -34.859158,-57.889551 -  34.859229,-57.88919 -34.859348,-57.889235 -  34.859434,-57.889643 -34.859283,-57.88965 -  34.859314,-57.88925 -34.859465,-57.889399 -  34.859793,-57.889908 -34.859616,-57.889508 -  34.858838)),((-57.889307 -34.859865,-57.88823  -34.860279,-57.888768 -34.861392,-57.88989 -  34.860973,-57.889307 -34.859865)),((-57.889975  -34.859696,-57.889441 -34.859888,-57.889495 -  34.859991,-57.889728 -34.8599,-57.889872 -  34.860182,-57.889643 -34.860251,-57.889967 -  34.860898,-57.8902 -34.860823,-57.890044 -  34.860509,-57.890132 -34.860474,-57.890166 -  34.860544,-57.890218 -34.860523,-57.890344 -  34.860793,-57.890493 -34.860719,-57.889975 -  34.859696)),((-57.890836 -34.861263,-57.890262  -34.861452,-57.890396 -34.861741,-57.890707 -  34.861637,-57.890796 -34.861843,-57.890752 -  34.861861,-57.890809 -34.861199,-57.891133 -  34.861868,-57.890836 -34.861263)),((-57.891111  -34.861953,-57.891336 -34.863076,-57.891143 -  34.863143,-57.891013 -34.862887,-57.891206 -  34.862812,-57.891144 -34.862662,-57.890925 -  34.862731,-57.89082 -34.862522,-57.891151 -  34.8624,-57.891059 -34.8622,-57.890694 -  34.862302,-57.890613 -34.862137,-57.891111 -  34.861953)),((-57.88961 -34.861192,-57.889239  -34.861314,-57.889338 -34.861515,-57.889232 -  34.861548,-57.889134 -34.861356,-57.888895 -  34.86144,-57.889022 -34.861653,-57.889541 -  34.861486,-57.889674 -34.861771,-57.889158 -  34.861938,-57.889199 -34.862005,-57.889778 -  34.861801,-57.889812 -34.861892,-57.889757 -  34.861917,-57.88976 -34.861933,-57.889527 -  34.862022,-57.889546 -34.862042,-57.889269 -  34.862141,-57.889326 -34.862248,-57.889612 -  34.862134,-57.889662 -34.86225,-57.889679 -  34.862252,-57.889725 -34.862373,-57.8899 -  34.862299,-57.889741 -34.861975,-57.88988 -  34.861911,-57.890044 -34.86223,-57.890253 -  34.862158,-57.890196 -34.862047,-57.890381 -  34.861966,-57.890326 -34.861867,-57.88998 -  34.861996,-57.889908 -34.861855,-57.890003 -  34.861827,-57.89003 -34.86188,-57.890281 -  34.86179,-57.890225 -34.861681,-57.889854 -  34.861796,-57.889799 -34.861629,-57.890129 -  34.861511,-57.890079 -34.861406,-57.889816 -  34.861502,-57.889781 -34.861427,-57.890052 -  34.861325,-57.890014 -34.861257,-57.889686 -  34.861363,-57.88961 -34.861192)),((-57.890288  -34.862281,-57.889494 -34.862555,-57.889578 -  34.862736,-57.889889 -34.86263,-57.889983 -  34.862795,-57.889667 -34.862895,-57.88971 -  34.862988,-57.890031 -34.862883,-57.890064 -  34.862962,-57.889742 -34.863076,-57.889951 -  34.863452,-57.890278 -34.863341,-57.890416 -  34.863635,-57.890125 -34.863767,-57.890174 -  34.863864,-57.890482 -34.863741,-57.890543 -  34.863888,-57.890243 -34.864024,-57.890299 -  34.864131,-57.890857 -34.863921,-57.890673 -  34.863521,-57.890985 -34.863396,-57.891174 -  34.863798,-57.891293 -34.863748,-57.891026 -  34.863226,-57.890756 -34.863334,-57.890711 -  34.863244,-57.890981 -34.863138,-57.890893 -  34.862967,-57.890553 -34.863095,-57.890486 -</p>
--	--	--	--	--



Handwritten signatures and initials.





Congreso de la Nación

13-PE-22  
OD 304  
21



					34.86293,-57.890808 -34.862819,-57.890671 - 34.862533,-57.8905 -34.862599,-57.890526 - 34.862651,-57.890289 -34.86273,-57.890238 - 34.862619,-57.89064 -34.862476,-57.890562 - 34.862339,-57.890343 -34.862416,-57.890288 - 34.862281)))
134	Juan El Bueno	Buenos Aires	General Viamonte	Los Toldos	((((-61.025316 -34.990739,-61.025879 - 34.991151,-61.022229 -34.994078,-61.020469 - 34.992533,-61.02136 -34.991794,-61.022273 - 34.992524,-61.02313 -34.99186,-61.021345 - 34.990332,-61.023235 -34.988847,-61.025316 - 34.990739)))
135	Don José	Buenos Aires	Florencio Varela	Gobernador Costa	((((-58.314491 -34.800162,-58.310001 - 34.797753,-58.308945 -34.799188,-58.30998 - 34.799752,-58.308736 -34.801517,-58.308992 - 34.801642,-58.309454 -34.800931,-58.310093 - 34.800078,-58.310532 -34.800291,-58.310773 - 34.800448,-58.311443 -34.800798,-58.312688 - 34.801448,-58.31282 -34.801589,-58.312859 - 34.801708,-58.312844 -34.801783,-58.31277 - 34.802017,-58.312942 -34.802111,-58.312962 - 34.802101,-58.313441 -34.801544,-58.313585 - 34.801473,-58.313813 -34.801041,-58.313849 - 34.801053,-58.314491 -34.800162)))
136	El Porvenir II	Buenos Aires	La Matanza	Rafael Castillo	((((-58.624214 -34.730864,-58.62742 - 34.728315,-58.626078 -34.727109,-58.626047 - 34.726916,-58.624349 -34.725642,-58.624215 - 34.725622,-58.623385 -34.724909,-58.615544 - 34.731115,-58.619572 -34.734486,-58.622691 - 34.732057,-58.620636 -34.730392,-58.622171 - 34.729161,-58.624214 -34.730864)))
137	Costa Azul	Buenos Aires	Esteban Echeverría	Monte Grande	((((-58.488039 -34.849219,-58.486906 - 34.848726,-58.486619 -34.849118,-58.484817 - 34.851584,-58.482527 -34.854747,-58.483012 - 34.854994,-58.485114 -34.852187,-58.486443 - 34.852805,-58.488086 -34.850582,-58.488039 - 34.849219)))
138	La Parada	Buenos Aires	Brandsen	Brandsen	((((-58.220684 -35.132075,-58.223034 -35.1341,- 58.222164 -35.134786,-58.224123 -35.136392,- 58.224829 -35.13587,-58.224879 -35.135748,- 58.22577 -35.135115,-58.226765 -35.134372,- 58.222827 -35.131035,-58.22193 -35.131768,- 58.221572 -35.131449,-58.220684 -35.132075)))
139	Las Delicias	Buenos Aires	Merlo	Pontevedra	((((-58.684073 -34.739822,-58.684742 -34.7404,- 58.68603 -34.741477,-58.688113 -34.739836,- 58.689559 -34.741004,-58.690896 -34.739887,- 58.68951 -34.738726,-58.688139 -34.737606,- 58.686765 -34.738684,-58.685383 -34.73982,- 58.684691 -34.739314,-58.684073 -34.739822)))
140	Barrio Libertad	Buenos Aires	Cañuelas	Cañuelas	((((-58.766198 -35.043602,-58.767643 - 35.044859,-58.768886 -35.045924,-58.769383 - 35.045543,-58.769271 -35.045396,-58.769485 - 35.04529,-58.769795 -35.045549,-58.770046 - 35.045371,-58.770793 -35.045993,-58.772963 - 35.044296,-58.773336 -35.044001,-58.775996 -



*Handwritten signatures and initials*



Congreso de la Nación

13-PE-22  
OD 304  
22

					35.042006,-58.773727 -35.040042,-58.775378 - 35.038624,-58.774253 -35.037816,-58.772567 - 35.039138,-58.77229 -35.038916,-58.771915 - 35.039093,-58.771121 -35.038392,-58.769811 - 35.039425,-58.769052 -35.038809,-58.766013 - 35.041222,-58.767499 -35.042633,-58.766198 - 35.043602)))
141	Los Ceibos	Buenos Aires	Lanús	Monte Chingolo	((( -58.374137 -34.73236,-58.371905 - 34.730424,-58.371062 -34.731009,-58.371877 - 34.731751,-58.371859 -34.73186,-58.371133 - 34.732416,-58.371025 -34.732317,-58.370956 - 34.732371,-58.37095 -34.732566,-58.372087 - 34.733598,-58.371202 -34.734237,-58.371524 - 34.734489,-58.37237 -34.733857,-58.372277 - 34.733769,-58.374137 -34.73236)))
142	San Esteban	Buenos Aires	Cañuelas	Cañuelas	((( -58.725612 -34.965119,-58.725042 - 34.964622,-58.726039 -34.963854,-58.725461 - 34.963325,-58.724877 -34.96282,-58.724625 - 34.96302,-58.724069 -34.962472,-58.723875 - 34.962622,-58.723326 -34.962093,-58.722783 - 34.962524,-58.722174 -34.962018,-58.718954 - 34.964496,-58.721402 -34.966762,-58.723402 - 34.965173,-58.723838 -34.964829,-58.724064 - 34.965005,-58.724838 -34.965682,-58.725612 - 34.965119)))
143	La Freyre	Buenos Aires	9 de Julio	Nueve De Julio	((( -60.87714 -35.433131,-60.877377 - 35.432832,-60.877248 -35.432762,-60.877485 - 35.432402,-60.877053 -35.432183,-60.876553 - 35.43281,-60.87714 -35.433131)))
144	El Destino	Buenos Aires	Campana	Campana	((( -58.96523 -34.190256,-58.971953 - 34.189836,-58.971769 -34.187728,-58.965031 - 34.188181,-58.965121 -34.18928,-58.96523 - 34.190256)))
145	Santa Catalina	Buenos Aires	Avellaneda	Dock Sud	((( -58.343248 -34.664035,-58.343424 - 34.663802,-58.342537 -34.663806,-58.342566 - 34.664746,-58.342408 -34.664753,-58.342407 - 34.66492,-58.342353 -34.664913,-58.342346 - 34.664933,-58.341859 -34.664934,-58.341871 - 34.665147,-58.341554 -34.665154,-58.341535 - 34.665131,-58.341502 -34.665125,-58.341495 - 34.665014,-58.341098 -34.665006,-58.341084 - 34.665884,-58.341067 -34.667171,-58.341048 - 34.667608,-58.341181 -34.667653,-58.341768 - 34.667135,-58.341815 -34.667122,-58.342081 - 34.666686,-58.342047 -34.666644,-58.342451 - 34.665947,-58.342393 -34.665917,-58.342443 - 34.66579,-58.342501 -34.665796,-58.342576 - 34.66582,-58.343199 -34.664988,-58.343277 - 34.664892,-58.343399 -34.664614,-58.34365 - 34.664275,-58.343248 -34.664035)))
146	Güemes	Buenos Aires	General Rodríguez	General Rodríguez	((( -58.886201 -34.639364,-58.884817 - 34.638473,-58.885834 -34.637349,-58.882362 - 34.634964,-58.882072 -34.634106,-58.881393 - 34.634241,-58.881559 -34.635555,-58.881913 - 34.637692,-58.882275 -34.639522,-58.883206 - 34.640112,-58.884282 -34.639036,-58.88465 - 34.639301,-58.883876 -34.640079,-58.884123 -



*[Handwritten signatures]*



Congreso de la Nación

13-PE-22  
OD 304  
23



					34.640257,-58.883846 -34.640573,-58.884583 - 34.641067,-58.885656 -34.639981,-58.886962 - 34.640858,-58.887485 -34.640311,-58.888213 - 34.640814,-58.887974 -34.641036,-58.888048 - 34.641087,-58.887942 -34.641196,-58.887846 - 34.641113,-58.887675 -34.64133,-58.890005 - 34.642915,-58.889426 -34.643438,-58.890286 - 34.644066,-58.89242 -34.641898,-58.892419 - 34.641754,-58.890695 -34.640584,-58.890985 - 34.640316,-58.89094 -34.640277,-58.891138 - 34.640065,-58.892104 -34.640697,-58.892286 - 34.640515,-58.892112 -34.639919,-58.892053 - 34.639822,-58.8914 -34.639382,-58.890991 - 34.639868,-58.890371 -34.639467,-58.889849 - 34.640017,-58.889143 -34.63955,-58.889666 - 34.63905,-58.889986 -34.639281,-58.890514 - 34.638778,-58.88955 -34.638133,-58.889107 - 34.638619,-58.888463 -34.638188,-58.887469 - 34.63842,-58.887272 -34.638277,-58.886201 - 34.639364)))
147	La Saladita	Buenos Aires	Avellaneda	Sarandi	(((-58.33825 -34.676554,-58.338215 - 34.675455,-58.336885 -34.675482,-58.336945 - 34.676581,-58.33825 -34.676554)))
148	Las Colinas	Buenos Aires	Campana	Ingeniero Otamendi	((((-58.908643 -34.233482,-58.912237 - 34.228479,-58.911383 -34.22851,-58.910976 - 34.228643,-58.910565 -34.229106,-58.909632 - 34.230334,-58.908385 -34.232093,-58.907973 - 34.232663,-58.907777 -34.233013,-58.908159 - 34.233227,-58.908643 -34.233482)))
149	La Esperanza	Buenos Aires	Avellaneda	Villa Domínico	(((-58.323124 -34.68433,-58.322154 - 34.683449,-58.321721 -34.683794,-58.32207 - 34.684113,-58.322692 -34.684651,-58.323124 - 34.68433)))
150	Geo	Buenos Aires	Mercedes	Gowland	(((-59.355974 -34.640177,-59.351694 - 34.63672,-59.351698 -34.637264,-59.351759 - 34.637997,-59.351827 -34.639263,-59.351905 - 34.640608,-59.352048 -34.641924,-59.353493 - 34.640695,-59.354381 -34.641406,-59.355974 - 34.640177)))
151	Estación Otamendi Abandonada	Buenos Aires	Campana	Ingeniero Otamendi	(((-58.898001 -34.216826,-58.895878 -34.2225,- 58.896483 -34.222706,-58.89632 -34.223341,- 58.896611 -34.223471,-58.897573 -34.220399,- 58.899136 -34.217902,-58.899789 -34.217861,- 58.898001 -34.216826)))
152	Jardín de América	Buenos Aires	Avellaneda	Villa Domínico	(((-58.326794 -34.686715,-58.326683 - 34.686704,-58.32631 -34.686964,-58.326315 - 34.687082,-58.32725 -34.687899,-58.32734 - 34.68787,-58.327701 -34.687596,-58.327703 - 34.687494,-58.326794 -34.686715)))
153	La Cooperativa	Buenos Aires	Carmen de Areco	Carmen De Areco	(((-59.83589 -34.367595,-59.834872 - 34.367741,-59.834704 -34.367222,-59.833756 - 34.367387,-59.834022 -34.368495,-59.834699 - 34.368375,-59.834778 -34.368576,-59.836035 - 34.3682,-59.83589 -34.367595)))



Handwritten signatures and initials.



Congreso de la Nación

13-PE-22  
OD 304  
24

154	Veinte de junio	Buenos Aires	Morón	Castelar	((( -58.635031 -34.676388, -58.635411 -34.676272, -58.635106 -34.675144, -58.634166 -34.675427, -58.634435 -34.675981, -58.634776 -34.675872, -58.635031 -34.676388)))
155	Villa San Martín	Buenos Aires	La Plata	Abasto	((( -58.116706 -35.001206, -58.114212 -35.003101, -58.110495 -34.999672, -58.11286 -34.997873, -58.116706 -35.001206)))
156	La Pampita	Buenos Aires	Chascomús	Chascomús	((( -57.98411 -35.56722, -57.9857 -35.567402, -57.985434 -35.568813, -57.985044 -35.569815, -57.983617 -35.569639, -57.98371 -35.569217, -57.982846 -35.569118, -57.982907 -35.568735, -57.982569 -35.568707, -57.982492 -35.569083, -57.980854 -35.568894, -57.981047 -35.567895, -57.983932 -35.568221, -57.98411 -35.56722)))
157	San José II	Buenos Aires	San Fernando	San Fernando	((( -58.554436 -34.432806, -58.555086 -34.433407, -58.555861 -34.432894, -58.55512 -34.432241, -58.554436 -34.432806)))
158	Santa Inés	Buenos Aires	Florencio Varela	Gobernador Costa	((( -58.32646 -34.8111, -58.327806 -34.809339, -58.326493 -34.808594, -58.32506 -34.810343, -58.32646 -34.8111)))
159	Sin Nombre	Buenos Aires	Avellaneda	Villa Dominico	((( -58.326308 -34.688803, -58.325842 -34.689159, -58.326382 -34.689613, -58.326812 -34.689247, -58.326308 -34.688803)))
160	Esperanza	Buenos Aires	Chivilcoy	Chivilcoy	((( -60.033096 -34.880063, -60.032158 -34.880767, -60.031822 -34.880476, -60.031012 -34.881105, -60.029462 -34.879719, -60.031154 -34.878423, -60.033096 -34.880063)))
161	Agua de Oro	Buenos Aires	General Rodríguez	General Rodríguez	((( -58.88964 -34.611037, -58.889508 -34.610821, -58.889072 -34.609427, -58.88223 -34.610989, -58.883863 -34.615631, -58.891273 -34.613839, -58.890413 -34.61138, -58.88964 -34.611037)))
162	Los Pinos	Buenos Aires	La Matanza	Villa Luzuriaga	((( -58.601617 -34.68203, -58.60249 -34.682884, -58.604504 -34.681172, -58.604104 -34.680781, -58.603449 -34.681285, -58.603402 -34.681246, -58.602904 -34.681649, -58.602541 -34.68131, -58.601617 -34.68203)))
163	Pasaje Zapiola 446	Buenos Aires	Merlo	Libertad	((( -58.680097 -34.683168, -58.679694 -34.683515, -58.679988 -34.683793, -58.680422 -34.683438, -58.68012 -34.683184, -58.680097 -34.683168)))
164	Cementerio	Buenos Aires	Ramallo	Pérez Millán	((( -60.085729 -33.768065, -60.08498 -33.767086, -60.08434 -33.767403, -60.085081 -33.768416, -60.085729 -33.768065)))
166	Nueve de Julio	Buenos Aires	Florencio Varela	Gobernador Costa	((( -58.322746 -34.818884, -58.313728 -34.814293, -58.312766 -34.815394, -58.321785 -34.820089, -58.322051 -34.819797, -58.322746 -34.818884)))



*Handwritten signatures and initials.*



*Congreso de la Nación*

13-PE-22  
OD 304  
25

					34.818884)))
167	Campomar	Buenos Aires	Lanús	Valentín Alsina	(((−58.417865 −34.670041,−58.417579 −34.669747,−58.4169 −34.670246,−58.417206 −34.670559,−58.417865 −34.670041)))
168	Sur	Buenos Aires	Chivilcoy	Chivilcoy	(((−60.002415 −34.922842,−60.003262 −34.923669,−60.003636 −34.923369,−60.002779 −34.922604,−60.002415 −34.922842)))
169	San Rudecindo II	Buenos Aires	Florencio Varela	Bosques	(((−58.205402 −34.82757,−58.20645 −34.827183,−58.204765 −34.826178,−58.20427 −34.823983,−58.204229 −34.822787,−58.203285 −34.820569,−58.202315 −34.819492,−58.201722 −34.819887,−58.202699 −34.821061,−58.202899 −34.821924,−58.203256 −34.822889,−58.203492 −34.823634,−58.203666 −34.824573,−58.20417 −34.826331,−58.205192 −34.827054,−58.205402 −34.82757)))
170	La Chancheria	Buenos Aires	Lomas de Zamora	Villa Albertina	(((−58.460473 −34.732816,−58.460543 −34.732647,−58.460584 −34.732406,−58.460587 −34.732097,−58.460508 −34.732106,−58.458697 −34.734479,−58.459057 −34.734647,−58.459485 −34.734129,−58.460473 −34.732816)),(−58.460817 −34.731453,−58.460804 −34.73242,−58.460694 −34.732893,−58.459743 −34.73425,−58.461916 −34.73541,−58.46412 −34.732519,−58.461081 −34.731138,−58.460817 −34.731453)))
171	La Estrella	Buenos Aires	Merlo	Pontevedra	(((−58.721256 −34.72179,−58.720225 −34.722588,−58.720695 −34.722979,−58.719629 −34.723805,−58.722424 −34.726197,−58.725894 −34.723458,−58.725186 −34.722855,−58.723858 −34.723934,−58.723198 −34.723379,−58.724664 −34.722209,−58.722466 −34.720417,−58.720998 −34.721571,−58.721256 −34.72179)))
172	San Petersburgo	Buenos Aires	La Matanza	San Justo	(((−58.568631 −34.709635,−58.566277 −34.707465,−58.565982 −34.707547,−58.564944 −34.707994,−58.567622 −34.710424,−58.568631 −34.709635)))
173	Achaga	Buenos Aires	Morón	Castelar	(((−58.641736 −34.690052,−58.642202 −34.689961,−58.642154 −34.689783,−58.641688 −34.689866,−58.641736 −34.690052)))
174	Barrio Blanco	Buenos Aires	Chivilcoy	Chivilcoy	(((−60.015045 −34.916873,−60.013344 −34.918201,−60.014169 −34.918928,−60.014866 −34.918419,−60.015546 −34.917818,−60.015792 −34.917515,−60.015045 −34.916873)))
175	Martín Fierro	Buenos Aires	La Plata	El Peligro	(((−58.171519 −34.922148,−58.171563 −34.920851,−58.172885 −34.920864,−58.173806 −34.920095,−58.17707 −34.922912,−58.176577 −34.923272,−58.176291 −34.923025,−58.176079 −34.923201,−58.175029 −34.923074,−58.17511 −34.922423,−58.171519 −34.922148)))
176	Doce de Julio	Buenos	Florencio Varela	Gobernador	(((−58.311181 −34.814592,−58.311859 −



*[Handwritten signatures]*



Congreso de la Nación

13-PE-22  
OD 304  
26

		Aires		Costa	34.812797,-58.312022 -34.811997,-58.311852 - 34.8117,-58.311235 -34.811108,-58.310848 - 34.810641,-58.311032 -34.810251,-58.311086 - 34.81,-58.311017 -34.809689,-58.310423 - 34.808915,-58.31014 -34.807684,-58.309411 - 34.807837,-58.309516 -34.808181,-58.309195 - 34.808305,-58.309305 -34.808694,-58.308256 - 34.808954,-58.308737 -34.810518,-58.310253 - 34.811297,-58.309303 -34.812567,-58.309989 - 34.812936,-58.309431 -34.8136,-58.308749 - 34.813277,-58.308137 -34.814068,-58.308953 - 34.814448,-58.309441 -34.813689,-58.311181 - 34.814592))))
177	Ceamse	Buenos Aires	Hurlingham	William Morris	((( (-58.651355 -34.570617,-58.650719 - 34.570324,-58.649583 -34.570327,-58.649358 - 34.570505,-58.650488 -34.571457,-58.651355 - 34.570617))))
178	Concejal Alfonso II	Buenos Aires	José C. Paz	José C. Paz	((( (-58.764659 -34.536403,-58.765542 - 34.536881,-58.766672 -34.535354,-58.765914 - 34.535013,-58.764659 -34.536403))))
179	La Fabrikita	Buenos Aires	Vicente López	Villa Martelli	((( (-58.523559 -34.551802,-58.524017 - 34.551118,-58.523989 -34.55104,-58.52345 - 34.550783,-58.522922 -34.551557,-58.523479 - 34.55182,-58.523559 -34.551802))))
180	Las Flores	Buenos Aires	Vicente López	Florida Oeste	((( (-58.52461 -34.550269,-58.5251 -34.548989,- 58.522552 -34.54781,-58.522913 -34.547249,- 58.521548 -34.546549,-58.520804 -34.546788,- 58.52141 -34.548183,-58.521111 -34.548613,- 58.52461 -34.550269))))
181	Rivadavia	Buenos Aires	Lanús	Lanús Oeste	((( (-58.423623 -34.692422,-58.423887 - 34.692031,-58.423708 -34.691908,-58.421911 - 34.693693,-58.422456 -34.694016,-58.422824 - 34.694209,-58.423209 -34.693681,-58.424203 - 34.692715,-58.423623 -34.692422))))
182	San Jerónimo y Albeniz	Buenos Aires	Almirante Brown	Rafael Calzada	((( (-58.337309 -34.78158,-58.337073 - 34.781835,-58.336703 -34.78199,-58.336419 - 34.782351,-58.336939 -34.783184,-58.337347 - 34.783902,-58.338463 -34.783435,-58.3379 - 34.78258,-58.337309 -34.78158))))
183	Estación Solís	Buenos Aires	San Andrés de Giles	Solís	((( (-59.321644 -34.295781,-59.321678 - 34.295266,-59.319257 -34.295062,-59.319326 - 34.29415,-59.316861 -34.29393,-59.316544 - 34.293934,-59.316517 -34.294145,-59.317211 - 34.294794,-59.318267 -34.295601,-59.318501 - 34.295486,-59.321644 -34.295781))))
184	Detrás del Cementerio	Buenos Aires	Dolores	Dolores	((( (-57.691866 -36.323629,-57.692613 - 36.322377,-57.691555 -36.321947,-57.690637 - 36.323591,-57.690792 -36.323756,-57.689697 - 36.32624,-57.690861 -36.326544,-57.690757 - 36.326776,-57.690991 -36.326886,-57.691105 - 36.326621,-57.69088 -36.326545,-57.691034 - 36.326205,-57.691111 -36.326233,-57.691151 - 36.326147,-57.691059 -36.326135,-57.691161 -



*[Handwritten signatures and initials]*



Congreso de la Nación

13-PE-22  
OD 304  
27



					36.325925,-57.691708 -36.326132,-57.691878 - 36.325805,-57.691285 -36.325596,-57.691941 - 36.324125,-57.691866 -36.323629)))
185	La Casona de López	Buenos Aires	Florencio Varela	Estanislao Severo Zeballos	(((-58.246586 -34.825524,-58.24716 - 34.824793,-58.243549 -34.821626,-58.243076 - 34.822475,-58.246586 -34.825524)))
186	Esperanza Chica	Buenos Aires	Quilmes	Bernal Oeste	(((-58.323036 -34.721758,-58.323966 - 34.72079,-58.324718 -34.72023,-58.323074 - 34.71878,-58.321218 -34.720257,-58.323036 - 34.721758)))
187	San Francisco de Asís	Buenos Aires	Lanús	Valentín Alsina	(((-58.405384 -34.66142,-58.405042 - 34.660748,-58.404837 -34.660555,-58.404629 - 34.660456,-58.404456 -34.660423,-58.40418 - 34.660401,-58.404054 -34.660427,-58.404081 - 34.66061,-58.404071 -34.660726,-58.404184 - 34.660886,-58.4039 -34.661106,-58.404954 - 34.662027,-58.405327 -34.661813,-58.405384 - 34.66142)))
188	El Esfuerzo	Buenos Aires	San Andrés de Giles	San Andrés De Giles	(((-59.423313 -34.455461,-59.422404 - 34.454554,-59.421845 -34.454989,-59.423777 - 34.456707,-59.424065 -34.456785,-59.424484 - 34.456498,-59.423313 -34.455461)))
190	Angela Dorrego	Buenos Aires	Morón	El Palomar	(((-58.609408 -34.633221,-58.609377 - 34.633263,-58.609427 -34.633682,-58.609521 - 34.634375,-58.610074 -34.634062,-58.609846 - 34.633717,-58.60967 -34.633459,-58.60956 - 34.633305,-58.609457 -34.633209,-58.609408 - 34.633221)))
191	Las Chacritas	Buenos Aires	Esteban Echeverría	Monte Grande	(((-58.461859 -34.857677,-58.462641 - 34.856613,-58.458759 -34.854622,-58.457662 - 34.854094,-58.456861 -34.855212,-58.458617 - 34.856064,-58.461859 -34.857677)))
192	Malvinas	Buenos Aires	Lomas de Zamora	Villa Albertina	(((-58.442993 -34.727964,-58.443073 - 34.727823,-58.442846 -34.727685,-58.442782 - 34.727646,-58.44191 -34.727108,-58.440856 - 34.728462,-58.441274 -34.728706,-58.441462 - 34.728809,-58.442025 -34.729109,-58.442142 - 34.729097,-58.442993 -34.727964)))
193	Los Homos	Buenos Aires	Moreno	Cuartel V	(((-58.805561 -34.560652,-58.80477 - 34.560139,-58.804661 -34.560096,-58.801455 - 34.557997,-58.8011 -34.55837,-58.800257 - 34.557807,-58.798091 -34.560016,-58.800717 - 34.561846,-58.800413 -34.56213,-58.799934 - 34.56183,-58.799521 -34.562255,-58.800145 - 34.562646,-58.800757 -34.562011,-58.802897 - 34.563405,-58.80469 -34.561623,-58.805561 - 34.560652)))
194	Ruta del Sol	Buenos Aires	La Plata	El Peligro	(((-58.176445 -34.946103,-58.177126 - 34.94555,-58.17439 -34.94321,-58.17574 - 34.942166,-58.174573 -34.941161,-58.174015 - 34.940713,-58.172674 -34.941777,-58.172116 -



Handwritten signatures and initials.



Congreso de la Nación

13-PE-22  
OD 304  
28

					34.942234,-58.171483 -34.941724,-58.170968 - 34.942269,-58.169938 -34.943026,-58.171107 - 34.943993,-58.172201 -34.944925,-58.173155 - 34.944145,-58.174251 -34.94504,-58.172513 - 34.946332,-58.173736 -34.947388,-58.174412 - 34.946843,-58.174916 -34.947344,-58.175959 - 34.946497,-58.176383 -34.946888,-58.176885 - 34.946484,-58.176445 -34.946103)))
195	48 y 130	Buenos Aires	Ensenada	El Dique	((( -57.930739 -34.892843,-57.929988 - 34.893406,-57.930357 -34.893736,-57.930236 - 34.893828,-57.930252 -34.893898,-57.930178 - 34.894204,-57.930201 -34.894463,-57.930857 - 34.894332,-57.93081 -34.89417,-57.930584 - 34.893885,-57.931212 -34.893333,-57.931112 - 34.893246,-57.931147 -34.893219,-57.930739 - 34.892843)))
196	Tranquila	Buenos Aires	Ensenada	Ensenada	((( -57.930803 -34.855255,-57.930724 - 34.855212,-57.928717 -34.856885,-57.926624 - 34.855244,-57.925803 -34.854487,-57.927963 - 34.852732,-57.928774 -34.853429,-57.928961 - 34.853544,-57.929089 -34.853638,-57.929246 - 34.853515,-57.929698 -34.853889,-57.929964 - 34.854118,-57.930331 -34.85413,-57.930668 - 34.854222,-57.931129 -34.854645,-57.931099 - 34.854914,-57.930819 -34.855243,-57.930803 - 34.855255)))
197	Villa Paris	Buenos Aires	Almirante Brown	Longchamps	((( -58.385264 -34.874506,-58.381893 - 34.872828,-58.379689 -34.875866,-58.381964 - 34.877014,-58.3827 -34.876008,-58.384896 - 34.877049,-58.385264 -34.874506)))
198	Arenero	Buenos Aires	Ensenada	Ensenada	((( -57.901439 -34.858721,-57.90105 -34.85906,- 57.900661 -34.858884,-57.900282 -34.859133,- 57.899879 -34.858794,-57.900178 -34.858538,- 57.900253 -34.858294,-57.900441 -34.858001,- 57.901004 -34.857761,-57.901098 -34.857885,- 57.900666 -34.858144,-57.900945 -34.858426,- 57.901192 -34.85858,-57.901439 -34.858721)))
199	La Gótica	Buenos Aires	Malvinas Argentinas	Villa De Mayo	((( -58.675685 -34.509359,-58.675357 - 34.509098,-58.674424 -34.50939,-58.67522 - 34.509739,-58.675685 -34.509359)))
200	Peruana	Buenos Aires	Ensenada	El Dique	((( -57.933284 -34.902448,-57.933143 - 34.902316,-57.932363 -34.90228,-57.931665 - 34.90215,-57.931539 -34.902283,-57.93043 - 34.901839,-57.929534 -34.901201,-57.929492 - 34.901221,-57.926381 -34.898519,-57.926026 - 34.898776,-57.929175 -34.901355,-57.929712 - 34.901684,-57.929872 -34.902365,-57.92998 - 34.902884,-57.92977 -34.903577,-57.930111 - 34.903691,-57.930607 -34.90344,-57.931202 - 34.903945,-57.931868 -34.903481,-57.933284 - 34.902448)))
201	Estadio	Buenos Aires	Dolores	Dolores	((( -57.6716 -36.326931,-57.671214 -36.327827,- 57.676013 -36.329097,-57.675132 -36.33095,- 57.671334 -36.330065,-57.671778 -36.329111,- 57.669879 -36.328546,-57.667331 -36.327593,-



Handwritten signatures and initials.





Congreso de la Nación

13-PE-22  
OD 304  
29

					57.668399 -36.325787,-57.66966 -36.32631,- 57.6716 -36.326931)))
202	La Esmeralda	Buenos Aires	Chascomús	Chascomús	(((57.984059 -35.560775,-57.984779 - 35.556841,-57.990464 -35.55749,-57.990269 - 35.558648,-57.991115 -35.558757,-57.990655 - 35.561631,-57.989674 -35.561542,-57.990102 - 35.558701,-57.987363 -35.558442,-57.986948 - 35.561135,-57.984059 -35.560775)))
204	Pico de Oro	Buenos Aires	Florencio Varela	Santa Rosa	(((58.284189 -34.839262,-58.283434 - 34.838903,-58.28275 -34.840159,-58.281933 - 34.839998,-58.281188 -34.839816,-58.281058 - 34.839994,-58.281756 -34.84036,-58.282495 - 34.840757,-58.283209 -34.84113,-58.284189 - 34.839262)))((-58.284369 -34.839432,-58.284203 -34.839366,-58.283661 -34.840374,-58.284058 - 34.840535,-58.284445 -34.839846,-58.284431 - 34.839718,-58.284261 -34.839628,-58.284369 - 34.839432)))
205	La Canchita	Buenos Aires	Malvinas Argentinas	Sourdeaux	(((58.66233 -34.502463,-58.66232 -34.502467,- 58.662035 -34.502224,-58.662153 -34.502118,- 58.662143 -34.502123,-58.661816 -34.501866,- 58.661736 -34.501735,-58.661574 -34.50161,- 58.661236 -34.501884,-58.661118 -34.501881,- 58.661001 -34.501832,-58.660732 -34.501626,- 58.660104 -34.502184,-58.660127 -34.50225,- 58.660744 -34.502765,-58.661931 -34.502773,- 58.662203 -34.502563,-58.66233 -34.502463)))
206	Zona Franca	Buenos Aires	Ensenada	Ensenada	(((57.909446 -34.853656,-57.909459 - 34.853571,-57.909844 -34.85336,-57.909252 - 34.852881,-57.909027 -34.852983,-57.908584 - 34.85332,-57.908192 -34.853616,-57.908065 - 34.853901,-57.908047 -34.85408,-57.907079 - 34.854909,-57.907089 -34.855013,-57.907692 - 34.855576,-57.907955 -34.855294,-57.908543 - 34.854857,-57.909194 -34.854329,-57.909457 - 34.854129,-57.909761 -34.853909,-57.909446 - 34.853656)))
207	Mosconi	Buenos Aires	Ensenada	Ensenada	(((57.9122 -34.87218,-57.911536 -34.872707,- 57.911076 -34.872297,-57.910366 -34.871695,- 57.91031 -34.87171,-57.908897 -34.872818,- 57.908856 -34.87288,-57.908904 -34.872937,- 57.910163 -34.873992,-57.910275 -34.874008,- 57.911549 -34.875178,-57.913663 -34.873523,- 57.912943 -34.872924,-57.912974 -34.872769,- 57.912394 -34.872253,-57.912309 -34.872266,- 57.9122 -34.87218)))
208	El Porteño	Buenos Aires	Ensenada	Ensenada	(((57.910056 -34.871836,-57.909739 - 34.871516,-57.909993 -34.871341,-57.909443 - 34.870808,-57.90949 -34.870742,-57.909472 - 34.870716,-57.90896 -34.870268,-57.909145 - 34.870159,-57.908599 -34.869715,-57.907961 - 34.870215,-57.908351 -34.870558,-57.908657 - 34.870729,-57.908037 -34.871229,-57.907807 - 34.87104,-57.907258 -34.871463,-57.907642 - 34.871856,-57.907605 -34.871937,-57.907798 - 34.872116,-57.908538 -34.871632,-57.909321 - 34.872376,-57.910056 -34.871836)))



*Handwritten signatures and initials*



*Congreso de la Nación*

13-PE-22  
OD 304

209	Bella Flor	Buenos Aires	Malvinas Argentinas	Pablo Nogués	(((-58.711752 -34.48268,-58.711742 -34.482643,-58.711133 -34.482315,-58.710468 -34.483176,-58.711115 -34.483509,-58.711752 -34.48268)))
210	Nueva Esperanza	Buenos Aires	Dolores	Dolores	(((-57.660814 -36.310244,-57.65872 -36.31399,-57.659797 -36.314401,-57.659453 -36.315037,-57.659034 -36.314886,-57.658928 -36.315107,-57.659316 -36.315256,-57.659394 -36.315344,-57.660408 -36.315624,-57.660889 -36.314745,-57.663076 -36.315495,-57.663547 -36.314618,-57.663612 -36.31454,-57.665033 -36.311843,-57.660814 -36.310244)))
212	Algarrobo	Buenos Aires	Chascomús	Chascomús	(((-58.004601 -35.558074,-58.004288 -35.56143,-58.00898 -35.561657,-58.00674 -35.559611,-58.005861 -35.5589,-58.004601 -35.558074)))
213	La Igualdad	Buenos Aires	Baradero	Baradero	(((-59.497368 -33.819051,-59.495516 -33.820039,-59.495884 -33.820575,-59.49593 -33.820547,-59.49637 -33.821169,-59.498225 -33.820212,-59.497368 -33.819051)))
215	Ascárate	Buenos Aires	Zárate	Zárate	(((-59.064729 -34.10917,-59.065992 -34.107589,-59.064868 -34.106989,-59.063622 -34.108601,-59.064729 -34.10917)))
216	Villa Nueva	Buenos Aires	Zárate	Zárate	(((-59.036824 -34.112942,-59.036664 -34.11288,-59.036688 -34.113031,-59.036647 -34.113115,-59.036457 -34.113398,-59.036823 -34.113631,-59.036758 -34.113751,-59.036815 -34.113771,-59.03674 -34.113901,-59.037087 -34.11407,-59.037131 -34.11415,-59.037182 -34.11447,-59.037032 -34.114666,-59.036988 -34.114766,-59.036592 -34.115318,-59.036946 -34.115509,-59.037018 -34.115388,-59.037343 -34.115559,-59.037535 -34.115262,-59.037462 -34.114809,-59.036824 -34.112942)))
217	Hipódromo	Buenos Aires	General Pueyrredón	Mar Del Plata	(((-57.654931 -37.960674,-57.654318 -37.961138,-57.654888 -37.961631,-57.654995 -37.96161,-57.655425 -37.961279,-57.655467 -37.961135,-57.654931 -37.960674)))
218	Primero de mayo	Buenos Aires	Moreno	Cuartel V	(((-58.789952 -34.572023,-58.792392 -34.569447,-58.793911 -34.567863,-58.79232 -34.56675,-58.790639 -34.56842,-58.789085 -34.567267,-58.788514 -34.567858,-58.789691 -34.568715,-58.78878 -34.569642,-58.788415 -34.569404,-58.787889 -34.569916,-58.788651 -34.570421,-58.78821 -34.570872,-58.789952 -34.572023)))
219	La Escondida	Buenos Aires	Pilar	Presidente Derqui	(((-58.861986 -34.507623,-58.864326 -34.504344,-58.861436 -34.502994,-58.860268 -34.504783,-58.857412 -34.503414,-58.855105 -34.506719,-58.855825 -34.507092,-58.855476 -34.507569,-58.857526 -34.508599,-58.857375 -34.508979,-58.860326 -34.510349,-58.860856 -34.510609,-58.860229 -34.511496,-58.859564 -



*[Handwritten signatures and initials]*



Congreso de la Nación

13-PE-22  
OD 304  
31



					34.511189,-58.858438 -34.512966,-58.859038 - 34.513249,-58.858384 -34.514195,-58.860229 - 34.515053,-58.86068 -34.51446,-58.86127 - 34.514752,-58.861517 -34.514443,-58.861055 - 34.514195,-58.861645 -34.513338,-58.861377 - 34.513231,-58.862043 -34.512321,-58.862773 - 34.512657,-58.865224 -34.509239,-58.861986 - 34.507623),(-58.86201 -34.51118,-58.861286 - 34.510822,-58.860959 -34.511251,-58.861978 - 34.511755,-58.862204 -34.511446,-58.861914 - 34.511317,-58.86201 -34.51118)))
220	Parque Roma	Buenos Aires	Almirante Brown	Glew	(((-58.406212 -34.896391,-58.402402 - 34.901658,-58.398894 -34.899897,-58.402711 - 34.894676,-58.406212 -34.896391)))
221	El Puente	Buenos Aires	Ensenada	Punta Lara	(((-57.973267 -34.818519,-57.972949 - 34.818174,-57.971384 -34.819188,-57.97036 - 34.81987,-57.969628 -34.820403,-57.969777 - 34.820759,-57.973267 -34.818519)))
222	La Hoya	Buenos Aires	Malvinas Argentinas	Pablo Nogués	(((-58.687687 -34.479123,-58.687511 - 34.479348,-58.686696 -34.480403,-58.686644 - 34.480523,-58.68777 -34.481133,-58.687834 - 34.481091,-58.688314 -34.480497,-58.688588 - 34.480175,-58.68889 -34.479772,-58.688319 - 34.479436,-58.687687 -34.479123)))
223	Sin Nombre	Buenos Aires	General San Martín	Villa Maipú	(((-58.520189 -34.558887,-58.519089 - 34.558214,-58.519029 -34.558224,-58.518488 - 34.558918,-58.518999 -34.559244,-58.519202 - 34.559014,-58.519816 -34.559379,-58.520188 - 34.558942,-58.520189 -34.558887)))
224	Solar del Norte	Buenos Aires	Malvinas Argentinas	Los Polvorines	(((-58.707671 -34.522084,-58.708731 - 34.521318,-58.708244 -34.520916,-58.707213 - 34.52164,-58.707671 -34.522084)))
225	Alvear	Buenos Aires	Malvinas Argentinas	Villa De Mayo	(((-58.672103 -34.483733,-58.670615 - 34.482898,-58.669923 -34.483689,-58.671294 - 34.484752,-58.672103 -34.483733)))
226	El Chiri 2	Buenos Aires	Malvinas Argentinas	Pablo Nogués	(((-58.712686 -34.483054,-58.71327 -34.48231,- 58.713995 -34.482686,-58.714647 -34.481886,- 58.713083 -34.481081,-58.711957 -34.482535,- 58.71196 -34.482651,-58.712686 -34.483054)))
227	San Pascual	Buenos Aires	Malvinas Argentinas	Grand Bourg	(((-58.735112 -34.503975,-58.73417 - 34.503487,-58.73287 -34.50516,-58.733823 - 34.505648,-58.735112 -34.503975)))
228	Iparaguire	Buenos Aires	Malvinas Argentinas	Tierras Altas	(((-58.745327 -34.481626,-58.744784 - 34.48233,-58.745383 -34.482661,-58.745934 - 34.481939,-58.745327 -34.481626)))
229	Pech	Buenos Aires	Malvinas Argentinas	Tierras Altas	(((-58.745961 -34.483987,-58.746552 - 34.484278,-58.746836 -34.483906,-58.747063 - 34.48402,-58.747281 -34.483706,-58.746508 - 34.483282,-58.745961 -34.483987)))



*Handwritten signatures and initials*



Congreso de la Nación

13-PE-22  
OD 304  
32



230	La Gloria	Buenos Aires	Moreno	Cuartel V	(((-58.810607 -34.594301,-58.810391 - 34.594409,-58.810408 -34.594498,-58.810507 - 34.59471,-58.809497 -34.595838,-58.808385 - 34.596912,-58.807255 -34.598062,-58.80615 - 34.599214,-58.813239 -34.603928,-58.815754 - 34.601437,-58.818348 -34.598758,-58.816121 - 34.597242,-58.813493 -34.595516,-58.813418 - 34.595426,-58.813153 -34.594984,-58.813071 - 34.594723,-58.812988 -34.594627,-58.812802 - 34.594301,-58.81294 -34.594217,-58.812829 - 34.594044,-58.812687 -34.594079,-58.812567 - 34.593741,-58.812313 -34.593401,-58.812076 - 34.593461,-58.811602 -34.593451,-58.811355 - 34.593483,-58.810917 -34.59364,-58.810738 - 34.593881,-58.810728 -34.594186,-58.810607 - 34.594301)))
231	Cambaceres	Buenos Aires	Ensenada	Ensenada	(((-57.915596 -34.850916,-57.915162 - 34.850458,-57.913453 -34.851639,-57.913899 - 34.852146,-57.915596 -34.850916)))
232	Pech	Buenos Aires	Malvinas Argentinas	Tierras Altas	(((-58.749837 -34.487272,-58.749516 - 34.48712,-58.748981 -34.487815,-58.749347 - 34.487992,-58.749698 -34.487529,-58.74968 - 34.487495,-58.749837 -34.487272)),((-58.748503 -34.48784,-58.748393 -34.487771,-58.74851 - 34.48762,-58.748165 -34.48745,-58.747871 - 34.487832,-58.74834 -34.488082,-58.748503 - 34.48784)))
233	Marquesado	Buenos Aires	Malvinas Argentinas	Tortuguitas	(((-58.743531 -34.473418,-58.743073 - 34.474029,-58.742266 -34.473606,-58.742658 - 34.473108,-58.743278 -34.473416,-58.743345 - 34.473331,-58.743531 -34.473418)))
234	El Triángulo	Buenos Aires	Escobar	Garin	(((-58.72581 -34.426424,-58.725308 - 34.426616,-58.726008 -34.427122,-58.726108 - 34.426995,-58.726505 -34.426464,-58.726724 - 34.426137,-58.726684 -34.426104,-58.726295 - 34.426253,-58.726377 -34.426386,-58.726308 - 34.426449,-58.726109 -34.42657,-58.725951 - 34.426654,-58.72581 -34.426424)))
235	Estación Escalada	Buenos Aires	Zárate	Escalada	(((-59.117425 -34.162178,-59.116369 - 34.161448,-59.11565 -34.160845,-59.115254 - 34.161023,-59.117229 -34.164573,-59.11788 - 34.164336,-59.118496 -34.164122,-59.117794 - 34.162861,-59.117425 -34.162178)))
236	Panamericano	Buenos Aires	Vicente López	Olivos	(((-58.515718 -34.517302,-58.516026 - 34.516809,-58.51592 -34.516743,-58.51525 - 34.516419,-58.515209 -34.51643,-58.514971 - 34.516779,-58.515384 -34.516964,-58.515296 - 34.517099,-58.515718 -34.517302)))
237	Vechiaro	Buenos Aires	Malvinas Argentinas	Grand Bourg	(((-58.73425 -34.487121,-58.734218 - 34.486932,-58.734114 -34.486877,-58.734222 - 34.486688,-58.734221 -34.486682,-58.73401 - 34.486584,-58.73394 -34.48662,-58.733623 - 34.487008,-58.733528 -34.487138,-58.73392 - 34.48733,-58.734021 -34.487383,-58.733869 - 34.487582,-58.733988 -34.487645,-58.73426 -



Handwritten signatures and initials.



Congreso de la Nación

13-PE-22  
OD 304  
33

					34.487279,-58.73425 -34.487121)))
238	Siete de mayo	Buenos Aires	Vicente López	Olivos	((( -58.511231 -34.515712,-58.511661 -34.515891,-58.511711 -34.515891,-58.512274 -34.515052,-58.511884 -34.514886,-58.51117 -34.515171,-58.511606 -34.51513,-58.511231 -34.515712)))
239	Dos de abril	Buenos Aires	Vicente López	Olivos	((( -58.514179 -34.515911,-58.513732 -34.515703,-58.513526 -34.515983,-58.513107 -34.515821,-58.512925 -34.516093,-58.513332 -34.516279,-58.513157 -34.516565,-58.513584 -34.516758,-58.514179 -34.515911)))
240	Santa Mónica	Buenos Aires	Malvinas Argentinas	Grand Bourg	((( -58.7403 -34.497466,-58.738165 -34.496115,-58.738433 -34.495771,-58.737322 -34.49506,-58.737767 -34.4945,-58.736642 -34.493868,-58.73592 -34.494825,-58.7381 -34.496077,-58.737289 -34.497408,-58.739277 -34.498683,-58.7403 -34.497466)))
241	Valle Grande	Buenos Aires	Vicente López	Olivos	((( -58.510923 -34.515126,-58.511227 -34.514658,-58.511219 -34.514604,-58.510839 -34.514441,-58.510516 -34.514942,-58.510923 -34.515126)))
242	Santa Mónica	Buenos Aires	Malvinas Argentinas	Grand Bourg	((( -58.744725 -34.491586,-58.74444 -34.491442,-58.744072 -34.491245,-58.743798 -34.49111,-58.743756 -34.491117,-58.743541 -34.49139,-58.743754 -34.491503,-58.743838 -34.491559,-58.744515 -34.491911,-58.744474 -34.49163,-58.744725 -34.491586)))
243	Kilómetro 30	Buenos Aires	Malvinas Argentinas	Sourdeaux	((( -58.661181 -34.504251,-58.660626 -34.504884,-58.660922 -34.505118,-58.660873 -34.505159,-58.661162 -34.505342,-58.661778 -34.504668,-58.661181 -34.504251)))
244	Las Cañitas	Buenos Aires	San Pedro	San Pedro	((( -59.677533 -33.67136,-59.67526 -33.672686,-59.675951 -33.673474,-59.676694 -33.673054,-59.677176 -33.673662,-59.677997 -33.673214,-59.678743 -33.672783,-59.679915 -33.674088,-59.680886 -33.673524,-59.680352 -33.672894,-59.679725 -33.672201,-59.680043 -33.672021,-59.679652 -33.671531,-59.6783 -33.672181,-59.677533 -33.67136)))
245	Carumbé	Buenos Aires	Malvinas Argentinas	Tortuguitas	((( -58.772482 -34.46903,-58.771195 -34.468346,-58.770498 -34.469247,-58.771186 -34.469589,-58.771805 -34.469915,-58.772482 -34.46903)))
246	Eaton	Buenos Aires	Malvinas Argentinas	Grand Bourg	((( -58.739312 -34.49972,-58.739313 -34.49972,-58.739313 -34.499719,-58.739314 -34.499718,-58.739315 -34.499717,-58.739312 -34.49972)),(-58.739131 -34.499957,-58.739312 -34.49972,-58.739307 -34.49972,-58.738902 -34.499311,-58.738865 -34.499351,-58.738845 -34.499382,-58.738767 -34.499478,-58.738613 -34.499667,-58.738918 -34.499828,-58.739131 -



Handwritten signatures and initials.



Congreso de la Nación

13-PE-22  
OD 304  
34

					34.499957)))
247	Barrio San Miguel	Buenos Aires	Escobar	Ingeniero Maschwitz	(((--58.736924 -34.376512,-58.734506 -34.374169,-58.729943 -34.377449,-58.732272 -34.381305,-58.737237 -34.379303,-58.735982 -34.377259,-58.736924 -34.376512)))
248	Los Laureles	Buenos Aires	Pilar	Presidente Derqui	(((--58.841198 -34.499926,-58.8427 -34.500686,-58.84288 -34.500456,-58.843463 -34.49961,-58.842523 -34.499169,-58.841126 -34.498467,-58.840662 -34.499104,-58.841444 -34.499517,-58.841198 -34.499926)))
249	Carlos Lemee	Buenos Aires	Exaltación de la Cruz	Pavón	(((--59.006961 -34.382476,-59.003994 -34.384577,-59.007194 -34.386336,-59.009308 -34.384822,-59.006961 -34.382476)))
250	Santa Lucía	Buenos Aires	Malvinas Argentinas	Grand Bourg	(((--58.721157 -34.49793,-58.720689 -34.49767,-58.720526 -34.497901,-58.720988 -34.498169,-58.721157 -34.49793)),((-58.722176 -34.498329,-58.722382 -34.498093,-58.721545 -34.497638,-58.721335 -34.497888,-58.722176 -34.498329)))
251	El Mirador	Buenos Aires	Escobar	Escobar	(((--58.809203 -34.329632,-58.810529 -34.330332,-58.811309 -34.329324,-58.814148 -34.330795,-58.814875 -34.329865,-58.812123 -34.328332,-58.811817 -34.328678,-58.81047 -34.327984,-58.809203 -34.329632)))
252	Cementerio	Buenos Aires	Zárate	Zárate	(((--59.063039 -34.107209,-59.057337 -34.104242,-59.056303 -34.105309,-59.055548 -34.106412,-59.061303 -34.109417,-59.060606 -34.110393,-59.061866 -34.111043,-59.062743 -34.111491,-59.064005 -34.112235,-59.064913 -34.111036,-59.065804 -34.10981,-59.063574 -34.108627,-59.064178 -34.107767,-59.064752 -34.107027,-59.064206 -34.106705,-59.0639 -34.10655,-59.063659 -34.106394,-59.063039 -34.107209)))
253	Eaton	Buenos Aires	Malvinas Argentinas	Grand Bourg	(((--58.740576 -34.500538,-58.74075 -34.500637,-58.740661 -34.500775,-58.740866 -34.500885,-58.741715 -34.499778,-58.741163 -34.49949,-58.740678 -34.500118,-58.740827 -34.500217,-58.740576 -34.500538)))
254	San Jorge	Buenos Aires	Malvinas Argentinas	Los Polvorines	(((--58.677115 -34.516226,-58.676427 -34.51573,-58.676152 -34.515976,-58.676133 -34.516098,-58.676371 -34.516199,-58.676934 -34.516399,-58.677115 -34.516226)))
255	San Souci	Buenos Aires	Pilar	Presidente Derqui	(((--58.860342 -34.493979,-58.860545 -34.493749,-58.863227 -34.495016,-58.864779 -34.492675,-58.864841 -34.492717,-58.86502 -34.492468,-58.86442 -34.492181,-58.864438 -34.492138,-58.86373 -34.491807,-58.863866 -34.491568,-58.863307 -34.491286,-58.863496 -34.490993,-58.862714 -34.490577,-58.86331 -34.489694,-58.860143 -34.490552,-58.855822 -



*Handwritten signatures and initials*



Congreso de la Nación

13-PE-22  
OD 304  
35



					34.491777,-58.860342 -34.493979)))
257	Santa Elena	Buenos Aires	Malvinas Argentinas	Tierras Altas	(((--58.744344 -34.477873,-58.743351 -34.479159,-58.741588 -34.478173,-58.742237 -34.477871,-58.743349 -34.477375,-58.743535 -34.477535,-58.743596 -34.477628,-58.743841 -34.477767,-58.744009 -34.477791,-58.744187 -34.477785,-58.744344 -34.477873)))
258	Uruguay y Hernández	Buenos Aires	Malvinas Argentinas	Tierras Altas	(((--58.750503 -34.484052,-58.750322 -34.483957,-58.750023 -34.483816,-58.749746 -34.484237,-58.749746 -34.484334,-58.750219 -34.484587,-58.750553 -34.484139,-58.750503 -34.484052)))
259	Nuestra Señora de Caacupé	Buenos Aires	José C. Paz	José C. Paz	(((--58.785122 -34.516765,-58.785744 -34.516195,-58.786201 -34.51562,-58.786239 -34.515548,-58.786599 -34.51507,-58.785787 -34.5145,-58.785779 -34.514449,-58.785161 -34.514047,-58.784391 -34.513548,-58.784325 -34.513517,-58.782676 -34.515226,-58.785122 -34.516765)))
260	Santa Ana II	Buenos Aires	Pilar	Presidente Derqui	(((--58.828015 -34.516913,-58.827246 -34.515492,-58.827217 -34.515506,-58.827175 -34.51541,-58.826973 -34.515089,-58.826769 -34.514874,-58.826487 -34.514518,-58.826228 -34.514038,-58.826452 -34.513845,-58.827164 -34.514269,-58.827537 -34.514933,-58.827664 -34.515092,-58.828096 -34.515938,-58.828124 -34.515943,-58.828127 -34.515966,-58.828422 -34.516495,-58.828015 -34.516913)))
261	De Acunto	Buenos Aires	Escobar	Escobar	(((--58.81436 -34.333385,-58.812824 -34.332604,-58.812354 -34.333217,-58.811743 -34.334029,-58.813276 -34.334784,-58.81436 -34.333385)))
262	Avambáé	Buenos Aires	San Nicolás	San Nicolás De Los Arroyos	(((--60.199957 -33.372967,-60.198568 -33.374143,-60.199446 -33.374956,-60.200884 -33.373896,-60.199957 -33.372967)))
263	La Morita	Buenos Aires	Esteban Echeverría	El Jagüel	(((--58.495653 -34.812447,-58.493207 -34.815864,-58.49076 -34.819115,-58.493287 -34.820414,-58.494698 -34.821123,-58.495132 -34.821176,-58.495581 -34.821387,-58.496894 -34.822049,-58.497401 -34.821384,-58.497722 -34.82029,-58.497821 -34.819964,-58.498439 -34.818923,-58.498997 -34.817956,-58.49915 -34.817537,-58.499153 -34.816988,-58.499158 -34.816537,-58.499225 -34.816041,-58.499258 -34.815653,-58.49924 -34.815395,-58.499098 -34.814984,-58.499466 -34.814357,-58.498224 -34.813758,-58.497348 -34.81331,-58.495653 -34.812447)))
264	La Carolina	Buenos Aires	Florencio Varela	Ingeniero Allan	(((--58.208595 -34.8719,-58.210707 -34.873732,-58.217273 -34.868574,-58.217692 -34.868234,-58.2171 -34.86769,-58.217656 -34.867312,-58.217016 -34.866768,-58.215563 -34.867149,-58.21541 -34.867032,-58.217134 -34.866541,-



*J. Q.*  
*de d*



Congreso de la Nación

13-PE-22  
OD 304  
36



					58.216683 -34.865779,-58.214519 -34.866327,- 58.208712 -34.861532,-58.203146 -34.856677,- 58.198398 -34.860377,-58.198351 -34.860605,- 58.196938 -34.861734,-58.197075 -34.861851,- 58.19839 -34.860813,-58.199915 -34.859642,- 58.202409 -34.861816,-58.203547 -34.860937,- 58.204147 -34.861426,-58.202985 -34.862329,- 58.205716 -34.864735,-58.206905 -34.863846,- 58.208098 -34.864866,-58.206886 -34.865768,- 58.20803 -34.866756,-58.209231 -34.865838,- 58.208637 -34.865349,-58.20985 -34.864404,- 58.211508 -34.865897,-58.209153 -34.867781,- 58.208039 -34.866776,-58.203284 -34.870466,- 58.204376 -34.871434,-58.205104 -34.870917,- 58.205538 -34.871255,-58.205532 -34.871384,- 58.205644 -34.871388,-58.205633 -34.871447,- 58.205802 -34.871457,-58.20691 -34.871495,- 58.206974 -34.870712,-58.207322 -34.870253,- 58.207126 -34.870127,-58.208304 -34.868996,- 58.209371 -34.86845,-58.211575 -34.867889,- 58.212608 -34.868786,-58.211437 -34.869685,- 58.210726 -34.869078,-58.209852 -34.869742,- 58.210574 -34.870349,-58.208595 -34.8719)))
265	Banfield	Buenos Aires	San Pedro	San Pedro	((((-59.680971 -33.680775,-59.680529 - 33.680167,-59.680011 -33.679585,-59.679205 - 33.68007,-59.678897 -33.679722,-59.678174 - 33.680132,-59.676858 -33.678625,-59.676136 - 33.679073,-59.676627 -33.679716,-59.675931 - 33.680136,-59.676962 -33.681381,-59.676593 - 33.681603,-59.677085 -33.682211,-59.678241 - 33.681551,-59.677876 -33.681142,-59.678645 - 33.680698,-59.679481 -33.681674,-59.680971 - 33.680775)))
266	San Martin	Buenos Aires	San Nicolás	San Nicolás De Los Arroyos	((((-60.256257 -33.308973,-60.255397 - 33.308165,-60.255304 -33.308152,-60.254409 - 33.307328,-60.253371 -33.308092,-60.253749 - 33.308443,-60.253673 -33.308523,-60.254171 - 33.309043,-60.254191 -33.309113,-60.254679 - 33.309602,-60.255061 -33.309958,-60.256257 - 33.308973)))
267	Don Miguel	Buenos Aires	San Nicolás	San Nicolás De Los Arroyos	((((-60.250416 -33.316718,-60.246693 - 33.31937,-60.244475 -33.317166,-60.247312 - 33.31511,-60.247762 -33.315541,-60.248513 - 33.314949,-60.250416 -33.316718)))
268	Los Pinos	Buenos Aires	San Nicolás	San Nicolás De Los Arroyos	((((-60.195986 -33.364793,-60.195394 - 33.364182,-60.194719 -33.364677,-60.195555 - 33.365507,-60.196465 -33.364941,-60.202883 - 33.360588,-60.202596 -33.360301,-60.195986 - 33.364793)))
269	Evita	Buenos Aires	San Nicolás	San Nicolás De Los Arroyos	((((-60.241765 -33.346817,-60.241945 - 33.346976,-60.242257 -33.346731,-60.24289 - 33.34729,-60.242814 -33.347327,-60.24364 - 33.347994,-60.244806 -33.347158,-60.24321 - 33.345626,-60.241765 -33.346817)))
271	Ovejero Viejo	Buenos Aires	Escobar	Maquinista Savio	((((-58.766086 -34.414904,-58.767334 - 34.413308,-58.766609 -34.412937,-58.76722 - 34.41215,-58.765652 -34.411303,-58.764416 -



*Handwritten signatures and initials*





Congreso de la Nación

13-PE-22  
OD 304  
37



					34.412874,-58.763578 -34.412425,-58.762975 - 34.413204,-58.762113 -34.412751,-58.761037 - 34.41413,-58.767732 -34.417474,-58.768687 - 34.416269,-58.766086 -34.414904)))
272	Los Pescadores	Buenos Aires	San Nicolás	San Nicolás De Los Arroyos	((( -60.184096 -33.347613,-60.183364 - 33.34686,-60.182535 -33.347661,-60.182741 - 33.34813,-60.182695 -33.348359,-60.183773 - 33.348187,-60.18408 -33.347663,-60.184096 - 33.347613)))
273	Santa Catalina	Buenos Aires	Lomas de Zamora	Santa Catalina	((( -58.487987 -34.739524,-58.488416 - 34.739745,-58.488801 -34.739267,-58.484466 - 34.737433,-58.48391 -34.738315,-58.48358 - 34.738135,-58.484141 -34.737299,-58.480697 - 34.735819,-58.479345 -34.737892,-58.477317 - 34.740873,-58.472197 -34.747695,-58.468629 - 34.752483,-58.465304 -34.756771,-58.470025 - 34.759177,-58.470745 -34.759518,-58.471054 - 34.758965,-58.470889 -34.758348,-58.47071 - 34.757393,-58.471582 -34.757267,-58.47224 - 34.759978,-58.472191 -34.760312,-58.472686 - 34.760566,-58.479395 -34.751734,-58.481939 - 34.748216,-58.481944 -34.748071,-58.482044 - 34.748078,-58.482165 -34.748119,-58.482239 - 34.748126,-58.482851 -34.747175,-58.484167 - 34.745475,-58.484673 -34.744751,-58.485057 - 34.74417,-58.486872 -34.741841,-58.486006 - 34.741434,-58.484711 -34.743094,-58.483873 - 34.742697,-58.484547 -34.741727,-58.484315 - 34.741612,-58.484078 -34.740581,-58.485482 - 34.740361,-58.485387 -34.739876,-58.487987 - 34.739524)))
274	Las Latitas	Buenos Aires	Almirante Brown	Don Oriene	((( -58.329231 -34.81499,-58.330428 - 34.815574,-58.331754 -34.813657,-58.330611 - 34.813028,-58.329412 -34.812441,-58.32821 - 34.811853,-58.327634 -34.812589,-58.328727 - 34.813176,-58.328853 -34.81321,-58.329259 - 34.813413,-58.330064 -34.813816,-58.329231 - 34.81499)))
275	Martinez	Buenos Aires	San Nicolás	San Nicolás De Los Arroyos	((( -60.249849 -33.327056,-60.249043 - 33.326276,-60.248466 -33.326663,-60.246831 - 33.327856,-60.247607 -33.328576,-60.249849 - 33.327056)))
276	Las Mellizas	Buenos Aires	San Nicolás	San Nicolás De Los Arroyos	((( -60.268816 -33.305364,-60.271779 - 33.303128,-60.26831 -33.299818,-60.265186 - 33.302203,-60.268816 -33.305364)))
278	Mitre	Buenos Aires	San Nicolás	San Nicolás De Los Arroyos	((( -60.22116 -33.347839,-60.221748 - 33.347441,-60.222284 -33.347914,-60.223907 - 33.346763,-60.224562 -33.346284,-60.224754 - 33.346372,-60.224797 -33.346425,-60.225314 - 33.346022,-60.224745 -33.345434,-60.224749 - 33.345363,-60.224328 -33.344929,-60.223037 - 33.345822,-60.222065 -33.346497,-60.221811 - 33.346665,-60.22116 -33.347055,-60.220669 - 33.347402,-60.221085 -33.347782,-60.22116 - 33.347839)),(-60.221618 -33.348373,-60.221167 - -33.347949,-60.220777 -33.348243,-60.221232 -



Handwritten signatures and initials.



Congreso de la Nación

13-PE-22  
OD 304  
38



					33.348641,-60.221618 -33.348373)))
279	La Ponderosa	Buenos Aires	Zárate	Zárate	((( -59.049209 -34.092703,-59.051333 -34.08986,-59.049722 -34.089946,-59.048726 -34.090014,-59.048293 -34.090062,-59.048349 -34.090169,-59.048393 -34.090199,-59.048365 -34.090274,-59.048891 -34.090538,-59.047832 -34.091982,-59.049209 -34.092703)))
280	Seis de agosto	Buenos Aires	Zárate	Zárate	((( -59.045505 -34.11437,-59.044786 -34.113992,-59.04419 -34.114755,-59.043627 -34.115507,-59.044404 -34.11591,-59.045505 -34.11437)))
281	Un Techo Para Todos	Buenos Aires	La Matanza	Ciudad Evita	((( -58.54639 -34.723368,-58.546851 -34.723648,-58.546937 -34.723608,-58.547205 -34.723714,-58.548503 -34.724547,-58.549399 -34.723843,-58.54951 -34.723848,-58.551667 -34.722173,-58.550113 -34.72078,-58.549887 -34.720556,-58.548587 -34.719338,-58.548067 -34.719679,-58.547945 -34.719506,-58.548165 -34.71929,-58.548006 -34.718976,-58.547312 -34.719366,-58.547892 -34.719772,-58.547748 -34.719795,-58.546314 -34.720895,-58.546198 -34.720878,-58.544785 -34.721961,-58.54503 -34.722238,-58.545823 -34.722939,-58.54639 -34.723368)))
282	Ferry	Buenos Aires	Zárate	Zárate	((( -58.995353 -34.109069,-58.993778 -34.109476,-58.992765 -34.108821,-58.99259 -34.108694,-58.992487 -34.108521,-58.992521 -34.108415,-58.99262 -34.108363,-58.993465 -34.108036,-58.994208 -34.107783,-58.994823 -34.107696,-58.995327 -34.107722,-58.99567 -34.107704,-58.996972 -34.10733,-58.997071 -34.107415,-58.997278 -34.107422,-58.997472 -34.107402,-58.997663 -34.107349,-58.997849 -34.107155,-58.998009 -34.106975,-58.999278 -34.106481,-58.999537 -34.106302,-58.999835 -34.10624,-59.000384 -34.106018,-59.000887 -34.105873,-59.001267 -34.10596,-59.001018 -34.106532,-59.001228 -34.106691,-59.001498 -34.1068,-59.00198 -34.107201,-59.001492 -34.107503,-59.000209 -34.107823,-58.995353 -34.109069)))
283	Barrio H	Buenos Aires	Zárate	Zárate	((( -59.030468 -34.081148,-59.03003 -34.080856,-59.029858 -34.081059,-59.030385 -34.081495,-59.030792 -34.082805,-59.031138 -34.082957,-59.031553 -34.083235,-59.0316 -34.083339,-59.032717 -34.083979,-59.033213 -34.083322,-59.033152 -34.083247,-59.033794 -34.082452,-59.033546 -34.082306,-59.033546 -34.082235,-59.033442 -34.082174,-59.033383 -34.082212,-59.033194 -34.082093,-59.033496 -34.081864,-59.033428 -34.081767,-59.033206 -34.081545,-59.032888 -34.08131,-59.032436 -34.080987,-59.032429 -34.080949,-59.032334 -34.080861,-59.032212 -34.080924,-59.032082 -34.080806,-59.032079 -34.080804,-59.032245 -34.080704,-59.031777 -34.080514,-59.031601 -34.080645,-59.031199 -34.080471,-59.031018 -34.080653,-59.031008 -34.080734,-59.030468 -34.081148)))



Handwritten signatures and initials.



Congreso de la Nación

13-PE-22  
OD 304  
39

284	Los Sauces	Buenos Aires	Zárate	Zárate	((( -59.01434 -34.140587,-59.015007 - 34.139697,-59.012415 -34.138365,-59.012328 - 34.139687,-59.012282 -34.140529,-59.012966 - 34.140737,-59.01402 -34.141054,-59.01434 - 34.140587)))
286	Las Violetas	Buenos Aires	Zárate	Zárate	((( -59.009085 -34.136476,-59.004383 - 34.133941,-59.004453 -34.133755,-59.004006 - 34.133619,-59.004346 -34.133065,-59.004944 - 34.133373,-59.005339 -34.133767,-59.00686 - 34.134544,-59.007533 -34.13332,-59.008689 - 34.133993,-59.008444 -34.134415,-59.00985 - 34.135085,-59.009085 -34.136476)))
287	Los Rosales	Buenos Aires	Zárate	Zárate	((( -59.032577 -34.122119,-59.032603 - 34.122071,-59.030141 -34.120818,-59.030183 - 34.12076,-59.028441 -34.119847,-59.027412 - 34.121181,-59.025378 -34.120933,-59.023266 - 34.120495,-59.023196 -34.120198,-59.022642 - 34.12088,-59.026853 -34.12153,-59.027429 - 34.121402,-59.028077 -34.121389,-59.028129 - 34.121386,-59.028415 -34.121437,-59.029015 - 34.121509,-59.030476 -34.121756,-59.032204 - 34.122053,-59.032577 -34.122119)))
289	Agua y Energía	Buenos Aires	Zárate	Zárate	((( -59.051208 -34.104143,-59.050778 - 34.103942,-59.050531 -34.104235,-59.050307 - 34.10416,-59.050166 -34.104342,-59.050817 - 34.104681,-59.051208 -34.104143)))
290	San Joaquín	Buenos Aires	Esteban Echeverría	Nueve De Abril	((( -58.495489 -34.772785,-58.494792 - 34.773784,-58.498724 -34.775671,-58.497725 - 34.776907,-58.497153 -34.777677,-58.493003 - 34.775614,-58.490264 -34.774212,-58.494044 - 34.769173,-58.497146 -34.771053,-58.496473 - 34.771842,-58.495963 -34.771601,-58.495201 - 34.772639,-58.495489 -34.772785)))
291	Los Naranjos	Buenos Aires	San Vicente	Alejandro Korn	((( -58.389243 -35.000276,-58.386913 -34.9991,- 58.386768 -34.999035,-58.386232 -34.999776,- 58.385388 -35.000924,-58.383964 -35.002932,- 58.386044 -35.003961,-58.387731 -35.00192,- 58.388642 -35.000992,-58.389243 -35.000276)))
292	El Pasillo	Buenos Aires	La Matanza	Isidro Casanova	((( -58.566679 -34.736747,-58.565128 - 34.736727,-58.565048 -34.736815,-58.566593 - 34.736859,-58.566679 -34.736747)))
293	El Triángulo	Buenos Aires	La Matanza	San Justo	((( -58.539503 -34.678106,-58.539641 - 34.677987,-58.540147 -34.677472,-58.540142 - 34.677429,-58.539908 -34.677297,-58.539862 - 34.677302,-58.53963 -34.677684,-58.539498 - 34.677911,-58.539417 -34.678047,-58.539503 - 34.678106)))
294	La Ilusión	Buenos Aires	Zárate	Zárate	((( -59.054883 -34.100546,-59.050555 - 34.098226,-59.047637 -34.101968,-59.049929 - 34.103439,-59.051287 -34.104179,-59.05185 - 34.103414,-59.052475 -34.103715,-59.053023 - 34.103092,-59.053449 -34.102508,-59.054883 - 34.100546)))



Handwritten signatures and initials.



Congreso de la Nación

13-PE-22  
OD 304  
40



295	Los Olivos	Buenos Aires	Zárate	Zárate	((( -59.040953 -34.111922, -59.040506 -34.111564, -59.040383 -34.111304, -59.039188 -34.11064, -59.037806 -34.112562, -59.039736 -34.113556, -59.039893 -34.113381, -59.040953 -34.111922)))
296	Los Pocitos	Buenos Aires	Esteban Echeverría	Nueve De Abril	((( -58.481132 -34.781421, -58.480149 -34.78276, -58.482837 -34.784139, -58.483314 -34.783585, -58.486062 -34.784918, -58.486585 -34.784183, -58.481132 -34.781421)))
297	Seis de Agosto	Buenos Aires	Lomas de Zamora	Santa Catalina	((( -58.486076 -34.737994, -58.487433 -34.735959, -58.487207 -34.735886, -58.487445 -34.735593, -58.488071 -34.735174, -58.488273 -34.734989, -58.487813 -34.734614, -58.487714 -34.73468, -58.486486 -34.733656, -58.485972 -34.733605, -58.485541 -34.73428, -58.485128 -34.734921, -58.483787 -34.736996, -58.485221 -34.737571, -58.485307 -34.73742, -58.484327 -34.736997, -58.484209 -34.736709, -58.484712 -34.735933, -58.4865 -34.736694, -58.485892 -34.737672, -58.485365 -34.737442, -58.485273 -34.737609, -58.486076 -34.737994)))
298	Sin Nombre	Buenos Aires	Esteban Echeverría	Nueve De Abril	((( -58.493571 -34.787647, -58.486638 -34.784201, -58.486081 -34.784943, -58.490396 -34.78718, -58.49297 -34.788449, -58.493571 -34.787647)))
299	La Favela	Buenos Aires	Tres de Febrero	El Libertador	((( -58.612407 -34.551966, -58.612332 -34.551913, -58.611474 -34.552567, -58.611851 -34.552907, -58.612726 -34.552244, -58.612407 -34.551966)))
300	Buenos Aires y FFCC San Martín	Buenos Aires	Pilar	Pilar	((( -58.897471 -34.472033, -58.898053 -34.471839, -58.897889 -34.471658, -58.89752 -34.471442, -58.897423 -34.47144, -58.896808 -34.471116, -58.896627 -34.471384, -58.896893 -34.471522, -58.896903 -34.471508, -58.897294 -34.471729, -58.897315 -34.471714, -58.897403 -34.471794, -58.897484 -34.471919, -58.897417 -34.471945, -58.897471 -34.472033)))
301	Pym	Buenos Aires	Lobos	Lobos	((( -59.084206 -35.190354, -59.084202 -35.189771, -59.082995 -35.189741, -59.082953 -35.190348, -59.084206 -35.190354), (-59.08294 -35.189181, -59.082916 -35.189666, -59.082663 -35.189666, -59.082693 -35.189179, -59.08294 -35.189181)))
302	Ferrovionario	Buenos Aires	Lobos	Lobos	((( -59.092925 -35.151124, -59.089665 -35.150688, -59.089611 -35.15105, -59.09039 -35.151249, -59.091326 -35.151476, -59.092953 -35.151467, -59.092925 -35.151124), (-59.090974 -35.152911, -59.091704 -35.152262, -59.090897 -35.15164, -59.089899 -35.151218, -59.089465 -35.151841, -59.09021 -35.152258, -59.090666 -35.152622, -59.090974 -35.152911)))
304	Savoia	Buenos Aires	La Plata	City Bell	((( -58.030084 -34.865495, -58.032798 -34.86423, -58.032414 -34.863603, -58.033676 -



Handwritten signatures and initials.



Congreso de la Nación

13-PE-22  
OD 304  
41

					34.863065,-58.033252 -34.8624,-58.034508 - 34.861821,-58.03354 -34.860349,-58.029546 - 34.862076,-58.030494 -34.863579,-58.029236 - 34.864153,-58.030084 -34.865495)))
305	3 de Junio II	Buenos Aires	Berazategui	Plátanos	((((-58.173952 -34.779497,-58.173399 - 34.779082,-58.172991 -34.778465,-58.172155 - 34.777513,-58.171683 -34.777794,-58.171484 - 34.778235,-58.171108 -34.778387,-58.17135 - 34.778787,-58.171644 -34.778665,-58.172364 - 34.779466,-58.171853 -34.779734,-58.172183 - 34.780118,-58.171177 -34.780685,-58.171492 - 34.781037,-58.172483 -34.780514,-58.172585 - 34.780563,-58.173532 -34.780032,-58.173612 - 34.780033,-58.17415 -34.779743,-58.173952 - 34.779497)))
306	Villa Evita	Buenos Aires	General Pueyrredón	Mar Del Plata	((((-57.600538 -38.020885,-57.600239 - 38.020532,-57.59648 -38.020736,-57.596335 - 38.020869,-57.593377 -38.020476,-57.590876 - 38.019659,-57.589932 -38.019261,-57.588435 - 38.020254,-57.588914 -38.020618,-57.58926 - 38.020356,-57.589567 -38.020686,-57.589633 - 38.02073,-57.589003 -38.02123,-57.589815 - 38.021855,-57.591368 -38.021923,-57.592944 - 38.020817,-57.593073 -38.020811,-57.593861 - 38.021034,-57.594165 -38.021095,-57.594281 - 38.021377,-57.595861 -38.022685,-57.597577 - 38.021297,-57.598927 -38.021228,-57.600538 - 38.020885)))
307	Los Cardos	Buenos Aires	Exaltación de la Cruz	Pavón	((((-59.020202 -34.384366,-59.019076 - 34.383271,-59.018119 -34.383954,-59.019078 - 34.384819,-59.019331 -34.384799,-59.020202 - 34.384366)))
308	Piria	Buenos Aires	Ensenada	Punta Lara	((((-57.944074 -34.837855,-57.946016 - 34.839878,-57.950514 -34.837063,-57.951132 - 34.837754,-57.952542 -34.836799,-57.951875 - 34.83609,-57.952685 -34.835573,-57.95198 - 34.834749,-57.950715 -34.833536,-57.944074 - 34.837855)))
309	La Plegaria	Buenos Aires	Exaltación de la Cruz	Los Cardales	((((-58.976514 -34.327137,-58.975563 - 34.326549,-58.975243 -34.326909,-58.975706 - 34.32721,-58.974977 -34.328132,-58.975487 - 34.328427,-58.976514 -34.327137)))
310	Arroyo El Claro	Buenos Aires	Tigre	Benavidez	((((-58.687879 -34.416994,-58.686896 - 34.416529,-58.686693 -34.416492,-58.686411 - 34.416371,-58.686049 -34.416823,-58.685029 - 34.416435,-58.685049 -34.416383,-58.684256 - 34.416066,-58.684573 -34.415639,-58.684044 - 34.415454,-58.684268 -34.415131,-58.685832 - 34.415884,-58.686319 -34.415274,-58.687404 - 34.415813,-58.688365 -34.416325,-58.689523 - 34.416881,-58.68897 -34.417544,-58.687879 - 34.416994)))
311	Luján	Buenos Aires	José M. Ezeiza	Tristán Suárez	((((-58.563161 -34.885409,-58.565751 - 34.887489,-58.566209 -34.887204,-58.569525 - 34.889746,-58.570535 -34.888546,-58.57084 -



*[Handwritten signatures]*



Congreso de la Nación

13-PE-22

OD 304

42

					34.888756,-58.572088 -34.887481,-58.574046 - 34.884854,-58.574061 -34.884759,-58.575075 - 34.883434,-58.569459 -34.880645,-58.567997 - 34.882562,-58.566563 -34.884516,-58.565831 - 34.884157,-58.565076 -34.88386,-58.564221 - 34.884563,-58.564164 -34.884528,-58.563161 - 34.885409)))
312	Veinticinco de Mayo	Buenos Aires	Malvinas Argentinas	Tierras Altas	(((-58.738342 -34.474366,-58.73807 - 34.474739,-58.738645 -34.475028,-58.738905 - 34.474666,-58.738342 -34.474366))((-58.740135 - -34.475302,-58.739626 -34.475041,-58.739406 - 34.475322,-58.739537 -34.475389,-58.739476 - 34.475484,-58.739854 -34.475674,-58.740135 - 34.475302)))
313	Mercado	Buenos Aires	Tres de Febrero	Caseros	(((-58.55758 -34.619944,-58.557594 - 34.619865,-58.557429 -34.619521,-58.557279 - 34.619482,-58.556917 -34.619602,-58.556708 - 34.619687,-58.556032 -34.62013,-58.556101 - 34.620216,-58.556555 -34.620401,-58.557121 - 34.620625,-58.557196 -34.620544,-58.55758 - 34.619944)))
314	Ocho de Septiembre	Buenos Aires	Zárate	Lima	(((-59.209784 -34.047535,-59.208871 - 34.044616,-59.205222 -34.045395,-59.205526 - 34.046351,-59.204527 -34.046582,-59.205124 - 34.048589,-59.209784 -34.047535)))
315	Los Pinos	Buenos Aires	Zárate	Lima	(((-59.204671 -34.040358,-59.208308 - 34.03958,-59.207931 -34.038547,-59.206854 - 34.03877,-59.206527 -34.0378,-59.20403 - 34.038157,-59.204671 -34.040358)))
316	San Sebastián	Buenos Aires	Zárate	Lima	(((-59.192894 -34.036442,-59.192094 - 34.033644,-59.186391 -34.034824,-59.186575 - 34.03559,-59.186934 -34.036728,-59.187205 - 34.037627,-59.192894 -34.036442)))
317	Vista Alegre	Buenos Aires	José M. Ezeiza	Tristán Suárez	(((-58.555163 -34.908271,-58.5569 -34.906084,- 58.548889 -34.902268,-58.549784 -34.900978,- 58.543837 -34.898093,-58.542205 -34.897438,- 58.54037 -34.899847,-58.545067 -34.902152,- 58.545183 -34.903542,-58.555163 -34.908271)))
318	Los Grillos	Buenos Aires	Pilar	Pilar	(((-58.949235 -34.457684,-58.942921 - 34.45861,-58.94355 -34.460577,-58.956254 - 34.458225,-58.956188 -34.457757,-58.956304 - 34.457342,-58.956523 -34.457059,-58.957328 - 34.456715,-58.957365 -34.456373,-58.954585 - 34.456668,-58.95265 -34.455695,-58.952543 - 34.45554,-58.954434 -34.453342,-58.949327 - 34.450688,-58.947637 -34.452943,-58.942203 - 34.455235,-58.942957 -34.458184,-58.949159 - 34.457236,-58.949235 -34.457684)))
319	San Lucas	Buenos Aires	Almirante Brown	Claypole	(((-58.360496 -34.817977,-58.361579 - 34.818611,-58.361572 -34.818654,-58.361993 - 34.818909,-58.362994 -34.818082,-58.363064 - 34.81808,-58.363341 -34.817749,-58.362643 - 34.817342,-58.36198 -34.818155,-58.360741 -



*[Handwritten signatures and initials]*



Congreso de la Nación

13-PE-22  
OD 304  
43



					34.817459,-58.360496 -34.817977)))
320	Talleres	Buenos Aires	Pehuajó	Pehuajó	((( -61.882864 -35.809278, -61.88103 -35.810783, -61.882907 -35.812349, -61.88475 -35.810858, -61.883787 -35.810044, -61.882864 -35.809278)))
321	Sin Nombre	Buenos Aires	Exaltación de la Cruz	Arroyo De La Cruz	((( -59.115813 -34.328879, -59.11348 -34.330737, -59.114343 -34.331647, -59.117241 -34.333991, -59.11477 -34.335979, -59.116762 -34.337628, -59.121615 -34.333692, -59.119646 -34.331986, -59.119525 -34.332073, -59.115813 -34.328879)))
322	Cristo Rey	Buenos Aires	La Plata	José Melchor Romero	((( -58.044022 -34.974616, -58.041721 -34.972461, -58.04002 -34.970955, -58.038901 -34.971857, -58.038611 -34.972142, -58.0388 -34.97274, -58.038828 -34.973359, -58.038975 -34.973569, -58.03862 -34.974332, -58.038495 -34.975104, -58.040698 -34.977161, -58.044022 -34.974616)))
323	Los Álamos	Buenos Aires	La Matanza	Virrey Del Pino	((( -58.630971 -34.809313, -58.631677 -34.808749, -58.630752 -34.807923, -58.630898 -34.807733, -58.629977 -34.806802, -58.629499 -34.80695, -58.62871 -34.806991, -58.628425 -34.807034, -58.628295 -34.807153, -58.628228 -34.807308, -58.628282 -34.808194, -58.628299 -34.808299, -58.628404 -34.808423, -58.628333 -34.808564, -58.627817 -34.808972, -58.627381 -34.809211, -58.627017 -34.809317, -58.626627 -34.8093, -58.626149 -34.809003, -58.625818 -34.808785, -58.625469 -34.808661, -58.624806 -34.808258, -58.624125 -34.808958, -58.626338 -34.810452, -58.627065 -34.810996, -58.630107 -34.808456, -58.630715 -34.809093, -58.630971 -34.809313)))
324	Los Paraisos II	Buenos Aires	Moreno	Moreno	((( -58.78031 -34.618187, -58.780157 -34.617971, -58.780002 -34.617595, -58.780019 -34.617502, -58.779151 -34.615851, -58.779009 -34.615701, -58.778615 -34.615954, -58.778901 -34.616756, -58.778969 -34.61693, -58.778909 -34.616969, -58.778965 -34.61712, -58.779044 -34.617175, -58.779218 -34.617611, -58.779251 -34.617702, -58.779465 -34.617922, -58.780095 -34.618368, -58.78031 -34.618187)))
325	36Bis y 135	Buenos Aires	La Plata	San Carlos	((( -57.993228 -34.930901, -57.992535 -34.931408, -57.993119 -34.931968, -57.993537 -34.931988, -57.993554 -34.931738, -57.993266 -34.931567, -57.993491 -34.931378, -57.993295 -34.931207, -57.99345 -34.931074, -57.993228 -34.930901)))
326	Santa Isabel	Buenos Aires	Brandsen	Brandsen	((( -58.252164 -35.163482, -58.250051 -35.167271, -58.24877 -35.166814, -58.249282 -35.165855, -58.246151 -35.164644, -58.246261 -35.164447, -58.246693 -35.164602, -58.246768 -35.164448, -58.246452 -35.164341, -58.24656 -35.16414, -58.246212 -35.164007, -58.24626 -35.163929, -58.24665 -35.164086, -58.246805 -



*[Handwritten signatures and initials]*



Congreso de la Nación

13-PE-22  
OD 304  
44

					35.163824,-58.246396 -35.163681,-58.247472 - 35.16172,-58.252164 -35.163482)))
327	Los Aromos	Buenos Aires	Brandsen	Brandsen	((( -58.249961 -35.167375,-58.248891 - 35.169358,-58.244753 -35.167684,-58.244976 - 35.16729,-58.244806 -35.167228,-58.245157 - 35.166649,-58.244884 -35.166537,-58.244929 - 35.166445,-58.245214 -35.166552,-58.24569 - 35.165763,-58.249961 -35.167375)))
328	Nueve de Julio	Buenos Aires	Zárate	Lima	((( -59.200474 -34.040176,-59.199824 - 34.038084,-59.199116 -34.038462,-59.196909 - 34.039899,-59.197412 -34.040482,-59.197646 - 34.040585,-59.197988 -34.040726,-59.200474 - 34.040176)))
329	Rubencito	Buenos Aires	Ensenada	Punta Lara	((( -57.938517 -34.838992,-57.939937 - 34.838329,-57.941262 -34.837756,-57.942158 - 34.837351,-57.942821 -34.838131,-57.943798 - 34.837494,-57.943582 -34.837314,-57.943152 - 34.83766,-57.942707 -34.837042,-57.943326 - 34.836693,-57.942952 -34.835934,-57.942432 - 34.836147,-57.942292 -34.835707,-57.941172 - 34.83594,-57.940962 -34.835523,-57.939988 - 34.835164,-57.939397 -34.835229,-57.938422 - 34.833384,-57.937762 -34.833373,-57.93606 - 34.833607,-57.935961 -34.833873,-57.936121 - 34.834273,-57.936889 -34.834784,-57.938035 - 34.834757,-57.93832 -34.834635,-57.939267 - 34.835969,-57.938548 -34.836171,-57.938161 - 34.836232,-57.938076 -34.836117,-57.937099 - 34.836406,-57.936832 -34.836524,-57.9385 - 34.838436,-57.937218 -34.839412,-57.937489 - 34.839652,-57.938517 -34.838992)))
330	Boliviano II	Buenos Aires	Pilar	Villa Rosa	((( -58.866212 -34.410908,-58.864596 - 34.410165,-58.865108 -34.409337,-58.863518 - 34.408481,-58.861857 -34.410563,-58.863238 - 34.411767,-58.864518 -34.412977,-58.864612 - 34.413063,-58.866212 -34.410908)))
331	Latorre	Buenos Aires	Punta Indio	Verónica	((( -57.338673 -35.38232,-57.341654 - 35.377997,-57.337543 -35.376139,-57.334585 - 35.38043,-57.338673 -35.38232)))
332	Don Juan	Buenos Aires	La Matanza	Gregorio De Laferrere	((( -58.57671 -34.760274,-58.576309 - 34.759914,-58.57735 -34.759073,-58.576543 - 34.75835,-58.575498 -34.759215,-58.573608 - 34.757605,-58.569941 -34.760315,-58.569324 - 34.76071,-58.569314 -34.760883,-58.569582 - 34.76114,-58.570427 -34.762044,-58.570573 - 34.762032,-58.570711 -34.762262,-58.57057 - 34.762346,-58.569933 -34.762168,-58.56989 - 34.762284,-58.569454 -34.763002,-58.569371 - 34.76348,-58.569139 -34.763732,-58.568339 - 34.764352,-58.568753 -34.764756,-58.568435 - 34.765082,-58.568341 -34.765233,-58.568638 - 34.765519,-58.569311 -34.765241,-58.569771 - 34.76525,-58.570031 -34.765392,-58.570197 - 34.765512,-58.570344 -34.765846,-58.570499 - 34.766364,-58.570792 -34.766528,-58.571188 - 34.766528,-58.57135 -34.766377,-58.571837 - 34.76611,-58.572092 -34.766316,-58.572775 -



Handwritten signatures and initials.





Congreso de la Nación

13-PE-22

OD 304

45



					34.765765,-58.573361 -34.765927,-58.573496 - 34.765854,-58.573656 -34.765993,-58.574312 - 34.765989,-58.575534 -34.766968,-58.575193 - 34.767779,-58.575839 -34.768087,-58.576788 - 34.767352,-58.573693 -34.764598,-58.574097 - 34.764272,-58.572357 -34.7628,-58.573611 - 34.761786,-58.573307 -34.76152,-58.573421 - 34.761422,-58.573598 -34.761294,-58.573731 - 34.761248,-58.573716 -34.761147,-58.574343 - 34.760915,-58.575017 -34.761637,-58.57671 - 34.760274)))
333	Miguelín	Buenos Aires	Ensenada	Punta Lara	((((-57.993226 -34.805934,-57.992983 - 34.805161,-57.99333 -34.805071,-57.993082 - 34.804324,-57.994101 -34.803875,-57.993564 - 34.803293,-57.992483 -34.802015,-57.991858 - 34.802278,-57.991456 -34.802816,-57.992593 - 34.806286,-57.993226 -34.805934))))
334	Treinta de Agosto	Buenos Aires	Lomas de Zamora	Santa Catalina	((((-58.490459 -34.737021,-58.488615 - 34.735591,-58.488099 -34.735168,-58.487542 - 34.735557,-58.487442 -34.73563,-58.487231 - 34.735886,-58.487433 -34.735959,-58.486076 - 34.737994,-58.488882 -34.739177,-58.490459 - 34.737021))))
335	Paraje Villa Roch	Buenos Aires	Tordillo	General Conesa	((((-57.3415 -36.468051,-57.339839 -36.46929,- 57.339569 -36.468991,-57.338692 -36.469358,- 57.338285 -36.469646,-57.338154 -36.470084,- 57.339004 -36.470277,-57.339982 -36.470383,- 57.344195 -36.470695,-57.344119 -36.470267,- 57.3415 -36.468051))))
336	Luchetti	Buenos Aires	Pilar	Manzanares	((((-58.992901 -34.461931,-58.995555 - 34.458498,-58.994186 -34.457736,-58.993336 - 34.458864,-58.991184 -34.457753,-58.990314 - 34.458877,-58.989629 -34.45852,-58.988843 - 34.459422,-58.988709 -34.459714,-58.991263 - 34.461008,-58.992901 -34.461931))))
337	Almafuerte	Buenos Aires	Almirante Brown	Glew	((((-58.360156 -34.881893,-58.360947 - 34.882314,-58.361479 -34.881615,-58.362198 - 34.882017,-58.361713 -34.882648,-58.362744 - 34.883171,-58.364032 -34.883794,-58.364171 - 34.883599,-58.36569 -34.884314,-58.365842 - 34.884406,-58.366986 -34.884953,-58.367274 - 34.885106,-58.368007 -34.885507,-58.368706 - 34.884468,-58.371124 -34.885604,-58.371794 - 34.884659,-58.368658 -34.883117,-58.36413 - 34.880816,-58.364203 -34.880606,-58.362697 - 34.879847,-58.361137 -34.879135,-58.360222 - 34.880382,-58.360988 -34.880775,-58.360156 - 34.881893))))
338	Boliviano	Buenos Aires	Pilar	Villa Rosa	((((-58.870376 -34.414566,-58.868247 - 34.412415,-58.868389 -34.412132,-58.870435 - 34.409403,-58.86823 -34.408315,-58.865422 - 34.412057,-58.866706 -34.412787,-58.86573 - 34.414117,-58.867289 -34.415593,-58.867943 - 34.414878,-58.868842 -34.415732,-58.870376 - 34.414566))))



Handwritten signatures and initials.



Congreso de la Nación

13-PE-22  
OD 304  
46

339	Pucará	Buenos Aires	La Costa	San Bernardo	(((56.689763 -36.68164,-56.690467 -36.681666,-56.69056 -36.680565,-56.690529 -36.679884,-56.689971 -36.679854,-56.689889 -36.68088,-56.689763 -36.68164)))
341	Veinticuatro de Diciembre	Buenos Aires	Quilmes	Ezpeleta	(((58.256569 -34.757772,-58.257822 -34.756382,-58.256556 -34.75564,-58.257663 -34.754294,-58.255966 -34.753304,-58.254782 -34.754629,-58.254217 -34.754276,-58.254379 -34.753974,-58.254058 -34.753831,-58.253054 -34.755715,-58.254017 -34.756268,-58.254213 -34.756384,-58.254593 -34.756604,-58.255023 -34.756845,-58.255652 -34.757207,-58.256569 -34.757772)))
342	Santa Marta	Buenos Aires	José M. Ezeiza	Tristán Suárez	(((58.57059 -34.904219,-58.565872 -34.901727,-58.562971 -34.905425,-58.567669 -34.907945,-58.57059 -34.904219)))
343	Las Quintas	Buenos Aires	Tigre	General Pacheco	(((58.671669 -34.444686,-58.671991 -34.444257,-58.670559 -34.443491,-58.671044 -34.44288,-58.672488 -34.443643,-58.672827 -34.443197,-58.67064 -34.442066,-58.669498 -34.443516,-58.671669 -34.444686)))
344	Padre Mujica III	Buenos Aires	Lomas de Zamora	Santa Catalina	(((58.483501 -34.727294,-58.483363 -34.727424,-58.483295 -34.727401,-58.483198 -34.727359,-58.483039 -34.72733,-58.482787 -34.727445,-58.482004 -34.728017,-58.481226 -34.728647,-58.480429 -34.729248,-58.479887 -34.72967,-58.47934 -34.730108,-58.47895 -34.730403,-58.478527 -34.73071,-58.478017 -34.731144,-58.47753 -34.731522,-58.477126 -34.731835,-58.47671 -34.732154,-58.476018 -34.732669,-58.475392 -34.733152,-58.475093 -34.733361,-58.474846 -34.733279,-58.475276 -34.732967,-58.475706 -34.73264,-58.475898 -34.732468,-58.476241 -34.732216,-58.476865 -34.731754,-58.477286 -34.731429,-58.477806 -34.731044,-58.478266 -34.730692,-58.478651 -34.730407,-58.479067 -34.730087,-58.479626 -34.729669,-58.47998 -34.729406,-58.480373 -34.729116,-58.480834 -34.728756,-58.481119 -34.728538,-58.481423 -34.728306,-58.481781 -34.728013,-58.482151 -34.727721,-58.482656 -34.72735,-58.483134 -34.727001,-58.483501 -34.727294)))
345	Baires	Buenos Aires	Tigre	Don Torcuato	(((58.618257 -34.479206,-58.61685 -34.478738,-58.615381 -34.481698,-58.616806 -34.482179,-58.618257 -34.479206)))
346	Tres Américas	Buenos Aires	José M. Ezeiza	Tristán Suárez	(((58.580065 -34.90748,-58.576077 -34.912461,-58.57932 -34.914095,-58.580854 -34.912016,-58.58145 -34.912538,-58.579923 -34.914464,-58.581762 -34.915442,-58.585422 -34.910288,-58.580065 -34.90748)))
347	Pecorena	Buenos Aires	Zárate	Zárate	(((59.051372 -34.096884,-59.053024 -34.09469,-59.053918 -34.095148,-59.05411 -34.094904,-59.055015 -34.095384,-59.055888 -34.094088,-59.053204 -34.09276,-59.050392 -



Handwritten signatures and initials.



Congreso de la Nación

13-PE-22  
OD 304  
47

					34.09636,-59.051372 -34.096884)))
348	Don Juan	Buenos Aires	San Pedro	San Pedro	((( -59.68038 -33.667935,-59.68037 -33.667867,-59.679837 -33.667207,-59.679743 -33.667165,-59.679187 -33.667352,-59.678645 -33.667535,-59.678546 -33.667566,-59.67799 -33.667782,-59.679071 -33.669095,-59.680562 -33.668172,-59.68038 -33.667935)))
349	Antártida Argentina	Buenos Aires	Lomas de Zamora	Santa Catalina	((( -58.483722 -34.727898,-58.483167 -34.72741,-58.483009 -34.727406,-58.482666 -34.727571,-58.482045 -34.728065,-58.482573 -34.728541,-58.481838 -34.729174,-58.481323 -34.728623,-58.480693 -34.729101,-58.480087 -34.729553,-58.479475 -34.730027,-58.478867 -34.730499,-58.477877 -34.731273,-58.476943 -34.731987,-58.476015 -34.732708,-58.475583 -34.733066,-58.47557 -34.733144,-58.476265 -34.733175,-58.477252 -34.733188,-58.47891 -34.733241,-58.478958 -34.733197,-58.47814 -34.732494,-58.47892 -34.731923,-58.479762 -34.732679,-58.479111 -34.733199,-58.479164 -34.733241,-58.483311 -34.733358,-58.483426 -34.733016,-58.483855 -34.732254,-58.483957 -34.731998,-58.483936 -34.731866,-58.48371 -34.731588,-58.483737 -34.731103,-58.483992 -34.730384,-58.484059 -34.729582,-58.483743 -34.729117,-58.483558 -34.728515,-58.483542 -34.72827,-58.483722 -34.727898)))
350	San Cayetano	Buenos Aires	La Plata	José Melchor Romero	((( -58.033717 -34.948397,-58.031459 -34.950016,-58.029452 -34.948197,-58.031698 -34.946537,-58.033717 -34.948397)))
351	Estación San Pedro	Buenos Aires	San Pedro	San Pedro	((( -59.685298 -33.692941,-59.686255 -33.692324,-59.686693 -33.692006,-59.686647 -33.69196,-59.687099 -33.69166,-59.686364 -33.691317,-59.686143 -33.691723,-59.686093 -33.691782,-59.685924 -33.691741,-59.685774 -33.692008,-59.684953 -33.692478,-59.685298 -33.692941)))
352	Martín Fierro	Buenos Aires	Merlo	Merlo	((( -58.747214 -34.714367,-58.746834 -34.71508,-58.748995 -34.716025,-58.749007 -34.715922,-58.747214 -34.714367)))
353	Evita II	Buenos Aires	Ituzaingó	Ituzaingó	((( -58.694765 -34.647456,-58.694826 -34.647434,-58.695499 -34.64688,-58.694702 -34.64622,-58.693969 -34.646781,-58.694765 -34.647456)))
354	Facundo Quiroga	Buenos Aires	Mercedes	Mercedes	((( -59.458938 -34.654556,-59.454868 -34.653843,-59.454582 -34.654934,-59.458277 -34.655739,-59.458938 -34.654556)))
355	San Francisco Javier	Buenos Aires	José M. Ezeiza	Carlos Spegazzini	((( -58.599165 -34.902546,-58.598414 -34.902151,-58.598897 -34.901481,-58.598391 -34.901425,-58.598121 -34.901599,-58.597838 -34.901453,-58.598025 -34.901165,-58.59562 -34.899902,-58.59416 -34.901741,-58.594627 -34.902067,-58.594546 -34.902197,-58.594016 -



*[Handwritten signatures and initials]*



Congreso de la Nación

13-PE-22

OD 304

48

					34.901919,-58.593488 -34.902777,-58.593859 - 34.903011,-58.593663 -34.90328,-58.593232 - 34.903058,-58.59287 -34.903534,-58.59693 - 34.905586,-58.599165 -34.902546)))
356	El Cascote	Buenos Aires	La Matanza	La Tablada	((( -58.523601 -34.680088,-58.523036 - 34.679698,-58.522791 -34.679938,-58.52288 - 34.680002,-58.52284 -34.680039,-58.523297 - 34.680355,-58.523601 -34.680088)))
357	28 y 103	Buenos Aires	Balcarce	Balcarce	((( -58.242139 -37.844787,-58.240232 - 37.843287,-58.238299 -37.844779,-58.240182 - 37.846289,-58.242139 -37.844787)))
358	Marchetti	Buenos Aires	Mercedes	Mercedes	((( -59.450949 -34.646165,-59.446972 - 34.646792,-59.446995 -34.64745,-59.447339 - 34.647759,-59.447488 -34.648784,-59.450105 - 34.648499,-59.449971 -34.647518,-59.451715 - 34.647329,-59.453238 -34.64718,-59.453225 - 34.647094,-59.452951 -34.645431,-59.45256 - 34.643935,-59.452549 -34.643886,-59.450751 - 34.644217,-59.450949 -34.646165)),(-59.449615 -34.644431,-59.446967 -34.644924,-59.447151 - 34.645903,-59.449716 -34.645429,-59.449615 - 34.644431)))
359	La California	Buenos Aires	General San Martín	Villa Granaderos De San Martín	((( -58.523587 -34.556556,-58.523146 - 34.556298,-58.522807 -34.556721,-58.522803 - 34.556789,-58.523124 -34.557082,-58.523475 - 34.55682,-58.523404 -34.556781,-58.523587 - 34.556556)))
361	El Ombú	Buenos Aires	José M. Ezeiza	Tristán Suárez	((( -58.575859 -34.889234,-58.574691 - 34.890644,-58.574539 -34.89056,-58.5727 - 34.892894,-58.573949 -34.893829,-58.575494 - 34.894623,-58.57528 -34.894885,-58.579287 - 34.898002,-58.583173 -34.893185,-58.575859 - 34.889234)))
362	Colonia Ferroviaria	Buenos Aires	Villarino	Pedro Luro	((( -62.685182 -39.510512,-62.685746 - 39.509073,-62.686266 -39.507892,-62.685973 - 39.507744,-62.685211 -39.507828,-62.684907 - 39.508199,-62.684526 -39.509053,-62.68456 - 39.509218,-62.683535 -39.508905,-62.683287 - 39.509417,-62.684847 -39.509841,-62.684942 - 39.510393,-62.684697 -39.510901,-62.683245 - 39.514585,-62.683561 -39.514746,-62.684995 - 39.511002,-62.685182 -39.510512)))
363	Iparraguirre	Buenos Aires	Ituzaingó	Ituzaingó	((( -58.674172 -34.673876,-58.674336 - 34.673746,-58.674636 -34.673986,-58.674295 - 34.674265,-58.674 -34.674022,-58.674172 - 34.673876)))
364	Sin Nombre	Buenos Aires	Balcarce	Balcarce	((( -58.259493 -37.832752,-58.26037 - 37.832033,-58.259486 -37.831351,-58.258628 - 37.832013,-58.259493 -37.832752)))
365	Regional	Buenos Aires	General Pueyrredón	Mar Del Plata	((( -57.605305 -37.990148,-57.604757 - 37.990439,-57.605292 -37.991111,-57.605379 -



Handwritten signatures and initials.



Congreso de la Nación

13-PE-22

OD 304

49

					37.991241,-57.606305 -37.99233,-57.607166 - 37.991744,-57.606886 -37.991466,-57.60706 - 37.991379,-57.607516 -37.99112,-57.60728 - 37.990813,-57.606726 -37.991095,-57.606602 - 37.991165,-57.606244 -37.990721,-57.606874 - 37.990397,-57.606607 -37.990035,-57.605585 - 37.990512,-57.605305 -37.990148)))
367	Luján 2	Buenos Aires	José M. Ezeiza	Tristán Suárez	((( -58.574082 -34.884801,-58.577855 - 34.886694,-58.579305 -34.884736,-58.575577 - 34.882794,-58.574082 -34.884801)))
368	El Golf	Buenos Aires	Villa Gesell	Villa Gesell	((( -56.989502 -37.243659,-56.989221 - 37.243685,-56.989323 -37.244318,-56.989592 - 37.244294,-56.989629 -37.244478,-56.989894 - 37.24445,-56.989725 -37.243725,-56.989502 - 37.243659)))
369	La Fabrikita 2	Buenos Aires	Vicente López	Villa Martelli	((( -58.52286 -34.552815,-58.522925 - 34.552727,-58.522846 -34.552688,-58.522944 - 34.552538,-58.523024 -34.552576,-58.523096 - 34.552478,-58.522884 -34.552374,-58.522772 - 34.552563,-58.522663 -34.552526,-58.522566 - 34.552679,-58.522655 -34.552716,-58.52254 - 34.552884,-58.522758 -34.552974,-58.52286 - 34.552815)))
371	Bajo Puerto	Buenos Aires	San Pedro	San Pedro	((( -59.648836 -33.682493,-59.648457 - 33.682139,-59.645063 -33.684581,-59.645631 - 33.685251,-59.646454 -33.68481,-59.646814 - 33.685135,-59.647061 -33.684996,-59.647297 - 33.685322,-59.647549 -33.685211,-59.647323 - 33.684858,-59.647561 -33.684673,-59.647053 - 33.684125,-59.647742 -33.683731,-59.648281 - 33.6843,-59.649072 -33.683877,-59.648205 - 33.682966,-59.648836 -33.682493)))
372	Centro	Buenos Aires	Capitán Sarmiento	Capitán Sarmiento	((( -59.790774 -34.175643,-59.790676 - 34.175476,-59.789768 -34.175824,-59.789311 - 34.176013,-59.789483 -34.176469,-59.790027 - 34.176269,-59.790774 -34.175643)))
373	Nuevo	Buenos Aires	Ituzaingó	Villa Gobernador Udaondo	((( -58.689919 -34.60186,-58.689532 - 34.601522,-58.689244 -34.601281,-58.688937 - 34.60157,-58.689067 -34.601679,-58.688996 - 34.601754,-58.689047 -34.601798,-58.68891 - 34.601917,-58.689111 -34.602082,-58.689587 - 34.601748,-58.689798 -34.601922,-58.689842 - 34.601922,-58.689919 -34.60186)))
374	Rojas	Buenos Aires	Chivilcoy	Chivilcoy	((( -60.011912 -34.916834,-60.01032 - 34.915387,-60.009411 -34.916101,-60.011007 - 34.917533,-60.011912 -34.916834)))
375	De Los Inmigrantes y M. Luis Conti	Buenos Aires	Chivilcoy	Chivilcoy	((( -60.002437 -34.926217,-60.002496 - 34.926083,-60.001845 -34.925522,-60.001412 - 34.925113,-60.001292 -34.925075,-60.000612 - 34.925588,-60.00058 -34.925676,-60.001078 - 34.926159,-60.001722 -34.926744,-60.002437 - 34.926217)))



*[Handwritten signatures and initials]*



Congreso de la Nación

13-PE-22  
OD 304  
50

376	Las Achiras	Buenos Aires	La Matanza	Villa Celina	((( -58.487339 -34.709054, -58.489059 -34.70773, -58.489934 -34.707008, -58.489387 -34.706533, -58.488952 -34.706752, -58.487539 -34.705543, -58.487364 -34.705693, -58.487175 -34.705513, -58.486986 -34.705634, -58.486969 -34.705658, -58.487539 -34.706314, -58.487568 -34.70647, -58.486837 -34.707, -58.486416 -34.707304, -58.486191 -34.707457, -58.486726 -34.708088, -58.486989 -34.708459, -58.487002 -34.708668, -58.487111 -34.708847, -58.487292 -34.709053, -58.487339 -34.709054)))
377	Los Tronquitos I	Buenos Aires	Florencio Varela	La Capilla	((( -58.26189 -34.942227, -58.262269 -34.941864, -58.264133 -34.943289, -58.264326 -34.943151, -58.263422 -34.942388, -58.264176 -34.941756, -58.264572 -34.942187, -58.265065 -34.942621, -58.266552 -34.941472, -58.272323 -34.946518, -58.26558 -34.951693, -58.262779 -34.949213, -58.264219 -34.948124, -58.260514 -34.944848, -58.261723 -34.942085, -58.26189 -34.942227)))
378	Santa Cruz	Buenos Aires	Berisso	Berisso	((( -57.89407 -34.888707, -57.893569 -34.888987, -57.893288 -34.888641, -57.893183 -34.888702, -57.89302 -34.888569, -57.892892 -34.888415, -57.893018 -34.888231, -57.892884 -34.887911, -57.892634 -34.888111, -57.892437 -34.887856, -57.892339 -34.887756, -57.892384 -34.887728, -57.89228 -34.887593, -57.892492 -34.887485, -57.892301 -34.88721, -57.891525 -34.88762, -57.890874 -34.886817, -57.886444 -34.889263, -57.885676 -34.888305, -57.884753 -34.888825, -57.885401 -34.889806, -57.886661 -34.891446, -57.886355 -34.891645, -57.886575 -34.891892, -57.887916 -34.891098, -57.889958 -34.893524, -57.888298 -34.894406, -57.887462 -34.893407, -57.885022 -34.894799, -57.88494 -34.894871, -57.885281 -34.895276, -57.883704 -34.896135, -57.885006 -34.896746, -57.890216 -34.893809, -57.890272 -34.893895, -57.890652 -34.893693, -57.890888 -34.89403, -57.891238 -34.893832, -57.891004 -34.893495, -57.892005 -34.892945, -57.891641 -34.892447, -57.891271 -34.892633, -57.890536 -34.891727, -57.892902 -34.890425, -57.893247 -34.890908, -57.893906 -34.890545, -57.893568 -34.890053, -57.894296 -34.889642, -57.894492 -34.889909, -57.894408 -34.889966, -57.894463 -34.890042, -57.894374 -34.890093, -57.894436 -34.89018, -57.894578 -34.890103, -57.894772 -34.890352, -57.894066 -34.890799, -57.894296 -34.891099, -57.894218 -34.891142, -57.894487 -34.891509, -57.895752 -34.890821, -57.895413 -34.890396, -57.89407 -34.888707)))
379	Villa Roca	Buenos Aires	Berisso	Berisso	((( -57.876964 -34.893177, -57.877474 -34.89287, -57.87435 -34.891415, -57.872312 -34.890513, -57.872413 -34.890426, -57.872999 -34.889917, -57.874327 -34.889218, -57.875585 -34.890722, -57.876234 -34.890368, -57.878115 -34.892484, -57.880139 -34.891264, -57.880098 -34.891189, -57.880095 -34.891054, -57.874684 -34.884557, -57.872317 -34.885887, -57.870701 -34.883931, -57.870181 -34.884201, -57.871837 -34.886184, -57.869089 -34.887718, -57.870337 -34.889193, -57.869427 -34.889792, -57.869426 -



Handwritten signatures and initials.



Congreso de la Nación

13-PE-22

OD 304

51

					34.889942,-57.876964 -34.893177)))
380	Los Tronquitos 2	Buenos Aires	Florencio Varela	La Capilla	((( -58.257564 -34.952693,-58.257242 - 34.953634,-58.258552 -34.954883,-58.256853 - 34.956325,-58.256426 -34.956316,-58.255877 - 34.958077,-58.256841 -34.958805,-58.257238 - 34.95853,-58.257995 -34.959296,-58.257557 - 34.959646,-58.258857 -34.960741,-58.259892 - 34.960018,-58.260964 -34.96106,-58.264279 - 34.958589,-58.257564 -34.952693)))
381	Sarmiento	Buenos Aires	La Matanza	Villa Celina	((( -58.474765 -34.707895,-58.475025 - 34.707951,-58.474984 -34.708159,-58.475025 - 34.708333,-58.474993 -34.708552,-58.474479 - 34.709522,-58.47591 -34.710917,-58.476521 - 34.710422,-58.478389 -34.710482,-58.478531 - 34.710056,-58.480358 -34.71057,-58.480627 - 34.709854,-58.477693 -34.709185,-58.477869 - 34.708684,-58.475726 -34.708216,-58.476242 - 34.706728,-58.476986 -34.704523,-58.476041 - 34.703872,-58.475115 -34.706959,-58.475004 - 34.707104,-58.474765 -34.707895)))
382	San Francisco Chico	Buenos Aires	Florencio Varela	Villa Brown	((( -58.280296 -34.866396,-58.276644 - 34.864419,-58.276951 -34.862701,-58.277874 - 34.863191,-58.281101 -34.86478,-58.281167 - 34.864695,-58.281565 -34.864886,-58.280296 - 34.866396)))
383	Dos de Abril	Buenos Aires	Lomas de Zamora	Santa Catalina	((( -58.472094 -34.735323,-58.472909 - 34.734661,-58.473102 -34.734655,-58.474828 - 34.733336,-58.475439 -34.733555,-58.473144 - 34.736256,-58.472577 -34.735975,-58.47257 - 34.735984,-58.472492 -34.73594,-58.469379 - 34.7399,-58.466429 -34.743639,-58.465897 - 34.743381,-58.46535 -34.744066,-58.464781 - 34.743754,-58.468846 -34.738414,-58.470205 - 34.736947,-58.472094 -34.735323)))
384	Barrio Cumba	Buenos Aires	Pehuajó	Pehuajó	((( -61.882924 -35.812424,-61.881031 - 35.813876,-61.88146 -35.81425,-61.882448 - 35.813485,-61.88334 -35.812746,-61.882924 - 35.812424)))
385	Stone	Buenos Aires	Escobar	Escobar	((( -58.780064 -34.360382,-58.779738 - 34.360097,-58.777675 -34.361585,-58.777945 - 34.36177,-58.768003 -34.368901,-58.767889 - 34.368765,-58.768311 -34.368262,-58.774102 - 34.364156,-58.773643 -34.363929,-58.773847 - 34.36386,-58.775571 -34.361631,-58.77553 - 34.36153,-58.775698 -34.361307,-58.775857 - 34.361257,-58.777389 -34.359261,-58.777333 - 34.359161,-58.777421 -34.359049,-58.777875 - 34.359253,-58.779269 -34.357459,-58.78161 - 34.358743,-58.782764 -34.357909,-58.78289 - 34.357916,-58.786796 -34.355068,-58.786999 - 34.355263,-58.780064 -34.360382)))
386	Alberdi	Buenos Aires	José C. Paz	José C. Paz	((( -58.770796 -34.507875,-58.769275 -34.5071,- 58.768494 -34.508127,-58.769851 -34.508879,- 58.770008 -34.508918,-58.770796 - 34.507875)),(-58.771513 -34.509737,-58.770278



Handwritten signatures and initials: J, CL, and other marks.



Congreso de la Nación

13-PE-22

OD 304

52

					-34.509104,-58.770034 -34.508981,-58.769903 - 34.508984,-58.769146 -34.509937,-58.769223 - 34.510033,-58.770695 -34.51079,-58.771513 - 34.509737)))
387	Las Acacias	Buenos Aires	José C. Paz	José C. Paz	(((-58.758313 -34.536409,-58.758628 - 34.535961,-58.758671 -34.535969,-58.758716 - 34.535881,-58.758738 -34.535839,-58.757871 - 34.535423,-58.757811 -34.535417,-58.757417 - 34.535968,-58.758313 -34.536409)))
388	La Rana	Buenos Aires	General San Martin	San Andrés	(((-58.538814 -34.551154,-58.53906 - 34.551381,-58.540177 -34.550534,-58.541273 - 34.549567,-58.540737 -34.549231,-58.541817 - 34.54838,-58.540612 -34.547141,-58.537493 - 34.549673,-58.537269 -34.549847,-58.536579 - 34.549251,-58.535918 -34.549836,-58.537043 - 34.550672,-58.537999 -34.55132,-58.538467 - 34.551536,-58.538814 -34.551154)))
389	La Antena Rural	Buenos Aires	Florencio Varela	Villa Vatteone	(((-58.256717 -34.836015,-58.254913 - 34.83515,-58.253014 -34.836422,-58.25237 - 34.83591,-58.251537 -34.835591,-58.252654 - 34.833966,-58.252212 -34.8338,-58.249461 - 34.837517,-58.252249 -34.838874,-58.256717 - 34.836015)))
390	Ferrari	Buenos Aires	Merlo	Mariano Acosta	(((-58.785039 -34.696299,-58.784682 - 34.695929,-58.784413 -34.695664,-58.78361 - 34.696165,-58.783912 -34.696497,-58.784259 - 34.696863,-58.785039 -34.696299)))
391	El Ruso	Buenos Aires	Escobar	Garín	(((-58.745098 -34.434819,-58.743451 - 34.436956,-58.745753 -34.438248,-58.747523 - 34.43604,-58.745098 -34.434819)))
392	Cabot	Buenos Aires	Escobar	Garín	(((-58.726786 -34.428672,-58.725683 - 34.430145,-58.728367 -34.431652,-58.728443 - 34.432042,-58.728474 -34.432638,-58.728789 - 34.432405,-58.728795 -34.431662,-58.728632 - 34.431464,-58.728786 -34.431224,-58.730239 - 34.431987,-58.730493 -34.431714,-58.729655 - 34.431281,-58.729839 -34.430918,-58.729221 - 34.43062,-58.729559 -34.430177,-58.726786 - 34.428672)),((-58.730944 -34.433886,-58.731605 - 34.433086,-58.730043 -34.432292,-58.729456 - 34.433043,-58.730944 -34.433886)))
394	San Francisco	Buenos Aires	San Fernando	San Fernando	(((-58.570425 -34.446486,-58.570159 - 34.446658,-58.569637 -34.447059,-58.569374 - 34.447266,-58.569573 -34.447496,-58.569845 - 34.447683,-58.570443 -34.447521,-58.570813 - 34.447396,-58.571004 -34.447324,-58.570884 - 34.447199,-58.571056 -34.447059,-58.570924 - 34.446874,-58.570781 -34.446756,-58.570425 - 34.446486)))
395	Del Cencerro	Buenos Aires	La Matanza	Rafael Castillo	(((-58.605156 -34.725151,-58.605667 - 34.725569,-58.60634 -34.725049,-58.605835 - 34.724618,-58.605156 -34.725151)))



Handwritten signatures and initials.





Congreso de la Nación

13-PE-22  
OD 304  
53

396	Nuevo Sol	Buenos Aires	Almirante Brown	Glew	(((-58.401011 -34.883532,-58.402786 - 34.884449,-58.404662 -34.885305,-58.406979 - 34.8864,-58.40744 -34.886635,-58.40742 - 34.886678,-58.411776 -34.888902,-58.412969 - 34.887173,-58.41361 -34.886141,-58.410897 - 34.884754,-58.411054 -34.884514,-58.40844 - 34.883233,-58.403097 -34.880537,-58.401011 - 34.883532)))
397	La Cava	Buenos Aires	San Isidro	Beccar	(((-58.538946 -34.471277,-58.540428 - 34.470111,-58.540529 -34.470162,-58.54093 - 34.470366,-58.54102 -34.470396,-58.543279 - 34.471476,-58.544582 -34.472098,-58.547853 - 34.473636,-58.547822 -34.473688,-58.54776 - 34.473781,-58.547673 -34.473852,-58.547633 - 34.473881,-58.547571 -34.473902,-58.547401 - 34.47384,-58.547333 -34.473931,-58.547316 - 34.473974,-58.547332 -34.473981,-58.547248 - 34.474096,-58.547323 -34.474128,-58.547333 - 34.474113,-58.547411 -34.474149,-58.547189 - 34.474428,-58.547169 -34.47442,-58.547135 - 34.474467,-58.547232 -34.474517,-58.547205 - 34.474554,-58.547348 -34.474614,-58.547301 - 34.474682,-58.547332 -34.474696,-58.547031 - 34.475113,-58.547013 -34.475105,-58.546992 - 34.47513,-58.546955 -34.475116,-58.546901 - 34.47515,-58.546812 -34.475203,-58.54549 - 34.474571,-58.544853 -34.474246,-58.544068 - 34.473871,-58.544027 -34.473921,-58.543851 - 34.473841,-58.543893 -34.473785,-58.543285 - 34.4735,-58.543209 -34.473612,-58.542326 - 34.473148,-58.540942 -34.472498,-58.540437 - 34.473189,-58.540108 -34.47301,-58.53972 - 34.473543,-58.537379 -34.47238,-58.538946 - 34.471277)))
398	Villa Risso	Buenos Aires	Tres de Febrero	Caseros	(((-58.54011 -34.610638,-58.540269 - 34.610812,-58.540972 -34.610275,-58.540784 - 34.610141,-58.540496 -34.610357,-58.54011 - 34.610638)))
399	El Triángulo	Buenos Aires	Ramallo	Ramallo	(((-60.046643 -33.51416,-60.047991 - 33.510229,-60.04626 -33.511562,-60.046642 - 33.511944,-60.045859 -33.513214,-60.046001 - 33.513726,-60.046133 -33.51398,-60.046643 - 33.51416)))
400	Villa Hudson Fondo	Buenos Aires	Florencio Varela	Bosques	(((-58.227492 -34.839661,-58.226519 - 34.840383,-58.226243 -34.840129,-58.224523 - 34.841388,-58.227888 -34.844438,-58.224218 - 34.849315,-58.224305 -34.849388,-58.22454 - 34.849371,-58.227965 -34.850947,-58.232667 - 34.844491,-58.227492 -34.839661)))
401	La Villita	Buenos Aires	Tigre	Rincón De Milberg	(((-58.596852 -34.427755,-58.596913 - 34.425702,-58.596348 -34.425768,-58.596234 - 34.427707,-58.596852 -34.427755)))
402	Leguizamón y Haití	Buenos Aires	Pilar	Pilar	(((-58.91128 -34.434085,-58.9105 -34.433691,- 58.908915 -34.435747,-58.907516 -34.435081,- 58.906704 -34.436209,-58.908894 -34.437301,- 58.91128 -34.434085)),((-58.906125 - 34.437057,-58.906648 -34.436257,-58.904793 -



Handwritten signatures and initials.



Congreso de la Nación

13-PE-22

OD 304

54



					34.435261,-58.9042 -34.436103,-58.906125 - 34.437057)))
403	Talleres	Buenos Aires	Lanús	Remedios De Escalada	(((-58.401276 -34.720853,-58.401698 - 34.720777,-58.40251 -34.72065,-58.403239 - 34.720557,-58.403261 -34.720985,-58.403507 - 34.721056,-58.403808 -34.720684,-58.404118 - 34.720296,-58.403992 -34.719896,-58.403383 - 34.719955,-58.402679 -34.720053,-58.402714 - 34.720251,-58.402338 -34.720299,-58.40107 - 34.720369,-58.401168 -34.72083,-58.401276 - 34.720853)))
404	Las Piletas	Buenos Aires	Florencio Varela	Florencio Varela	(((-58.29203 -34.810745,-58.291459 - 34.810455,-58.291328 -34.810613,-58.291251 - 34.810604,-58.291158 -34.810697,-58.291015 - 34.810636,-58.290691 -34.811049,-58.29121 - 34.810981,-58.292068 -34.810818,-58.29203 - 34.810745)))
405	Medalla Milagrosa	Buenos Aires	La Plata	City Bell	(((-58.05099 -34.893471,-58.052027 - 34.896282,-58.052489 -34.896151,-58.052403 - 34.895946,-58.052332 -34.895741,-58.052371 - 34.895561,-58.052558 -34.895218,-58.052646 - 34.894886,-58.052581 -34.894796,-58.052449 - 34.894657,-58.052228 -34.894531,-58.052139 - 34.894174,-58.052251 -34.894044,-58.0526 - 34.893953,-58.052221 -34.892891,-58.052931 - 34.892723,-58.052974 -34.892679,-58.052634 - 34.891672,-58.05258 -34.891645,-58.051887 - 34.891811,-58.051648 -34.891148,-58.050542 - 34.891401,-58.050502 -34.89151,-58.051116 - 34.893312,-58.05099 -34.893471)))
406	Los Pinos 2	Buenos Aires	General Juan Madariaga	General Juan Madariaga	(((-57.12457 -37.028616,-57.123517 - 37.028355,-57.122993 -37.028886,-57.123645 - 37.029102,-57.124468 -37.029032,-57.12457 - 37.028616)))
407	Luján	Buenos Aires	Florencio Varela	Gobernador Costa	(((-58.312805 -34.815331,-58.316422 - 34.811181,-58.310889 -34.807947,-58.310685 - 34.807747,-58.310386 -34.807435,-58.310284 - 34.807582,-58.310348 -34.807891,-58.310385 - 34.808631,-58.310537 -34.809049,-58.310997 - 34.809596,-58.31124 -34.809891,-58.311064 - 34.810264,-58.31112 -34.810736,-58.311454 - 34.811154,-58.311974 -34.811659,-58.312112 - 34.811893,-58.312091 -34.812473,-58.311953 - 34.813344,-58.311399 -34.814639,-58.311921 - 34.814963,-58.312805 -34.815331)))
408	Los Pinos 1	Buenos Aires	General Juan Madariaga	General Juan Madariaga	(((-57.119951 -37.021804,-57.119923 - 37.021759,-57.117981 -37.022048,-57.117853 - 37.022134,-57.118179 -37.023707,-57.118254 - 37.023795,-57.120238 -37.023543,-57.120291 - 37.02349,-57.119951 -37.021804)),((-57.118615 - 37.026498,-57.120756 -37.026229,-57.120396 - 37.024468,-57.118869 -37.024638,-57.119005 - 37.025566,-57.118461 -37.025616,-57.118615 - 37.026498)))
409	La Esperanza	Buenos Aires	Tigre	Benavidez	(((-58.680659 -34.419663,-58.677105 -



Handwritten signatures and initials.



Congreso de la Nación

13-PE-22  
OD 304  
55



		Aires			34.424178,-58.679671 -34.425615,-58.679771 - 34.425611,-58.679969 -34.425356,-58.681001 - 34.42591,-58.684342 -34.421628,-58.680659 - 34.419663)))
410	El Trébol	Buenos Aires	Almirante Brown	Glew	((( -58.413709 -34.886129,-58.41596 - 34.883019,-58.411677 -34.880882,-58.40963 - 34.883761,-58.411117 -34.884496,-58.410921 - 34.884762,-58.413709 -34.886129))),((-58.410581 - -34.880347,-58.408807 -34.879461,-58.406727 - 34.882324,-58.408442 -34.883208,-58.410581 - 34.880347)))
411	La Loma	Buenos Aires	Punta Indio	Verónica	((( -57.340212 -35.403479,-57.338995 - 35.402879,-57.339207 -35.402577,-57.339817 - 35.402842,-57.339895 -35.402689,-57.340521 - 35.402979,-57.340904 -35.40236,-57.338328 - 35.401171,-57.335726 -35.399912,-57.335362 - 35.400361,-57.336233 -35.401563,-57.338921 - 35.40523,-57.340102 -35.403657,-57.340212 - 35.403479)))
412	Monte Rosa	Buenos Aires	José M. Ezeiza	Carlos Spegazzini	((( -58.599946 -34.923247,-58.599372 - 34.923968,-58.598036 -34.923273,-58.597586 - 34.923999,-58.597516 -34.92406,-58.597178 - 34.923884,-58.597339 -34.923717,-58.596153 - 34.922829,-58.595944 -34.923066,-58.596159 - 34.923189,-58.595869 -34.923462,-58.595729 - 34.923339,-58.595504 -34.923488,-58.594399 - 34.92494,-58.591754 -34.92355,-58.587667 - 34.921426,-58.585409 -34.920352,-58.585757 - 34.919904,-58.587008 -34.920577,-58.587849 - 34.919486,-58.588686 -34.918329,-58.589239 - 34.917647,-58.59154 -34.918835,-58.593074 - 34.91964,-58.592592 -34.920273,-58.593584 - 34.920915,-58.595043 -34.922046,-58.595805 - 34.921083,-58.597607 -34.922028,-58.599946 - 34.923247)))
413	Barrio Belgrano	Buenos Aires	General Juan Madariaga	General Juan Madariaga	((( -57.148169 -37.001964,-57.146477 - 37.001593,-57.145414 -37.001302,-57.144695 - 37.003192,-57.14694 -37.003712,-57.149297 - 37.004274,-57.148296 -37.00708,-57.151334 - 37.00778,-57.152181 -37.005564,-57.151548 - 37.005312,-57.151731 -37.004847,-57.149707 - 37.0043,-57.150304 -37.002733,-57.152305 - 37.003181,-57.15248 -37.002998,-57.154127 - 37.003437,-57.1542 -37.003292,-57.154704 - 37.001948,-57.153133 -37.001296,-57.151934 - 37.0008,-57.150683 -37.000559,-57.150031 - 37.002366,-57.148169 -37.001964)))
414	Fátima	Buenos Aires	Bragado	Bragado	((( -60.493766 -35.110561,-60.494831 - 35.110243,-60.494369 -35.109232,-60.495232 - 35.108992,-60.495086 -35.108652,-60.494211 - 35.108902,-60.493335 -35.107004,-60.493016 - 35.107058,-60.492903 -35.107095,-60.492796 - 35.108147,-60.492667 -35.10837,-60.492764 - 35.108563,-60.492864 -35.108551,-60.493766 - 35.110561)))
415	Nuevo Sol II	Buenos Aires	Almirante Brown	Glew	((( -58.407208 -34.886609,-58.402713 - 34.884462,-58.400982 -34.883597,-58.399752 -



*[Handwritten signatures and initials]*



Congreso de la Nación

13-PE-22  
OD 304  
56

					34.885294,-58.405934 -34.888407,-58.407208 -34.886609)))
416	Felix U Camet	Buenos Aires	General Pueyrredón	Mar Del Plata	((( -57.53861 -37.887676,-57.529909 -37.894351,-57.53813 -37.901112,-57.540788 -37.89909,-57.544444 -37.896211,-57.54335 -37.890701,-57.53861 -37.887676)))
417	San Francisco de Asis	Buenos Aires	Azul	Azul	((( -59.887017 -36.777571,-59.884747 -36.775715,-59.883889 -36.776366,-59.884595 -36.776996,-59.883748 -36.777651,-59.885204 -36.778923,-59.887017 -36.777571)),((-59.884821 -36.772974,-59.883998 -36.772292,-59.882286 -36.773613,-59.88305 -36.77431,-59.884821 -36.772974)))
418	Villa Giammatolo	Buenos Aires	Azul	Azul	((( -59.845153 -36.752238,-59.844774 -36.751952,-59.842924 -36.753437,-59.845813 -36.755784,-59.845557 -36.754219,-59.844658 -36.754789,-59.843954 -36.754223,-59.845294 -36.753238,-59.845153 -36.752238)))
419	16 y 80	Buenos Aires	La Plata	Altos De San Lorenzo	((( -57.928768 -34.947338,-57.93082 -34.945799,-57.929733 -34.944835,-57.92961 -34.944875,-57.928736 -34.945526,-57.927376 -34.944287,-57.926806 -34.944725,-57.926985 -34.944902,-57.92649 -34.945302,-57.928768 -34.947338)))
420	Francisco Moreno	Buenos Aires	Olavarria	Olavarria	((( -60.289314 -36.88021,-60.287157 -36.881942,-60.28426 -36.879587,-60.289314 -36.88021)))
421	Eucaliptus	Buenos Aires	Olavarria	Olavarria	((( -60.296652 -36.88232,-60.294621 -36.881307,-60.293807 -36.881017,-60.293247 -36.880944,-60.292067 -36.881899,-60.2915 -36.882389,-60.291943 -36.882764,-60.292579 -36.883372,-60.294001 -36.88449,-60.296652 -36.88232)))
422	Villa Mailen	Buenos Aires	Olavarria	Olavarria	((( -60.2843 -36.908525,-60.281456 -36.910851,-60.282103 -36.911518,-60.282347 -36.911625,-60.28274 -36.911127,-60.283243 -36.910778,-60.283542 -36.911112,-60.28394 -36.910811,-60.283699 -36.910526,-60.284381 -36.910007,-60.284782 -36.910346,-60.285696 -36.909644,-60.2843 -36.908525)))
423	El Garrote	Buenos Aires	Tigre	Tigre	((( -58.561493 -34.427821,-58.561042 -34.427032,-58.561192 -34.426978,-58.561531 -34.426614,-58.560789 -34.425725,-58.560381 -34.425598,-58.559454 -34.425569,-58.559109 -34.425656,-58.559064 -34.425693,-58.559133 -34.426038,-58.559278 -34.426855,-58.559365 -34.42731,-58.559595 -34.427848,-58.559664 -34.427878,-58.560243 -34.429031,-58.560358 -34.42925,-58.560684 -34.42954,-58.560893 -34.429583,-58.561379 -34.429648,-58.561726 -34.429699,-58.562029 -34.429789,-58.562376 -34.429665,-58.561493 -34.427821)))



*[Handwritten signatures]*



Congreso de la Nación

13-PE-22  
OD 304  
57

424	La Terminal	Buenos Aires	Necochea	Necochea	(((-58.732111 -38.547902,-58.731174 - 38.547143,-58.731662 -38.54654,-58.731793 - 38.546131,-58.731251 -38.545267,-58.731963 - 38.544792,-58.731788 -38.54461,-58.733784 - 38.543131,-58.734112 -38.543444,-58.732363 - 38.544768,-58.732282 -38.544916,-58.732563 - 38.545044,-58.733293 -38.545869,-58.733567 - 38.54675,-58.732111 -38.547902)))
425	Parque El Retazo	Buenos Aires	General Pueyrredón	Mar Del Plata	(((-57.573279 -37.913656,-57.568808 - 37.911119,-57.566798 -37.913668,-57.569121 - 37.914821,-57.569829 -37.91407,-57.572209 - 37.915191,-57.573279 -37.913656)))
426	La Resistencia	Buenos Aires	Quilmes	Ezpeleta	(((-58.255161 -34.759477,-58.255117 - 34.759449,-58.253919 -34.758886,-58.253638 - 34.758703,-58.252559 -34.757497,-58.252484 - 34.757566,-58.248868 -34.762196,-58.249565 - 34.762554,-58.250326 -34.762966,-58.251361 - 34.76355,-58.25146 -34.7636,-58.255161 - 34.759477)))
427	39 y 2	Buenos Aires	Balcarce	Balcarce	(((-58.272763 -37.851094,-58.271773 - 37.850255,-58.271452 -37.849999,-58.27215 - 37.849399,-58.272407 -37.849186,-58.273334 - 37.849867,-58.276147 -37.847602,-58.276699 - 37.848031,-58.272763 -37.851094)))
428	Tres de Marzo	Buenos Aires	Quilmes	Ezpeleta	(((-58.250326 -34.762966,-58.249565 - 34.762554,-58.2486 -34.763737,-58.249351 - 34.764169,-58.250326 -34.762966)))
429	Hospital	Buenos Aires	San Vicente	San Vicente	(((-58.440176 -35.028057,-58.442337 - 35.028625,-58.442259 -35.028775,-58.441675 - 35.029231,-58.44149 -35.029332,-58.440855 - 35.029845,-58.440933 -35.029878,-58.438535 - 35.031779,-58.438677 -35.031918,-58.438457 - 35.032066,-58.438186 -35.031848,-58.438283 - 35.031754,-58.437769 -35.031536,-58.437543 - 35.030622,-58.437472 -35.030147,-58.437584 - 35.02984,-58.439249 -35.030285,-58.439394 - 35.02993,-58.437754 -35.02947,-58.438221 - 35.028359,-58.439864 -35.028816,-58.440176 - 35.028057)))
430	Dos de Abril	Buenos Aires	General Pueyrredón	Mar Del Plata	(((-57.578244 -37.90635,-57.583074 - 37.911237,-57.585755 -37.909581,-57.586518 - 37.908937,-57.580073 -37.903805,-57.578244 - 37.90635)))
431	Parque El Sol	Buenos Aires	Merlo	Merlo	(((-58.781792 -34.667129,-58.781174 - 34.668315,-58.780014 -34.667927,-58.779597 - 34.668815,-58.7788 -34.668538,-58.777332 - 34.669535,-58.775772 -34.668013,-58.776088 - 34.667755,-58.776194 -34.667633,-58.775324 - 34.667334,-58.77573 -34.666546,-58.775193 - 34.66633,-58.775704 -34.665357,-58.774375 - 34.665068,-58.773252 -34.664891,-58.773001 - 34.665446,-58.772901 -34.665564,-58.772302 - 34.66491,-58.771019 -34.665838,-58.771074 - 34.665915,-58.773492 -34.666762,-58.773514 - 34.666791,-58.769894 -34.669443,-58.773193 -



*Handwritten signatures and initials: Jm, CL, and other marks.*



Congreso de la Nación

13-PE-22  
OD 304  
58

					34.672588,-58.775969 -34.67061,-58.776745 - 34.671347,-58.774889 -34.672705,-58.777456 - 34.675177,-58.779376 -34.673837,-58.781044 - 34.675454,-58.779399 -34.676592,-58.783989 - 34.68104,-58.794342 -34.673749,-58.793663 - 34.673069,-58.793119 -34.672648,-58.791808 - 34.67188,-58.790733 -34.671117,-58.790436 - 34.671046,-58.790068 -34.670984,-58.789762 - 34.670998,-58.78854 -34.670656,-58.78755 - 34.670345,-58.786708 -34.670005,-58.786091 - 34.669622,-58.785653 -34.669333,-58.785448 - 34.669163,-58.784333 -34.668442,-58.783245 - 34.667869,-58.782423 -34.667463,-58.782167 - 34.667324,-58.781792 -34.667129))))
432	Estación Chapadmalal	Buenos Aires	General Pueyrredón	Estación Chapadmalal	((((-57.72225 -38.034891,-57.719259 - 38.032181,-57.715717 -38.034948,-57.717385 - 38.036612,-57.719637 -38.034938,-57.72081 - 38.035947,-57.72225 -38.034891))))
434	Ovejero Chico	Buenos Aires	Escobar	Maquinista Savio	((((-58.763679 -34.410674,-58.762494 - 34.411263,-58.758062 -34.413069,-58.758086 - 34.413117,-58.757685 -34.413283,-58.757649 - 34.413211,-58.754691 -34.414504,-58.754594 - 34.414572,-58.753939 -34.414706,-58.752202 - 34.415263,-58.751205 -34.415741,-58.754198 - 34.417449,-58.757226 -34.419091,-58.761063 - 34.414096,-58.762673 -34.412033,-58.763679 - 34.410674))))
435	Estación Chapadmalal	Buenos Aires	General Pueyrredón	Estación Chapadmalal	((((-57.714533 -38.040929,-57.713722 - 38.041509,-57.711342 -38.039411,-57.70922 - 38.041048,-57.706103 -38.038557,-57.704479 - 38.037157,-57.706291 -38.035816,-57.706686 - 38.035507,-57.711345 -38.039357,-57.712048 - 38.038821,-57.714533 -38.040929))))
436	San Jorge	Buenos Aires	Tigre	Don Torcuato Este	((((-58.635503 -34.504169,-58.635625 - 34.503375,-58.631768 -34.503583,-58.631792 - 34.504865,-58.63191 -34.505834,-58.632487 - 34.505911,-58.633243 -34.506049,-58.633453 - 34.506119,-58.63352 -34.506053,-58.63454 - 34.50552,-58.635417 -34.505094,-58.635718 - 34.504801,-58.63573 -34.50449,-58.63556 - 34.504504,-58.635503 -34.504169))))
437	Arroyo Las Piedras I	Buenos Aires	Quilmes	Villa La Florida	((((-58.303797 -34.770227,-58.302164 - 34.770806,-58.301852 -34.770897,-58.299546 - 34.77253,-58.2994 -34.772617,-58.299255 - 34.773639,-58.299332 -34.774353,-58.299245 - 34.774544,-58.300236 -34.775535,-58.300721 - 34.776051,-58.300833 -34.776259,-58.301094 - 34.778003,-58.301137 -34.779112,-58.301031 - 34.779847,-58.30102 -34.779997,-58.29975 - 34.781315,-58.299306 -34.78176,-58.298577 - 34.78234,-58.298253 -34.782858,-58.298081 - 34.78317,-58.298886 -34.783523,-58.299459 - 34.782765,-58.301021 -34.781082,-58.301506 - 34.780562,-58.301936 -34.780033,-58.302286 - 34.779296,-58.302013 -34.77917,-58.302083 - 34.778183,-58.302142 -34.777037,-58.30226 - 34.776826,-58.301272 -34.775496,-58.301359 - 34.775394,-58.301049 -34.775164,-58.300653 - 34.774766,-58.300189 -34.774283,-58.300366 -



*[Handwritten signatures]*



Congreso de la Nación

13-PE-22  
OD 304  
59

					34.773944,-58.299996 -34.773706,-58.300184 - 34.77286,-58.300919 -34.772446,-58.301554 - 34.772045,-58.301968 -34.772269,-58.302912 - 34.771251,-58.302984 -34.77121,-58.30285 - 34.770913,-58.303294 -34.770794,-58.303449 - 34.771057,-58.304663 -34.770573,-58.304932 - 34.770135,-58.304948 -34.769908,-58.304863 - 34.769224,-58.304925 -34.768964,-58.305932 - 34.767916,-58.306322 -34.767416,-58.306813 - 34.766867,-58.307071 -34.766444,-58.306033 - 34.76577,-58.305853 -34.76505,-58.30567 - 34.764525,-58.305485 -34.764445,-58.304454 - 34.763639,-58.304251 -34.763376,-58.303437 - 34.762998,-58.303499 -34.763431,-58.303821 - 34.763962,-58.304567 -34.764554,-58.305082 - 34.764869,-58.305202 -34.765647,-58.305064 - 34.766296,-58.304639 -34.767069,-58.30408 - 34.767783,-58.303936 -34.767991,-58.304028 - 34.768167,-58.304013 -34.768362,-58.303969 - 34.768879,-58.303939 -34.769285,-58.303797 - 34.770227)))
438	Villa del Parque	Buenos Aires	Junin	Junin	((((-60.936233 -34.606997,-60.937717 - 34.608314,-60.938657 -34.607518,-60.937014 - 34.606162,-60.936532 -34.606554,-60.935881 - 34.605974,-60.933093 -34.608341,-60.933822 - 34.608953,-60.933552 -34.609204,-60.933997 - 34.609527,-60.934524 -34.60912,-60.934894 - 34.609461,-60.934722 -34.609587,-60.935626 - 34.610264,-60.935866 -34.610084,-60.936241 - 34.61037,-60.936422 -34.610203,-60.936774 - 34.610495,-60.93764 -34.611244,-60.937906 - 34.611035,-60.939417 -34.609742,-60.938566 - 34.609013,-60.936997 -34.610269,-60.934627 - 34.608272,-60.936233 -34.606997)))
439	Solares de la Reina	Buenos Aires	Malvinas Argentinas	Tortuguitas	((((-58.747912 -34.468832,-58.747368 - 34.468554,-58.746776 -34.468253,-58.746327 - 34.468907,-58.746685 -34.469114,-58.746855 - 34.469196,-58.746844 -34.469199,-58.7474 - 34.469509,-58.747912 -34.468832)))
440	Doña Justa	Buenos Aires	Escobar	Ingeniero Maschwitz	((((-58.749843 -34.406884,-58.748883 - 34.408123,-58.748495 -34.407927,-58.748204 - 34.407729,-58.747892 -34.407381,-58.747991 - 34.407001,-58.747673 -34.406402,-58.747387 - 34.406272,-58.746372 -34.405955,-58.745846 - 34.405694,-58.744998 -34.405189,-58.747922 - 34.401524,-58.744585 -34.399731,-58.746345 - 34.397474,-58.747568 -34.398111,-58.749531 - 34.399457,-58.752343 -34.400958,-58.750411 - 34.403507,-58.751387 -34.404032,-58.750963 - 34.404574,-58.751795 -34.405036,-58.75021 - 34.40705,-58.749843 -34.406884)))
441	Comunidad Pueblo Guaraní	Buenos Aires	José C. Paz	José C. Paz	((((-58.791929 -34.519013,-58.791051 - 34.518414,-58.791761 -34.517704,-58.792123 - 34.51795,-58.79233 -34.517741,-58.791975 - 34.517513,-58.792193 -34.517276,-58.792367 - 34.517386,-58.7928 -34.516943,-58.793762 - 34.517539,-58.792909 -34.518449,-58.792668 - 34.518282,-58.792513 -34.518463,-58.792455 - 34.518421,-58.791929 -34.519013)))



*Handwritten signatures and initials.*



Congreso de la Nación

13-PE-22  
OD 304  
60



442	Muñiz	Buenos Aires	José C. Paz	José C. Paz	((( -58.793473 -34.521003, -58.796021 -34.522731, -58.798227 -34.520434, -58.795832 -34.518898, -58.79544 -34.519374, -58.794913 -34.519005, -58.79517 -34.518755, -58.793627 -34.517698, -58.79291 -34.518453, -58.792673 -34.518296, -58.79251 -34.518477, -58.792463 -34.518441, -58.79194 -34.519024, -58.792215 -34.519205, -58.791612 -34.519764, -58.792488 -34.520373, -58.792843 -34.520605, -58.793093 -34.520337, -58.793139 -34.520363, -58.793312 -34.520189, -58.793905 -34.520545, -58.793473 -34.521003)))
443	Primero de Julio	Buenos Aires	Escobar	Matheu	((( -58.826635 -34.37168, -58.824547 -34.374332, -58.825968 -34.375084, -58.82794 -34.372351, -58.827914 -34.372338, -58.827324 -34.372035, -58.826671 -34.371699, -58.826635 -34.37168)))
444	El Martillo	Buenos Aires	General Pueyrredón	Mar Del Plata	((( -57.601411 -38.032023, -57.60023 -38.032946, -57.600656 -38.033315, -57.601823 -38.032375, -57.601411 -38.032023)), (( -57.601643 -38.031304, -57.602388 -38.030728, -57.601406 -38.030067, -57.600222 -38.031048, -57.599966 -38.030902, -57.599752 -38.030833, -57.599484 -38.030793, -57.599198 -38.030771, -57.598896 -38.030771, -57.598719 -38.030807, -57.59827 -38.031148, -57.59901 -38.03186, -57.597957 -38.032713, -57.598436 -38.033106, -57.601259 -38.030947, -57.601643 -38.031304)))
445	Quintanilla	Buenos Aires	General Juan Madariaga	General Juan Madariaga	((( -57.124768 -37.002767, -57.124624 -37.001875, -57.122346 -37.002162, -57.122498 -37.003082, -57.12362 -37.002908, -57.124768 -37.002767)))
446	Iporá	Buenos Aires	Chascomús	Chascomús	((( -57.991862 -35.567052, -57.990778 -35.566568, -57.989984 -35.570687, -57.991186 -35.570792, -57.991529 -35.569134, -57.991685 -35.568191, -57.991701 -35.567641, -57.991803 -35.567314, -57.991862 -35.567052)), (( -57.998086 -35.566573, -57.994388 -35.566172, -57.994083 -35.567973, -57.995341 -35.568119, -57.995192 -35.568926, -57.996474 -35.569074, -57.995987 -35.571555, -57.997189 -35.571738, -57.998086 -35.566573)))
447	Argenpan	Buenos Aires	La Matanza	González Catán	((( -58.628576 -34.792856, -58.627798 -34.792045, -58.629222 -34.790852, -58.629198 -34.790819, -58.628984 -34.790636, -58.628728 -34.790834, -58.628702 -34.790857, -58.628654 -34.790871, -58.628372 -34.791108, -58.62815 -34.791293, -58.62804 -34.791382, -58.627518 -34.791784, -58.627481 -34.791868, -58.626927 -34.792319, -58.628067 -34.793266, -58.628576 -34.792856)))
449	Primavera	Buenos Aires	La Matanza	González Catán	((( -58.645471 -34.753394, -58.648098 -34.751322, -58.646648 -34.750051, -58.646618 -34.750082, -58.646192 -34.749734, -58.645717 -34.749324, -58.644483 -34.748273, -58.64447 -34.748225, -58.644428 -34.748181, -58.642097 -34.746179, -58.639446 -34.748233, -58.636932 -



Handwritten signatures and initials.





Congreso de la Nación

13-PE-22

OD 304

61

					34.750195,-58.641809 -34.75438,-58.644253 - 34.75237,-58.645471 -34.753394)))
450	San Cayetano	Buenos Aires	La Matanza	González Catán	((( -58.646533 -34.749985,-58.653336 - 34.744487,-58.651343 -34.742837,-58.644527 - 34.748253,-58.646533 -34.749985)))
452	Liniers	Buenos Aires	Tigre	Rincón De Milberg	((( -58.598847 -34.42971,-58.596282 - 34.429679,-58.596158 -34.433493,-58.595319 - 34.434404,-58.593981 -34.435655,-58.59449 - 34.436882,-58.595615 -34.439097,-58.598683 - 34.438175,-58.598696 -34.432947,-58.598847 - 34.42971)))
453	Asamblea y Buenos Aires	Buenos Aires	Malvinas Argentinas	Tortuguitas	((( -58.752758 -34.489805,-58.753338 - 34.489041,-58.752921 -34.488869,-58.752734 - 34.489116,-58.752616 -34.489086,-58.752282 - 34.489522,-58.751748 -34.489248,-58.751371 - 34.489779,-58.752378 -34.49035,-58.752088 - 34.490722,-58.753066 -34.491236,-58.753384 - 34.490869,-58.753884 -34.491178,-58.754282 - 34.490623,-58.753928 -34.490471,-58.753775 - 34.490342,-58.752758 -34.489805)))
454	Villa Sapito	Buenos Aires	Lanús	Lanús Este	((( -58.364002 -34.700497,-58.36152 - 34.702659,-58.360543 -34.703534,-58.360695 - 34.703725,-58.360861 -34.703747,-58.361145 - 34.703729,-58.361735 -34.703711,-58.362217 - 34.703616,-58.363021 -34.703102,-58.364319 - 34.70201,-58.365003 -34.701459,-58.364002 - 34.700497)))
455	Monte Tartaglia	Buenos Aires	La Matanza	Lomas Del Mirador	((( -58.518069 -34.673663,-58.517714 - 34.673387,-58.517802 -34.67329,-58.517772 - 34.673265,-58.517451 -34.673008,-58.517262 - 34.6729,-58.516816 -34.672548,-58.516799 - 34.672535,-58.5156 -34.673582,-58.515643 - 34.673612,-58.516108 -34.673947,-58.516267 - 34.674059,-58.516628 -34.674303,-58.516748 - 34.674356,-58.516847 -34.674432,-58.516946 - 34.674345,-58.517017 -34.674279,-58.517278 - 34.674039,-58.517287 -34.674045,-58.517357 - 34.673973,-58.517574 -34.674122,-58.517598 - 34.674094,-58.518037 -34.673689,-58.518069 - 34.673663)))
457	Colón y Calderón de La Barca	Buenos Aires	Tigre	Don Torcuato	((( -58.655586 -34.48847,-58.65573 -34.488269,- 58.655698 -34.488244,-58.655999 -34.487901,- 58.655274 -34.487514,-58.654651 -34.488322,- 58.655174 -34.4886,-58.655368 -34.488357,- 58.655586 -34.48847)))
458	Progreso II	Buenos Aires	Junín	Junín	((( -60.978127 -34.581833,-60.977065 - 34.582668,-60.977921 -34.583415,-60.978967 - 34.582528,-60.978127 -34.581833)))
459	San Juan	Buenos Aires	Junín	Junín	((( -60.923321 -34.57312,-60.921867 - 34.574334,-60.922825 -34.575037,-60.924726 - 34.576093,-60.92574 -34.575169,-60.923321 - 34.57312)))



*Handwritten signatures and initials*



Congreso de la Nación

13-PE-22  
OD 304  
62

460	Las Avenidas	Buenos Aires	General Pueyrredón	Mar Del Plata	(((-57.56145 -38.036038,-57.561993 - 38.036476,-57.562014 -38.03646,-57.562399 - 38.036147,-57.561829 -38.035708,-57.56145 - 38.036038))))
461	La Casitas	Buenos Aires	Tigre	Benavidez	(((-58.693057 -34.414419,-58.691984 - 34.415765,-58.6938 -34.416736,-58.694834 - 34.415367,-58.693057 -34.414419))))
462	Villa Bote	Buenos Aires	Escobar	Escobar	(((-58.792048 -34.336275,-58.793538 - 34.334304,-58.79105 -34.333022,-58.789632 - 34.334905,-58.792048 -34.336275))))
463	El Matadero	Buenos Aires	Escobar	Escobar	(((-58.778143 -34.322864,-58.780076 - 34.323892,-58.782177 -34.321157,-58.782044 - 34.320809,-58.781936 -34.319885,-58.781831 - 34.319432,-58.781033 -34.319056,-58.781018 - 34.319059,-58.780118 -34.320251,-58.778143 - 34.322864))))
464	El Palanco	Buenos Aires	Hurlingham	Villa Tesei	(((-58.619668 -34.626465,-58.619571 - 34.626461,-58.619511 -34.625968,-58.619653 - 34.625955,-58.619416 -34.625023,-58.619953 - 34.624964,-58.620048 -34.625522,-58.62007 - 34.625709,-58.619668 -34.626465))))
465	Villa Cano	Buenos Aires	Bragado	Bragado	(((-60.501687 -35.107428,-60.502435 - 35.109349,-60.504457 -35.108765,-60.503923 - 35.107716,-60.502926 -35.107552,-60.501687 - 35.107428))))
466	Luz y Fuerza II	Buenos Aires	La Matanza	Virrey Del Pino	(((-58.660135 -34.82438,-58.660144 - 34.824371,-58.66064 -34.823988,-58.660133 - 34.823583,-58.659628 -34.823955,-58.660135 - 34.82438))((-58.661614 -34.823297,-58.66137 - 34.823532,-58.661591 -34.823713,-58.661155 - 34.824109,-58.661372 -34.824303,-58.661374 - 34.824303,-58.662077 -34.823691,-58.661614 - 34.823297))))
467	Padre Urquiza	Buenos Aires	Pilar	Villa Astolfi	(((-58.893169 -34.483674,-58.899089 - 34.475851,-58.895895 -34.474201,-58.894072 - 34.476581,-58.891987 -34.475524,-58.889757 - 34.478569,-58.891594 -34.479932,-58.890281 - 34.481746,-58.890386 -34.481799,-58.890798 - 34.482005,-58.890944 -34.482117,-58.892056 - 34.482701,-58.892098 -34.482734,-58.891879 - 34.483036,-58.891966 -34.483068,-58.893126 - 34.48363,-58.893169 -34.483674))))
468	La Aceitera	Buenos Aires	La Plata	Arana	(((-57.894969 -34.998862,-57.892207 - 34.996334,-57.889874 -34.998034,-57.890818 - 34.99892,-57.890869 -34.998967,-57.891069 - 34.998795,-57.892907 -35.000449,-57.894969 - 34.998862))))
469	Santa Ana I	Buenos Aires	Florencio Varela	Bosques	(((-58.24476 -34.824022,-58.242799 - 34.822331,-58.242428 -34.822886,-58.242636 - 34.823004,-58.242368 -34.823417,-58.242236 - 34.823333,-58.241987 -34.823754,-58.242119 -



Handwritten signatures and initials.



Congreso de la Nación

13-PE-22  
OD 304  
63

					34.823813,-58.242108 -34.823839,-58.243567 - 34.824864,-58.24476 -34.824022)),((-58.240808 -34.825813,-58.240601 -34.826173,-58.240592 - 34.826285,-58.240481 -34.826385,-58.240567 - 34.826449,-58.240183 -34.826875,-58.240092 - 34.826976,-58.240051 -34.827022,-58.239927 - 34.827227,-58.24001 -34.827283,-58.240083 - 34.827332,-58.240158 -34.827365,-58.24143 - 34.826465,-58.240873 -34.826029,-58.240961 - 34.825905,-58.240808 -34.825813)))
470	Los Troncos	Buenos Aires	General Rodríguez	General Rodríguez	(((-58.895833 -34.603096,-58.899959 - 34.597794,-58.896624 -34.595387,-58.890986 - 34.602728,-58.892302 -34.603851,-58.893051 - 34.603637,-58.893654 -34.603528,-58.894337 - 34.603471,-58.895833 -34.603096)))
471	Libre Amanecer	Buenos Aires	Lomas de Zamora	Villa Fiorito	(((-58.446417 -34.689283,-58.446023 - 34.689777,-58.445787 -34.690092,-58.445634 - 34.690319,-58.445502 -34.690533,-58.445958 - 34.690774,-58.446439 -34.691058,-58.446846 - 34.691281,-58.446943 -34.691345,-58.447351 - 34.691043,-58.447769 -34.690712,-58.446991 - 34.68977,-58.446492 -34.689188,-58.446417 - 34.689283)))
472	Gambier	Buenos Aires	La Plata	Los Hornos	(((-57.979845 -34.942421,-57.978597 - 34.943298,-57.979662 -34.944308,-57.980926 - 34.943422,-57.979845 -34.942421)))
473	Martinez	Buenos Aires	General San Martín	Villa Maipú	(((-58.524967 -34.561935,-58.524956 - 34.561929,-58.524632 -34.561752,-58.52438 - 34.562032,-58.524573 -34.562141,-58.524583 - 34.562145,-58.524634 -34.562174,-58.524707 - 34.562213,-58.524709 -34.562214,-58.524967 - 34.561935)))
474	Arroyo Morón y Diaz de Solís	Buenos Aires	Hurlingham	Hurlingham	(((-58.622016 -34.601873,-58.621692 - 34.601559,-58.621504 -34.601706,-58.621648 - 34.602117,-58.621733 -34.602437,-58.621967 - 34.602229,-58.62179 -34.602039,-58.622016 - 34.601873)))
476	Barrio Bengochea	Buenos Aires	General Rodríguez	General Rodríguez	(((-58.938189 -34.603644,-58.936798 - 34.605457,-58.93284 -34.603351,-58.93419 - 34.601636,-58.93434 -34.601594,-58.938189 - 34.603644)))
477	Barrio Soeva	Buenos Aires	Tigre	Rincón De Millberg	(((-58.633893 -34.387567,-58.633865 - 34.386969,-58.632603 -34.387338,-58.632527 - 34.387499,-58.632724 -34.387835,-58.632424 - 34.387897,-58.631998 -34.387591,-58.631767 - 34.387734,-58.631594 -34.388016,-58.63166 - 34.388215,-58.6321 -34.389178,-58.633318 - 34.388538,-58.633893 -34.387567)))
478	Arroyo Sarandi	Buenos Aires	Tigre	Benavidez	(((-58.651746 -34.397097,-58.652118 - 34.39727,-58.651975 -34.39744,-58.652368 - 34.39766,-58.652211 -34.397882,-58.652672 - 34.39811,-58.652856 -34.397868,-58.652979 - 34.397934,-58.652801 -34.398174,-58.652963 -



*Handwritten signatures and initials.*



Congreso de la Nación

13-PE-22  
OD 304  
64

					34.398258,-58.653126 -34.398059,-58.653324 - 34.39815,-58.653225 -34.398285,-58.653343 - 34.398359,-58.653364 -34.398331,-58.653854 - 34.397706,-58.652048 -34.396748,-58.651746 - 34.397097)))
479	Barrio Estación Quequén	Buenos Aires	Necochea	Quequén	(((-58.712854 -38.536521,-58.713517 - 38.536015,-58.712838 -38.535451,-58.712142 - 38.535957,-58.712854 -38.536521)))
480	Las Antenas	Buenos Aires	La Matanza	Lomas Del Mirador	(((-58.520756 -34.673006,-58.519698 - 34.673936,-58.518802 -34.674643,-58.520237 - 34.675679,-58.521451 -34.6765,-58.522746 - 34.675414,-58.522703 -34.675374,-58.523217 - 34.674916,-58.520756 -34.673006)))
481	Gauchito Gil	Buenos Aires	Pilar	Villa Astolfi	(((-58.887448 -34.478906,-58.886758 - 34.478586,-58.885652 -34.480042,-58.885067 - 34.479743,-58.884086 -34.480936,-58.884354 - 34.481098,-58.884161 -34.481417,-58.884841 - 34.482299,-58.887408 -34.481161,-58.887764 - 34.48126,-58.88896 -34.479668,-58.887448 - 34.478906)))
482	Santa Ana II	Buenos Aires	Florencio Varela	Bosques	(((-58.241872 -34.823853,-58.241653 - 34.823731,-58.241369 -34.823571,-58.241267 - 34.823755,-58.239517 -34.826932,-58.239475 - 34.827009,-58.239293 -34.826996,-58.238452 - 34.828459,-58.235352 -34.830762,-58.233741 - 34.831935,-58.234148 -34.83232,-58.236919 - 34.830308,-58.238287 -34.829332,-58.239011 - 34.82888,-58.2389 -34.828787,-58.238948 - 34.828661,-58.239067 -34.82853,-58.239586 - 34.827903,-58.239572 -34.827817,-58.240061 - 34.827381,-58.239854 -34.827257,-58.239896 - 34.827189,-58.239892 -34.827159,-58.240242 - 34.826764,-58.240452 -34.826438,-58.240418 - 34.826404,-58.240769 -34.825767,-58.241317 - 34.824783,-58.241872 -34.823853)))
483	Kanmar	Buenos Aires	Almirante Brown	Glew	(((-58.35917 -34.878731,-58.358636 - 34.879554,-58.360219 -34.88033,-58.360369 - 34.880124,-58.360617 -34.879745,-58.361153 - 34.879052,-58.361181 -34.878841,-58.360558 - 34.878581,-58.360374 -34.878499,-58.3598 - 34.87821,-58.359518 -34.878207,-58.358939 - 34.877943,-58.35891 -34.877878,-58.359471 - 34.877141,-58.358698 -34.876722,-58.357768 - 34.878082,-58.358374 -34.878388,-58.35917 - 34.878731)))
484	Villa Golf	Buenos Aires	José M. Ezeiza	Ezeiza	(((-58.547027 -34.852267,-58.543696 - 34.857021,-58.54782 -34.859036,-58.548041 - 34.858623,-58.547658 -34.858427,-58.547791 - 34.858211,-58.548025 -34.85785,-58.548155 - 34.857899,-58.548685 -34.857247,-58.549107 - 34.857375,-58.549873 -34.856384,-58.546545 - 34.854643,-58.54788 -34.852828,-58.547027 - 34.852267)))
485	Los Naranjos 2	Buenos Aires	General Rodríguez	General Rodríguez	(((-58.917308 -34.604654,-58.91489 - 34.603384,-58.913952 -34.604515,-58.91371 -



*Ju RL*  
*de Y*



Congreso de la Nación

13-PE-22  
OD 304  
65

					34.604836,-58.913835 -34.604992,-58.913902 - 34.605176,-58.913921 -34.60537,-58.91382 - 34.60565,-58.914078 -34.605809,-58.914945 - 34.606263,-58.915751 -34.60524,-58.916522 - 34.605667,-58.917308 -34.604654)))
486	San Nicolás	Buenos Aires	Florencio Varela	Florencio Varela	(((-58.302403 -34.800103,-58.302257 - 34.799829,-58.301942 -34.799519,-58.301867 - 34.799579,-58.301581 -34.799297,-58.301556 - 34.799322,-58.301397 -34.799464,-58.3013 - 34.799574,-58.301182 -34.799693,-58.30082 - 34.800101,-58.300947 -34.800176,-58.300717 - 34.800367,-58.300586 -34.800495,-58.300379 - 34.800708,-58.300178 -34.800962,-58.300101 - 34.801012,-58.299921 -34.80105,-58.299528 - 34.801479,-58.299206 -34.801858,-58.299274 - 34.801922,-58.300195 -34.802361,-58.302403 - 34.800103)))
487	La Esperanza	Buenos Aires	Florencio Varela	Ingeniero Allan	(((-58.202202 -34.875443,-58.203097 - 34.876226,-58.203475 -34.875935,-58.204334 - 34.875284,-58.203256 -34.874415,-58.2038 - 34.873832,-58.204328 -34.87339,-58.20544 - 34.87437,-58.206792 -34.873253,-58.208536 - 34.871941,-58.208085 -34.871593,-58.206152 - 34.871544,-58.204287 -34.871442,-58.201033 - 34.868583,-58.200913 -34.868556,-58.19742 - 34.871329,-58.200833 -34.874269,-58.199028 - 34.875667,-58.199524 -34.876095,-58.201284 - 34.874662,-58.202202 -34.875443)))
488	Marabó	Buenos Aires	General Rodríguez	General Rodríguez	(((-58.947045 -34.555318,-58.94787 - 34.555752,-58.948403 -34.554999,-58.947528 - 34.554554,-58.947023 -34.555305,-58.945598 - 34.554486,-58.946088 -34.553806,-58.934976 - 34.54788,-58.933431 -34.549894,-58.935108 - 34.557339,-58.941802 -34.560823,-58.944547 - 34.55727,-58.943783 -34.556858,-58.944736 - 34.555613,-58.946214 -34.556405,-58.947045 - 34.555318)))
489	La Laguna	Buenos Aires	San Vicente	San Vicente	(((-58.430586 -35.017846,-58.430355 - 35.018086,-58.430055 -35.017833,-58.429804 - 35.018027,-58.429651 -35.017891,-58.429731 - 35.017836,-58.429346 -35.017588,-58.429729 - 35.017138,-58.430586 -35.017846)))
490	La Escondida	Buenos Aires	Tigre	Benavidez	(((-58.66817 -34.396337,-58.668004 - 34.396235,-58.667336 -34.395853,-58.667454 - 34.395694,-58.666076 -34.394954,-58.665649 - 34.39553,-58.667882 -34.396697,-58.66817 - 34.396337)))
491	Los Ceibos I	Buenos Aires	La Matanza	González Catán	(((-58.6188 -34.804865,-58.618113 -34.803905,- 58.61677 -34.803679,-58.617448 -34.802227,- 58.613718 -34.799199,-58.614402 -34.798661,- 58.617844 -34.801497,-58.621958 -34.798157,- 58.625975 -34.801535,-58.624883 -34.802424,- 58.62386 -34.803257,-58.621846 -34.80489,- 58.621076 -34.805481,-58.621034 -34.805523,- 58.61997 -34.805021,-58.6188 -34.804865)))



*[Handwritten signatures and initials]*



Congreso de la Nación

13-PE-22

OD 304

66

492	Kilómetro 26 Cuadro Estación	Buenos Aires	Florencio Varela	Gobernador Costa	(((-58.306609 -34.807976,-58.306347 - 34.807124,-58.304667 -34.807487,-58.304927 - 34.808352,-58.306609 -34.807976)))
493	Los Robles	Buenos Aires	La Plata	Altos De San Lorenzo	(((-57.903592 -34.967196,-57.905563 - 34.961523,-57.90505 -34.961054,-57.904273 - 34.960347,-57.903632 -34.960841,-57.90438 - 34.96151,-57.903424 -34.962197,-57.904173 - 34.962875,-57.903245 -34.963581,-57.903972 - 34.964231,-57.903001 -34.964975,-57.902261 - 34.964294,-57.901204 -34.965088,-57.903513 - 34.96722,-57.903592 -34.967196)))
494	Puente de Fierro	Buenos Aires	La Plata	Altos De San Lorenzo	(((-57.92585 -34.958561,-57.925933 - 34.958718,-57.92607 -34.958844,-57.926296 - 34.959014,-57.927278 -34.959931,-57.927453 - 34.960158,-57.927388 -34.96021,-57.927758 - 34.961119,-57.928089 -34.961539,-57.928427 - 34.96186,-57.929227 -34.961342,-57.9295 - 34.961592,-57.933543 -34.96505,-57.933878 - 34.964753,-57.937201 -34.962244,-57.938057 - 34.961599,-57.93685 -34.960502,-57.935593 - 34.959346,-57.9347 -34.960032,-57.933723 - 34.959139,-57.934334 -34.958686,-57.93179 - 34.956336,-57.931246 -34.956833,-57.930773 - 34.956104,-57.929357 -34.954817,-57.928625 - 34.955421,-57.928539 -34.955351,-57.927804 - 34.955937,-57.927824 -34.955958,-57.927314 - 34.956374,-57.927261 -34.956326,-57.926396 - 34.956972,-57.926444 -34.957024,-57.925674 - 34.957591,-57.926288 -34.958177,-57.926252 - 34.958273,-57.926103 -34.958409,-57.92585 - 34.958561)))
495	El Ombú	Buenos Aires	General Rodríguez	General Rodríguez	(((-58.953507 -34.578154,-58.949771 - 34.582988,-58.948944 -34.582588,-58.946971 - 34.585119,-58.946207 -34.58476,-58.947176 - 34.583486,-58.946405 -34.583103,-58.947307 - 34.581876,-58.948106 -34.582224,-58.949118 - 34.580967,-58.948428 -34.580609,-58.951191 - 34.576954,-58.953507 -34.578154)))
496	Mundo Aparte	Buenos Aires	Pilar	Pilar	(((-58.883595 -34.471053,-58.884596 - 34.471578,-58.884638 -34.471506,-58.884654 - 34.471513,-58.885128 -34.470799,-58.885861 - 34.471251,-58.885941 -34.471096,-58.886286 - 34.47128,-58.885134 -34.472872,-58.88305 - 34.471785,-58.883595 -34.471053)))
497	La Bloquera	Buenos Aires	Pergamino	Pergamino	(((-60.568808 -33.911783,-60.568802 - 33.911787,-60.567828 -33.912061,-60.568042 - 33.912359,-60.568689 -33.913257,-60.568714 - 33.913288,-60.569692 -33.912916,-60.568808 - 33.911783)))
498	Villa Raffo	Buenos Aires	General Rodríguez	General Rodríguez	(((-58.988619 -34.609316,-58.98953 - 34.608139,-58.989929 -34.608352,-58.991154 - 34.606881,-58.987169 -34.604842,-58.987294 - 34.604623,-58.986605 -34.604259,-58.986474 - 34.604499,-58.987154 -34.604849,-58.985527 - 34.606956,-58.984583 -34.608178,-58.985329 - 34.608567,-58.986001 -34.6089,-58.986714 -



*Jn* *CL*  
*de* *8*



Congreso de la Nación

13-PE-22  
OD 304  
67

					34.609286,-58.987795 -34.609862,-58.985959 - 34.612246,-58.986569 -34.612571,-58.98689 - 34.612173,-58.987356 -34.612424,-58.988312 - 34.611174,-58.988663 -34.611357,-58.988915 - 34.611004,-58.988219 -34.610633,-58.988509 - 34.610213,-58.988082 -34.609994,-58.988619 - 34.609316)),((-58.990194 -34.604781,-58.990202 -34.604787,-58.991595 -34.605546,-58.993006 - 34.603576,-58.992152 -34.603097,-58.993099 - 34.601835,-58.991731 -34.601113,-58.990805 - 34.602399,-58.990589 -34.603077,-58.99102 - 34.603295,-58.990339 -34.604174,-58.990585 - 34.604295,-58.990194 -34.604781)),((-58.990903 -34.611828,-58.990512 -34.612345,-58.99275 - 34.613514,-58.993679 -34.612275,-58.991465 - 34.611082,-58.990903 -34.611828)))
499	El Fortín	Buenos Aires	La Matanza	Virrey Del Pino	(((-58.625613 -34.819489,-58.617246 - 34.826266,-58.618414 -34.826658,-58.61907 - 34.827167,-58.619153 -34.827314,-58.619868 - 34.828189,-58.620138 -34.828538,-58.620206 - 34.828638,-58.620589 -34.829478,-58.620721 - 34.829802,-58.620215 -34.830229,-58.620489 - 34.830495,-58.620078 -34.830869,-58.620332 - 34.831143,-58.619709 -34.831643,-58.619971 - 34.831952,-58.620097 -34.831875,-58.620293 - 34.832495,-58.620299 -34.832619,-58.620251 - 34.832967,-58.620571 -34.834532,-58.621234 - 34.835678,-58.621732 -34.836174,-58.62737 - 34.831629,-58.623618 -34.828493,-58.625176 - 34.827187,-58.625222 -34.827235,-58.626264 - 34.826374,-58.62673 -34.825973,-58.626783 - 34.826012,-58.632035 -34.821761,-58.631809 - 34.821587,-58.631767 -34.821441,-58.629071 - 34.819153,-58.627073 -34.820736,-58.625613 - 34.819489)))
500	Villa Angélica	Buenos Aires	Florencio Varela	Florencio Varela	(((-58.265373 -34.795911,-58.264104 - 34.795258,-58.263681 -34.795065,-58.262756 - 34.796272,-58.263288 -34.796551,-58.26286 - 34.797125,-58.263946 -34.797698,-58.264376 - 34.797137,-58.264615 -34.796857,-58.264874 - 34.796555,-58.265091 -34.79626,-58.265102 - 34.796267,-58.265127 -34.796233,-58.265115 - 34.796225,-58.265167 -34.796154,-58.265181 - 34.796161,-58.265373 -34.795911)))
501	Terraplén y Arroyo Las Piedras	Buenos Aires	Florencio Varela	Florencio Varela	(((-58.290417 -34.792619,-58.290954 - 34.791911,-58.295555 -34.790409,-58.298914 - 34.789285,-58.299299 -34.789933,-58.299591 - 34.789581,-58.299374 -34.789299,-58.299249 - 34.78907,-58.299164 -34.788709,-58.297932 - 34.789108,-58.297877 -34.789099,-58.297626 - 34.788982,-58.297441 -34.78917,-58.297497 - 34.789218,-58.297021 -34.789432,-58.296957 - 34.789375,-58.296756 -34.789356,-58.296455 - 34.78963,-58.29632 -34.789595,-58.296149 - 34.789579,-58.295884 -34.789643,-58.295728 - 34.789753,-58.295527 -34.789717,-58.2951 - 34.790074,-58.295112 -34.790157,-58.294641 - 34.790296,-58.294373 -34.790278,-58.294172 - 34.790188,-58.293895 -34.790554,-58.293849 - 34.790564,-58.293376 -34.790785,-58.292873 - 34.790575,-58.292555 -34.79095,-58.292314 - 34.791111,-58.292011 -34.791157,-58.291636 - 34.790981,-58.291428 -34.791273,-58.291329 -



*Handwritten signatures and initials.*



Congreso de la Nación

13-PE-22

OD 304

68

					34.791315,-58.291262 -34.79143,-58.291139 - 34.7915,-58.291052 -34.791465,-58.290271 - 34.791799,-58.290522 -34.792237,-58.2903 - 34.792588,-58.290417 -34.792619)))
502	Plaza CGT	Buenos Aires	Almirante Brown	San José	(((--58.34036 -34.768968,-58.34138 -34.769477,- 58.343211 -34.767098,-58.341475 -34.766218,- 58.341207 -34.766404,-58.342115 -34.766889,- 58.341647 -34.767523,-58.341095 -34.768194,- 58.340889 -34.768172,-58.34036 -34.768968)))
503	Chivilcoy y Caballito	Buenos Aires	La Matanza	Virrey Del Pino	(((--58.642472 -34.800669,-58.643381 - 34.799911,-58.639838 -34.796992,-58.63894 - 34.79774,-58.642472 -34.800669)))
504	Centenario	Buenos Aires	Lomas de Zamora	Villa Centenario	(((--58.432501 -34.717202,-58.431702 - 34.716807,-58.431337 -34.717286,-58.430853 - 34.717027,-58.43047 -34.717543,-58.43013 - 34.717367,-58.428811 -34.719079,-58.427195 - 34.718207,-58.42696 -34.718517,-58.426869 - 34.718469,-58.426805 -34.718559,-58.426564 - 34.718437,-58.426235 -34.718889,-58.425757 - 34.718663,-58.425204 -34.719397,-58.42449 - 34.719028,-58.424026 -34.719648,-58.423952 - 34.719605,-58.423767 -34.719856,-58.423266 - 34.719612,-58.426265 -34.715687,-58.427478 - 34.716351,-58.428466 -34.71504,-58.429639 - 34.715649,-58.43038 -34.714698,-58.432231 - 34.71565,-58.432212 -34.71568,-58.433287 - 34.71619,-58.432501 -34.717202)))
505	Diagonal Via Publica	Buenos Aires	Florencio Varela	Florencio Varela	(((--58.264984 -34.798162,-58.265417 - 34.798393,-58.265498 -34.79818,-58.265554 - 34.797813,-58.265525 -34.797785,-58.265459 - 34.797757,-58.265326 -34.797706,-58.264984 - 34.798162)))
506	La Sidrera	Buenos Aires	Exaltación de la Cruz	Pavón	(((--59.021136 -34.3865,-59.01959 -34.385714,- 59.019021 -34.385239,-59.017254 -34.386461,- 59.018908 -34.388097,-59.021136 -34.3865)))
507	Penta	Buenos Aires	Quilmes	Quilmes Oeste	(((--58.31028 -34.736284,-58.317089 - 34.740317,-58.317145 -34.740177,-58.315917 - 34.738394,-58.315462 -34.738932,-58.312919 - 34.737367,-58.313727 -34.736386,-58.31426 - 34.73664,-58.314523 -34.736313,-58.311137 - 34.734398,-58.31028 -34.736284)))
508	Kolinos	Buenos Aires	Quilmes	Quilmes Oeste	(((--58.307089 -34.741851,-58.30534 - 34.743869,-58.306284 -34.744116,-58.306606 - 34.74424,-58.306649 -34.744257,-58.307572 - 34.74528,-58.309213 -34.742811,-58.307089 - 34.741851)))
509	Finexcor	Buenos Aires	Quilmes	Bernal Oeste	(((--58.318868 -34.731108,-58.318914 - 34.729808,-58.31903 -34.728804,-58.319407 - 34.72854,-58.319613 -34.728258,-58.319741 - 34.727984,-58.319909 -34.72718,-58.319889 - 34.726719,-58.319778 -34.726807,-58.319712 - 34.726754,-58.319652 -34.726835,-58.31933 - 34.727147,-58.319141 -34.727264,-58.319087 -



Handwritten signatures and initials.





Congreso de la Nación

13-PE-22  
OD 304  
69



					34.727283,-58.318864 -34.727512,-58.318814 - 34.727562,-58.318463 -34.727844,-58.3175 - 34.727007,-58.315174 -34.725082,-58.315069 - 34.725258,-58.314918 -34.725537,-58.314751 - 34.725916,-58.314532 -34.726531,-58.314427 - 34.726967,-58.314411 -34.727046,-58.314383 - 34.727549,-58.314334 -34.727682,-58.31432 - 34.727722,-58.314086 -34.727975,-58.315519 - 34.728984,-58.315442 -34.729095,-58.318729 - 34.731345,-58.318716 -34.731718,-58.31868 - 34.732329,-58.318493 -34.733741,-58.318362 - 34.73403,-58.318255 -34.733972,-58.318211 - 34.734024,-58.318343 -34.7341,-58.318431 - 34.734118,-58.318528 -34.73404,-58.318634 - 34.733844,-58.318791 -34.73228,-58.318837 - 34.731459,-58.318868 -34.731108)))
510	Compal	Buenos Aires	Berazategui	Plátanos	(((-58.17452 -34.778028,-58.175252 - 34.777401,-58.176261 -34.776609,-58.176815 - 34.777068,-58.176113 -34.777654,-58.176777 - 34.778688,-58.176152 -34.778909,-58.175594 - 34.777996,-58.175304 -34.778126,-58.175843 - 34.779031,-58.175273 -34.779301,-58.17452 - 34.778028)))
511	Mi Rincón	Buenos Aires	General Rodríguez	General Rodríguez	(((-58.954269 -34.68388,-58.958871 - 34.687723,-58.963588 -34.683631,-58.95905 - 34.679847,-58.954269 -34.68388)))
512	El Complejo	Buenos Aires	Bragado	Bragado	(((-60.510448 -35.111305,-60.509997 - 35.111448,-60.510562 -35.112744,-60.511002 - 35.11264,-60.510448 -35.111305)),(-60.51252 - 35.113444,-60.512288 -35.113061,-60.511696 - 35.113327,-60.510906 -35.113575,-60.511031 - 35.113837,-60.51252 -35.113444)))
513	Anahí	Buenos Aires	Chascomús	Chascomús	(((-57.982919 -35.573677,-57.984034 - 35.573799,-57.984697 -35.570357,-57.98349 - 35.570206,-57.983277 -35.571051,-57.983615 - 35.571257,-57.983836 -35.571429,-57.98397 - 35.571751,-57.98394 -35.572015,-57.983778 - 35.572331,-57.983503 -35.572551,-57.9831 - 35.57266,-57.982919 -35.573677)))
514	El Porteño	Buenos Aires	Chascomús	Chascomús	(((-57.976843 -35.574118,-57.976843 - 35.574119,-57.976318 -35.576505,-57.977352 - 35.576655,-57.97748 -35.576142,-57.978648 - 35.576332,-57.978876 -35.575452,-57.977717 - 35.575265,-57.977858 -35.574795,-57.979014 - 35.575017,-57.979151 -35.574499,-57.976843 - 35.574118)))
515	Arroyo Morales y Chivilcoy	Buenos Aires	La Matanza	González Catán	(((-58.637391 -34.796363,-58.640238 - 34.79465,-58.641024 -34.792996,-58.641425 - 34.792569,-58.641072 -34.792245,-58.639881 - 34.794231,-58.63705 -34.796119,-58.637391 - 34.796363)))
516	Villa Mónica	Buenos Aires	Florencio Varela	Santa Rosa	(((-58.285434 -34.835244,-58.285543 - 34.835051,-58.284078 -34.834521,-58.283791 - 34.835031,-58.284031 -34.835173,-58.284617 - 34.835231,-58.285215 -34.835197,-58.285434 -



Handwritten signatures and initials.



Congreso de la Nación

13-PE-22  
OD 304  
70

					34.835244)),((-58.28346 -34.838861,-58.284708 -34.836537,-58.284154 -34.836589,-58.283823 -34.836598,-58.283575 -34.836468,-58.283527 -34.83631,-58.283103 -34.836193,-58.282605 -34.83707,-58.282033 -34.838138,-58.28346 -34.838861)))
517	Los Aromos	Buenos Aires	9 de Julio	Nueve De Julio	(((-60.868251 -35.472266,-60.87227 -35.474283,-60.870623 -35.476452,-60.87005 -35.477224,-60.869812 -35.477522,-60.868283 -35.476732,-60.868312 -35.476692,-60.867875 -35.476468,-60.867419 -35.477058,-60.866387 -35.4765,-60.867022 -35.475683,-60.86614 -35.475216,-60.868251 -35.472266)))
519	Villa Esther	Buenos Aires	Florencio Varela	Estanislao Severo Zeballos	(((-58.251741 -34.807146,-58.250708 -34.806646,-58.24943 -34.808863,-58.249629 -34.809079,-58.249144 -34.809862,-58.248979 -34.809777,-58.248182 -34.811162,-58.24837 -34.811386,-58.24787 -34.812108,-58.247185 -34.813342,-58.247092 -34.813306,-58.246938 -34.81335,-58.246757 -34.813668,-58.247302 -34.813818,-58.247882 -34.813689,-58.251741 -34.807146)))
520	Las Violetas	Buenos Aires	Bragado	Bragado	(((-60.460787 -35.128085,-60.458687 -35.129631,-60.45945 -35.130382,-60.46146 -35.128838,-60.460787 -35.128085)))
522	Infico	Buenos Aires	Florencio Varela	Estanislao Severo Zeballos	(((-58.247827 -34.814085,-58.246325 -34.81457,-58.246197 -34.814719,-58.2456 -34.815891,-58.245938 -34.816022,-58.246376 -34.816132,-58.246034 -34.816769,-58.245305 -34.817987,-58.244191 -34.819915,-58.243841 -34.820533,-58.243358 -34.820383,-58.242495 -34.821995,-58.242849 -34.822329,-58.243079 -34.822428,-58.244827 -34.819341,-58.245272 -34.81851,-58.245411 -34.818238,-58.245655 -34.817779,-58.247827 -34.814085)))
523	El Molino III	Buenos Aires	Florencio Varela	Florencio Varela	(((-58.301566 -34.799275,-58.301332 -34.799535,-58.30117 -34.799417,-58.300963 -34.7992,-58.30097 -34.799034,-58.301183 -34.798819,-58.300939 -34.798221,-58.300586 -34.797839,-58.300397 -34.797991,-58.300198 -34.79776,-58.300007 -34.797673,-58.298706 -34.79703,-58.299949 -34.795421,-58.300307 -34.794952,-58.30036 -34.794888,-58.300859 -34.794087,-58.300962 -34.794637,-58.301046 -34.795069,-58.300964 -34.795574,-58.300893 -34.796154,-58.301152 -34.796386,-58.301125 -34.79658,-58.301192 -34.796657,-58.300782 -34.797591,-58.301019 -34.798132,-58.301047 -34.798143,-58.301078 -34.798205,-58.301281 -34.798678,-58.301385 -34.798864,-58.301566 -34.799275)))
524	Sin Nombre	Buenos Aires	Bragado	Bragado	(((-60.499101 -35.107976,-60.499798 -35.107756,-60.499677 -35.107396,-60.499264 -35.107464,-60.499183 -35.107408,-60.499133 -35.107299,-60.498808 -35.107299,-60.498864 -35.107548,-60.498882 -35.107557,-60.499101 -35.107976)),((-60.497446 -35.107904,-60.498269



*Ju CL*  
*SL 8*



Congreso de la Nación

13-PE-22

OD 304

71



					-35.107656,-60.498266 -35.107647,-60.498093 - 35.107134,-60.49842 -35.107043,-60.498375 - 35.106989,-60.496046 -35.106638,-60.495976 - 35.106674,-60.49617 -35.107149,-60.496595 - 35.108142,-60.497446 -35.107904)))
525	Las Marias	Buenos Aires	Junin	Junin	(((-60.980008 -34.617304,-60.979547 - 34.617642,-60.980592 -34.618501,-60.981037 - 34.61813,-60.980008 -34.617304)))
526	San José 2	Buenos Aires	San Vicente	Alejandro Korn	(((-58.368169 -34.999508,-58.367408 - 34.999108,-58.366808 -34.99961,-58.36533 - 34.998879,-58.36462 -34.999873,-58.365211 - 35.000196,-58.364722 -35.000976,-58.365437 - 35.001363,-58.366203 -35.000638,-58.366729 - 35.000939,-58.367556 -35.000152,-58.368145 - 34.999536,-58.368169 -34.999508)),((-58.368861 -34.998664,-58.368883 -34.998676,-58.369495 - 34.997963,-58.370233 -34.996869,-58.370785 - 34.995937,-58.371232 -34.995052,-58.371752 - 34.993839,-58.369746 -34.992781,-58.366933 - 34.996644,-58.367891 -34.997131,-58.367314 - 34.997937,-58.368861 -34.998664)))
527	Los Almendros	Buenos Aires	Junin	Junin	(((-60.980592 -34.618501,-60.980155 - 34.618875,-60.97908 -34.618022,-60.979547 - 34.617642,-60.980592 -34.618501)))
528	Santa Teresita	Buenos Aires	Almirante Brown	Glew	(((-58.409185 -34.892353,-58.407988 - 34.890524,-58.407511 -34.890339,-58.407221 - 34.890741,-58.407197 -34.89073,-58.407142 - 34.890797,-58.406865 -34.891122,-58.407006 - 34.891282,-58.405533 -34.893254,-58.405458 - 34.89324,-58.4051 -34.893758,-58.404309 - 34.893364,-58.403219 -34.894925,-58.406212 - 34.896391,-58.40625 -34.896407,-58.409185 - 34.892353)))
529	Villa Vengochea 2	Buenos Aires	General Rodríguez	General Rodríguez	(((-58.921137 -34.608451,-58.923218 - 34.606862,-58.922059 -34.605784,-58.920557 - 34.605025,-58.919098 -34.607038,-58.920257 - 34.607674,-58.921137 -34.608451)))
530	Riobamba y Rivero	Buenos Aires	San Pedro	San Pedro	(((-59.677622 -33.675482,-59.676917 - 33.675903,-59.677324 -33.676381,-59.677868 - 33.677044,-59.67856 -33.676613,-59.679279 - 33.676189,-59.678827 -33.675621,-59.678119 - 33.676065,-59.677622 -33.675482)))
531	Los Naranjos 1	Buenos Aires	General Rodríguez	General Rodríguez	(((-58.912221 -34.607625,-58.91257 - 34.606482,-58.910778 -34.606045,-58.91066 - 34.605886,-58.909807 -34.60612,-58.910251 - 34.607371,-58.910692 -34.6073,-58.910825 - 34.607297,-58.912221 -34.607625)))
532	San José 1	Buenos Aires	Pergamino	Pergamino	(((-60.568168 -33.868168,-60.565538 - 33.870087,-60.566072 -33.871239,-60.567111 - 33.870873,-60.567331 -33.871279,-60.568301 - 33.87095,-60.568158 -33.870546,-60.56913 - 33.870165,-60.568168 -33.868168)))



*[Handwritten signatures and initials]*



Congreso de la Nación

13-PE-22  
OD 304  
72



533	Santa Teresita	Buenos Aires	Pergamino	Pergamino	((( -60.565829 -33.863052, -60.568357 -33.86543, -60.569091 -33.867422, -60.572095 -33.865202, -60.574295 -33.863374, -60.572327 -33.86153, -60.570273 -33.859687, -60.565829 -33.863052)))
534	San José II	Buenos Aires	Pergamino	Pergamino	((( -60.567091 -33.874691, -60.567616 -33.875716, -60.567158 -33.875817, -60.566154 -33.876179, -60.565187 -33.876493, -60.565342 -33.876909, -60.566795 -33.879938, -60.569762 -33.878909, -60.56906 -33.877426, -60.567622 -33.874451, -60.567091 -33.874691))) (( -60.566893 -33.872928, -60.564972 -33.873605, -60.565638 -33.875119, -60.56759 -33.874362, -60.566893 -33.872928)))
535	La Latita	Buenos Aires	Pergamino	Pergamino	((( -60.562001 -33.877417, -60.560016 -33.878007, -60.560878 -33.879874, -60.561775 -33.879083, -60.56187 -33.87878, -60.561872 -33.878392, -60.561947 -33.877809, -60.562078 -33.877472, -60.562001 -33.877417)))
536	Bajo Campodónico	Buenos Aires	San Pedro	San Pedro	((( -59.614161 -33.74238, -59.613959 -33.74253, -59.613416 -33.742128, -59.612772 -33.742797, -59.613179 -33.743108, -59.612838 -33.743448, -59.61274 -33.743596, -59.612493 -33.74429, -59.612707 -33.74453, -59.613742 -33.743634, -59.6147 -33.742772, -59.614161 -33.74238))) (( -59.613158 -33.737956, -59.612697 -33.738366, -59.613555 -33.739383, -59.613383 -33.739874, -59.613512 -33.740222, -59.614113 -33.739785, -59.614016 -33.739151, -59.613823 -33.738411, -59.613158 -33.737956)))
537	Chacra 599	Buenos Aires	Lincoln	Lincoln	((( -61.520226 -34.878979, -61.521268 -34.878105, -61.521981 -34.878748, -61.52285 -34.878023, -61.52177 -34.877065, -61.521334 -34.876716, -61.52094 -34.877048, -61.520012 -34.876172, -61.519675 -34.876494, -61.519396 -34.876294, -61.519179 -34.876502, -61.519051 -34.876528, -61.518187 -34.877266, -61.518597 -34.877669, -61.520226 -34.878979)))
538	La Mascota	Buenos Aires	Tigre	Benavidez	((( -58.706495 -34.398833, -58.70699 -34.399046, -58.707162 -34.399149, -58.70806 -34.399623, -58.708117 -34.399621, -58.708664 -34.398883, -58.708776 -34.398729, -58.70929 -34.39809, -58.709415 -34.397945, -58.70995 -34.39725, -58.709979 -34.397214, -58.710605 -34.396445, -58.710557 -34.396409, -58.709564 -34.395928, -58.709487 -34.396023, -58.707719 -34.398252, -58.706435 -34.397552, -58.705303 -34.398147, -58.704404 -34.398668, -58.705044 -34.39902, -58.705772 -34.39845, -58.706495 -34.398833)))
539	Parque Jolly	Buenos Aires	General Rodríguez	General Rodríguez	((( -58.984293 -34.592637, -58.985504 -34.593261, -58.986815 -34.593979, -58.987699 -34.594394, -58.986549 -34.595862, -58.989683 -34.597563, -58.992505 -34.593966, -58.991647 -34.593506, -58.990215 -34.59271, -58.991826 -34.590631, -58.990084 -34.589817, -58.986213 -34.58985, -58.986179 -34.590071, -58.984279 -



Handwritten signatures and initials: A, CL, J, and a symbol resembling the Greek letter sigma (σ).



Congreso de la Nación

13-PE-22

OD 304

73



					34.592552,-58.980671 -34.590687,-58.978739 - 34.593232,-58.982353 -34.595174,-58.984293 - 34.592637),(-58.989323 -34.592266,-58.988005 - 34.593939,-58.987236 -34.593539,-58.988502 - 34.59189,-58.989323 -34.592266)))
540	Arroyo Las Viboras	Buenos Aires	La Matanza	González Catán	((( -58.657113 -34.768085,-58.656173 - 34.768556,-58.658513 -34.770491,-58.660895 - 34.768578,-58.661508 -34.768093,-58.660713 - 34.767442,-58.661182 -34.76684,-58.661956 - 34.765971,-58.66205 -34.766029,-58.662443 - 34.765375,-58.662872 -34.764978,-58.663371 - 34.765386,-58.664095 -34.765959,-58.664853 - 34.765362,-58.663622 -34.764242,-58.663896 - 34.763552,-58.664018 -34.763368,-58.664501 - 34.762795,-58.66479 -34.762458,-58.665317 - 34.761383,-58.665803 -34.760786,-58.6667 - 34.760653,-58.666524 -34.760241,-58.666085 - 34.759823,-58.665525 -34.759611,-58.664695 - 34.760834,-58.66445 -34.760831,-58.662655 - 34.763646,-58.662827 -34.763715,-58.66266 - 34.763846,-58.662211 -34.764043,-58.661854 - 34.764213,-58.66169 -34.764504,-58.661679 - 34.764734,-58.661625 -34.765104,-58.661355 - 34.765408,-58.661192 -34.765575,-58.659998 - 34.765133,-58.659799 -34.765444,-58.660299 - 34.765618,-58.660657 -34.765783,-58.661364 - 34.766064,-58.660342 -34.76734,-58.65986 - 34.767708,-58.659738 -34.767622,-58.659613 - 34.767705,-58.659548 -34.767659,-58.659181 - 34.767924,-58.659161 -34.768046,-58.658783 - 34.768183,-58.658408 -34.768783,-58.65798 - 34.76894,-58.657932 -34.76884,-58.657619 - 34.768806,-58.657113 -34.768085)))
541	Lomas Verdes	Buenos Aires	Moreno	La Reja	((( -58.816783 -34.62068,-58.815308 - 34.621087,-58.81471 -34.621201,-58.814634 - 34.621209,-58.8144 -34.620625,-58.814041 - 34.619589,-58.812486 -34.620033,-58.812883 - 34.621039,-58.812221 -34.621215,-58.812119 - 34.620981,-58.81112 -34.621215,-58.811407 - 34.622032,-58.810108 -34.622383,-58.810603 - 34.623793,-58.811986 -34.623402,-58.814948 - 34.622526,-58.815839 -34.622277,-58.815672 - 34.621925,-58.815394 -34.621215 -58.816826 - 34.620839,-58.816783 -34.62068)))
542	Sargento Cabral	Buenos Aires	San Pedro	Río Tala	((( -59.639708 -33.767937,-59.638406 - 33.767019,-59.638461 -33.766967,-59.63761 - 33.766409,-59.637214 -33.766847,-59.637056 - 33.766748,-59.638178 -33.765598,-59.639377 - 33.764389,-59.639568 -33.764607,-59.638413 - 33.765827,-59.640103 -33.767436,-59.639708 - 33.767937)))
543	Santa Cecilia	Buenos Aires	La Matanza	González Catán	((( -58.669803 -34.772679,-58.671679 - 34.774386,-58.671027 -34.774812,-58.671605 - 34.775384,-58.671459 -34.77558,-58.67102 - 34.77576,-58.670602 -34.775897,-58.6697 - 34.775808,-58.668611 -34.775548,-58.668403 - 34.775803,-58.668314 -34.776011,-58.668367 - 34.776948,-58.664539 -34.777095,-58.664734 - 34.776814,-58.666593 -34.775291,-58.662622 - 34.771913,-58.663216 -34.771417,-58.664426 - 34.770399,-58.665142 -34.769826,-58.665954 -



Handwritten signatures and initials: "B", "CL", and "8".



Congreso de la Nación

13-PE-22  
OD 304  
74



					34.769206,-58.667069 -34.768283,-58.667105 - 34.768318,-58.669048 -34.769966,-58.671044 - 34.771644,-58.669803 -34.772679)))
544	Doce de Marzo	Buenos Aires	San Nicolás	San Nicolás De Los Arroyos	((( -60.236627 -33.357317,-60.236899 - 33.357118,-60.235593 -33.355785,-60.235381 - 33.355967,-60.235513 -33.356121,-60.236627 - 33.357317))),((-60.240362 -33.360571,-60.240338 -33.36059,-60.244481 -33.364568,-60.245619 - 33.363681,-60.241419 -33.359757,-60.240362 - 33.360571)))
545	Nueva Esperanza	Buenos Aires	San Isidro	Boulogne Sur Mer	((( -58.559711 -34.514124,-58.559821 - 34.514072,-58.560126 -34.51388,-58.560529 - 34.513623,-58.560815 -34.513441,-58.560758 - 34.513388,-58.560897 -34.513254,-58.560725 - 34.513115,-58.560816 -34.513039,-58.560655 - 34.512905,-58.560399 -34.513116,-58.560245 - 34.513246,-58.559498 -34.513929,-58.559711 - 34.514124)))
546	San Pablo y Echagüe	Buenos Aires	Almirante Brown	Burzaco	((( -58.408104 -34.828314,-58.408131 - 34.828285,-58.408201 -34.827695,-58.408737 - 34.826964,-58.408059 -34.826639,-58.407117 - 34.82783,-58.408104 -34.828314)))
547	Santa Teresita II	Buenos Aires	Berisso	Berisso	((( -57.853297 -34.88489,-57.854484 - 34.885365,-57.855165 -34.884336,-57.849793 - 34.881975,-57.849594 -34.882378,-57.849022 - 34.882735,-57.849237 -34.883026,-57.848699 - 34.883345,-57.847454 -34.884068,-57.848581 - 34.885439,-57.849792 -34.886924,-57.853297 - 34.88489)))
548	El Triángulo	Buenos Aires	Quilmes	Bernal Oeste	((( -58.316013 -34.715,-58.315921 -34.71503,- 58.315498 -34.715328,-58.315023 -34.714926,- 58.314739 -34.714686,-58.313709 -34.713733,- 58.313453 -34.713938,-58.314452 -34.714922,- 58.315036 -34.71549,-58.315448 -34.71586,- 58.315412 -34.715917,-58.31566 -34.716146,- 58.315733 -34.716064,-58.315834 -34.715764,- 58.316072 -34.715137,-58.316013 -34.715)))
549	Maravilla del Oeste	Buenos Aires	General Rodríguez	General Rodríguez	((( -58.868845 -34.617871,-58.867859 - 34.617691,-58.867818 -34.617541,-58.867333 - 34.617362,-58.867001 -34.616408,-58.868158 - 34.616079,-58.86867 -34.617321,-58.868746 - 34.617365,-58.875722 -34.615436,-58.876736 - 34.61793,-58.870861 -34.619591,-58.870323 - 34.618236,-58.869904 -34.618135,-58.869881 - 34.618171,-58.869985 -34.618485,-58.869169 - 34.618705,-58.868845 -34.617871)))
550	El Ombú II	Buenos Aires	Almirante Brown	Glew	((( -58.372929 -34.877515,-58.373581 - 34.877842,-58.373337 -34.878207,-58.373409 - 34.878244,-58.372995 -34.878819,-58.374122 - 34.879367,-58.375977 -34.876889,-58.375935 - 34.876868,-58.374996 -34.876382,-58.374897 - 34.876333,-58.37428 -34.877156,-58.373456 - 34.876768,-58.372929 -34.877515)))



Handwritten signatures and initials.



Congreso de la Nación

13-PE-22  
OD 304  
75

551	San Ignacio	Buenos Aires	Quilmes	Bernal Oeste	(((-58.318677 -34.712842,-58.316526 - 34.714816,-58.31639 -34.715057,-58.316271 - 34.714811,-58.314294 -34.713174,-58.31692 - 34.711096,-58.318677 -34.712842)))
552	Villa París	Buenos Aires	Almirante Brown	Glew	(((-58.375516 -34.875701,-58.374996 - 34.876382,-58.375935 -34.876868,-58.376421 - 34.876148,-58.375516 -34.875701)))
553	El Retiro	Buenos Aires	La Plata	Lisandro Olmos	(((-58.004221 -34.966906,-58.010401 - 34.972456,-58.010717 -34.97221,-58.008657 - 34.970316,-58.00859 -34.970364,-58.006687 - 34.968692,-58.006612 -34.968623,-58.006617 - 34.968569,-58.007644 -34.96778,-58.008519 - 34.968573,-58.009654 -34.967716,-58.008806 - 34.966949,-58.009289 -34.966583,-58.008173 - 34.965653,-58.00773 -34.965991,-58.003396 - 34.961992,-58.003348 -34.962021,-58.000944 - 34.963859,-58.001065 -34.96402,-58.000803 - 34.964255,-58.003955 -34.967106,-58.004221 - 34.966906)))
554	Villa Bengochea	Buenos Aires	General Rodríguez	General Rodríguez	(((-58.929547 -34.607127,-58.929947 - 34.608247,-58.929094 -34.608472,-58.929175 - 34.608682,-58.929604 -34.608568,-58.929775 - 34.609171,-58.929451 -34.609268,-58.929655 - 34.609992,-58.928062 -34.610365,-58.926894 - 34.607727,-58.929547 -34.607127)))
555	Barrio Sarmiento	Buenos Aires	La Matanza	Virrey Del Pino	(((-58.706021 -34.902185,-58.714194 - 34.895871,-58.707558 -34.888443,-58.705657 - 34.888691,-58.704715 -34.889132,-58.704096 - 34.889627,-58.702141 -34.890078,-58.701404 - 34.890302,-58.700832 -34.890162,-58.700466 - 34.890078,-58.700257 -34.890062,-58.700092 - 34.890069,-58.700114 -34.890321,-58.700226 - 34.890516,-58.69983 -34.89078,-58.701105 - 34.892188,-58.698383 -34.893785,-58.706021 - 34.902185)))
556	Bongiovani II	Buenos Aires	Moreno	Paso Del Rey	(((-58.750401 -34.617276,-58.750258 - 34.61725,-58.750229 -34.617346,-58.749486 - 34.617076,-58.748884 -34.617492,-58.748545 - 34.617234,-58.748236 -34.617193,-58.747135 - 34.617176,-58.746848 -34.617202,-58.746808 - 34.617368,-58.746693 -34.617462,-58.746765 - 34.617509,-58.746772 -34.617554,-58.746659 - 34.617608,-58.746663 -34.617637,-58.746728 - 34.617674,-58.746719 -34.617798,-58.746704 - 34.617875,-58.747075 -34.61816,-58.749635 - 34.620493,-58.753322 -34.617771,-58.752676 - 34.617223,-58.751752 -34.617315,-58.750401 - 34.617276)))
557	Virgen de Itatí	Buenos Aires	Pergamino	Pergamino	(((-60.555081 -33.888389,-60.552718 - 33.889221,-60.553159 -33.890082,-60.552365 - 33.890333,-60.55304 -33.891741,-60.553679 - 33.891539,-60.554225 -33.893076,-60.555554 - 33.892657,-60.555316 -33.892091,-60.555062 - 33.891124,-60.555063 -33.891052,-60.555005 - 33.890546,-60.555081 -33.888389)))



*Handwritten signatures and initials.*



Congreso de la Nación

13-PE-22

OD 304

76



558	Tiro Federal	Buenos Aires	Necochea	Necochea	(((-58.756781 -38.534905,-58.755866 -38.534256,-58.754983 -38.534903,-58.75584 -38.535634,-58.756781 -38.534905)))
559	Nini	Buenos Aires	La Plata	José Hernández	(((-58.000372 -34.900928,-58.001131 -34.901629,-58.001712 -34.901219,-58.002435 -34.901824,-58.001832 -34.902258,-58.002406 -34.902783,-57.999587 -34.904902,-57.999238 -34.904577,-57.99868 -34.904993,-57.997979 -34.904357,-57.998524 -34.903952,-57.998439 -34.90387,-57.998224 -34.904036,-57.998001 -34.903822,-57.997947 -34.903861,-57.997878 -34.903788,-57.998155 -34.903586,-57.997563 -34.903046,-58.000372 -34.900928)))
560	Desamparados	Buenos Aires	Pergamino	Pergamino	(((-60.590085 -33.882191,-60.589285 -33.882415,-60.589142 -33.882279,-60.588711 -33.882376,-60.588378 -33.88251,-60.588483 -33.882684,-60.588683 -33.883189,-60.589048 -33.883171,-60.589423 -33.883189,-60.589681 -33.883175,-60.59042 -33.882961,-60.590085 -33.882191)))
561	Güemes Sur	Buenos Aires	Pergamino	Pergamino	(((-60.596875 -33.898283,-60.593375 -33.899426,-60.593954 -33.90071,-60.594037 -33.900796,-60.594169 -33.900899,-60.594503 -33.900935,-60.59529 -33.901004,-60.596576 -33.900855,-60.597015 -33.900736,-60.597741 -33.900394,-60.597822 -33.900241,-60.596875 -33.898283)))
562	Belgrano	Buenos Aires	Pergamino	Pergamino	(((-60.598468 -33.903698,-60.598621 -33.904025,-60.597986 -33.904233,-60.597608 -33.903409,-60.597315 -33.903503,-60.597219 -33.903311,-60.597061 -33.90335,-60.596959 -33.903134,-60.595287 -33.903708,-60.595046 -33.903198,-60.594146 -33.903498,-60.593492 -33.9021,-60.593536 -33.902052,-60.593301 -33.901594,-60.593373 -33.901497,-60.595433 -33.901715,-60.596408 -33.90154,-60.598207 -33.901257,-60.598725 -33.901274,-60.598842 -33.901481,-60.598547 -33.901583,-60.598879 -33.902339,-60.599357 -33.903399,-60.598468 -33.903698)))
563	9 de Julio y Rivadavia	Buenos Aires	San Pedro	Río Tala	(((-59.642843 -33.76921,-59.643863 -33.76829,-59.642906 -33.767683,-59.639618 -33.771183,-59.639301 -33.770965,-59.639075 -33.771183,-59.639145 -33.771266,-59.638572 -33.77181,-59.639162 -33.772232,-59.642843 -33.76921)))
564	La Unión	Buenos Aires	Quilmes	Quilmes Oeste	(((-58.328878 -34.747883,-58.329111 -34.747612,-58.32916 -34.747613,-58.32966 -34.747009,-58.328331 -34.746211,-58.327547 -34.747077,-58.328878 -34.747883)))
565	Barrio Primavera	Buenos Aires	Quilmes	Quilmes Oeste	(((-58.309223 -34.737963,-58.307322 -34.737049,-58.304792 -34.740616,-58.307656 -34.742053,-58.309223 -34.737963)))
566	Las Maderitas	Buenos	Lomas de	Lavallol	(((-58.420064 -34.811947,-58.420899 -



Handwritten signatures and initials.





Congreso de la Nación

13-PE-22  
OD 304  
77

		Aires	Zamora		34.812404,-58.421465 -34.811606,-58.421428 - 34.811526,-58.420593 -34.811115,-58.420057 - 34.811855,-58.420064 -34.811947)))
567	Triángulo de Don José	Buenos Aires	Florencio Varela	Gobernador Costa	(((-58.322116 -34.801687,-58.319841 - 34.800504,-58.318872 -34.801684,-58.320607 - 34.80365,-58.322116 -34.801687)),((-58.322362 - -34.800628,-58.321978 -34.80109,-58.322387 - 34.801308,-58.322739 -34.800831,-58.322362 - 34.800628)))
568	Don José IV	Buenos Aires	Florencio Varela	Gobernador Costa	(((-58.322496 -34.804496,-58.326509 - 34.803607,-58.327953 -34.803298,-58.327638 - 34.802851,-58.327454 -34.802935,-58.327504 - 34.803096,-58.327085 -34.803197,-58.325605 - 34.803519,-58.322837 -34.804114,-58.322331 - 34.804258,-58.322496 -34.804496)),((-58.324222 - -34.802996,-58.324022 -34.803244,-58.324361 - 34.803409,-58.324078 -34.803767,-58.3241 - 34.803809,-58.325094 -34.803581,-58.325176 - 34.80348,-58.324222 -34.802996)))
569	Pico Rojo	Buenos Aires	General Rodríguez	General Rodríguez	(((-58.883692 -34.596982,-58.885719 - 34.59859,-58.886459 -34.597626,-58.888902 - 34.59888,-58.883344 -34.605978,-58.881797 - 34.605159,-58.880882 -34.606415,-58.878267 - 34.605009,-58.879057 -34.604267,-58.878371 - 34.603867,-58.879383 -34.60255,-58.880162 - 34.602953,-58.880829 -34.602068,-58.880062 - 34.601673,-58.881118 -34.600314,-58.879035 - 34.599227,-58.878534 -34.599887,-58.877818 - 34.599539,-58.87965 -34.597122,-58.87864 - 34.596589,-58.878082 -34.597346,-58.877698 - 34.597147,-58.878276 -34.596366,-58.879085 - 34.596778,-58.87933 -34.596443,-58.880663 - 34.597076,-58.882708 -34.598212,-58.883692 - 34.596982)))
570	La Paz II	Buenos Aires	Quilmes	Quilmes Oeste	(((-58.330798 -34.746613,-58.329759 - 34.747965,-58.331739 -34.748961,-58.332245 - 34.74829,-58.331854 -34.74807,-58.332325 - 34.747469,-58.331578 -34.747064,-58.331476 - 34.746985,-58.330798 -34.746613)))
571	La 513	Buenos Aires	Pergamino	Pergamino	(((-60.552915 -33.911963,-60.552967 - 33.913358,-60.553125 -33.913293,-60.553237 - 33.913164,-60.553468 -33.913017,-60.553725 - 33.912888,-60.553843 -33.91279,-60.553967 - 33.912625,-60.554235 -33.912323,-60.55431 - 33.912118,-60.554352 -33.911958,-60.552915 - 33.911963)))
572	Cristo Rey	Buenos Aires	Pergamino	Pergamino	(((-60.561763 -33.911525,-60.561727 - 33.911285,-60.561478 -33.910929,-60.560781 - 33.911272,-60.561158 -33.911856,-60.560551 - 33.912188,-60.560563 -33.912389,-60.559826 - 33.913061,-60.559906 -33.91321,-60.561116 - 33.914768,-60.563297 -33.913517,-60.562572 - 33.912481,-60.561763 -33.911525)))
573	Luchetti	Buenos Aires	General Rodríguez	General Rodríguez	(((-58.876579 -34.622549,-58.877156 - 34.622411,-58.877616 -34.623716,-58.879347 -



*[Handwritten signatures and initials]*



Congreso de la Nación

13-PE-22  
OD 304  
78

					34.624594,-58.879608 -34.624691,-58.879211 - 34.623338,-58.878359 -34.623509,-58.878079 - 34.622723,-58.877823 -34.622776,-58.877558 - 34.621965,-58.877063 -34.622073,-58.876663 - 34.620975,-58.875074 -34.62137,-58.875165 - 34.621619,-58.875607 -34.621521,-58.875874 - 34.622354,-58.87542 -34.622453,-58.875669 - 34.62327,-58.876735 -34.622998,-58.876579 - 34.622549))))
574	El Tala	Buenos Aires	Quilmes	Quilmes Oeste	(((-58.323803 -34.762933,-58.327326 -34.7583,- 58.32323 -34.756247,-58.322413 -34.755826,- 58.322279 -34.755988,-58.322617 -34.756453,- 58.322888 -34.756664,-58.323008 -34.7569,- 58.319854 -34.760898,-58.323803 -34.762933))))
575	Zabala	Buenos Aires	Almirante Brown	Solano	(((-58.327937 -34.7861,-58.32859 -34.786439,- 58.329886 -34.784563,-58.330184 -34.784028,- 58.330539 -34.78367,-58.327274 -34.782011,- 58.326341 -34.783479,-58.328276 -34.784432,- 58.328293 -34.784563,-58.328785 -34.784776,- 58.328558 -34.78512,-58.327937 -34.7861))))
576	Kennedy II	Buenos Aires	Pergamino	Pergamino	(((-60.565907 -33.906357,-60.565934 -33.9064,- 60.565756 -33.906507,-60.565557 -33.906611,- 60.565319 -33.906727,-60.565181 -33.906797,- 60.565022 -33.906879,-60.564713 -33.907051,- 60.564468 -33.907171,-60.564043 -33.907374,- 60.563821 -33.907514,-60.56361 -33.907646,- 60.563457 -33.907744,-60.563362 -33.907742,- 60.563299 -33.907686,-60.563449 -33.907579,- 60.563781 -33.907326,-60.563899 -33.90724,- 60.563935 -33.907221,-60.563998 -33.907176,- 60.564071 -33.907141,-60.564459 -33.90695,- 60.564906 -33.90675,-60.565176 -33.906651,- 60.56526 -33.906616,-60.565473 -33.906525,- 60.56564 -33.906462,-60.565907 -33.906357))))
577	Cavalli	Buenos Aires	San Nicolás	San Nicolás De Los Arroyos	(((-60.199269 -33.336292,-60.198969 - 33.336274,-60.198604 -33.336489,-60.198132 - 33.336821,-60.197563 -33.336964,-60.19722 - 33.337152,-60.196973 -33.337368,-60.198089 - 33.338461,-60.198454 -33.338443,-60.200224 - 33.337224,-60.199269 -33.336292))))
578	Moreno y Derqui	Buenos Aires	José M. Ezeiza	La Unión	(((-58.535552 -34.845869,-58.533601 - 34.844902,-58.532527 -34.846373,-58.534495 - 34.847308,-58.535552 -34.845869))))
579	San Sebastián II	Buenos Aires	Quilmes	Bernal Oeste	(((-58.314251 -34.727794,-58.314373 - 34.727529,-58.314367 -34.727389,-58.314373 - 34.727281,-58.314396 -34.727014,-58.31449 - 34.7266,-58.314501 -34.726511,-58.314597 - 34.726224,-58.314709 -34.725944,-58.314723 - 34.725885,-58.314884 -34.7255,-58.315093 - 34.725113,-58.31506 -34.725018,-58.314649 - 34.72467,-58.314528 -34.724713,-58.313984 - 34.725185,-58.313945 -34.725211,-58.313845 - 34.725454,-58.313835 -34.725679,-58.314044 - 34.72654,-58.314101 -34.727289,-58.313882 - 34.727813,-58.313772 -34.728054,-58.313406 - 34.728912,-58.313362 -34.729024,-58.313559 - 34.729103,-58.31259 -34.731059,-58.313418 -



*Handwritten signatures and initials.*



Congreso de la Nación

13-PE-22  
OD 304  
79

					34.73148,-58.314559 -34.729938,-58.314807 - 34.729667,-58.315106 -34.729242,-58.31519 - 34.729013,-58.315309 -34.728871,-58.315079 - 34.728701,-58.314182 -34.728134,-58.31417 - 34.72804,-58.314049 -34.727963,-58.314172 - 34.727856,-58.314251 -34.727794)))
580	California	Buenos Aires	General San Martín	San Andrés	((((-58.525478 -34.553493,-58.526076 - 34.553789,-58.526398 -34.553373,-58.525832 - 34.553077,-58.525478 -34.553493))))
581	Quinta 68	Buenos Aires	Almirante Brown	Glew	((((-58.388189 -34.905737,-58.389318 - 34.904837,-58.387866 -34.904108,-58.387059 - 34.905145,-58.388189 -34.905737))))
582	Barrio Morris	Buenos Aires	General San Martín	San Andrés	((((-58.530835 -34.55389,-58.530778 - 34.553849,-58.530728 -34.553818,-58.530128 - 34.554537,-58.530247 -34.554624,-58.530835 - 34.55389))))
583	Sol de Oro	Buenos Aires	José M. Ezeiza	La Unión	((((-58.544449 -34.891604,-58.543937 - 34.892253,-58.543289 -34.891948,-58.54244 - 34.8931,-58.542362 -34.89311,-58.541721 - 34.892786,-58.540992 -34.893802,-58.540816 - 34.893785,-58.540215 -34.893513,-58.539758 - 34.894115,-58.539515 -34.894339,-58.539164 - 34.894536,-58.538885 -34.894436,-58.537967 - 34.894003,-58.537287 -34.894913,-58.537175 - 34.89493,-58.536537 -34.89463,-58.535719 - 34.895691,-58.535383 -34.895678,-58.534253 - 34.895128,-58.533364 -34.896351,-58.533643 - 34.896535,-58.536202 -34.897773,-58.537433 - 34.896115,-58.537963 -34.895375,-58.53866 - 34.895726,-58.539368 -34.89475,-58.540788 - 34.895434,-58.541636 -34.89424,-58.542161 - 34.893617,-58.542061 -34.893526,-58.542591 - 34.893301,-58.543127 -34.893537,-58.543526 - 34.892994,-58.544183 -34.892513,-58.544139 - 34.892317,-58.544436 -34.892018,-58.544875 - 34.891809,-58.544641 -34.891704,-58.544449 - 34.891604))))
584	Pueblo Unido	Buenos Aires	Almirante Brown	Glew	((((-58.37101 -34.885605,-58.368709 - 34.884496,-58.367904 -34.885733,-58.368668 - 34.886079,-58.368719 -34.886117,-58.369329 - 34.886413,-58.369431 -34.886462,-58.369891 - 34.886671,-58.370175 -34.886816,-58.37101 - 34.885605))))
585	Villa Cordobita	Buenos Aires	Tandil	Tandil	((((-59.162266 -37.333856,-59.163268 - 37.333852,-59.162908 -37.333385,-59.162367 - 37.332822,-59.160168 -37.330758,-59.158386 - 37.33036,-59.157206 -37.329265,-59.155821 - 37.328911,-59.15566 -37.329355,-59.155888 - 37.329799,-59.155574 -37.330311,-59.15513 - 37.331086,-59.15494 -37.331072,-59.154566 - 37.331624,-59.153864 -37.332738,-59.153691 - 37.332815,-59.153643 -37.333041,-59.153858 - 37.333569,-59.154201 -37.333825,-59.154673 - 37.333928,-59.154888 -37.333979,-59.155447 - 37.334919,-59.155967 -37.335087,-59.156362 - 37.335569,-59.156862 -37.335736,-59.157507 - 37.335578,-59.159015 -37.334657,-59.159365 -



Handwritten signatures and initials.



Congreso de la Nación

13-PE-22  
OD 304  
80

					37.334481,-59.160109 -37.334201,-59.161525 - 37.33391,-59.162266 -37.333856)))
586	Los Ciruelos	Buenos Aires	Almirante Brown	Ministro Rivadavia	(((58.366637 -34.847292,-58.364967 - 34.84656,-58.362759 -34.849381,-58.361736 - 34.850723,-58.363292 -34.851572,-58.366637 - 34.847292)))
587	California	Buenos Aires	General San Martín	San Andrés	(((58.524503 -34.555437,-58.524063 - 34.555199,-58.523881 -34.555432,-58.524294 - 34.555675,-58.524503 -34.555437)))
589	El Matadero	Buenos Aires	Quilmes	Quilmes	(((58.266646 -34.706905,-58.266413 - 34.706657,-58.265927 -34.706252,-58.265639 - 34.706105,-58.265092 -34.706172,-58.264431 - 34.706356,-58.263955 -34.70648,-58.262015 - 34.707325,-58.258863 -34.708668,-58.25836 - 34.708897,-58.258696 -34.709209,-58.25925 - 34.709492,-58.259525 -34.70961,-58.260429 - 34.710129,-58.264359 -34.708014,-58.266646 - 34.706905)))
590	Los Pinos	Buenos Aires	Almirante Brown	Ministro Rivadavia	(((58.366112 -34.859714,-58.36975 - 34.854975,-58.3657 -34.852813,-58.361943 - 34.857678,-58.365368 -34.859365,-58.366112 - 34.859714)))
591	Las Tunitas	Buenos Aires	Tandil	Tandil	(((59.150076 -37.343217,-59.144082 - 37.34095,-59.143908 -37.341243,-59.143952 - 37.341259,-59.143761 -37.341588,-59.142975 - 37.341281,-59.143334 -37.340672,-59.142268 - 37.34025,-59.140927 -37.342513,-59.140915 - 37.342581,-59.140904 -37.342688,-59.141618 - 37.342945,-59.141923 -37.342432,-59.142611 - 37.342679,-59.142293 -37.343194,-59.14874 - 37.345602,-59.150076 -37.343217)))
592	Sin Nombre	Buenos Aires	Luján	Olivera	(((59.255392 -34.621228,-59.253109 - 34.620003,-59.251504 -34.622085,-59.252659 - 34.622646,-59.253882 -34.623237,-59.255381 - 34.621303,-59.256465 -34.621846,-59.262072 - 34.624748,-59.263476 -34.622882,-59.257626 - 34.619927,-59.257015 -34.620968,-59.256435 - 34.621746,-59.255392 -34.621228)))
593	Padre Varela	Buenos Aires	Luján	Luján	(((59.127082 -34.577174,-59.123481 - 34.580037,-59.125444 -34.581643,-59.12605 - 34.581987,-59.126455 -34.5817,-59.126894 - 34.581532,-59.127324 -34.58177,-59.128481 - 34.582796,-59.128413 -34.582848,-59.129313 - 34.58361,-59.130954 -34.582361,-59.12956 - 34.581168,-59.130687 -34.580101,-59.127082 - 34.577174)))
594	Villa Laza	Buenos Aires	Tandil	Tandil	(((59.165223 -37.323191,-59.167532 - 37.325028,-59.169178 -37.323703,-59.170073 - 37.324192,-59.169073 -37.324983,-59.170183 - 37.325873,-59.16899 -37.326859,-59.16786 - 37.325941,-59.166697 -37.326818,-59.167865 - 37.3277,-59.166375 -37.328802,-59.163339 - 37.326608,-59.161802 -37.325677,-59.162617 -



Handwritten signatures and initials.



Congreso de la Nación

13-PE-22  
OD 304  
81



					37.324213,-59.16328 -37.324701,-59.165223 -37.323191)))
595	Ameghino	Buenos Aires	Luján	Luján	(((59.085192 -34.553768,-59.08013 -34.561061,-59.083783 -34.562819,-59.08359 -34.563151,-59.084932 -34.562739,-59.086526 -34.56212,-59.087169 -34.561811,-59.088521 -34.559874,-59.089397 -34.560302,-59.08975 -34.560647,-59.090332 -34.560366,-59.089772 -34.560279,-59.090029 -34.559891,-59.089808 -34.559787,-59.090114 -34.559344,-59.090869 -34.559674,-59.091103 -34.559318,-59.091396 -34.559461,-59.091641 -34.559137,-59.091694 -34.559159,-59.092312 -34.558147,-59.092838 -34.557429,-59.090887 -34.556482,-59.085192 -34.553768)))
596	Esperanza	Buenos Aires	La Matanza	Virrey Del Pino	(((58.63458 -34.856751,-58.635085 -34.857095,-58.636296 -34.857915,-58.638241 -34.856373,-58.639387 -34.857341,-58.643003 -34.854365,-58.639934 -34.853115,-58.640532 -34.85203,-58.640887 -34.851242,-58.639761 -34.85077,-58.639184 -34.850464,-58.638991 -34.850372,-58.637233 -34.84886,-58.637996 -34.848249,-58.638128 -34.848124,-58.63704 -34.847184,-58.636135 -34.847891,-58.635647 -34.848143,-58.634505 -34.84719,-58.632192 -34.845219,-58.628969 -34.847656,-58.629756 -34.849001,-58.630229 -34.848845,-58.630503 -34.849928,-58.630688 -34.850673,-58.631078 -34.851364,-58.630933 -34.851882,-58.630843 -34.852243,-58.630936 -34.852804,-58.631014 -34.852886,-58.631336 -34.853168,-58.631624 -34.853259,-58.631861 -34.853318,-58.632108 -34.853564,-58.632323 -34.853828,-58.633823 -34.855834,-58.63458 -34.856751)))
597	San Pedro	Buenos Aires	Luján	Luján	(((59.123 -34.536839,-59.124704 -34.537766,-59.124438 -34.538121,-59.124519 -34.538174,-59.124426 -34.538294,-59.126356 -34.539356,-59.126748 -34.538834,-59.127474 -34.539272,-59.128927 -34.537372,-59.128565 -34.537187,-59.128949 -34.536682,-59.128555 -34.536459,-59.128422 -34.536607,-59.127703 -34.536249,-59.127834 -34.53607,-59.127068 -34.535665,-59.126693 -34.536196,-59.125934 -34.535792,-59.125228 -34.536705,-59.123716 -34.535931,-59.123 -34.536839)),((-59.12224 -34.5378,-59.121975 -34.537666,-59.122251 -34.537325,-59.122134 -34.537264,-59.122554 -34.536642,-59.122257 -34.536452,-59.121974 -34.536306,-59.121743 -34.536563,-59.121544 -34.536457,-59.121507 -34.536501,-59.120874 -34.53618,-59.12043 -34.536819,-59.120715 -34.536985,-59.120003 -34.537913,-59.119349 -34.537586,-59.119166 -34.5378,-59.119814 -34.538162,-59.120016 -34.537919,-59.120756 -34.538352,-59.120069 -34.539245,-59.12083 -34.539665,-59.12224 -34.5378)))
598	La Loma	Buenos Aires	Luján	Luján	(((59.118684 -34.548241,-59.118098 -34.548486,-59.116569 -34.54905,-59.116383 -34.549133,-59.117304 -34.550752,-59.119507 -34.548001,-59.118684 -34.548241)))



Handwritten signatures and initials.



Congreso de la Nación

13-PE-22  
OD 304  
82

599	Villa María	Buenos Aires	Luján	Luján	(((59.121212 -34.532365,-59.120804 - 34.532877,-59.119347 -34.532139,-59.120037 - 34.531286,-59.120384 -34.531473,-59.1206 - 34.531171,-59.120938 -34.531344,-59.120451 - 34.532012,-59.121212 -34.532365)))
600	San Rafael I	Buenos Aires	San Fernando	San Fernando	(((58.568533 -34.446642,-58.567129 - 34.445533,-58.56635 -34.445942,-58.567088 - 34.446596,-58.566318 -34.447221,-58.567035 - 34.447858,-58.568533 -34.446642)))
601	Mitre	Buenos Aires	San Miguel	Santa María	(((58.726644 -34.580532,-58.727224 - 34.580126,-58.727949 -34.579589,-58.728015 - 34.579492,-58.729719 -34.578274,-58.731344 - 34.577062,-58.731416 -34.576974,-58.73217 - 34.576379,-58.731246 -34.575508,-58.732117 - 34.574822,-58.733187 -34.574078,-58.734255 - 34.573281,-58.735362 -34.572475,-58.736373 - 34.571726,-58.735511 -34.570884,-58.736681 - 34.57001,-58.737648 -34.569296,-58.738552 - 34.568662,-58.739516 -34.567978,-58.740706 - 34.56711,-58.739688 -34.566251,-58.738806 - 34.565558,-58.737696 -34.566334,-58.735881 - 34.567648,-58.734985 -34.568316,-58.735863 - 34.569168,-58.733673 -34.570793,-58.732538 - 34.571642,-58.731485 -34.572382,-58.726843 - 34.575651,-58.725936 -34.574746,-58.724875 - 34.573748,-58.720906 -34.57663,-58.720513 - 34.576938,-58.721711 -34.578032,-58.723453 - 34.579669,-58.724299 -34.580451,-58.725282 - 34.581443,-58.725416 -34.581337,-58.724488 - 34.580457,-58.725655 -34.579567,-58.726644 - 34.580532)))
602	La Esperanza	Buenos Aires	Zárate	Zárate	(((59.033804 -34.120594,-59.03312 - 34.120271,-59.031255 -34.119242,-59.030823 - 34.119838,-59.030689 -34.119757,-59.030274 - 34.120305,-59.030445 -34.120398,-59.030141 - 34.120818,-59.032603 -34.122071,-59.032967 - 34.122256,-59.034392 -34.122748,-59.036324 - 34.123083,-59.038531 -34.123382,-59.038642 - 34.123087,-59.034139 -34.120715,-59.033804 - 34.120594)))
603	Barrio Cementerio	Buenos Aires	Zárate	Zárate	(((59.060907 -34.103743,-59.058449 - 34.102428,-59.057308 -34.104186,-59.059731 - 34.105432,-59.060907 -34.103743)))
604	El Alto	Buenos Aires	Merlo	Pontevedra	(((58.702864 -34.741961,-58.700043 - 34.739575,-58.697281 -34.741803,-58.69868 - 34.742987,-58.700081 -34.741895,-58.701493 - 34.743089,-58.702864 -34.741961)))
605	Villa del Parque	Buenos Aires	Luján	Luján	(((59.081114 -34.56643,-59.080646 - 34.567114,-59.078548 -34.566082,-59.077652 - 34.567359,-59.078648 -34.567821,-59.078257 - 34.568415,-59.079356 -34.568954,-59.078957 - 34.569569,-59.083648 -34.571786,-59.083697 - 34.571773,-59.085387 -34.56937,-59.082452 - 34.567972,-59.082909 -34.567331,-59.081114 - 34.56643),(-59.082343 -34.568002,-59.081555 - 34.569137,-59.079893 -34.56835,-59.080705 - 34.567165,-59.082343 -34.568002)))



Handwritten signatures and initials.



Congreso de la Nación

13-PE-22

OD 304

83



606	Maipú y Pinamar	Buenos Aires	Esteban Echeverría	Nueve De Abril	(((-58.499232 -34.748132,-58.497188 - 34.747092,-58.496718 -34.747696,-58.495337 - 34.747021,-58.494355 -34.748278,-58.497141 - 34.749644,-58.498019 -34.748397,-58.498755 - 34.74878,-58.499232 -34.748132)))
607	Defensores Unidos	Buenos Aires	San Pedro	San Pedro	(((-59.6491 -33.689211,-59.650109 -33.688649,- 59.649936 -33.688501,-59.648976 -33.689065,- 59.6491 -33.689211)))
608	La Movidiza I	Buenos Aires	Tandil	Tandil	(((-59.177352 -37.304092,-59.175045 - 37.305925,-59.178387 -37.308584,-59.178463 - 37.308579,-59.178786 -37.308323,-59.179228 - 37.307964,-59.180646 -37.306821,-59.179459 - 37.305828,-59.177352 -37.304092)))
609	Santa Rita y Avenida Doctor Gilberto Elizalde	Buenos Aires	Esteban Echeverría	Nueve De Abril	(((-58.486521 -34.745127,-58.486848 - 34.744634,-58.486306 -34.744334,-58.486831 - 34.743599,-58.486044 -34.743211,-58.48514 - 34.744469,-58.486521 -34.745127)))
610	Seleto de Gaona	Buenos Aires	General Rodríguez	General Rodríguez	(((-58.88145 -34.606721,-58.877172 - 34.604421,-58.873554 -34.602532,-58.873393 - 34.602669,-58.874 -34.604559,-58.874282 - 34.605231,-58.875136 -34.607782,-58.875823 - 34.607616,-58.875756 -34.607345,-58.876465 - 34.607152,-58.876569 -34.607476,-58.877955 - 34.607153,-58.878079 -34.607593,-58.879532 - 34.607229,-58.880846 -34.60692,-58.88145 - 34.606721)))
611	Villa Gaucho	Buenos Aires	Tandil	Tandil	(((-59.108362 -37.310798,-59.106023 - 37.312654,-59.107169 -37.313685,-59.108356 - 37.312771,-59.109074 -37.313352,-59.109705 - 37.312836,-59.109395 -37.312545,-59.108816 - 37.31302,-59.108462 -37.312712,-59.109612 - 37.311824,-59.108362 -37.310798)))
612	Las Flores	Buenos Aires	Merlo	Libertad	(((-58.660092 -34.713826,-58.663239 - 34.716908,-58.665485 -34.715266,-58.666315 - 34.715983,-58.67043 -34.71292,-58.668925 - 34.711569,-58.668049 -34.71221,-58.665799 - 34.71009,-58.664807 -34.710866,-58.664391 - 34.711621,-58.6637 -34.710997,-58.660092 - 34.713826)))
613	Mercosur	Buenos Aires	La Plata	José Hernández	(((-58.013418 -34.903693,-58.013155 - 34.903438,-58.012605 -34.903847,-58.010993 - 34.902399,-58.010286 -34.903,-58.010479 - 34.90321,-58.010865 -34.903579,-58.011182 - 34.903846,-58.010268 -34.904477,-58.012363 - 34.906468,-58.013694 -34.907642,-58.013829 - 34.907562,-58.01266 -34.906447,-58.014272 - 34.905253,-58.01371 -34.904738,-58.012952 - 34.90405,-58.013418 -34.903693)))
614	Terraplén y San Juan	Buenos Aires	Florencio Varela	Florencio Varela	(((-58.257269 -34.803885,-58.257601 - 34.803486,-58.258107 -34.803155,-58.257804 - 34.802931,-58.257041 -34.803173,-58.2563 - 34.803426,-58.255527 -34.803704,-58.255142 -



*Handwritten signatures and initials.*



Congreso de la Nación

13-PE-22  
OD 304  
84



					34.803844,-58.254827 -34.803764,-58.254532 - 34.803937,-58.255408 -34.804419,-58.255837 - 34.803984,-58.256735 -34.803681,-58.257269 - 34.803885)))
615	Boliviana	Buenos Aires	La Plata	Tolosa	((((-57.986965 -34.907636,-57.985908 - 34.908427,-57.986837 -34.909302,-57.987907 - 34.908509,-57.986965 -34.907636)))
617	El Bajo	Buenos Aires	Merlo	Pontevedra	((((-58.683678 -34.714578,-58.677983 - 34.712234,-58.677626 -34.712512,-58.679849 - 34.713889,-58.680855 -34.714337,-58.680175 - 34.715413,-58.680964 -34.716119,-58.681831 - 34.714732,-58.682699 -34.715084,-58.682405 - 34.715941,-58.683289 -34.716262,-58.683678 - 34.714578)),((-58.684488 -34.712855,-58.685641 - -34.713304,-58.685932 -34.71278,-58.684352 - 34.712165,-58.684308 -34.712115,-58.684278 - 34.71203,-58.684391 -34.711342,-58.684514 - 34.71086,-58.684529 -34.710699,-58.684495 - 34.710524,-58.683767 -34.710238,-58.683002 - 34.711594,-58.682358 -34.711347,-58.681354 - 34.713067,-58.682033 -34.713374,-58.682741 - 34.712145,-58.683018 -34.711677,-58.684197 - 34.712125,-58.684117 -34.71271,-58.684004 - 34.713125,-58.684328 -34.71324,-58.684488 - 34.712855)))
618	Sin Nombre	Buenos Aires	General San Martín	San Andrés	((((-58.526707 -34.556063,-58.526395 - 34.555835,-58.526271 -34.555932,-58.526575 - 34.556161,-58.526707 -34.556063)))
619	Villa Madero	Buenos Aires	La Matanza	Ciudad Madero	((((-58.488413 -34.688783,-58.48929 - 34.688184,-58.48929 -34.68816,-58.48974 - 34.68781,-58.490358 -34.687341,-58.490293 - 34.687282,-58.48929 -34.686381,-58.489315 - 34.686362,-58.488361 -34.685477,-58.488086 - 34.68589,-58.487872 -34.686351,-58.487766 - 34.686628,-58.487701 -34.686963,-58.487732 - 34.687361,-58.487795 -34.687688,-58.488071 - 34.688164,-58.488413 -34.688783)))
620	Basualdo	Buenos Aires	Tigre	Don Torcuato	((((-58.626028 -34.474087,-58.625614 - 34.474943,-58.625644 -34.475002,-58.628494 - 34.476473,-58.628725 -34.476584,-58.631945 - 34.478266,-58.632158 -34.478389,-58.632226 - 34.478436,-58.632288 -34.478484,-58.632357 - 34.478542,-58.632525 -34.47873,-58.632576 - 34.478798,-58.632632 -34.478888,-58.632679 - 34.478977,-58.632775 -34.479145,-58.634553 - 34.4788,-58.634385 -34.478599,-58.633778 - 34.478271,-58.633269 -34.478268,-58.631208 - 34.477128,-58.628824 -34.47588,-58.627069 - 34.474924,-58.627141 -34.474765,-58.626851 - 34.474538,-58.626028 -34.474087)))
621	Nestor Kirchner	Buenos Aires	José C. Paz	José C. Paz	((((-58.811289 -34.499684,-58.811387 - 34.499689,-58.811419 -34.499701,-58.811604 - 34.499629,-58.811655 -34.499715,-58.811451 - 34.499804,-58.811294 -34.499962,-58.811146 - 34.500072,-58.811052 -34.500017,-58.810889 - 34.500022,-58.810644 -34.500093,-58.810588 - 34.500089,-58.808758 -34.500698,-58.808228 -



*Handwritten signatures and initials*





Congreso de la Nación

13-PE-22  
OD 304  
85



					34.50116,-58.807995 -34.501003,-58.808173 - 34.500789,-58.808705 -34.50059,-58.808765 - 34.500683,-58.810574 -34.500081,-58.810538 - 34.499982,-58.810985 -34.499816,-58.811289 - 34.499684)))
622	La Unión	Buenos Aires	La Plata	Tolosa	(((-57.968999 -34.879923,-57.967672 - 34.878723,-57.967424 -34.878337,-57.967782 - 34.878287,-57.96753 -34.877906,-57.966367 - 34.878664,-57.965948 -34.878972,-57.965803 - 34.879151,-57.965872 -34.879645,-57.966391 - 34.880291,-57.96687 -34.880334,-57.967723 - 34.881184,-57.968143 -34.88101,-57.967369 - 34.880273,-57.968009 -34.879811,-57.968367 - 34.880284,-57.968316 -34.88045,-57.96842 - 34.880561,-57.968604 -34.880529,-57.968832 - 34.880362,-57.969162 -34.880744,-57.969772 - 34.880702,-57.969717 -34.880529,-57.968999 - 34.879923)))
623	La Celeste	Buenos Aires	Junín	Junín	(((-60.972755 -34.585061,-60.971488 - 34.584044,-60.970883 -34.584523,-60.971219 - 34.584794,-60.971395 -34.584938,-60.972166 - 34.585577,-60.972755 -34.585061)))
625	Costa Esperanza	Buenos Aires	General San Martín	Loma Hermosa	(((-58.600294 -34.556427,-58.600628 - 34.556002,-58.605365 -34.552372,-58.603959 - 34.551119,-58.603983 -34.551097,-58.603699 - 34.550855,-58.603593 -34.550847,-58.603525 - 34.550903,-58.600717 -34.548381,-58.600621 - 34.548345,-58.599848 -34.548894,-58.594404 - 34.553122,-58.594158 -34.5533,-58.593234 - 34.554018,-58.593532 -34.554192,-58.599358 - 34.556027,-58.59945 -34.556124,-58.599657 - 34.556195,-58.600294 -34.556427)))
626	Barrio Cartero	Buenos Aires	Hurlingham	Hurlingham	(((-58.649737 -34.593823,-58.649374 - 34.594118,-58.649892 -34.594573,-58.650236 - 34.594297,-58.649821 -34.593998,-58.649895 - 34.59393,-58.649737 -34.593823)))
627	La Usina	Buenos Aires	La Plata	José Melchor Romero	(((-58.013963 -34.93416,-58.012852 - 34.934944,-58.013876 -34.935879,-58.01318 - 34.936458,-58.013554 -34.936803,-58.013835 - 34.93659,-58.013992 -34.936719,-58.014435 - 34.936389,-58.015907 -34.937718,-58.016969 - 34.936904,-58.013963 -34.93416)))
628	Concordia y Rufino Zado	Buenos Aires	La Matanza	Virrey Del Pino	(((-58.67464 -34.865557,-58.673547 - 34.864628,-58.672243 -34.865674,-58.671014 - 34.866641,-58.671659 -34.867206,-58.671682 - 34.867254,-58.671986 -34.867523,-58.672461 - 34.867175,-58.673272 -34.866553,-58.673875 - 34.866131,-58.67464 -34.865557)))
629	Barrio Los Malvones	Buenos Aires	Necochea	Necochea	(((-58.771213 -38.536169,-58.769366 - 38.537533,-58.76655 -38.539674,-58.766922 - 38.539998,-58.767461 -38.540461,-58.768392 - 38.541167,-58.773 -38.537605,-58.771213 - 38.536169)))



Handwritten signatures and initials: a large signature, 'CL', and another signature.



Congreso de la Nación

13-PE-22  
OD 304  
86

630	Eucaliptus	Buenos Aires	General San Martín	José León Suárez	(((-58.590242 -34.536064,-58.590988 - 34.535457,-58.591889 -34.534705,-58.592813 - 34.533959,-58.592932 -34.533889,-58.593714 - 34.533244,-58.593038 -34.532559,-58.593861 - 34.531858,-58.59242 -34.530531,-58.591708 - 34.531116,-58.5907 -34.531994,-58.590534 - 34.531996,-58.58993 -34.532555,-58.589168 - 34.533163,-58.587914 -34.534198,-58.589131 - 34.535304,-58.589419 -34.535557,-58.589634 - 34.535538,-58.590242 -34.536064)))
632	El Progreso	Buenos Aires	Zárate	Zárate	(((-59.046287 -34.116941,-59.041464 - 34.114388,-59.04033 -34.113803,-59.039864 - 34.113598,-59.039712 -34.113603,-59.039613 - 34.113556,-59.039512 -34.113488,-59.038845 - 34.113161,-59.038851 -34.113132,-59.037746 - 34.112605,-59.037712 -34.112524,-59.036591 - 34.11196,-59.036862 -34.112858,-59.037354 - 34.11307,-59.038873 -34.113878,-59.041173 - 34.115057,-59.045695 -34.11748,-59.051081 - 34.120396,-59.05401 -34.121989,-59.052806 - 34.123502,-59.048908 -34.121441,-59.04844 - 34.122146,-59.055914 -34.125924,-59.057769 - 34.123905,-59.063296 -34.126852,-59.062931 - 34.127421,-59.064657 -34.127856,-59.065589 - 34.128054,-59.066831 -34.128682,-59.069051 - 34.129845,-59.070611 -34.130174,-59.070749 - 34.130051,-59.068547 -34.128918,-59.068661 - 34.128762,-59.066589 -34.12767,-59.06353 - 34.126035,-59.060635 -34.12446,-59.057011 - 34.122555,-59.056876 -34.122451,-59.054204 - 34.121058,-59.04638 -34.11693,-59.046287 - 34.116941)),((-59.07299 -34.131236,-59.072588 -34.131438,-59.072949 -34.131906,-59.076862 - 34.133951,-59.07834 -34.134712,-59.080412 - 34.135792,-59.086239 -34.13883,-59.088546 - 34.140032,-59.088805 -34.139694,-59.083299 - 34.136719,-59.07299 -34.131236)))
633	Los Olivos	Buenos Aires	Malvinas Argentinas	Pablo Nogués	(((-58.696017 -34.480965,-58.696316 - 34.480578,-58.69679 -34.479994,-58.69768 - 34.478919,-58.69782 -34.478738,-58.698229 - 34.478262,-58.698192 -34.478203,-58.697637 - 34.477899,-58.697927 -34.477429,-58.698222 - 34.477568,-58.697927 -34.477958,-58.6982 - 34.478109,-58.698429 -34.477821,-58.698317 - 34.477742,-58.698474 -34.477473,-58.698163 - 34.477285,-58.698216 -34.477121,-58.698285 - 34.476802,-58.698249 -34.476749,-58.697973 - 34.476607,-58.697891 -34.476614,-58.697723 - 34.476812,-58.69712 -34.476705,-58.696927 - 34.476906,-58.696924 -34.477259,-58.696676 - 34.477263,-58.696613 -34.477338,-58.696219 - 34.477124,-58.696032 -34.477353,-58.696206 - 34.477731,-58.695943 -34.478002,-58.695652 - 34.47838,-58.69552 -34.478495,-58.69479 - 34.479433,-58.694626 -34.479613,-58.694314 - 34.480014,-58.694354 -34.480089,-58.695049 - 34.480478,-58.695938 -34.480977,-58.696017 - 34.480965)))
634	El Triunfo	Buenos Aires	Almirante Brown	Ministro Rivadavia	(((-58.3393 -34.885259,-58.342187 -34.886672,- 58.342766 -34.885833,-58.343462 -34.884891,- 58.342776 -34.884547,-58.339587 -34.882979,- 58.339556 -34.882963,-58.338984 -34.883749,- 58.33735 -34.882829,-58.336177 -34.884274,-



Handwritten signatures and initials.



Congreso de la Nación

13-PE-22

OD 304

87

					58.33793 -34.885171,-58.337217 -34.886171,- 58.336367 -34.885744,-58.336145 -34.886027,- 58.336406 -34.886163,-58.335671 -34.887166,- 58.336304 -34.887519,-58.337112 -34.886375,- 58.33746 -34.886572,-58.337749 -34.886191,- 58.338355 -34.886517,-58.3393 -34.885259)))
636	Barrio San Francisco	Buenos Aires	San Pedro	San Pedro	(((-59.684346 -33.680577,-59.685116 - 33.680153,-59.684578 -33.679541,-59.683812 - 33.679984,-59.684346 -33.680577)))
638	Gaudi	Buenos Aires	Coronel de Marina Leonardo Rosales	Punta Alta	(((-62.088785 -38.850408,-62.089243 - 38.848674,-62.088748 -38.848582,-62.088725 - 38.848593,-62.088104 -38.848491,-62.08729 - 38.848352,-62.087212 -38.848353,-62.086551 - 38.848231,-62.086512 -38.848256,-62.086292 - 38.849146,-62.086245 -38.849191,-62.086051 - 38.849954,-62.086089 -38.849991,-62.087508 - 38.850234,-62.087671 -38.85023,-62.088161 - 38.850331,-62.088278 -38.85032,-62.088785 - 38.850408)),(-62.08804 -38.853191,-62.08852 - 38.851439,-62.087356 -38.851238,-62.08713 - 38.852144,-62.086289 -38.852021,-62.085608 - 38.851888,-62.085527 -38.851929,-62.085331 - 38.852747,-62.086073 -38.852874,-62.087444 - 38.85311,-62.08804 -38.853191)))
639	Rocio del Cielo	Buenos Aires	Ituzaingó	Villa Gobernador Udaondo	(((-58.707802 -34.609667,-58.707025 - 34.609033,-58.706115 -34.609721,-58.704882 - 34.610653,-58.702609 -34.612405,-58.703324 - 34.613069,-58.703381 -34.613066,-58.704804 - 34.611955,-58.704924 -34.611858,-58.705547 - 34.611403,-58.70562 -34.611323,-58.707802 - 34.609667)))
640	Tierras Argentinas	Buenos Aires	Bahía Blanca	Bahía Blanca	(((-62.312125 -38.713394,-62.312264 - 38.713761,-62.314051 -38.713164,-62.319155 - 38.710867,-62.319103 -38.710764,-62.320133 - 38.710228,-62.320319 -38.710248,-62.32135 - 38.709767,-62.322498 -38.709334,-62.323742 - 38.708742,-62.324881 -38.708261,-62.326042 - 38.7078,-62.327265 -38.707286,-62.331821 - 38.705279,-62.332578 -38.704972,-62.332733 - 38.704909,-62.33154 -38.703914,-62.3307 - 38.704259,-62.329689 -38.704709,-62.328491 - 38.705161,-62.328117 -38.705315,-62.327401 - 38.705683,-62.325998 -38.706275,-62.325328 - 38.706534,-62.325059 -38.706696,-62.324244 - 38.70698,-62.3239 -38.707149,-62.32141 - 38.708191,-62.321359 -38.708349,-62.316457 - 38.71038,-62.31582 -38.71051,-62.315014 - 38.710791,-62.314379 -38.710264,-62.312803 - 38.708994,-62.309911 -38.71122,-62.310473 - 38.711592,-62.310878 -38.712032,-62.311126 - 38.712483,-62.309917 -38.71298,-62.308279 - 38.713643,-62.309343 -38.714428,-62.310962 - 38.714171,-62.311218 -38.714066,-62.311136 - 38.713803,-62.312125 -38.713394)))
641	Parque Ibáñez	Buenos Aires	San Vicente	San Vicente	(((-58.398659 -35.012839,-58.398588 - 35.012763,-58.397766 -35.011007,-58.399968 - 35.010058,-58.398866 -35.007916,-58.397819 - 35.008218,-58.396716 -35.005998,-58.395528 - 35.006352,-58.394534 -35.004237,-58.393539 -



*Handwritten signatures and initials.*



Congreso de la Nación

13-PE-22

OD 304

88



					35.002059,-58.392005 -35.002534,-58.391982 - 35.002519,-58.388893 -35.003552,-58.388593 - 35.002862,-58.388539 -35.002777,-58.388053 - 35.0017,-58.3857 -35.004398,-58.385452 - 35.004594,-58.384303 -35.00601,-58.384354 - 35.006224,-58.384863 -35.007319,-58.386441 - 35.006813,-58.386477 -35.006817,-58.38817 - 35.006249,-58.389172 -35.008456,-58.390865 - 35.007882,-58.39196 -35.010131,-58.391972 - 35.010172,-58.392637 -35.011638,-58.396224 - 35.013094,-58.396323 -35.013144,-58.398728 - 35.014106,-58.399201 -35.014002,-58.398659 - 35.012839)))
642	Hugo del Carril	Buenos Aires	Ituzaingó	Ituzaingó	(((-58.689354 -34.665705,-58.68941 - 34.665338,-58.689365 -34.665309,-58.689439 - 34.665255,-58.689445 -34.665229,-58.689067 - 34.665182,-58.689352 -34.664942,-58.688958 - 34.664891,-58.688191 -34.665526,-58.688218 - 34.665575,-58.689354 -34.665705)))
644	Trece de Julio	Buenos Aires	General San Martín	José León Suárez	(((-58.578893 -34.532545,-58.578574 - 34.532841,-58.578173 -34.533213,-58.578245 - 34.5333,-58.578689 -34.532935,-58.578691 - 34.532932,-58.57893 -34.532731,-58.579012 - 34.532796,-58.580734 -34.531291,-58.582669 - 34.529736,-58.583232 -34.529284,-58.583953 - 34.528705,-58.584447 -34.528308,-58.584229 - 34.528139,-58.58417 -34.528149,-58.583845 - 34.527979,-58.583619 -34.528209,-58.583704 - 34.528244,-58.583201 -34.528697,-58.583146 - 34.52863,-58.582913 -34.528449,-58.582995 - 34.528288,-58.582868 -34.528214,-58.582942 - 34.528082,-58.582412 -34.527824,-58.582322 - 34.527969,-58.582152 -34.528318,-58.58194 - 34.528668,-58.581619 -34.529239,-58.581421 - 34.529525,-58.581169 -34.529888,-58.580848 - 34.530309,-58.580398 -34.530904,-58.580034 - 34.531327,-58.579616 -34.531799,-58.579103 - 34.532341,-58.578893 -34.532545)))
645	Recoleta	Buenos Aires	La Matanza	Virrey Del Pino	(((-58.670436 -34.882242,-58.670547 - 34.882135,-58.669549 -34.881381,-58.668956 - 34.880836,-58.667922 -34.881662,-58.667827 - 34.881615,-58.664204 -34.878571,-58.664717 - 34.878136,-58.664818 -34.878225,-58.665044 - 34.878038,-58.662692 -34.875983,-58.662562 - 34.87599,-58.660753 -34.87748,-58.660916 - 34.877603,-58.661064 -34.877846,-58.661127 - 34.878203,-58.662715 -34.879694,-58.651002 - 34.889135,-58.651648 -34.889766,-58.653184 - 34.888562,-58.655218 -34.890243,-58.654635 - 34.890696,-58.654107 -34.890233,-58.653366 - 34.890858,-58.653942 -34.891277,-58.653138 - 34.89193,-58.654336 -34.89272,-58.655596 - 34.891755,-58.656568 -34.892601,-58.656951 - 34.892267,-58.656029 -34.891392,-58.656321 - 34.891154,-58.656701 -34.890866,-58.657776 - 34.89074,-58.657996 -34.890577,-58.658514 - 34.890953,-58.659072 -34.890503,-58.65915 - 34.890575,-58.660328 -34.890446,-58.660457 - 34.890455,-58.670184 -34.882577,-58.670436 - 34.882242)))
646	Oro Verde	Buenos	La Matanza	Virrey Del	(((-58.654916 -34.820067,-58.656395 -



*[Handwritten signatures and initials]*



Congreso de la Nación

13-PE-22  
OD 304  
89

		Aires		Pino	34.81882,-58.655661 -34.818181,-58.655559 - 34.818091,-58.654986 -34.817632,-58.654889 - 34.817539,-58.654008 -34.81679,-58.653915 - 34.816722,-58.653706 -34.816543,-58.652357 - 34.817569,-58.650979 -34.816489,-58.650662 - 34.81674,-58.652286 -34.818021,-58.652408 - 34.818062,-58.653978 -34.819351,-58.654082 - 34.819434,-58.654916 -34.820067)))
648	Las Acacias	Buenos Aires	José C. Paz	José C. Paz	((((-58.760203 -34.535764,-58.7616 -34.536547,- 58.76034 -34.538163,-58.763308 -34.539719,- 58.764464 -34.538087,-58.763706 -34.537694,- 58.763257 -34.538271,-58.762176 -34.53771,- 58.762662 -34.537074,-58.76454 -34.53806,- 58.765459 -34.53685,-58.764668 -34.536444,- 58.763095 -34.535566,-58.761157 -34.534571,- 58.760406 -34.535453,-58.760203 -34.535764)))
649	Los Floristas	Buenos Aires	Exaltación de la Cruz	Los Cardales	((((-58.996427 -34.323934,-58.999444 - 34.326558,-58.996899 -34.327398,-58.997154 - 34.327629,-58.999703 -34.326785,-58.999837 - 34.326994,-59.000333 -34.326695,-59.000435 - 34.326785,-59.001415 -34.32645,-59.001205 - 34.326297,-59.000815 -34.325842,-59.000235 - 34.326056,-59.000209 -34.326071,-58.998738 - 34.324773,-58.9987 -34.324581,-58.999468 - 34.323952,-59.000105 -34.323403,-58.998615 - 34.322134,-58.996427 -34.323934)))
650	Don Tito	Buenos Aires	Esteban Echeverría	Monte Grande	((((-58.471402 -34.789715,-58.471541 - 34.789547,-58.47198 -34.789782,-58.472265 - 34.789405,-58.472509 -34.789562,-58.472282 - 34.789949,-58.473979 -34.79067,-58.474461 - 34.790052,-58.474539 -34.790122,-58.473987 - 34.790804,-58.471402 -34.789715)))
651	Lido	Buenos Aires	José C. Paz	José C. Paz	((((-58.756214 -34.50164,-58.755738 -34.50226,- 58.756321 -34.502568,-58.75647 -34.502382,- 58.757127 -34.50272,-58.756805 -34.503138,- 58.755958 -34.502708,-58.755618 -34.503161,- 58.754928 -34.502798,-58.755447 -34.502135,- 58.754462 -34.501621,-58.754957 -34.50102,- 58.754981 -34.500979,-58.755043 -34.500874,- 58.755411 -34.500417,-58.756022 -34.50072,- 58.755921 -34.500854,-58.757343 -34.501646,- 58.75703 -34.502077,-58.756214 -34.50164)))
652	Costa Blanca	Buenos Aires	Bahía Blanca	Bahía Blanca	((((-62.327188 -38.715797,-62.322336 - 38.718193,-62.320669 -38.719018,-62.321794 - 38.719915,-62.323151 -38.719535,-62.324341 - 38.719102,-62.32561 -38.718434,-62.32635 - 38.717982,-62.325987 -38.71762,-62.328104 - 38.716455,-62.327188 -38.715797)))
653	Sagrada Familia	Buenos Aires	José C. Paz	José C. Paz	((((-58.793171 -34.505636,-58.784493 - 34.508424,-58.785285 -34.510268,-58.785587 - 34.511106,-58.794455 -34.508623,-58.793171 - 34.505636)))
654	San Blas	Buenos Aires	San Miguel	Bella Vista	((((-58.684352 -34.587233,-58.68402 - 34.586476,-58.683961 -34.586239,-58.684004 - 34.585386,-58.684045 -34.58425,-58.683888 -



*a. CL*  
*de*



Congreso de la Nación

13-PE-22  
OD 304  
90

					34.583983,-58.683618 -34.583621,-58.68263 - 34.58281,-58.681948 -34.582253,-58.681722 - 34.581921,-58.681624 -34.581687,-58.681164 - 34.581165,-58.679769 -34.582039,-58.681249 - 34.583625,-58.681725 -34.584358,-58.682304 - 34.585436,-58.682705 -34.586491,-58.682982 - 34.586869,-58.683678 -34.587367,-58.683891 - 34.587415,-58.684352 -34.587233)))
656	Pampa Central	Buenos Aires	Bahía Blanca	Bahía Blanca	((( -62.304609 -38.724136, -62.304681 - 38.724189, -62.304943 -38.724541, -62.304842 - 38.724868, -62.305518 -38.724644, -62.305596 - 38.724601, -62.305196 -38.723697, -62.304609 - 38.724136)))
657	Caracol I	Buenos Aires	Bahía Blanca	Bahía Blanca	((( -62.299247 -38.731615, -62.297604 - 38.732887, -62.297095 -38.732448, -62.297027 - 38.732538, -62.296553 -38.732882, -62.296537 - 38.732921, -62.295989 -38.733316, -62.29587 - 38.733349, -62.29645 -38.733818, -62.295394 - 38.734628, -62.296102 -38.735239, -62.296542 - 38.734862, -62.299929 -38.7322, -62.299247 - 38.731615)))
658	Don Onésimo	Buenos Aires	Bahía Blanca	Bahía Blanca	((( -62.307227 -38.726485, -62.306544 - 38.725847, -62.30648 -38.725917, -62.305741 - 38.726452, -62.305638 -38.726514, -62.305093 - 38.726936, -62.304627 -38.727299, -62.304533 - 38.727335, -62.303975 -38.727804, -62.303901 - 38.727846, -62.303293 -38.728335, -62.30318 - 38.728395, -62.302189 -38.729153, -62.30212 - 38.729267, -62.301852 -38.729486, -62.301937 - 38.729564, -62.302015 -38.72962, -62.302671 - 38.730155, -62.305208 -38.728046, -62.307227 - 38.726485)))
659	Carlos Gardel	Buenos Aires	Bahía Blanca	Bahía Blanca	((( -62.309439 -38.714715, -62.307558 - 38.714862, -62.307701 -38.715058, -62.307926 - 38.7152, -62.308049 -38.715191, -62.308339 - 38.715178, -62.308847 -38.715149, -62.309297 - 38.71511, -62.309658 -38.714894, -62.309439 - 38.714715)))
661	11 de Septiembre y Fernández Moreno	Buenos Aires	José C. Paz	José C. Paz	((( -58.790022 -34.514896, -58.788239 - 34.513842, -58.788158 -34.513809, -58.788135 - 34.513794, -58.7877 -34.513683, -58.787099 - 34.51446, -58.787051 -34.514517, -58.786646 - 34.515056, -58.786613 -34.51509, -58.786225 - 34.515624, -58.786192 -34.515689, -58.78581 - 34.516217, -58.785716 -34.516287, -58.785235 - 34.516743, -58.785123 -34.516828, -58.784531 - 34.517112, -58.784158 -34.517451, -58.783869 - 34.517789, -58.783615 -34.51801, -58.783551 - 34.518179, -58.783314 -34.518454, -58.782917 - 34.518872, -58.782869 -34.519375, -58.782751 - 34.519561, -58.782703 -34.519636, -58.783424 - 34.520123, -58.783495 -34.52005, -58.785057 - 34.518452, -58.786109 -34.517417, -58.787204 - 34.518116, -58.790022 -34.514896)))
662	Petit France	Buenos Aires	Junín	Junín	((( -60.930954 -34.557433, -60.929345 - 34.558718, -60.931012 -34.560121, -60.932672 - 34.558799, -60.930954 -34.557433)))



*Handwritten signatures and initials*



Congreso de la Nación

13-PE-22  
OD 304  
91

663	Los Carritos	Buenos Aires	Necochea	Necochea	(((58.763859 -38.557375,-58.764747 -38.558066,-58.765264 -38.558474,-58.766231 -38.557739,-58.765649 -38.557236,-58.764828 -38.556625,-58.764146 -38.557156,-58.763901 -38.557336,-58.763859 -38.557375)))
664	48 y 144	Buenos Aires	La Plata	San Carlos	(((57.990305 -34.950128,-57.990525 -34.950335,-57.990485 -34.950378,-57.990259 -34.950571,-57.990362 -34.950687,-57.99015 -34.950886,-57.990281 -34.951021,-57.990272 -34.951067,-57.990021 -34.95126,-57.990178 -34.951441,-57.990057 -34.951539,-57.990215 -34.951733,-57.990082 -34.951839,-57.990571 -34.952303,-57.9906 -34.952337,-57.990351 -34.952559,-57.990518 -34.952754,-57.989799 -34.953329,-57.989714 -34.953399,-57.992003 -34.955487,-57.993243 -34.954563,-57.994194 -34.953877,-57.994312 -34.953774,-57.99224 -34.951854,-57.991718 -34.952249,-57.991695 -34.952271,-57.991148 -34.951781,-57.990787 -34.951492,-57.990736 -34.951427,-57.991272 -34.951018,-57.991289 -34.950906,-57.991753 -34.950545,-57.990852 -34.949715,-57.991297 -34.949348,-57.991231 -34.949277,-57.990343 -34.948382,-57.990312 -34.948351,-57.989206 -34.949179,-57.99034 -34.950098,-57.990305 -34.950128)))
665	El Treinta y Uno / Justina	Buenos Aires	La Matanza	González Catán	(((58.606661 -34.792033,-58.607929 -34.79309,-58.609972 -34.79146,-58.610273 -34.791591,-58.611336 -34.790798,-58.611597 -34.791063,-58.606815 -34.795029,-58.604873 -34.793429,-58.604472 -34.793023,-58.606262 -34.791838,-58.606661 -34.792033)))
666	San Cayetano	Buenos Aires	Florencio Varela	Gobernador Costa	(((58.310773 -34.800448,-58.310532 -34.800291,-58.310093 -34.800078,-58.309505 -34.80087,-58.308997 -34.801645,-58.30873 -34.80155,-58.307624 -34.802962,-58.307381 -34.802828,-58.306327 -34.804237,-58.306825 -34.804483,-58.307383 -34.804446,-58.308003 -34.804589,-58.309051 -34.804543,-58.309929 -34.804446,-58.310399 -34.804652,-58.31122 -34.805286,-58.312104 -34.8048,-58.312471 -34.804313,-58.312855 -34.803602,-58.313198 -34.802933,-58.31352 -34.802263,-58.313735 -34.8017,-58.313441 -34.801587,-58.31242 -34.802748,-58.310555 -34.801821,-58.309962 -34.801541,-58.310773 -34.800448)))
667	Buen Ayre	Buenos Aires	Ituzaingó	Villa Gobernador Udaondo	(((58.693879 -34.599688,-58.692451 -34.598554,-58.691326 -34.599475,-58.69205 -34.600111,-58.692718 -34.600678,-58.693879 -34.599688)))
668	Patagones	Buenos Aires	Morón	Morón	(((58.630597 -34.683109,-58.631344 -34.682559,-58.630069 -34.681553,-58.629429 -34.682121,-58.630597 -34.683109)))
669	Los Totoreros	Buenos Aires	Junín	Junín	(((60.909389 -34.571505,-60.910682 -34.571928,-60.911465 -34.571273,-60.91099 -34.570916,-60.910755 -34.571125,-60.910312 -34.570744,-60.910143 -34.570874,-60.909389 -34.571505)))



Handwritten signatures and initials.



Congreso de la Nación

13-PE-22  
OD 304  
92

					34.571505)))
670	Las Canitas	Buenos Aires	San Pedro	San Pedro	((( -59.681465 -33.673965, -59.682718 -33.673243, -59.682271 -33.672697, -59.681028 -33.673435, -59.681465 -33.673965)))
671	Moreno	Buenos Aires	San Nicolás	San Nicolás De Los Arroyos	((( -60.25044 -33.316713, -60.251585 -33.315887, -60.249153 -33.313724, -60.24806 -33.314513, -60.248681 -33.315096, -60.248711 -33.315076, -60.25044 -33.316713)))
672	Nueve de Julio	Buenos Aires	San Nicolás	San Nicolás De Los Arroyos	((( -60.207312 -33.364848, -60.20593 -33.36352, -60.205119 -33.364068, -60.205429 -33.364377, -60.206567 -33.365439, -60.207312 -33.364848)))
673	Provincianos	Buenos Aires	San Nicolás	San Nicolás De Los Arroyos	((( -60.189913 -33.358695, -60.191968 -33.357369, -60.190032 -33.355565, -60.188642 -33.354721, -60.187444 -33.353802, -60.184672 -33.351316, -60.184392 -33.351382, -60.183719 -33.35175, -60.183765 -33.351945, -60.184167 -33.353468, -60.184654 -33.35549, -60.184832 -33.3561, -60.185005 -33.356467, -60.186758 -33.35822, -60.188542 -33.35977, -60.188976 -33.35941, -60.187915 -33.358405, -60.187823 -33.35836, -60.188139 -33.358135, -60.188221 -33.358131, -60.188729 -33.357777, -60.188863 -33.35774, -60.189913 -33.358695)))
674	Haras Trujúí	Buenos Aires	Moreno	Trujui	((( -58.781207 -34.575594, -58.778855 -34.573639, -58.777378 -34.572363, -58.779238 -34.571037, -58.779379 -34.571066, -58.780587 -34.570236, -58.781522 -34.570947, -58.782184 -34.57064, -58.781529 -34.568255, -58.780304 -34.567457, -58.779669 -34.567943, -58.775224 -34.571286, -58.774584 -34.571784, -58.773144 -34.57284, -58.7737 -34.573353, -58.774204 -34.573813, -58.775499 -34.574849, -58.775668 -34.574714, -58.777472 -34.576298, -58.777413 -34.57634, -58.778684 -34.577496, -58.781207 -34.575594)))
675	Martin Güemes	Buenos Aires	Junín	Junín	((( -60.976621 -34.605166, -60.97784 -34.606135, -60.977922 -34.606205, -60.978126 -34.606041, -60.978895 -34.606655, -60.981545 -34.604417, -60.979569 -34.602778, -60.976621 -34.605166)))
676	Los Pinos 2	Buenos Aires	San Nicolás	San Nicolás De Los Arroyos	((( -60.203089 -33.359463, -60.203617 -33.360107, -60.205598 -33.358666, -60.205004 -33.358068, -60.203089 -33.359463)))
677	El Palomo	Buenos Aires	Merlo	Pontevedra	((( -58.722423 -34.705489, -58.715413 -34.70262, -58.714257 -34.703573, -58.713847 -34.703272, -58.714927 -34.702392, -58.712722 -34.70147, -58.711897 -34.702203, -58.712717 -34.702791, -58.712233 -34.703175, -58.710571 -34.701951, -58.710084 -34.702387, -58.711175 -34.703806, -58.712024 -34.703552, -58.712769 -34.704169, -58.713817 -34.703288, -58.714619 -34.703889, -58.714513 -34.703976, -58.716617 -



*[Handwritten signatures and initials]*





Congreso de la Nación

13-PE-22

OD 304

93



					34.705761,-58.716559 -34.705814,-58.718745 - 34.707641,-58.720478 -34.706212,-58.721025 - 34.706672,-58.722423 -34.705489)))
678	El Mate	Buenos Aires	Merlo	Pontevedra	(((-58.704852 -34.757561,-58.705584 - 34.758177,-58.707743 -34.756456,-58.707045 - 34.755889,-58.704852 -34.757561)),((-58.703478 -34.756338,-58.704182 -34.757,-58.704952 - 34.756372,-58.704224 -34.755782,-58.703478 - 34.756338)))
679	La Rufinita	Buenos Aires	Junin	Junin	(((-60.964234 -34.62144,-60.962708 - 34.620293,-60.962077 -34.620772,-60.962032 - 34.620836,-60.961308 -34.62144,-60.962758 - 34.622618,-60.962789 -34.622643,-60.964234 - 34.62144)))
680	San José I	Buenos Aires	San Vicente	Alejandro Korn	(((-58.367414 -35.00122,-58.363358 - 35.004999,-58.362962 -35.004747,-58.361885 - 35.005792,-58.36202 -35.005871,-58.357659 - 35.010145,-58.35703 -35.01078,-58.358254 - 35.011835,-58.358971 -35.012407,-58.360149 - 35.012842,-58.360918 -35.012859,-58.366125 - 35.007952,-58.368331 -35.005867,-58.368078 - 35.005713,-58.36968 -35.00342,-58.368699 - 35.002945,-58.369276 -35.002152,-58.367414 - 35.00122)))
681	Villa del Parque	Buenos Aires	General Pueyrredón	Batán	(((-57.718116 -37.998037,-57.715155 - 37.995618,-57.713433 -37.996874,-57.713485 - 37.996914,-57.714971 -37.99808,-57.71509 - 37.998126,-57.715934 -37.998833,-57.716046 - 37.998764,-57.71638 -37.999018,-57.715926 - 37.999355,-57.716161 -37.999512,-57.718116 - 37.998037)))
682	40 y 150	Buenos Aires	La Plata	San Carlos	(((-58.007727 -34.947239,-58.007213 - 34.947705,-58.008148 -34.948595,-58.007935 - 34.948781,-58.007257 -34.948702,-58.006585 - 34.94813,-58.00555 -34.94723,-58.004495 - 34.948022,-58.005386 -34.94887,-58.0065 - 34.949833,-58.007505 -34.949119,-58.007638 - 34.949064,-58.007923 -34.948856,-58.008183 - 34.948606,-58.008736 -34.948196,-58.007727 - 34.947239)))
683	San Antonio 1	Buenos Aires	Junin	Junin	(((-60.95509 -34.562764,-60.953822 - 34.563795,-60.953877 -34.563837,-60.954298 - 34.564172,-60.954602 -34.564415,-60.954675 - 34.564461,-60.955921 -34.563437,-60.95509 - 34.562764)))
684	Parque Gauchito Gil	Buenos Aires	Almirante Brown	Don Oriene	(((-58.329277 -34.818586,-58.327052 - 34.821296,-58.326253 -34.82095,-58.326287 - 34.820891,-58.324659 -34.820027,-58.324757 - 34.819887,-58.324417 -34.819716,-58.326526 - 34.817009,-58.326463 -34.816976,-58.327101 - 34.816157,-58.327246 -34.816233,-58.328547 - 34.816906,-58.330036 -34.817635,-58.329538 - 34.818287,-58.329887 -34.818448,-58.329622 - 34.818789,-58.329277 -34.818586)))



*[Handwritten signatures and initials]*



Congreso de la Nación

13-PE-22  
OD 304  
94

685	San Antonio 2	Buenos Aires	Junín	Junín	(((−60.958331 −34.565437,−60.958265 −34.565338,−60.958062 −34.565158,−60.956726 −34.564034,−60.955881 −34.564752,−60.957503 −34.566113,−60.958331 −34.565437)))
686	La Unión II	Buenos Aires	Cañuelas	Cañuelas	(((−58.744727 −35.060969,−58.741899 −35.063234,−58.748518 −35.069027,−58.751417 −35.066711,−58.744727 −35.060969)))
687	Campo de La Cruz	Buenos Aires	Junín	Junín	(((−61.000341 −34.546492,−61.000662 −34.54626,−60.999455 −34.545192,−61.001956 −34.54316,−61.004702 −34.54542,−61.006844 −34.543552,−61.005376 −34.542402,−61.006204 −34.541561,−61.004701 −34.540303,−61.004311 −34.540685,−61.003716 −34.540136,−61.004552 −34.539383,−61.003521 −34.538126,−61.000927 −34.540482,−60.99866 −34.538627,−60.996353 −34.540772,−60.995852 −34.540367,−60.994164 −34.542029,−60.99989 −34.546827,−60.999903 −34.546817,−61.002019 −34.548583,−61.002567 −34.548255,−61.000341 −34.546492)))
688	Rosa Mística	Buenos Aires	San Miguel	San Miguel	(((−58.722073 −34.520481,−58.72166 −34.520055,−58.721623 −34.52,−58.721125 −34.520302,−58.720575 −34.519817,−58.719688 −34.520493,−58.720918 −34.521636,−58.721858 −34.521003,−58.721762 −34.520912,−58.721733 −34.520888,−58.722113 −34.520613,−58.722017 −34.520524,−58.722073 −34.520481)))
689	Caracol II	Buenos Aires	Bahía Blanca	Bahía Blanca	(((−62.299107 −38.734606,−62.299368 −38.734675,−62.299679 −38.734657,−62.300995 −38.734663,−62.29847 −38.736421,−62.299336 −38.737263,−62.302837 −38.734633,−62.300011 −38.73231,−62.299425 −38.732815,−62.300466 −38.733624,−62.299713 −38.734163,−62.298845 −38.733423,−62.29846 −38.733741,−62.299107 −38.734606)))
690	Ferrari	Buenos Aires	Merlo	Mariano Acosta	(((−58.794428 −34.683865,−58.785774 −34.689666,−58.788593 −34.692597,−58.789271 −34.693278,−58.789813 −34.694084,−58.790134 −34.694568,−58.790439 −34.695048,−58.790997 −34.69595,−58.791651 −34.697003,−58.791415 −34.697266,−58.792033 −34.697835,−58.792175 −34.697749,−58.79441 −34.700136,−58.795706 −34.699633,−58.797088 −34.699071,−58.797799 −34.699792,−58.79888 −34.698898,−58.796753 −34.696678,−58.794877 −34.694885,−58.794709 −34.694909,−58.793528 −34.693605,−58.793293 −34.693515,−58.792906 −34.692933,−58.793004 −34.692424,−58.792763 −34.692035,−58.794455 −34.690837,−58.795735 −34.692116,−58.797097 −34.69362,−58.797287 −34.693475,−58.798078 −34.694271,−58.798575 −34.693909,−58.797522 −34.692968,−58.797997 −34.692626,−58.79738 −34.691969,−58.798543 −34.691194,−58.797897 −34.690567,−58.797335 −34.689954,−58.797806 −34.689645,−58.796607 −34.68847,−58.798104 −34.687484,−58.797538 −34.686828,−58.799352 −34.685618,−58.797493 −34.683748,−58.796361 −34.682576,−58.794428 −34.683865)))



*[Handwritten signatures and initials]*



Congreso de la Nación

13-PE-22  
OD 304  
95

691	Las Catalinas	Buenos Aires	Moreno	Trujui	(((-58.778623 -34.577513,-58.777413 - 34.57634,-58.777462 -34.576303,-58.77649 - 34.575444,-58.775668 -34.574721,-58.775499 - 34.574856,-58.774203 -34.573814,-58.773495 - 34.573169,-58.773143 -34.572841,-58.771449 - 34.574148,-58.772898 -34.575619,-58.776156 - 34.579188,-58.776305 -34.57935,-58.77579 - 34.579726,-58.777695 -34.581545,-58.778495 - 34.580951,-58.777968 -34.580447,-58.779981 - 34.578844,-58.778753 -34.577575,-58.778623 - 34.577513)))
692	La Celeste	Buenos Aires	Junin	Junin	(((-60.961553 -34.58771,-60.966308 - 34.589332,-60.966707 -34.588983,-60.965559 - 34.588154,-60.965367 -34.588111,-60.963208 - 34.586426,-60.963075 -34.586424,-60.961553 - 34.58771)))
694	Pasaje Arroyo Cordero	Buenos Aires	San Fernando	Victoria	(((-58.557832 -34.455509,-58.557675 - 34.455432,-58.557675 -34.455433,-58.557616 - 34.455515,-58.557682 -34.455569,-58.557622 - 34.455662,-58.55755 -34.455775,-58.557605 - 34.455865,-58.557715 -34.455877,-58.557751 - 34.455991,-58.557766 -34.45603,-58.557859 - 34.456024,-58.557862 -34.456085,-58.557864 - 34.456085,-58.557999 -34.45597,-58.558044 - 34.455896,-58.558005 -34.455873,-58.55801 - 34.455858,-58.557962 -34.455837,-58.557943 - 34.455861,-58.557887 -34.455826,-58.557864 - 34.455819,-58.557865 -34.455773,-58.557845 - 34.455708,-58.557807 -34.455542,-58.557832 - 34.455509)))
695	Gutiérrez y República Argentina	Buenos Aires	Almirante Brown	Don Orión	(((-58.357684 -34.827705,-58.356782 - 34.828912,-58.362955 -34.83202,-58.363245 - 34.830524,-58.357684 -34.827705)))
696	Altos del Sol	Buenos Aires	La Plata	José Melchor Romero	(((-58.056748 -34.944093,-58.05603 - 34.943393,-58.053412 -34.945202,-58.051768 - 34.943623,-58.050698 -34.94437,-58.049609 - 34.943344,-58.04879 -34.943963,-58.0506 - 34.945672,-58.050816 -34.945862,-58.050532 - 34.94608,-58.051539 -34.947019,-58.051709 - 34.946904,-58.052671 -34.947887,-58.052768 - 34.947813,-58.052814 -34.947829,-58.053521 - 34.947277,-58.053487 -34.94724,-58.054632 - 34.946394,-58.054194 -34.945947,-58.056748 - 34.944093)))
697	San Jorge II	Buenos Aires	Junin	Junin	(((-60.976027 -34.589153,-60.977624 - 34.587828,-60.978021 -34.587503,-60.977345 - 34.586901,-60.976646 -34.58627,-60.97458 - 34.58797,-60.974243 -34.587009,-60.973187 - 34.587868,-60.973127 -34.587813,-60.972612 - 34.588278,-60.973426 -34.58895,-60.973884 - 34.588576,-60.973961 -34.588523,-60.974637 - 34.589096,-60.975382 -34.589686,-60.976027 - 34.589153)))
698	Costa Esperanza	Buenos Aires	Esteban Echeverría	Luis Guillón	(((-58.463131 -34.791332,-58.461827 - 34.792965,-58.462534 -34.79334,-58.462583 - 34.79338,-58.463531 -34.793879,-58.463494 -



Handwritten signatures and initials.



Congreso de la Nación

13-PE-22  
OD 304  
96



					34.794027,-58.463287 -34.794398,-58.463992 - 34.794794,-58.464335 -34.794369,-58.465238 - 34.793201,-58.46566 -34.792658,-58.464249 - 34.791902,-58.463131 -34.791332)))
699	Las Quintas	Buenos Aires	La Costa	Santa Teresita	((( -56.710035 -36.5465,-56.708309 -36.546659,- 56.708602 -36.548817,-56.712898 -36.548451,- 56.712842 -36.548385,-56.712649 -36.547431,- 56.712614 -36.547336,-56.711547 -36.546415,- 56.711673 -36.54746,-56.710148 -36.547571,- 56.710035 -36.5465)))
700	Ferroviano	Buenos Aires	San Fernando	Victoria	((( -58.54274 -34.456915,-58.541972 - 34.456727,-58.539978 -34.456497,-58.539557 - 34.456591,-58.539636 -34.456695,-58.54447 - 34.458986,-58.545002 -34.458341,-58.546034 - 34.458731,-58.546224 -34.458449,-58.544713 - 34.457708,-58.543688 -34.457229,-58.54274 - 34.456915)))
701	Ravello	Buenos Aires	Mercedes	Mercedes	((( -59.467408 -34.660512,-59.465746 - 34.659957,-59.466189 -34.659051,-59.464791 - 34.658679,-59.464015 -34.660156,-59.467065 - 34.661226,-59.467408 -34.660512)))
702	Mayor Irusta y Gaboto	Buenos Aires	San Miguel	Bella Vista	((( -58.714269 -34.589656,-58.710255 - 34.592662,-58.711045 -34.593403,-58.711442 - 34.593385,-58.714199 -34.595982,-58.714603 - 34.595157,-58.714671 -34.594772,-58.714691 - 34.59354,-58.714845 -34.5934,-58.715561 - 34.590869,-58.714335 -34.589711,-58.714269 - 34.589656)))
703	Piojillo	Buenos Aires	San Pedro	Río Tala	((( -59.649418 -33.772958,-59.649387 - 33.772932,-59.649358 -33.772908,-59.649314 - 33.772905,-59.649258 -33.772861,-59.649241 - 33.772823,-59.649169 -33.772775,-59.649112 - 33.772765,-59.64898 -33.772879,-59.648409 - 33.773373,-59.648411 -33.773423,-59.648483 - 33.773494,-59.648505 -33.773499,-59.648551 - 33.773534,-59.648563 -33.773563,-59.648651 - 33.773624,-59.649422 -33.77301,-59.649418 - 33.772958)))
704	Sin Nombre	Buenos Aires	La Costa	Mar Del Tuyú	((( -56.70705 -36.567685,-56.707067 - 36.567189,-56.709845 -36.567269,-56.709859 - 36.566706,-56.709337 -36.566688,-56.709352 - 36.566186,-56.706845 -36.566089,-56.706773 - 36.567175,-56.706507 -36.567174,-56.706501 - 36.567667,-56.70705 -36.567685)),(-56.705643 -36.565452,-56.704834 -36.565407,-56.70479 - 36.566,-56.705615 -36.566006,-56.705643 - 36.565452)))
705	Ricardo John y Conscripto Silva	Buenos Aires	Pergamino	Pergamino	((( -60.57616 -33.87759,-60.575863 -33.876951,- 60.575409 -33.877103,-60.575726 -33.87778,- 60.57616 -33.87759)))
706	Evita	Buenos Aires	Bahía Blanca	Bahia Blanca	((( -62.241617 -38.746444,-62.239466 - 38.748139,-62.238636 -38.749039,-62.237774 - 38.749627,-62.238099 -38.749885,-62.238503 -



*[Handwritten signatures and initials]*



Congreso de la Nación

13-PE-22  
OD 304  
97

					38.749615,-62.238782 -38.749669,-62.239364 - 38.750056,-62.239148 -38.750708,-62.239991 - 38.751277,-62.240731 -38.750604,-62.243358 - 38.752583,-62.244342 -38.751908,-62.246364 - 38.750303,-62.245694 -38.74974,-62.244047 - 38.748492,-62.242227 -38.746935,-62.243038 - 38.746309,-62.242442 -38.745784,-62.241617 - 38.746444)))
707	Rosario Sur	Buenos Aires	Bahía Blanca	Bahía Blanca	((( -62.247436 -38.74069,-62.247216 - 38.740598,-62.246869 -38.740791,-62.246219 - 38.74112,-62.246111 -38.741107,-62.245436 - 38.741423,-62.245857 -38.74163,-62.246032 - 38.741702,-62.246325 -38.741818,-62.246639 - 38.741612,-62.246913 -38.741429,-62.247103 - 38.741326,-62.247244 -38.741218,-62.247334 - 38.741063,-62.247412 -38.740937,-62.247432 - 38.740856,-62.247436 -38.74069)))
708	San Nicolás	Buenos Aires	La Matanza	Virrey Del Pino	((( -58.694468 -34.889811,-58.694437 - 34.889719,-58.690933 -34.889443,-58.690485 - 34.888999,-58.689243 -34.889733,-58.688946 - 34.889401,-58.688777 -34.889311,-58.688612 - 34.889265,-58.688348 -34.88928,-58.688072 - 34.889369,-58.686505 -34.890262,-58.686693 - 34.890786,-58.686744 -34.890927,-58.686935 - 34.891151,-58.686659 -34.891366,-58.688494 - 34.893445,-58.693622 -34.890355,-58.694468 - 34.889811)))
709	El Porvenir	Buenos Aires	Bahía Blanca	Bahía Blanca	((( -62.251925 -38.742524,-62.248303 - 38.745273,-62.244988 -38.747795,-62.246702 - 38.74918,-62.248912 -38.747473,-62.24835 - 38.746994,-62.25291 -38.743506,-62.251958 - 38.743402,-62.251925 -38.742524)))
710	La Tregua	Buenos Aires	La Matanza	Virrey Del Pino	((( -58.683271 -34.892487,-58.682665 - 34.891956,-58.68187 -34.892594,-58.685864 - 34.89599,-58.686658 -34.895347,-58.685634 - 34.894485,-58.6851 -34.89489,-58.68453 - 34.894387,-58.684257 -34.894594,-58.683848 - 34.894228,-58.684624 -34.893629,-58.684413 - 34.893458,-58.683823 -34.893926,-58.683373 - 34.893512,-58.683169 -34.893677,-58.682468 - 34.893101,-58.683271 -34.892487)))
711	Prozorovich	Buenos Aires	Moreno	Cuartel V	((( -58.796518 -34.561584,-58.794832 - 34.563241,-58.794026 -34.564055,-58.792718 - 34.563235,-58.790674 -34.565618,-58.793109 - 34.567248,-58.793667 -34.566646,-58.79314 - 34.566293,-58.79458 -34.564873,-58.795897 - 34.565831,-58.798649 -34.56305,-58.800141 - 34.561499,-58.799423 -34.561001,-58.798039 - 34.560062,-58.796518 -34.561584)))
712	Ayacucho	Buenos Aires	La Matanza	La Tablada	((( -58.520473 -34.698806,-58.519833 - 34.699288,-58.519934 -34.699367,-58.520426 - 34.69937,-58.520782 -34.699101,-58.520473 - 34.698806)))
714	San Francisco	Buenos Aires	Moreno	Cuartel V	((( -58.825336 -34.532388,-58.82796 -34.52974,- 58.824073 -34.527103,-58.820234 -34.524556,-



Handwritten signatures and initials.



Congreso de la Nación

13-PE-22  
OD 304  
98



					58.821863 -34.522505,-58.820568 -34.521654,- 58.819035 -34.523691,-58.81892 -34.523763,- 58.816782 -34.52673,-58.816913 -34.526813,- 58.817793 -34.527415,-58.821371 -34.52981,- 58.825336 -34.532388)))
715	La Tosquera	Buenos Aires	San Pedro	San Pedro	((( -59.630409 -33.71322,-59.631016 - 33.712849,-59.633114 -33.715258,-59.633384 - 33.715024,-59.631352 -33.712557,-59.629787 - 33.713522,-59.628954 -33.712619,-59.628974 - 33.712508,-59.628766 -33.712315,-59.628965 - 33.711423,-59.62907 -33.710992,-59.629155 - 33.711023,-59.629231 -33.710798,-59.629349 - 33.710844,-59.629439 -33.710574,-59.629574 - 33.710381,-59.629826 -33.710213,-59.630251 - 33.710105,-59.630367 -33.709853,-59.630052 - 33.709671,-59.628889 -33.710162,-59.628201 - 33.710397,-59.627793 -33.710774,-59.627922 - 33.711724,-59.627856 -33.71281,-59.627428 - 33.713917,-59.627027 -33.714694,-59.626634 - 33.71593,-59.625946 -33.717042,-59.626343 - 33.718286,-59.626826 -33.717943,-59.62733 - 33.718623,-59.628188 -33.718099,-59.627503 - 33.717178,-59.627856 -33.716847,-59.62833 - 33.715344,-59.628592 -33.714273,-59.629782 - 33.7136,-59.630097 -33.713978,-59.6307 - 33.713573,-59.630409 -33.71322)),(-59.628035 -33.721923,-59.629568 -33.721023,-59.629362 - 33.720688,-59.62783 -33.721645,-59.628035 - 33.721923)),(-59.638311 -33.708571,-59.640134 -33.707545,-59.639718 -33.706993,-59.637934 - 33.708044,-59.638311 -33.708571)))
716	Siglo XX	Buenos Aires	Esteban Echeverría	El Jagüel	((( -58.503361 -34.829388,-58.504794 - 34.830075,-58.506403 -34.827878,-58.50495 - 34.827164,-58.503361 -34.829388)))
717	San Jorge	Buenos Aires	Hurlingham	Hurlingham	((( -58.622883 -34.610194,-58.622115 - 34.609532,-58.621494 -34.610003,-58.622042 - 34.610539,-58.622373 -34.610467,-58.622565 - 34.610445,-58.622883 -34.610194)))
718	La Paz III	Buenos Aires	Esteban Echeverría	Luis Guillón	((( -58.465146 -34.778453,-58.464721 - 34.778839,-58.464421 -34.778998,-58.464043 - 34.779153,-58.464196 -34.779351,-58.464046 - 34.77943,-58.464244 -34.779659,-58.464384 - 34.779699,-58.465296 -34.780177,-58.465558 - 34.779822,-58.465627 -34.779855,-58.465733 - 34.77969,-58.465908 -34.779759,-58.466032 - 34.779569,-58.466056 -34.779578,-58.466572 - 34.77981,-58.466642 -34.779553,-58.466653 - 34.779271,-58.466551 -34.779157,-58.465777 - 34.778751,-58.465759 -34.778779,-58.465146 - 34.778453)))
719	Urdimenea	Buenos Aires	La Matanza	González Catán	((( -58.600483 -34.782875,-58.602203 - 34.78154,-58.601896 -34.781274,-58.60105 - 34.781952,-58.600771 -34.781709,-58.599951 - 34.782415,-58.600483 -34.782875)))
721	Comunidad Guaraní	Buenos Aires	José C. Paz	José C. Paz	((( -58.795082 -34.512312,-58.791264 - 34.509977,-58.791248 -34.509963,-58.790967 - 34.509795,-58.7887 -34.510382,-58.788559 -



*[Handwritten signatures and initials]*



Congreso de la Nación

13-PE-22  
OD 304  
99

					34.510525,-58.791565 -34.512537,-58.791851 - 34.512731,-58.792416 -34.512115,-58.79513 - 34.513864,-58.795281 -34.513722,-58.795297 - 34.513695,-58.794379 -34.513099,-58.795082 - 34.512312)))
723	San Martín	Buenos Aires	La Costa	San Clemente Del Tuyú	((( -56.740424 -36.34436,-56.742286 - 36.345421,-56.742254 -36.345527,-56.739824 - 36.348174,-56.73973 -36.348328,-56.739638 - 36.348369,-56.739565 -36.348381,-56.73947 - 36.348383,-56.73929 -36.348347,-56.738576 - 36.348024,-56.740261 -36.344397,-56.740424 - 36.34436)))
724	Los Álamos	Buenos Aires	Necochea	Necochea	((( -58.742451 -38.532562,-58.740511 - 38.534087,-58.738628 -38.532537,-58.740549 - 38.531037,-58.742451 -38.532562)))
725	San Mariano	Buenos Aires	La Matanza	Virrey Del Pino	((( -58.696978 -34.875879,-58.697805 - 34.875209,-58.697021 -34.874548,-58.696218 - 34.875242,-58.695516 -34.874653,-58.690621 - 34.878668,-58.692798 -34.880511,-58.692185 - 34.880976,-58.692901 -34.881585,-58.693507 - 34.881095,-58.695043 -34.882352,-58.69992 - 34.878348,-58.696978 -34.875879)))
726	Empleados de Comercio	Buenos Aires	Bahía Blanca	Bahía Blanca	((( -62.238885 -38.756016,-62.238561 - 38.755807,-62.238038 -38.755657,-62.237078 - 38.755101,-62.2366 -38.755773,-62.237126 - 38.756008,-62.238015 -38.756295,-62.238216 - 38.756541,-62.238214 -38.757191,-62.23819 - 38.757713,-62.238193 -38.758421,-62.238146 - 38.758954,-62.23816 -38.759283,-62.238681 - 38.759873,-62.239077 -38.760111,-62.23838 - 38.76064,-62.237705 -38.761195,-62.236882 - 38.762078,-62.237844 -38.762569,-62.238167 - 38.762558,-62.238467 -38.76209,-62.23836 - 38.761874,-62.238616 -38.76168,-62.239141 - 38.761208,-62.239474 -38.760872,-62.239687 - 38.760525,-62.239859 -38.760117,-62.240324 - 38.759124,-62.240795 -38.758424,-62.240205 - 38.758171,-62.239492 -38.757838,-62.239538 - 38.7576,-62.239683 -38.757364,-62.239929 - 38.757219,-62.240003 -38.75694,-62.240163 - 38.75653,-62.239712 -38.756376,-62.238885 - 38.756016)))
730	Villa Talleres	Buenos Aires	Bahía Blanca	Bahía Blanca	((( -62.25048 -38.761397,-62.246923 - 38.764899,-62.246527 -38.764688,-62.245477 - 38.765891,-62.244844 -38.765656,-62.245807 - 38.763991,-62.245312 -38.763571,-62.24499 - 38.76388,-62.244776 -38.763788,-62.244346 - 38.763545,-62.244745 -38.763113,-62.244338 - 38.763008,-62.244605 -38.762522,-62.244713 - 38.762573,-62.245084 -38.762072,-62.245281 - 38.762116,-62.245472 -38.761726,-62.245702 - 38.761305,-62.246083 -38.760568,-62.246878 - 38.760872,-62.24704 -38.760663,-62.247276 - 38.760202,-62.247873 -38.760492,-62.248629 - 38.759956,-62.25048 -38.761397)))
731	Dieciocho de Julio	Buenos Aires	Moreno	Cuartel V	((( -58.805562 -34.56065,-58.805619 - 34.560684,-58.807041 -34.559142,-58.807054 -



*[Handwritten signatures]*



Congreso de la Nación

13-PE-22  
OD 304  
100



					34.559136,-58.80811 -34.558092,-58.80815 - 34.55805,-58.80915 -34.557062,-58.809168 - 34.557036,-58.809337 -34.556876,-58.809288 - 34.556837,-58.807124 -34.555221,-58.806997 - 34.555363,-58.805352 -34.5542,-58.805221 - 34.554103,-58.804474 -34.553532,-58.804422 - 34.553494,-58.803437 -34.554477,-58.803397 - 34.554525,-58.80259 -34.555322,-58.80127 - 34.556726,-58.800213 -34.557779,-58.800258 - 34.557806,-58.8011 -34.558368,-58.801454 - 34.557996,-58.804661 -34.560093,-58.804772 - 34.560136,-58.805562 -34.56065)))
732	Papelitos	Buenos Aires	José C. Paz	José C. Paz	(((58.783047 -34.537693,-58.784445 - 34.536306,-58.784021 -34.536037,-58.783452 - 34.535675,-58.782293 -34.53689,-58.781633 - 34.53753,-58.781295 -34.537866,-58.782599 - 34.538715,-58.783393 -34.539267,-58.783988 - 34.538662,-58.78286 -34.537923,-58.783047 - 34.537693)))
733	La Cumbre	Buenos Aires	Almirante Brown	Burzaco	(((58.416467 -34.823305,-58.414799 -34.8256,- 58.41774 -34.827089,-58.418667 -34.825919,- 58.418885 -34.825656,-58.418935 -34.825582,- 58.41895 -34.825473,-58.418903 -34.825336,- 58.418794 -34.825065,-58.418946 -34.825162,- 58.419342 -34.82478,-58.417736 -34.823964,- 58.416467 -34.823305)))
735	Martín Gras y Calle 828	Buenos Aires	Florencio Varela	Estanislao Severo Zeballos	(((58.248602 -34.819361,-58.248567 - 34.819337,-58.248615 -34.819283,-58.247065 - 34.818482,-58.247003 -34.818561,-58.245695 - 34.817908,-58.245439 -34.818249,-58.245257 - 34.818598,-58.246492 -34.81923,-58.246866 - 34.819444,-58.248097 -34.82006,-58.248602 - 34.819361)))
736	San Lorenzo	Buenos Aires	Tigre	Ricardo Rojas	(((58.671512 -34.45448,-58.670621 - 34.453974,-58.669288 -34.452196,-58.669842 - 34.451912,-58.669613 -34.451567,-58.669974 - 34.451366,-58.670442 -34.452044,-58.670963 - 34.45178,-58.670456 -34.451106,-58.671707 - 34.450463,-58.672059 -34.45091,-58.672416 - 34.451425,-58.672502 -34.451381,-58.672623 - 34.451567,-58.673132 -34.451312,-58.673606 - 34.451924,-58.673874 -34.45179,-58.674335 - 34.452411,-58.67408 -34.452529,-58.673528 - 34.452267,-58.673107 -34.452779,-58.671512 - 34.45448)))
737	Ferrari	Buenos Aires	José C. Paz	José C. Paz	(((58.760665 -34.547585,-58.758205 - 34.545331,-58.754389 -34.548063,-58.756841 - 34.550387,-58.760665 -34.547585)))
738	La Guarida	Buenos Aires	Pergamino	Pergamino	(((60.538927 -33.874482,-60.537992 - 33.873635,-60.537055 -33.872802,-60.535933 - 33.873649,-60.537725 -33.875346,-60.538927 - 33.874482)))
739	Cinco de Abril	Buenos Aires	Bahía Blanca	Bahía Blanca	(((62.228287 -38.756395,-62.229332 - 38.756976,-62.229551 -38.756985,-62.229588 - 38.757172,-62.22986 -38.757388,-62.229866 -



Handwritten signatures and initials.





Congreso de la Nación

13-PE-22  
OD 304  
101



					38.757646,-62.230149 -38.757681,-62.230596 - 38.757396,-62.22852 -38.75561,-62.228307 - 38.75553,-62.228186 -38.755557,-62.225127 - 38.752952,-62.224989 -38.752956,-62.224926 - 38.753992,-62.224539 -38.754298,-62.225865 - 38.755231,-62.225877 -38.755298,-62.225775 - 38.755503,-62.227514 -38.756085,-62.227903 - 38.756296,-62.228287 -38.756395)))
740	Saladero	Buenos Aires	Bahía Blanca	Ingeniero White	(((-62.246862 -38.776672,-62.247238 - 38.776387,-62.247158 -38.775986,-62.246744 - 38.775628,-62.246339 -38.774855,-62.247067 - 38.774251,-62.249082 -38.772821,-62.249646 - 38.772762,-62.24971 -38.772502,-62.248151 - 38.771554,-62.246474 -38.770735,-62.245768 - 38.771159,-62.244825 -38.77188,-62.245316 - 38.772333,-62.244023 -38.773382,-62.243441 - 38.773939,-62.244347 -38.774688,-62.246862 - 38.776672)),((-62.245527 -38.770597,-62.245902 - -38.770254,-62.243734 -38.768534,-62.243115 - 38.768081,-62.24289 -38.768269,-62.243023 - 38.768683,-62.245462 -38.770606,-62.245527 - 38.770597)),((-62.240139 -38.769919,-62.24234 - -38.76845,-62.238408 -38.76693,-62.237822 - 38.768057,-62.237718 -38.768262,-62.236672 - 38.76865,-62.236009 -38.769554,-62.235777 - 38.769974,-62.23602 -38.77057,-62.238267 - 38.770648,-62.239102 -38.770783,-62.239605 - 38.770678,-62.240139 -38.769919)))
741	Estación White	Buenos Aires	Bahía Blanca	Ingeniero White	(((-62.263565 -38.783997,-62.263685 - 38.783673,-62.263385 -38.783338,-62.262875 - 38.783447,-62.263303 -38.784065,-62.264516 - 38.785871,-62.264735 -38.785738,-62.264725 - 38.78561,-62.264793 -38.785275,-62.264135 - 38.78445,-62.263565 -38.783997)),((-62.261562 - -38.78097,-62.262571 -38.780306,-62.261953 - 38.779424,-62.260884 -38.779867,-62.261562 - 38.78097)))
742	La Nango	Buenos Aires	Esteban Echeverría	Luis Guillón	(((-58.477967 -34.790727,-58.475202 - 34.789241,-58.47451 -34.79007,-58.474547 - 34.790124,-58.474489 -34.790195,-58.477323 - 34.791661,-58.477967 -34.790727)))
743	San Pablo II	Buenos Aires	Almirante Brown	Burzaco	(((-58.408354 -34.831699,-58.408778 - 34.831127,-58.409213 -34.830514,-58.410717 - 34.831232,-58.409838 -34.832455,-58.408392 - 34.831764,-58.408354 -34.831699)))
745	El Parque	Buenos Aires	Esteban Echeverría	Nueve De Abril	(((-58.473431 -34.760218,-58.473032 - 34.76076,-58.472966 -34.760777,-58.472652 - 34.761209,-58.472691 -34.761302,-58.474652 - 34.762339,-58.475443 -34.761203,-58.473431 - 34.760218)))
746	Ampliación Barrio Cruz del Sur	Buenos Aires	La Matanza	Virrey Del Pino	(((-58.681947 -34.887836,-58.681808 - 34.887604,-58.681646 -34.887475,-58.681527 - 34.88742,-58.681411 -34.887453,-58.681246 - 34.887522,-58.68069 -34.887958,-58.680551 - 34.88785,-58.680331 -34.887799,-58.679983 - 34.887534,-58.680173 -34.887371,-58.679989 - 34.887331,-58.679799 -34.887354,-58.679549 -



*Jr CL*  
*8*



Congreso de la Nación

13-PE-22  
OD 304  
102

					34.887296,-58.679481 -34.887237,-58.679363 - 34.887012,-58.67935 -34.886893,-58.679037 - 34.886464,-58.67892 -34.885978,-58.678221 - 34.886628,-58.679284 -34.887543,-58.680257 - 34.888354,-58.681021 -34.888959,-58.681783 - 34.888319,-58.681921 -34.888262,-58.682233 - 34.887946,-58.681947 -34.887836)))
747	Anta	Buenos Aires	Zárate	Zárate	(((-59.041266 -34.092494,-59.040803 - 34.092253,-59.040381 -34.092804,-59.04084 - 34.093067,-59.041266 -34.092494)))
748	Irineo Portela y Calle 519	Buenos Aires	Florencio Varela	Gobernador Costa	(((-58.305325 -34.811588,-58.30674 -34.80981,- 58.306404 -34.808666,-58.303616 -34.809237,- 58.303806 -34.809946,-58.30457 -34.809744,- 58.304593 -34.809798,-58.303856 -34.81075,- 58.305325 -34.811588)))
749	Ricardo Rojas	Buenos Aires	Junín	Junín	(((-60.913855 -34.577299,-60.915395 - 34.578597,-60.915994 -34.578092,-60.916567 - 34.578102,-60.916745 -34.577951,-60.917154 - 34.578307,-60.91804 -34.577579,-60.917106 - 34.57687,-60.916726 -34.576719,-60.915092 - 34.577021,-60.913855 -34.577299)))
750	Las Torres	Buenos Aires	Esteban Echeverría	Nueve De Abril	(((-58.479993 -34.753892,-58.480603 - 34.753087,-58.480214 -34.752896,-58.479246 - 34.752407,-58.478642 -34.753227,-58.479993 - 34.753892)))
751	San Ignacio	Buenos Aires	Esteban Echeverría	El Jagüel	(((-58.504026 -34.816626,-58.504799 - 34.817034,-58.505361 -34.81772,-58.505623 - 34.818442,-58.506045 -34.821903,-58.507718 - 34.827704,-58.507727 -34.827878,-58.507647 - 34.828109,-58.507415 -34.827985,-58.507258 - 34.828258,-58.501293 -34.825253,-58.501818 - 34.824449,-58.502469 -34.824765,-58.502902 - 34.824131,-58.502382 -34.823855,-58.502745 - 34.823317,-58.500485 -34.822205,-58.500108 - 34.822768,-58.499572 -34.822458,-58.499093 - 34.823118,-58.498415 -34.822763,-58.497848 - 34.823548,-58.496704 -34.822976,-58.497106 - 34.822358,-58.497071 -34.821919,-58.497499 - 34.821434,-58.497614 -34.820732,-58.497789 - 34.820359,-58.49784 -34.819977,-58.498297 - 34.819342,-58.499289 -34.817775,-58.49932 - 34.817331,-58.499279 -34.816564,-58.499408 - 34.815924,-58.499371 -34.815484,-58.499331 - 34.81518,-58.499326 -34.814994,-58.499392 - 34.814863,-58.499708 -34.814544,-58.499819 - 34.814473,-58.5013 -34.815201,-58.501 - 34.81561,-58.501358 -34.815791,-58.500923 - 34.816403,-58.501287 -34.816617,-58.501269 - 34.816637,-58.501588 -34.816832,-58.502355 - 34.815763,-58.504026 -34.816626)))
752	San Pablo	Buenos Aires	Almirante Brown	Burzaco	(((-58.409255 -34.830451,-58.408532 - 34.830101,-58.409404 -34.828885,-58.408598 - 34.82848,-58.406737 -34.830996,-58.407749 - 34.831434,-58.407682 -34.831935,-58.407672 - 34.832284,-58.407858 -34.832357,-58.408354 - 34.831699,-58.408778 -34.831127,-58.409213 - 34.830514,-58.409255 -34.830451)))

*Handwritten signatures and initials.*



*Handwritten signatures and initials.*



Congreso de la Nación

13-PE-22  
OD 304  
103

753	Atalaya	Buenos Aires	Ituzaingó	Ituzaingó	((( -58.66733 -34.684298, -58.66852 -34.683313, -58.667576 -34.682521, -58.666768 -34.683223, -58.666964 -34.684048, -58.66733 -34.684298)))
754	9 de Mayo II	Buenos Aires	La Matanza	Rafael Castillo	((( -58.625184 -34.723628, -58.628253 -34.721187, -58.625663 -34.718908, -58.624969 -34.719471, -58.624924 -34.719481, -58.624819 -34.719401, -58.624799 -34.719378, -58.624547 -34.719559, -58.623381 -34.720378, -58.623033 -34.720748, -58.622684 -34.72152, -58.621967 -34.723065, -58.622412 -34.723213, -58.622779 -34.723472, -58.623968 -34.722556, -58.625137 -34.723667, -58.625184 -34.723628)))
755	Cruz del Sur	Buenos Aires	La Matanza	Virrey Del Pino	((( -58.680257 -34.888354, -58.679284 -34.887543, -58.678419 -34.888344, -58.677304 -34.887552, -58.674827 -34.889776, -58.675679 -34.890546, -58.6744 -34.891567, -58.674066 -34.891294, -58.673706 -34.89155, -58.673566 -34.891464, -58.673129 -34.891776, -58.677098 -34.895131, -58.677534 -34.894731, -58.677945 -34.895067, -58.677869 -34.895115, -58.67826 -34.895427, -58.683847 -34.890949, -58.682513 -34.889414, -58.682139 -34.888831, -58.681255 -34.889513, -58.680774 -34.889096, -58.680986 -34.888932, -58.680257 -34.888354)))
757	Altos Sánchez	Buenos Aires	Bahía Blanca	Bahía Blanca	((( -62.227886 -38.719231, -62.225909 -38.720687, -62.227156 -38.721702, -62.228482 -38.720613, -62.228555 -38.720603, -62.229079 -38.720156, -62.227886 -38.719231)))
758	Diecisiete de Agosto	Buenos Aires	Bahía Blanca	Bahía Blanca	((( -62.198081 -38.71994, -62.195916 -38.721569, -62.197145 -38.722607, -62.198202 -38.721765, -62.19932 -38.722757, -62.198292 -38.723524, -62.201107 -38.725887, -62.201849 -38.726467, -62.202915 -38.725652, -62.200569 -38.723696, -62.20158 -38.722915, -62.198081 -38.71994)))
759	Los Niños	Buenos Aires	Esteban Echeverría	Nueve De Abril	((( -58.463577 -34.794587, -58.463201 -34.794404, -58.463378 -34.794156, -58.463512 -34.793896, -58.46324 -34.793755, -58.462537 -34.793369, -58.461831 -34.793009, -58.461348 -34.793622, -58.461369 -34.793655, -58.462147 -34.794035, -58.463825 -34.794939, -58.463922 -34.7948, -58.463577 -34.794587)))
760	Parish Roberston	Buenos Aires	Esteban Echeverría	Monte Grande	((( -58.475899 -34.786938, -58.476317 -34.786334, -58.47473 -34.7855, -58.474546 -34.785741, -58.474678 -34.785804, -58.474747 -34.785714, -58.475331 -34.78601, -58.475291 -34.786046, -58.474993 -34.786449, -58.475899 -34.786938)))
761	Puerto Argentino	Buenos Aires	Esteban Echeverría	Monte Grande	((( -58.470644 -34.790709, -58.475863 -34.793484, -58.477237 -34.791681, -58.474478 -34.790254, -58.474004 -34.790831, -58.473947 -34.790833, -58.473217 -34.790499, -58.473089 -34.790479, -58.471399 -34.789736, -58.470644 -34.790709)))



*Handwritten signatures and initials.*



Congreso de la Nación

13-PE-22  
OD 304  
104

762	San Agustín	Buenos Aires	Esteban Echeverría	Nueve De Abril	((( -58.492402 -34.771212, -58.487006 -34.768498, -58.484537 -34.771679, -58.490039 -34.774456, -58.492402 -34.771212)))
763	Santa Evita	Buenos Aires	Esteban Echeverría	El Jagüel	((( -58.478297 -34.841267, -58.480164 -34.838609, -58.479367 -34.838218, -58.477383 -34.840793, -58.478297 -34.841267)))
764	Malvinas	Buenos Aires	Esteban Echeverría	Nueve De Abril	((( -58.488604 -34.781562, -58.495451 -34.785036, -58.495898 -34.784468, -58.493076 -34.783035, -58.489054 -34.780995, -58.488604 -34.781562)))
765	San Pantaleón	Buenos Aires	Esteban Echeverría	Nueve De Abril	((( -58.499336 -34.751727, -58.495406 -34.757039, -58.500927 -34.759852, -58.50491 -34.75447, -58.504815 -34.754413, -58.501516 -34.752813, -58.499402 -34.751759, -58.499336 -34.751727)))
766	Parque Jardín II	Buenos Aires	José C. Paz	José C. Paz	((( -58.75329 -34.548767, -58.753724 -34.548458, -58.752523 -34.547344, -58.752085 -34.547682, -58.75329 -34.548767)))
768	Los Eucaliptos de Solano	Buenos Aires	Quilmes	San Francisco Solano	((( -58.299391 -34.788929, -58.300093 -34.788589, -58.300642 -34.788428, -58.300768 -34.788662, -58.300166 -34.789279, -58.301594 -34.790148, -58.301117 -34.790735, -58.300871 -34.792008, -58.300856 -34.792224, -58.301347 -34.795188, -58.30142 -34.79576, -58.30147 -34.796252, -58.301501 -34.796587, -58.30145 -34.79707, -58.301292 -34.797579, -58.301311 -34.797965, -58.302684 -34.799819, -58.303019 -34.800104, -58.303246 -34.800315, -58.3035 -34.800543, -58.303806 -34.80081, -58.304107 -34.801081, -58.304121 -34.801138, -58.303955 -34.801264, -58.303595 -34.801311, -58.303508 -34.8011, -58.303465 -34.800967, -58.302994 -34.800631, -58.302775 -34.800343, -58.30253 -34.800012, -58.302401 -34.799844, -58.30234 -34.799769, -58.301813 -34.799296, -58.301524 -34.798887, -58.301546 -34.798846, -58.301552 -34.798803, -58.301527 -34.798781, -58.301488 -34.79875, -58.301487 -34.79875, -58.30111 -34.798126, -58.301038 -34.797969, -58.300912 -34.797716, -58.300909 -34.797529, -58.300995 -34.797318, -58.301122 -34.79713, -58.301238 -34.796724, -58.301252 -34.796515, -58.301062 -34.796233, -58.301028 -34.796101, -58.300962 -34.79587, -58.301006 -34.795602, -58.301072 -34.795368, -58.301108 -34.795226, -58.301025 -34.794861, -58.301038 -34.794708, -58.300918 -34.793772, -58.300906 -34.79366, -58.300655 -34.793007, -58.300492 -34.792043, -58.300703 -34.791578, -58.300836 -34.791287, -58.300856 -34.790575, -58.300795 -34.790423, -58.300542 -34.790163, -58.299931 -34.789864, -58.299648 -34.789549, -58.299379 -34.789252, -58.299249 -34.78904, -58.299404 -34.788962, -58.299391 -34.788929)))
769	Triángulo	Buenos Aires	Salto	Salto	((( -60.221777 -34.291438, -60.222884 -34.29067, -60.222712 -34.290314, -60.222431 -34.290225, -60.220921 -34.288908, -60.220553 -



Handwritten signatures and initials: On, QL, and a large stylized signature.



Congreso de la Nación

13-PE-22  
OD 304  
105



					34.290349,-60.221777 -34.291438)))
772	Ocho de Agosto	Buenos Aires	Almirante Brown	Solano	((( -58.325326 -34.789188,-58.324209 -34.788624,-58.324129 -34.788604,-58.323635 -34.789291,-58.324369 -34.789478,-58.324964 -34.78973,-58.325326 -34.789188)))
774	Villa Polledo	Buenos Aires	La Matanza	Isidro Casanova	((( -58.613622 -34.703078,-58.612688 -34.703825,-58.611093 -34.702317,-58.611435 -34.702072,-58.611518 -34.701744,-58.611704 -34.701619,-58.613622 -34.703078)))
775	516Bis y 220	Buenos Aires	La Plata	Abasto	((( -58.103613 -34.994071,-58.100453 -34.991266,-58.098157 -34.992972,-58.096613 -34.991569,-58.094997 -34.992724,-58.094631 -34.992389,-58.096713 -34.990742,-58.098205 -34.989653,-58.098562 -34.989383,-58.098018 -34.98886,-58.098355 -34.988597,-58.099248 -34.989429,-58.100337 -34.988606,-58.101513 -34.989662,-58.100414 -34.990492,-58.103995 -34.993796,-58.103613 -34.994071)))
776	San José	Buenos Aires	La Matanza	Isidro Casanova	((( -58.611099 -34.704951,-58.609435 -34.703437,-58.608403 -34.702513,-58.608061 -34.702787,-58.608343 -34.703049,-58.608263 -34.703112,-58.608419 -34.703243,-58.608508 -34.703163,-58.608875 -34.703497,-58.608946 -34.703452,-58.610547 -34.704854,-58.610476 -34.704912,-58.610773 -34.705182,-58.611099 -34.704951)))
777	Reja Grande II	Buenos Aires	Moreno	La Reja	((( -58.834233 -34.609832,-58.835251 -34.610511,-58.835043 -34.610722,-58.835145 -34.610789,-58.835032 -34.61091,-58.834788 -34.610759,-58.833996 -34.611578,-58.833116 -34.610994,-58.834233 -34.609832)))
778	El Progreso	Buenos Aires	La Matanza	Virrey Del Pino	((( -58.665018 -34.839833,-58.659565 -34.83519,-58.659178 -34.83551,-58.664666 -34.840129,-58.665018 -34.839833)))
780	Primavera II	Buenos Aires	La Matanza	González Catán	((( -58.633337 -34.747214,-58.634629 -34.748338,-58.639671 -34.744222,-58.641413 -34.742843,-58.640537 -34.742095,-58.638831 -34.743383,-58.636377 -34.74132,-58.635078 -34.742368,-58.635945 -34.7432,-58.634734 -34.744236,-58.635858 -34.745186,-58.633337 -34.747214)))
781	La Esperanza	Buenos Aires	Ituzaingó	Ituzaingó	((( -58.701581 -34.650363,-58.703226 -34.651717,-58.706556 -34.649038,-58.704912 -34.647619,-58.704446 -34.648042,-58.701648 -34.650306,-58.701581 -34.650363)))
782	Arroyo Las Piedras Sur	Buenos Aires	Florencio Varela	Gobernador Costa	((( -58.302537 -34.803167,-58.302785 -34.802916,-58.303132 -34.802697,-58.302696 -34.801515,-58.300909 -34.802014,-58.300815 -34.801875,-58.302541 -34.800061,-58.302982 -34.800649,-58.303252 -34.800827,-58.303433 -34.80096,-58.303473 -34.801114,-58.303596 -



*Handwritten signatures and initials:*  
 - A large signature resembling 'Lu' or 'Luca'.  
 - A signature resembling 'CF'.  
 - A signature resembling 'JL' with a cross below it.  
 - A signature resembling 'J'.



Congreso de la Nación

13-PE-22  
OD 304  
106

					34.801418,-58.303735 -34.801752,-58.304218 - 34.802272,-58.304873 -34.803003,-58.30577 - 34.80357,-58.305935 -34.803726,-58.306176 - 34.804307,-58.306772 -34.804651,-58.307781 - 34.804651,-58.307776 -34.80536,-58.306299 - 34.805316,-58.305463 -34.804871,-58.302537 - 34.803167)))
783	San Nicolás	Buenos Aires	Esteban Echeverría	Monte Grande	((( -58.458059 -34.848572,-58.455222 - 34.847119,-58.45516 -34.847088,-58.453734 - 34.849106,-58.454427 -34.849452,-58.454152 - 34.849859,-58.454825 -34.8502,-58.455176 - 34.849824,-58.45724 -34.850878,-58.457817 - 34.849901,-58.456514 -34.849253,-58.457022 - 34.848496,-58.460313 -34.85017,-58.460281 - 34.850224,-58.460577 -34.850379,-58.460611 - 34.850331,-58.460631 -34.850341,-58.460885 - 34.849995,-58.458059 -34.848572)))
784	Lusitano	Buenos Aires	La Matanza	Rafael Castillo	((( -58.615491 -34.709023,-58.615122 - 34.709281,-58.615526 -34.709766,-58.61602 - 34.709472,-58.615491 -34.709023)))
785	El Gauchito Gil	Buenos Aires	Esteban Echeverría	Nueve De Abril	((( -58.507583 -34.750654,-58.502178 - 34.747922,-58.501298 -34.749121,-58.50506 - 34.751037,-58.506705 -34.751827,-58.507583 - 34.750654)))
786	Anderson	Buenos Aires	Moreno	Cuartel V	((( -58.806266 -34.533356,-58.806147 -34.5338,- 58.805814 -34.533742,-58.799845 -34.532711,- 58.800167 -34.532347,-58.8005 -34.532573,- 58.800677 -34.532391,-58.800745 -34.532442,- 58.801148 -34.532021,-58.801431 -34.532205,- 58.801835 -34.531786,-58.801142 -34.531332,- 58.801778 -34.530709,-58.803212 -34.531593,- 58.803859 -34.532037,-58.803916 -34.531971,- 58.804332 -34.532234,-58.804461 -34.532083,- 58.804812 -34.532275,-58.80467 -34.532447,- 58.805584 -34.533061,-58.805684 -34.533092,- 58.805669 -34.533126,-58.805931 -34.533294,- 58.806266 -34.533356)))
787	Barracas de Cambaceres	Buenos Aires	Quilmes	Bernal Oeste	((( -58.327804 -34.721794,-58.324861 - 34.719061,-58.324136 -34.719662,-58.324761 - 34.720245,-58.323958 -34.720818,-58.323482 - 34.721307,-58.323492 -34.721382,-58.323053 - 34.72177,-58.323783 -34.722258,-58.324332 - 34.722606,-58.324948 -34.722924,-58.325407 - 34.723226,-58.325551 -34.723168,-58.327804 - 34.721794)))
788	Parque Americano	Buenos Aires	Presidente Perón	Guernica	((( -58.379682 -34.924235,-58.379086 - 34.924109,-58.376738 -34.92746,-58.372164 - 34.933696,-58.367202 -34.940491,-58.372245 - 34.942984,-58.377442 -34.945402,-58.379682 - 34.924235)))
789	El Triángulo	Buenos Aires	Junin	Junin	((( -60.967601 -34.589666,-60.97413 - 34.591673,-60.969586 -34.588023,-60.967601 - 34.589666)))



*[Firmas manuscritas]*



Congreso de la Nación

13-PE-22  
OD 304  
107



790	Alge II	Buenos Aires	Tigre	Rincón De Milberg	(((-58.639892 -34.395325,-58.639443 - 34.395477,-58.639324 -34.395298,-58.639127 - 34.395358,-58.638944 -34.395458,-58.639002 - 34.395582,-58.638569 -34.395787,-58.638675 - 34.396013,-58.640016 -34.395515,-58.639892 - 34.395325)))
791	Los Vagones	Buenos Aires	La Matanza	Tapiales	(((-58.507458 -34.705684,-58.507685 - 34.705965,-58.508869 -34.705567,-58.509272 - 34.705022,-58.509211 -34.704916,-58.5076 - 34.705569,-58.507458 -34.705684)))
793	Parque Jardín	Buenos Aires	José C. Paz	José C. Paz	(((-58.750031 -34.54577,-58.750532 - 34.545386,-58.749948 -34.544861,-58.749461 - 34.545219,-58.750031 -34.54577)))
794	Villa Adriana	Buenos Aires	La Matanza	Gregorio De Laferrere	(((-58.594517 -34.754642,-58.593599 - 34.754331,-58.593068 -34.754191,-58.593045 - 34.75424,-58.593382 -34.754508,-58.594017 - 34.755052,-58.594517 -34.754642)))
795	Libertad	Buenos Aires	General Pueyrredón	Mar Del Plata	(((-57.597361 -37.956755,-57.599313 - 37.955806,-57.598651 -37.955011,-57.598038 - 37.954305,-57.59613 -37.955223,-57.597361 - 37.956755)))
796	Sin Nombre	Buenos Aires	La Plata	Villa Elvira	(((-57.909249 -34.942931,-57.909483 - 34.942699,-57.908562 -34.941873,-57.908366 - 34.942124,-57.909249 -34.942931)))
800	Las Heras	Buenos Aires	General Pueyrredón	Mar Del Plata	(((-57.61396 -38.016781,-57.613139 - 38.016116,-57.612351 -38.016773,-57.611049 - 38.015728,-57.611936 -38.015058,-57.613145 - 38.016035,-57.61327 -38.015978,-57.614286 - 38.015178,-57.614777 -38.014837,-57.616504 - 38.016163,-57.616382 -38.016258,-57.617063 - 38.016768,-57.6167 -38.017014,-57.616028 - 38.016536,-57.615641 -38.016838,-57.61482 - 38.016146,-57.61396 -38.016781)),(-57.61687 - 38.01768,-57.614907 -38.018039,-57.608334 - 38.019191,-57.608538 -38.019549,-57.60901 - 38.019439,-57.609677 -38.020034,-57.609987 - 38.019817,-57.61029 -38.020081,-57.610518 - 38.019905,-57.610199 -38.019639,-57.610584 - 38.019366,-57.610382 -38.019151,-57.614965 - 38.018295,-57.616933 -38.017924,-57.61687 - 38.01768)))
801	Villa Montoro	Buenos Aires	La Plata	Villa Elvira	(((-57.895287 -34.937485,-57.896187 - 34.938299,-57.896958 -34.937696,-57.896119 - 34.936896,-57.896966 -34.936269,-57.897785 - 34.935697,-57.896984 -34.934964,-57.896739 - 34.934894,-57.896057 -34.935205,-57.895239 - 34.935336,-57.894668 -34.934927,-57.894838 - 34.934808,-57.894474 -34.934475,-57.894694 - 34.93428,-57.894474 -34.934071,-57.894875 - 34.933514,-57.894975 -34.933232,-57.89476 - 34.932961,-57.894498 -34.932672,-57.893639 - 34.933316,-57.89429 -34.933897,-57.894371 - 34.933962,-57.893573 -34.934503,-57.892741 - 34.935126,-57.893563 -34.935887,-57.8944 - 34.935328,-57.896103 -34.936851,-57.895287 -



*Ju* *CL*  
*de* *J*  
x



Congreso de la Nación

13-PE-22  
OD 304  
108



					34.937485)),((-57.894441 -34.938122,-57.893598 -34.937378,-57.892796 -34.937961,-57.893622 -34.938722,-57.894441 -34.938122)),((-57.899466 -34.937264,-57.898689 -34.93783,-57.904676 -34.943374,-57.905489 -34.942759,-57.905363 -34.942633,-57.904864 -34.942132,-57.905363 -34.941835,-57.905724 -34.942159,-57.905684 -34.942207,-57.9059 -34.942418,-57.905937 -34.942433,-57.906124 -34.942563,-57.906223 -34.942663,-57.906565 -34.942408,-57.906325 -34.942173,-57.906147 -34.941969,-57.905508 -34.941353,-57.904615 -34.940482,-57.905373 -34.93989,-57.90544 -34.939913,-57.905997 -34.939523,-57.905002 -34.938583,-57.905355 -34.93832,-57.905268 -34.938243,-57.905588 -34.937971,-57.905004 -34.937419,-57.904181 -34.938084,-57.903048 -34.936966,-57.90268 -34.937256,-57.900594 -34.935096,-57.900489 -34.935164,-57.899574 -34.93582,-57.899576 -34.935908,-57.899794 -34.935979,-57.899902 -34.935948,-57.900229 -34.93602,-57.900348 -34.936121,-57.900729 -34.936846,-57.900846 -34.93712,-57.901163 -34.937492,-57.901596 -34.937887,-57.902178 -34.938653,-57.902651 -34.939237,-57.90213 -34.939612,-57.899525 -34.937285,-57.899466 -34.937264)))
804	Colinas de Las Sierras	Buenos Aires	General Pueyrredón	Sierra De Los Padres	((((-57.783973 -37.937016,-57.783563 -37.93666,-57.783303 -37.936597,-57.781509 -37.937865,-57.782159 -37.938393,-57.783973 -37.937016)))
805	Sin Nombre	Buenos Aires	Lomas de Zamora	Villa Lamadrid	((((-58.470539 -34.725674,-58.469494 -34.725129,-58.468877 -34.725937,-58.467031 -34.728313,-58.466417 -34.729184,-58.463974 -34.732322,-58.46515 -34.732833,-58.467597 -34.729584,-58.466858 -34.729187,-58.467414 -34.728447,-58.468147 -34.728837,-58.470539 -34.725674)))
806	Las Lomas	Buenos Aires	Presidente Perón	Guernica	((((-58.350272 -34.914186,-58.340899 -34.909619,-58.340284 -34.910517,-58.338778 -34.909838,-58.337952 -34.91108,-58.339046 -34.91166,-58.338743 -34.912113,-58.338984 -34.912217,-58.336036 -34.916347,-58.345368 -34.920912,-58.350272 -34.914186)))
807	Villa Montoro	Buenos Aires	La Plata	Villa Elvira	((((-57.887149 -34.936837,-57.880839 -34.941545,-57.883647 -34.944241,-57.883902 -34.944079,-57.883963 -34.944114,-57.885907 -34.942658,-57.884022 -34.940902,-57.88482 -34.940311,-57.886049 -34.939393,-57.888239 -34.941344,-57.89035 -34.939764,-57.887149 -34.936837)),((-57.888629 -34.941701,-57.886535 -34.943253,-57.887845 -34.944493,-57.888743 -34.943836,-57.890445 -34.94542,-57.891149 -34.944894,-57.891966 -34.945628,-57.891285 -34.946125,-57.892182 -34.946984,-57.893395 -34.946076,-57.888629 -34.941701)))
810	Los Ciruelos	Buenos Aires	La Plata	Los Hornos	((((-57.989527 -34.969347,-57.992429 -34.96719,-57.991382 -34.966269,-57.991306 -34.966253,-57.988461 -34.968396,-57.989527 -34.969347)))



Handwritten signatures and initials: An, CL, 8, X





Congreso de la Nación

13-PE-22  
OD 304  
109



811	Hospital Guernica	Buenos Aires	Presidente Perón	Guernica	((( -58.397182 -34.92179, -58.397858 - 34.920809, -58.395131 -34.919449, -58.393683 - 34.921515, -58.397182 -34.92179)))
812	El Carmen	Buenos Aires	Berisso	El Carmen	((( -57.889201 -34.924628, -57.887229 - 34.922434, -57.878924 -34.927743, -57.874458 - 34.930612, -57.874427 -34.930752, -57.875427 - 34.931823, -57.877208 -34.930671, -57.877605 - 34.931075, -57.879317 -34.930002, -57.879843 - 34.929656, -57.879684 -34.92951, -57.88024 - 34.92913, -57.880064 -34.928875, -57.881784 - 34.927713, -57.882817 -34.928834, -57.884679 - 34.927571, -57.885718 -34.928653, -57.887583 - 34.927411, -57.886907 -34.926706, -57.887437 - 34.92645, -57.887535 -34.926542, -57.887926 - 34.926287, -57.886727 -34.924988, -57.887576 - 34.92444, -57.888353 -34.925189, -57.889201 - 34.924628)))
813	Solidaridad	Buenos Aires	Berisso	Berisso	((( -57.884213 -34.862815, -57.884207 - 34.862908, -57.885551 -34.86464, -57.885982 - 34.865057, -57.888256 -34.864218, -57.887902 - 34.863489, -57.886847 -34.863849, -57.88553 - 34.862162, -57.88543 -34.862161, -57.884213 - 34.862815)))
814	Don Fabián	Buenos Aires	La Plata	José Melchor Romero	((( -58.018732 -34.945937, -58.024422 - 34.941685, -58.026447 -34.943566, -58.025606 - 34.944146, -58.025805 -34.944591, -58.026014 - 34.944866, -58.026167 -34.94488, -58.02656 - 34.94523, -58.026558 -34.945324, -58.026322 - 34.945509, -58.026284 -34.945839, -58.026339 - 34.946164, -58.026335 -34.946325, -58.026095 - 34.946302, -58.026083 -34.946128, -58.026148 - 34.945364, -58.02526 -34.944558, -58.023104 - 34.946096, -58.024951 -34.947767, -58.024954 - 34.94782, -58.024929 -34.947872, -58.023936 - 34.948621, -58.023883 -34.94862, -58.023833 - 34.948603, -58.021972 -34.946956, -58.02079 - 34.947817, -58.020291 -34.947358, -58.019096 - 34.948205, -58.018565 -34.947727, -58.019722 - 34.946845, -58.018732 -34.945937)))
817	Tres de Mayo	Buenos Aires	Florencio Varela	Gobernador Costa	((( -58.319749 -34.804801, -58.313871 - 34.801696, -58.313601 -34.80219, -58.313093 - 34.803347, -58.31269 -34.804184, -58.312507 - 34.804494, -58.312467 -34.804574, -58.312386 - 34.804576, -58.3121 -34.804844, -58.311721 - 34.805192, -58.311562 -34.80521, -58.311227 - 34.805428, -58.311137 -34.805399, -58.310774 - 34.805089, -58.309906 -34.804592, -58.309658 - 34.804792, -58.307885 -34.804721, -58.307853 - 34.805343, -58.30932 -34.805383, -58.310277 - 34.805943, -58.309307 -34.807146, -58.309544 - 34.807282, -58.310074 -34.807067, -58.310464 - 34.8066, -58.311159 -34.806598, -58.311366 - 34.806718, -58.311151 -34.806712, -58.312228 - 34.806545, -58.31343 -34.806228, -58.319749 - 34.804801)))
818	La Rueda	Buenos Aires	La Plata	Abasto	((( -58.138779 -34.986232, -58.136988 - 34.987453, -58.136901 -34.987524, -58.134681 - 34.989351, -58.134845 -34.9895, -58.135121 - 34.989269, -58.135369 -34.989454, -58.135686 -



*[Handwritten signatures and initials]*



Congreso de la Nación

I3-PE-22  
OD 304  
110



					34.989213,-58.136743 -34.988368,-58.137257 - 34.988791,-58.13785 -34.988281,-58.138634 - 34.98896,-58.138998 -34.98867,-58.138558 - 34.988268,-58.139884 -34.987235,-58.138779 - 34.986232))))
819	Parque Palermo	Buenos Aires	General Pueyrredón	Mar Del Plata	(((-57.619482 -38.017143,-57.627617 - 38.015662,-57.627961 -38.016165,-57.629006 - 38.017066,-57.627421 -38.018282,-57.629097 - 38.019642,-57.627363 -38.020931,-57.630594 - 38.023594,-57.631515 -38.022893,-57.635622 - 38.026304,-57.63641 -38.025681,-57.636939 - 38.026127,-57.636177 -38.026736,-57.635936 - 38.026543,-57.635025 -38.027253,-57.630566 - 38.023669,-57.628837 -38.024981,-57.623926 - 38.020861,-57.62064 -38.018122,-57.619482 - 38.017143))))
820	Sin Nombre	Buenos Aires	La Plata	Angel Etcheverry	(((-58.09546 -35.043986,-58.092987 - 35.045838,-58.093447 -35.04634,-58.095953 - 35.04446,-58.09546 -35.043986))))
822	Parque Hermoso	Buenos Aires	General Pueyrredón	Mar Del Plata	(((-57.643877 -38.043066,-57.64523 - 38.042015,-57.645835 -38.04254,-57.648108 - 38.040846,-57.644492 -38.037823,-57.642969 - 38.038982,-57.642291 -38.038408,-57.64154 - 38.038945,-57.642204 -38.039572,-57.641573 - 38.040022,-57.639716 -38.038492,-57.638217 - 38.039613,-57.639087 -38.040322,-57.638445 - 38.040803,-57.63758 -38.040109,-57.636773 - 38.040773,-57.641507 -38.044701,-57.642306 - 38.044095,-57.643014 -38.044672,-57.644448 - 38.04357,-57.643877 -38.043066))))
823	Olivos II	Buenos Aires	Malvinas Argentinas	Pablo Nogués	(((-58.694496 -34.477921,-58.694269 - 34.478217,-58.694456 -34.47831,-58.694317 - 34.478492,-58.694443 -34.478521,-58.694774 - 34.478078,-58.694496 -34.477921))))
824	Nuevo San Alberto	Buenos Aires	Ituzaingó	Ituzaingó	(((-58.705296 -34.64594,-58.705039 - 34.646147,-58.705902 -34.646903,-58.706515 - 34.646382,-58.706525 -34.646277,-58.706432 - 34.646192,-58.70602 -34.646526,-58.705296 - 34.64594))))((-58.701647 -34.650306,-58.704444 - 34.648041,-58.704913 -34.647616,-58.704963 - 34.647661,-58.705271 -34.6474,-58.703877 - 34.646165,-58.703045 -34.64687,-58.703102 - 34.646919,-58.703602 -34.647332,-58.702723 - 34.648022,-58.702222 -34.647624,-58.702161 - 34.647575,-58.700176 -34.649214,-58.701581 - 34.650363,-58.701647 -34.650306))))
825	Los Colectiveros	Buenos Aires	La Plata	El Peligro	(((-58.155588 -34.921847,-58.15334 - 34.923605,-58.15398 -34.924137,-58.156242 - 34.922399,-58.155588 -34.921847))))
826	Lomas Verdes II	Buenos Aires	Moreno	La Reja	(((-58.82092 -34.614618,-58.823476 - 34.616327,-58.824212 -34.615521,-58.823002 - 34.614673,-58.822919 -34.614758,-58.822556 - 34.614472,-58.823305 -34.613702,-58.824998 - 34.614837,-58.825269 -34.614537,-58.824814 - 34.61423,-58.824854 -34.614191,-58.824541 -



*[Handwritten signatures]*

*[Handwritten initials]*



Congreso de la Nación

13-PE-22  
OD 304  
111



					34.613952,-58.824958 -34.613521,-58.823186 - 34.612284,-58.82092 -34.614618)))
827	San Martín	Buenos Aires	Presidente Perón	Guernica	((( -58.396363 -34.935198,-58.398049 - 34.932715,-58.393318 -34.930393,-58.39158 - 34.932821,-58.396363 -34.935198)))
828	Eucaliptus	Buenos Aires	Ensenada	El Dique	((( -57.940246 -34.891706,-57.943184 - 34.889399,-57.941587 -34.888046,-57.941693 - 34.887951,-57.941357 -34.887619,-57.941368 - 34.887544,-57.941451 -34.887476,-57.941874 - 34.887166,-57.941898 -34.887177,-57.942341 - 34.886834,-57.942788 -34.886523,-57.944587 - 34.885084,-57.945023 -34.885502,-57.945953 - 34.884819,-57.945411 -34.884288,-57.944901 - 34.884593,-57.944506 -34.884722,-57.944036 - 34.885009,-57.943227 -34.885156,-57.943015 - 34.885297,-57.942678 -34.885238,-57.942645 - 34.88591,-57.941347 -34.887031,-57.941252 - 34.887499,-57.941171 -34.88787,-57.941529 - 34.888773,-57.939274 -34.890818,-57.940246 - 34.891706)))
829	Malaver	Buenos Aires	Moreno	Trujui	((( -58.768687 -34.595558,-58.769488 - 34.594969,-58.768705 -34.594258,-58.768437 - 34.594467,-58.768382 -34.594427,-58.767915 - 34.594853,-58.768687 -34.595558)))
831	Reja Grande II	Buenos Aires	Moreno	La Reja	((( -58.825889 -34.609445,-58.828067 - 34.610877,-58.828545 -34.610365,-58.828961 - 34.609969,-58.826817 -34.608556,-58.825889 - 34.609445)))
832	General Conesa y Campana	Buenos Aires	Lomas de Zamora	Villa Fiorito	((( -58.438871 -34.703849,-58.439596 - 34.702897,-58.439251 -34.702719,-58.439032 - 34.703035,-58.438697 -34.702861,-58.438444 - 34.703179,-58.438667 -34.703305,-58.438444 - 34.703588,-58.438871 -34.703849)))
833	La Granjita	Buenos Aires	La Plata	José Melchor Romero	((( -58.032185 -34.935715,-58.028981 - 34.93281,-58.028177 -34.932073,-58.02708 - 34.932879,-58.026056 -34.931993,-58.024953 - 34.931019,-58.022776 -34.932666,-58.02484 - 34.934555,-58.025623 -34.935286,-58.024994 - 34.935613,-58.025429 -34.935983,-58.025938 - 34.935561,-58.026284 -34.935893,-58.025855 - 34.936143,-58.026405 -34.936679,-58.025694 - 34.937233,-58.025195 -34.936823,-58.02497 - 34.936998,-58.025385 -34.937424,-58.023425 - 34.938935,-58.02555 -34.940789,-58.032185 - 34.935715)))
834	Estación Numancia	Buenos Aires	Presidente Perón	Guernica	((( -58.400472 -34.922354,-58.400415 - 34.922995,-58.401488 -34.923068,-58.401563 - 34.922444,-58.406273 -34.922824,-58.407465 - 34.922913,-58.408259 -34.922968,-58.40514 - 34.927258,-58.404535 -34.927005,-58.404999 - 34.926303,-58.404156 -34.925889,-58.403614 - 34.926641,-58.402737 -34.926203,-58.402199 - 34.926949,-58.401264 -34.926501,-58.400199 - 34.928004,-58.398906 -34.927404,-58.398568 - 34.927859,-58.398467 -34.927807,-58.398274 -



Handwritten signatures and initials: a large 'G', 'CL', and other marks.



Congreso de la Nación

13-PE-22  
OD 304  
112



					34.928081,-58.397714 -34.927825,-58.396143 - 34.930107,-58.395246 -34.93134,-58.394269 - 34.93086,-58.395167 -34.929633,-58.392418 - 34.928301,-58.391508 -34.929529,-58.388757 - 34.928144,-58.393412 -34.92177,-58.400472 - 34.922354)))
836	Barrio San Jerónimo	Buenos Aires	Almirante Brown	Rafael Calzada	(((-58.338584 -34.786877,-58.337592 - 34.78641,-58.337467 -34.786565,-58.337863 - 34.786788,-58.337515 -34.78725,-58.338082 - 34.787536,-58.338584 -34.786877)))
837	Las Dos Manzanas	Buenos Aires	La Plata	José Melchor Romero	(((-58.038284 -34.945012,-58.036046 - 34.946618,-58.037025 -34.947538,-58.039315 - 34.945964,-58.038284 -34.945012)))
838	Barrio Asunción	Buenos Aires	Almirante Brown	Rafael Calzada	(((-58.334235 -34.785741,-58.333336 - 34.785237,-58.332975 -34.785829,-58.333888 - 34.786299,-58.334235 -34.785741)))
839	Parque Peña	Buenos Aires	General Pueyrredón	Mar Del Plata	(((-57.545051 -37.929985,-57.542835 - 37.928108,-57.540815 -37.929637,-57.544122 - 37.932334,-57.544583 -37.931987,-57.541242 - 37.929326,-57.542028 -37.928739,-57.544233 - 37.930573,-57.545051 -37.929985)))
840	Ruta del Sol	Buenos Aires	La Plata	El Peligro	(((-58.174742 -34.952174,-58.174123 - 34.952662,-58.175134 -34.953541,-58.174552 - 34.954026,-58.17434 -34.953829,-58.17371 - 34.954282,-58.174993 -34.955415,-58.1762 - 34.95447,-58.175195 -34.953565,-58.175758 - 34.953087,-58.174742 -34.952174)))
842	Veintisiete de Octubre	Buenos Aires	La Matanza	Tapiales	(((-58.513999 -34.702039,-58.513579 - 34.702363,-58.514289 -34.703014,-58.513676 - 34.70348,-58.513819 -34.703634,-58.514868 - 34.702834,-58.513999 -34.702039)),((-58.512771 - 34.704409,-58.511761 -34.703449,-58.511107 - 34.703968,-58.512084 -34.704938,-58.512771 - 34.704409)))
843	Santa Adela y Santa Teresita	Buenos Aires	Esteban Echeverría	Nueve De Abril	(((-58.490863 -34.745013,-58.491079 - 34.744722,-58.491607 -34.745003,-58.491422 - 34.745278,-58.491167 -34.745265,-58.491141 - 34.745382,-58.491287 -34.745392,-58.491069 - 34.745653,-58.490886 -34.745568,-58.490843 - 34.745643,-58.490754 -34.745721,-58.490648 - 34.745789,-58.490951 -34.746216,-58.490669 - 34.746588,-58.489738 -34.746153,-58.489997 - 34.745808,-58.489776 -34.745689,-58.490265 - 34.744997,-58.490032 -34.744869,-58.48996 - 34.744954,-58.489806 -34.744865,-58.48969 - 34.745031,-58.489435 -34.744898,-58.489552 - 34.744719,-58.489484 -34.744691,-58.489689 - 34.744393,-58.490863 -34.745013)))
844	Etcheverry I	Buenos Aires	La Plata	Angel Etcheverry	(((-58.069881 -35.030624,-58.070303 - 35.030993,-58.070956 -35.030447,-58.070601 - 35.030083,-58.069881 -35.030624)))



*[Handwritten signatures and initials]*



Congreso de la Nación

13-PE-22

OD 304

113



845	Don Máximo	Buenos Aires	Moreno	Cuartel V	((((-58.809258 -34.523183,-58.810219 -34.523845,-58.811025 -34.522965,-58.810102 -34.522344,-58.809258 -34.523183)),((-58.809562 -34.525024,-58.808962 -34.524653,-58.808178 -34.52543,-58.808495 -34.525607,-58.808887 -34.525232,-58.809187 -34.525422,-58.809562 -34.525024))))
846	Sin Nombre	Buenos Aires	La Plata	Villa Elvira	((((-57.872972 -34.97053,-57.872529 -34.970123,-57.871813 -34.970617,-57.872687 -34.971398,-57.872905 -34.971258,-57.872481 -34.970872,-57.872972 -34.97053))))
848	San Ambrosio II	Buenos Aires	San Miguel	Bella Vista	((((-58.723879 -34.590618,-58.723468 -34.590919,-58.72437 -34.591819,-58.724421 -34.591781,-58.724448 -34.591806,-58.731779 -34.586396,-58.730817 -34.585502,-58.728406 -34.587268,-58.72788 -34.586788,-58.726901 -34.587552,-58.727382 -34.588031,-58.725926 -34.589123,-58.725415 -34.58865,-58.723374 -34.590147,-58.723879 -34.590618))))
849	Newbery	Buenos Aires	General Pueyrredón	Mar Del Plata	((((-57.611079 -37.977167,-57.612037 -37.976698,-57.611419 -37.975919,-57.61139 -37.975842,-57.6108 -37.97512,-57.608851 -37.976078,-57.609453 -37.97684,-57.610429 -37.976354,-57.611079 -37.977167))))
850	Santa María	Buenos Aires	San Miguel	San Miguel	((((-58.752534 -34.548234,-58.751738 -34.548813,-58.752373 -34.549437,-58.753178 -34.548838,-58.752534 -34.548234))))
851	La 28	Buenos Aires	La Plata	Manuel B. Gonnet	((((-58.048646 -34.889763,-58.048311 -34.88891,-58.047088 -34.889174,-58.04739 -34.890052,-58.048646 -34.889763))))
852	Las Heras	Buenos Aires	General Pueyrredón	Mar Del Plata	((((-57.618528 -38.025724,-57.620174 -38.027129,-57.621252 -38.0279,-57.621916 -38.02735,-57.620337 -38.02606,-57.61927 -38.025185,-57.618528 -38.025724)),((-57.622203 -38.024943,-57.620508 -38.023457,-57.623926 -38.020861,-57.62064 -38.018122,-57.617186 -38.020808,-57.619646 -38.022873,-57.618858 -38.023444,-57.619561 -38.024074,-57.619271 -38.024348,-57.621067 -38.025847,-57.622203 -38.024943)),((-57.617058 -38.024775,-57.616244 -38.024092,-57.614531 -38.025397,-57.615397 -38.026071,-57.617058 -38.024775))))
853	Andalucía	Buenos Aires	Tigre	Rincón De Milberg	((((-58.606262 -34.406421,-58.606334 -34.406239,-58.606395 -34.405849,-58.606403 -34.405718,-58.604819 -34.405787,-58.604816 -34.406037,-58.604868 -34.406747,-58.604928 -34.407793,-58.605007 -34.408196,-58.605178 -34.408183,-58.605165 -34.407725,-58.605364 -34.407343,-58.605582 -34.407135,-58.605922 -34.406899,-58.606262 -34.406421))))
854	Santa Rosa	Buenos Aires	La Plata	José Melchor Romero	((((-58.042763 -34.979037,-58.044247 -34.977951,-58.046731 -34.976133,-58.049621 -34.973901,-58.045876 -34.970463,-58.044397 -



Handwritten signatures and initials: G, CL, and others.



Congreso de la Nación

13-PE-22

OD 304

114



					34.9713,-58.046294 -34.972976,-58.042988 - 34.975431,-58.041858 -34.976293,-58.040727 - 34.97718,-58.042763 -34.979037)))
857	La Paz II	Buenos Aires	Lomas de Zamora	Santa Catalina	((( -58.472577 -34.761357,-58.472639 - 34.76128,-58.472562 -34.761239,-58.472979 - 34.760723,-58.473018 -34.760729,-58.47347 - 34.760129,-58.474751 -34.758404,-58.47543 - 34.757505,-58.476154 -34.756509,-58.476683 - 34.755806,-58.477334 -34.754936,-58.478616 - 34.753191,-58.479239 -34.752323,-58.479086 - 34.752239,-58.478052 -34.753627,-58.476808 - 34.75524,-58.475216 -34.757422,-58.474566 - 34.758311,-58.47331 -34.759987,-58.47282 - 34.760614,-58.472329 -34.761228,-58.472577 - 34.761357))),((-58.480233 -34.751136,-58.481314 -34.749705,-58.482382 -34.748228,-58.481963 - 34.748095,-58.48196 -34.74822,-58.481935 - 34.748328,-58.479958 -34.75105,-58.480233 - 34.751136)))
858	Santa Rosa Calle 39	Buenos Aires	La Plata	Lisandro Olmos	((( -58.041649 -34.979947,-58.041061 - 34.980377,-58.043002 -34.98222,-58.044027 - 34.981494,-58.043834 -34.98129,-58.043442 - 34.981542,-58.041649 -34.979947)))
859	Cuartel II	Buenos Aires	San Miguel	Muñiz	((( -58.722627 -34.571407,-58.722494 - 34.571259,-58.72196 -34.571576,-58.719895 - 34.573014,-58.719223 -34.573552,-58.719039 - 34.573632,-58.718677 -34.573903,-58.718934 - 34.57414,-58.722369 -34.571638,-58.722627 - 34.571407)))
860	Tuyuti y Comandante Patino	Buenos Aires	General Rodríguez	General Rodríguez	((( -58.932631 -34.618372,-58.932606 - 34.618358,-58.932016 -34.618888,-58.933391 - 34.619599,-58.933832 -34.618992,-58.93305 - 34.618568,-58.933412 -34.618057,-58.933033 - 34.617795,-58.933001 -34.617822,-58.932817 - 34.618008,-58.932894 -34.618072,-58.932631 - 34.618372)))
861	Barrio Nuevo	Buenos Aires	General San Martín	José León Suárez	((( -58.584466 -34.514049,-58.577923 - 34.519239,-58.578203 -34.519538,-58.582085 - 34.518519,-58.582365 -34.518287,-58.583268 - 34.518784,-58.583758 -34.5184,-58.58379 - 34.518348,-58.584596 -34.517681,-58.586042 - 34.51661,-58.586039 -34.516542,-58.586774 - 34.515947,-58.584466 -34.514049)))
862	Villegas	Buenos Aires	Hurlingham	William Morris	((( -58.66214 -34.585513,-58.662217 - 34.585393,-58.661929 -34.585041,-58.661903 - 34.584938,-58.661913 -34.584867,-58.661877 - 34.584845,-58.661713 -34.584356,-58.661727 - 34.584311,-58.661722 -34.584127,-58.66177 - 34.583991,-58.66176 -34.583915,-58.661656 - 34.583914,-58.661476 -34.583804,-58.661215 - 34.584036,-58.661308 -34.584123,-58.661215 - 34.584286,-58.66124 -34.584438,-58.661283 - 34.58442,-58.661361 -34.584618,-58.661421 - 34.58467,-58.661295 -34.584826,-58.66214 - 34.585513)))



Handwritten signatures and initials.



Congreso de la Nación

13-PE-22  
OD 304  
115



863	Sin Nombre	Buenos Aires	La Plata	Los Hornos	(((-57.978765 -34.977376,-57.979742 -34.978253,-57.982015 -34.976576,-57.980734 -34.975416,-57.98017 -34.975804,-57.980082 -34.975716,-57.979502 -34.976118,-57.979878 -34.976503,-57.978765 -34.977376)),((-57.979664 -34.980101,-57.980271 -34.980626,-57.981403 -34.979772,-57.982842 -34.981034,-57.985113 -34.979354,-57.983049 -34.977482,-57.981081 -34.978966,-57.979664 -34.980101)))
865	El Torero	Buenos Aires	La Matanza	Rafael Castillo	(((-58.638065 -34.713434,-58.639451 -34.712302,-58.637146 -34.710701,-58.633651 -34.708372,-58.633389 -34.70858,-58.636833 -34.710962,-58.636596 -34.71122,-58.637789 -34.71203,-58.637215 -34.712504,-58.637518 -34.71272,-58.637335 -34.712879,-58.638065 -34.713434)))
866	Viaducto	Buenos Aires	Avellaneda	Crucecita	(((-58.358047 -34.67469,-58.356122 -34.675379,-58.35636 -34.675569,-58.356763 -34.675239,-58.356807 -34.675267,-58.35697 -34.675179,-58.357349 -34.675482,-58.358147 -34.674826,-58.358146 -34.674776,-58.358047 -34.67469)))
867	Cristo Obrero	Buenos Aires	Hurlingham	Villa Tesei	(((-58.645844 -34.613222,-58.645336 -34.612807,-58.645175 -34.612946,-58.645551 -34.613437,-58.645645 -34.613415,-58.645844 -34.613222)))
869	Del Río	Buenos Aires	Hurlingham	Villa Tesei	(((-58.620228 -34.62299,-58.620128 -34.622641,-58.619609 -34.622723,-58.619699 -34.623078,-58.620228 -34.62299)))
870	La Chimenea	Buenos Aires	Hurlingham	William Morris	(((-58.66368 -34.578207,-58.66261 -34.577134,-58.661908 -34.577656,-58.662957 -34.578726,-58.66368 -34.578207)))
871	Martin Arin	Buenos Aires	Almirante Brown	José Marmol	(((-58.358505 -34.783872,-58.357638 -34.783411,-58.357576 -34.783341,-58.356758 -34.782901,-58.356462 -34.783251,-58.357229 -34.783723,-58.357271 -34.783776,-58.358164 -34.784291,-58.358505 -34.783872)))
872	San Luis	Buenos Aires	Tigre	Benavidez	(((-58.661289 -34.396309,-58.661323 -34.396342,-58.661567 -34.396499,-58.662671 -34.394967,-58.662309 -34.394742,-58.661665 -34.394401,-58.661107 -34.394122,-58.660796 -34.39446,-58.660097 -34.395374,-58.659999 -34.395506,-58.661344 -34.396222,-58.661289 -34.396309)))
873	Armonia	Buenos Aires	La Matanza	González Catán	(((-58.651272 -34.742827,-58.651736 -34.74251,-58.654242 -34.740503,-58.654871 -34.740004,-58.652737 -34.738254,-58.652739 -34.738282,-58.649202 -34.741058,-58.651272 -34.742827)))
874	Parque Quirno II	Buenos Aires	Hurlingham	Hurlingham	(((-58.623527 -34.611973,-58.623528 -34.611936,-58.623432 -34.611572,-58.62305 -



*Am* *CP*

*[Handwritten signature]*



Congreso de la Nación

13-PE-22  
OD 304  
116



					34.611638,-58.623026 -34.611547,-58.622265 -34.611672,-58.622389 -34.612186,-58.623527 -34.611973)))
875	Parque Peña	Buenos Aires	General Pueyrredón	Mar Del Plata	(((-57.544862 -37.920348,-57.543512 -37.919152,-57.542746 -37.919705,-57.543167 -37.920035,-57.543493 -37.919783,-57.544376 -37.92053,-57.544469 -37.920439,-57.544588 -37.920511,-57.544862 -37.920348)))
876	Parque Peña	Buenos Aires	General Pueyrredón	Mar Del Plata	(((-57.53781 -37.917781,-57.538248 -37.91815,-57.538592 -37.917886,-57.538613 -37.917808,-57.538533 -37.917695,-57.538235 -37.917468,-57.53781 -37.917781)),(-57.532757 -37.917823,-57.531983 -37.917231,-57.532683 -37.916677,-57.532268 -37.916294,-57.530852 -37.917409,-57.532023 -37.918392,-57.532757 -37.917823)),(-57.535258 -37.91778,-57.536086 -37.91714,-57.53603 -37.91705,-57.534975 -37.916089,-57.534068 -37.916794,-57.535258 -37.91778)))
877	San Francisco Chico	Buenos Aires	Florencio Varela	Villa San Luis	(((-58.275503 -34.865722,-58.272406 -34.864406,-58.271632 -34.865546,-58.274293 -34.867044,-58.274482 -34.866431,-58.274835 -34.866537,-58.274962 -34.86629,-58.275154 -34.866358,-58.275503 -34.865722)))
878	Hospital	Buenos Aires	Villarino	Medanos	(((-62.693425 -38.831987,-62.693168 -38.833065,-62.691902 -38.832872,-62.692191 -38.831819,-62.689396 -38.831385,-62.688873 -38.833496,-62.690209 -38.833719,-62.68992 -38.8349,-62.691257 -38.835123,-62.69097 -38.836221,-62.692321 -38.836451,-62.69296 -38.83415,-62.694289 -38.834346,-62.69482 -38.832233,-62.693425 -38.831987)))
879	África	Buenos Aires	Villarino	Medanos	(((-62.706096 -38.829539,-62.703078 -38.829082,-62.702502 -38.831263,-62.705551 -38.831716,-62.706096 -38.829539)),(-62.700201 -38.830849,-62.696774 -38.830312,-62.696191 -38.832437,-62.701939 -38.833368,-62.702237 -38.832292,-62.699979 -38.831912,-62.700201 -38.830849)))
880	Santa Ana	Buenos Aires	La Plata	City Bell	(((-58.06044 -34.8723,-58.063211 -34.871657,-58.062643 -34.870099,-58.059858 -34.870707,-58.06044 -34.8723)))
882	El Progreso	Buenos Aires	Hurlingham	Hurlingham	(((-58.622486 -34.603535,-58.622293 -34.603352,-58.621923 -34.602998,-58.621759 -34.603164,-58.621686 -34.603363,-58.621672 -34.603405,-58.621663 -34.603566,-58.621656 -34.603809,-58.621655 -34.603821,-58.621655 -34.603826,-58.621653 -34.603869,-58.621651 -34.603926,-58.62165 -34.603965,-58.621645 -34.60408,-58.621644 -34.604112,-58.621707 -34.604154,-58.62191 -34.603965,-58.621933 -34.603985,-58.622042 -34.603902,-58.622486 -34.603535)))



*Jal* *CE*  
*de* *o*





Congreso de la Nación

13-PE-22  
OD 304  
117



883	El Bajo	Buenos Aires	La Plata	City Bell	((( -58.058984 -34.857736, -58.058904 -34.857716, -58.057875 -34.858233, -58.058208 -34.859223, -58.058838 -34.859113, -58.058483 -34.858129, -58.05904 -34.857945, -58.058984 -34.857736)))
885	Matadero	Buenos Aires	Villarino	Pedro Luro	((( -62.70291 -39.498416, -62.703271 -39.497567, -62.702898 -39.497488, -62.702819 -39.497657, -62.70261 -39.497617, -62.702534 -39.497793, -62.701818 -39.497596, -62.701605 -39.498073, -62.700319 -39.50123, -62.701686 -39.501523, -62.70291 -39.498416)))
886	Soledad	Buenos Aires	Lomas de Zamora	Villa Fiorito	((( -58.445473 -34.690559, -58.445179 -34.690995, -58.445198 -34.691025, -58.444939 -34.6914, -58.445025 -34.691436, -58.444799 -34.691756, -58.444715 -34.691804, -58.444505 -34.692083, -58.44574 -34.692788, -58.446207 -34.693006, -58.446589 -34.692608, -58.446318 -34.692409, -58.446627 -34.692178, -58.446789 -34.692045, -58.446639 -34.691832, -58.446747 -34.691735, -58.4466 -34.691659, -58.446949 -34.691375, -58.446207 -34.690949, -58.445785 -34.690698, -58.445473 -34.690559)))
887	El Faro	Buenos Aires	San Miguel	Muñiz	((( -58.723245 -34.563293, -58.721883 -34.564322, -58.722412 -34.564856, -58.723828 -34.563819, -58.723245 -34.563293)))
888	Dos de Abril	Buenos Aires	Hurlingham	Villa Tesei	((( -58.662416 -34.621047, -58.662041 -34.620751, -58.661961 -34.620807, -58.658869 -34.618223, -58.656994 -34.619783, -58.659923 -34.622452, -58.660074 -34.622451, -58.660389 -34.622701, -58.662416 -34.621047)))
889	Malvinas Argentinas	Buenos Aires	General Pueyrredón	Mar Del Plata	((( -57.589471 -37.96081, -57.590382 -37.96033, -57.590426 -37.960362, -57.591387 -37.959824, -57.590803 -37.959048, -57.59015 -37.958253, -57.588475 -37.95913, -57.588186 -37.959296, -57.588819 -37.960047, -57.589471 -37.96081)))
890	Newbery	Buenos Aires	General Pueyrredón	Mar Del Plata	((( -57.612427 -37.975389, -57.611433 -37.975886, -57.61203 -37.97668, -57.613023 -37.976186, -57.613033 -37.976138, -57.612427 -37.975389)))
891	San Damián	Buenos Aires	Hurlingham	William Morris	((( -58.667501 -34.58039, -58.666079 -34.57937, -58.665877 -34.579574, -58.665777 -34.579692, -58.665549 -34.579895, -58.665318 -34.580108, -58.66529 -34.580239, -58.665155 -34.58034, -58.665313 -34.580428, -58.665389 -34.580511, -58.665446 -34.580617, -58.665488 -34.580737, -58.665589 -34.581057, -58.665631 -34.581125, -58.665665 -34.581213, -58.665898 -34.581429, -58.666416 -34.581736, -58.666643 -34.581757, -58.667157 -34.581293, -58.666895 -34.581032, -58.667501 -34.58039)))
892	Martín Fierro	Buenos Aires	La Plata	City Bell	((( -58.084348 -34.883699, -58.081961 -34.884217, -58.082599 -34.886075, -58.085006 -34.8855, -58.084348 -34.883699)))



*J CL*  
*[Handwritten signatures]*



Congreso de la Nación

13-PE-22  
OD 304  
118



893	Barrio Mitre	Buenos Aires	Hurlingham	Villa Tesei	(((-58.64847 -34.619353,-58.648193 -34.61908,-58.647832,-34.619355,-58.647822 -34.619374,-58.648114 -34.619638,-58.64847 -34.619353)))
894	Mastrángelo	Buenos Aires	Pergamino	Pergamino	(((-60.613951 -33.882129,-60.613546 -33.882132,-60.612965 -33.882377,-60.611945 -33.87988,-60.60741 -33.881382,-60.607777 -33.882153,-60.609503 -33.881585,-60.610658 -33.883932,-60.611367 -33.885568,-60.614978 -33.88419,-60.613951 -33.882129)))
895	El Parque	Buenos Aires	La Plata	Lisandro Olmos	(((-58.024199 -34.969257,-58.023801 -34.969263,-58.023414 -34.969639,-58.024348 -34.970516,-58.024846 -34.970213,-58.024438 -34.969466,-58.024199 -34.969257)))
896	La Vera	Buenos Aires	Quilmes	Quilmes Oeste	(((-58.281512 -34.748287,-58.280234 -34.747601,-58.279469 -34.74894,-58.278759 -34.748621,-58.278972 -34.748366,-58.278135 -34.748031,-58.278142 -34.747718,-58.277727 -34.747544,-58.2775 -34.74745,-58.277228 -34.747686,-58.276222 -34.747159,-58.275697 -34.747854,-58.275925 -34.74811,-58.276725 -34.748394,-58.277645 -34.748775,-58.277873 -34.748864,-58.278751 -34.749321,-58.279205 -34.749453,-58.280219 -34.749962,-58.281512 -34.748287)))
897	Larrea	Buenos Aires	Morón	Morón	(((-58.6226 -34.640887,-58.622317 -34.64112,-58.622727 -34.64148,-58.623016 -34.641228,-58.6226 -34.640887)))
898	Cura Brochero	Buenos Aires	Florencio Varela	Villa San Luis	(((-58.269485 -34.876871,-58.26888 -34.877667,-58.268687 -34.877765,-58.268104 -34.878531,-58.269426 -34.879257,-58.270071 -34.878414,-58.269829 -34.878198,-58.27042 -34.877359,-58.269485 -34.876871)))
899	Libertad	Buenos Aires	Hurlingham	Hurlingham	(((-58.647482 -34.583137,-58.647043 -34.582721,-58.646666 -34.582992,-58.646908 -34.583226,-58.646144 -34.583619,-58.646276 -34.583779,-58.647482 -34.583137)),((-58.647058 -34.58271,-58.647493 -34.583096,-58.647534 -34.583097,-58.64875 -34.582414,-58.648163 -34.581888,-58.647058 -34.58271)))
900	Club de Pesca	Buenos Aires	Ensenada	Punta Lara	(((-57.944619 -34.836051,-57.945104 -34.836603,-57.947515 -34.835214,-57.948803 -34.834386,-57.94978 -34.833867,-57.950671 -34.833224,-57.950413 -34.832954,-57.948868 -34.833545,-57.948078 -34.833839,-57.947268 -34.834372,-57.945976 -34.835301,-57.945342 -34.835706,-57.944619 -34.836051)))
901	El Retiro 1	Buenos Aires	La Plata	Lisandro Olmos	(((-58.013136 -34.9568,-58.011875 -34.957782,-58.012281 -34.958221,-58.012385 -34.958131,-58.012905 -34.958659,-58.013019 -34.958583,-58.013486 -34.958977,-58.014702 -34.958141,-58.01382 -34.957327,-58.013643 -34.957261,-58.013136 -34.9568)))



Handwritten signatures and initials.



Congreso de la Nación

13-PE-22  
OD 304  
119



902	Nuevo Parque Quirno	Buenos Aires	Hurlingham	Villa Tesei	(((-58.624438 -34.611832,-58.624438 -34.613085,-58.62086 -34.613111,-58.621311 -34.612295,-58.621503 -34.612327,-58.621494 -34.612368,-58.624438 -34.611832))))
903	Los Patitos	Buenos Aires	Hurlingham	Hurlingham	(((-58.662982 -34.599312,-58.662597 -34.599593,-58.662567 -34.599673,-58.662431 -34.599774,-58.662341 -34.599974,-58.662191 -34.600168,-58.662288 -34.600261,-58.662453 -34.600354,-58.662912 -34.599935,-58.663452 -34.600393,-58.663516 -34.600407,-58.663915 -34.600058,-58.663865 -34.600002,-58.663489 -34.599699,-58.662982 -34.599312))))
904	Malarredo II	Buenos Aires	Hurlingham	Villa Tesei	(((-58.640991 -34.62137,-58.640768 -34.621072,-58.640523 -34.621229,-58.640833 -34.621504,-58.640991 -34.62137))))
905	El Mástil	Buenos Aires	Hurlingham	Villa Tesei	(((-58.642616 -34.626468,-58.642748 -34.626399,-58.64266 -34.626286,-58.642413 -34.626357,-58.642128 -34.626418,-58.642163 -34.626591,-58.642507 -34.626532,-58.642616 -34.626468))))
906	Arturo Segui 2	Buenos Aires	La Plata	Arturo Segui	(((-58.135236 -34.886905,-58.134952 -34.886964,-58.134936 -34.886983,-58.135254 -34.887265,-58.135288 -34.887268,-58.135936 -34.886767,-58.135916 -34.886754,-58.135303 -34.886891,-58.135236 -34.886905))))
907	La Juanita	Buenos Aires	Hurlingham	Villa Tesei	(((-58.619698 -34.61808,-58.619482 -34.618027,-58.619387 -34.618037,-58.619278 -34.618009,-58.619101 -34.618247,-58.618836 -34.618634,-58.618571 -34.61939,-58.619608 -34.619404,-58.61968 -34.619349,-58.61968 -34.618208,-58.619698 -34.61808))))
908	La Floresta	Buenos Aires	Hurlingham	Villa Tesei	(((-58.646421 -34.614517,-58.646603 -34.614363,-58.646802 -34.614204,-58.646903 -34.614116,-58.646751 -34.614008,-58.646647 -34.614099,-58.64663 -34.614083,-58.646617 -34.614088,-58.646605 -34.614078,-58.646242 -34.614387,-58.646421 -34.614517))))
909	El Vergel	Buenos Aires	Moreno	Cuartel V	(((-58.843775 -34.551523,-58.843541 -34.551766,-58.842836 -34.551353,-58.842676 -34.551539,-58.841885 -34.551057,-58.842208 -34.550723,-58.842904 -34.551179,-58.843014 -34.551057,-58.843775 -34.551523)),((-58.84079 -34.554928,-58.843306 -34.556598,-58.843269 -34.556647,-58.842649 -34.557294,-58.842866 -34.55746,-58.843086 -34.557237,-58.843807 -34.557714,-58.843737 -34.557802,-58.844102 -34.558041,-58.843131 -34.559026,-58.843775 -34.55945,-58.844435 -34.559896,-58.844948 -34.559375,-58.848306 -34.555991,-58.850517 -34.553729,-58.849465 -34.55304,-58.849215 -34.552836,-58.848861 -34.553238,-58.84797 -34.554034,-58.847348 -34.553676,-58.84701 -34.55399,-58.846296 -34.55353,-58.845717 -34.554091,-58.845384 -34.553879,-58.844912 -34.554308,-58.844446 -34.554016,-58.843936 -



Handwritten signatures and initials: a circle with 'K', 'CP', a signature, and a symbol resembling 'x'.



Congreso de la Nación

13-PE-22  
OD 304  
120



					34.55368,-58.844376 -34.553177,-58.843673 - 34.552682,-58.843253 -34.553121,-58.842606 - 34.55268,-58.842156 -34.553117,-58.842003 - 34.553254,-58.841786 -34.553492,-58.840573 - 34.554741,-58.84079 -34.554928)),((-58.841882 -34.556872,-58.841178 -34.556464,-58.840243 - 34.557374,-58.839991 -34.557226,-58.839259 - 34.557963,-58.8395 -34.558176,-58.84001 - 34.55765,-58.840654 -34.558116,-58.841391 - 34.55738,-58.842035 -34.557811,-58.842574 - 34.557241,-58.841952 -34.556821,-58.841882 - 34.556872)))
910	Santa Elena	Buenos Aires	Moreno	Moreno	(((-58.777063 -34.610575,-58.777026 - 34.610548,-58.776522 -34.610903,-58.776366 - 34.610993,-58.776316 -34.61106,-58.776332 - 34.611127,-58.776315 -34.611141,-58.775214 - 34.611972,-58.77508 -34.611854,-58.775012 - 34.611699,-58.774866 -34.611665,-58.773699 - 34.610639,-58.774807 -34.609588,-58.775046 - 34.609782,-58.775899 -34.609204,-58.776737 - 34.609962,-58.776866 -34.610087,-58.776902 - 34.610164,-58.777199 -34.610296,-58.777306 - 34.610392,-58.777063 -34.610575)))
911	Los Vagones de Tablada	Buenos Aires	La Matanza	La Tablada	(((-58.525011 -34.695784,-58.525446 - 34.695647,-58.527256 -34.695033,-58.527179 - 34.694899,-58.527215 -34.694886,-58.527111 - 34.694698,-58.527537 -34.694415,-58.527405 - 34.69419,-58.527909 -34.69378,-58.527579 - 34.693492,-58.524834 -34.695567,-58.525011 - 34.695784)),((-58.523969 -34.696088,-58.523866 -34.695982,-58.523129 -34.696575,-58.523222 - 34.696693,-58.523969 -34.696088)),((-58.52342 -34.69666,-58.523131 -34.696864,-58.523215 - 34.696973,-58.523353 -34.696892,-58.52348 - 34.697005,-58.523621 -34.696889,-58.523578 - 34.696835,-58.52342 -34.69666)))
912	Cinco de Enero	Buenos Aires	Moreno	Cuartel V	(((-58.804293 -34.562071,-58.807806 - 34.564372,-58.81028 -34.565993,-58.810797 - 34.566387,-58.813676 -34.563412,-58.813667 - 34.563389,-58.812242 -34.562466,-58.812221 - 34.562492,-58.811448 -34.562009,-58.811031 - 34.561725,-58.810833 -34.561589,-58.810535 - 34.561383,-58.809935 -34.560968,-58.809884 - 34.561027,-58.808839 -34.56034,-58.808854 - 34.560316,-58.808031 -34.559784,-58.808054 - 34.559762,-58.807634 -34.559497,-58.807613 - 34.559508,-58.807042 -34.559143,-58.804831 - 34.561545,-58.804293 -34.562071)))
913	Las Catonas	Buenos Aires	Moreno	Paso Del Rey	(((-58.768186 -34.611976,-58.768848 - 34.611622,-58.768783 -34.611433,-58.768179 - 34.611622,-58.767707 -34.611805,-58.766872 - 34.611951,-58.766587 -34.611991,-58.765914 - 34.612233,-58.765989 -34.612347,-58.766698 - 34.613084,-58.767311 -34.612628,-58.76725 - 34.612562,-58.768186 -34.611976)))
914	Atalaya	Buenos Aires	Moreno	La Reja	(((-58.832621 -34.678754,-58.831211 - 34.680253,-58.832076 -34.680828,-58.832219 - 34.681076,-58.832354 -34.681163,-58.832658 - 34.681282,-58.833195 -34.681311,-58.833316 -



*[Handwritten signatures and initials]*



Congreso de la Nación

13-PE-22  
OD 304  
121



					34.681299,-58.833722 -34.681229,-58.834074 - 34.681273,-58.834852 -34.681077,-58.835305 - 34.681085,-58.835533 -34.681037,-58.835862 - 34.680844,-58.835926 -34.680568,-58.836032 - 34.680449,-58.836137 -34.680393,-58.836178 - 34.680241,-58.836254 -34.680096,-58.836451 - 34.679976,-58.836629 -34.67993,-58.83678 - 34.679886,-58.836873 -34.679809,-58.836944 - 34.679708,-58.837019 -34.67967,-58.83711 - 34.679662,-58.837496 -34.679863,-58.837687 - 34.679843,-58.838108 -34.679788,-58.83824 - 34.67969,-58.838329 -34.679601,-58.838426 - 34.679494,-58.838495 -34.679427,-58.838678 - 34.679346,-58.838867 -34.679298,-58.838961 - 34.679251,-58.839065 -34.679194,-58.839204 - 34.679043,-58.839277 -34.678909,-58.83939 - 34.678593,-58.839466 -34.678418,-58.840349 - 34.677806,-58.841315 -34.677238,-58.840154 - 34.676436,-58.838737 -34.677963,-58.834884 - 34.675389,-58.83347 -34.67682,-58.832433 - 34.676133,-58.833852 -34.674709,-58.832448 - 34.673741,-58.829589 -34.676654,-58.832621 - 34.678754)))
915	La Fiat	Buenos Aires	Florencio Varela	Villa Brown	((( -58.279673 -34.855649,-58.280446 - 34.854744,-58.279396 -34.85415,-58.279027 - 34.855287,-58.279673 -34.855649)))
916	La Esperanza II	Buenos Aires	Hurlingham	William Morris	((( -58.6489 -34.578622,-58.648019 -34.577885,- 58.646802 -34.578855,-58.647153 -34.579155,- 58.647288 -34.579272,-58.647674 -34.57958,- 58.6489 -34.578622)))
917	San Antonio	Buenos Aires	La Plata	Angel Etcheverry	((( -58.073808 -35.012944,-58.074831 - 35.012136,-58.074046 -35.011397,-58.072983 - 35.012217,-58.073808 -35.012944)))
919	Vucetich II	Buenos Aires	José C. Paz	José C. Paz	((( -58.794425 -34.506077,-58.793808 - 34.506268,-58.793874 -34.506432,-58.793916 - 34.506527,-58.794033 -34.506807,-58.794467 - 34.506707,-58.794446 -34.506456,-58.794446 - 34.506419,-58.794427 -34.506204,-58.794425 - 34.506077)))
921	Seminario	Buenos Aires	Moreno	La Reja	((( -58.809675 -34.622448,-58.81023 - 34.622252,-58.810265 -34.622264,-58.811229 - 34.622017,-58.81128 -34.621982,-58.811072 - 34.621471,-58.811114 -34.621445,-58.811088 - 34.62138,-58.811052 -34.621388,-58.810712 - 34.620577,-58.809948 -34.620794,-58.809573 - 34.620906,-58.809503 -34.620887,-58.809205 - 34.620976,-58.809167 -34.620973,-58.808746 - 34.621115,-58.808711 -34.621143,-58.808236 - 34.621278,-58.808525 -34.622001,-58.809419 - 34.621763,-58.809675 -34.622448)))
922	Los Mirasoles	Buenos Aires	Moreno	Trujui	((( -58.744465 -34.60409,-58.743979 - 34.604472,-58.744213 -34.604842,-58.744281 - 34.604854,-58.744818 -34.604446,-58.744807 - 34.604402,-58.744465 -34.60409)))
923	Mariló	Buenos Aires	Moreno	Trujui	((( -58.723748 -34.599563,-58.723056 -



*Handwritten signatures and initials:*  
 A  
 CP  
 J R



Congreso de la Nación

13-PE-22  
OD 304  
122



		Aires			34.598967,-58.722371 -34.599492,-58.722213 - 34.599593,-58.721793 -34.599904,-58.722452 - 34.600507,-58.723748 -34.599563)))
924	Güemes Norte	Buenos Aires	Pergamino	Pergamino	((( -60.597869 -33.885165,-60.598355 - 33.886204,-60.598726 -33.886967,-60.599084 - 33.887748,-60.599898 -33.887471,-60.599991 - 33.887453,-60.600697 -33.887201,-60.600054 - 33.886618,-60.599948 -33.886544,-60.599124 - 33.886043,-60.599205 -33.885977,-60.597986 - 33.885113,-60.597869 -33.885165)))
925	Pages	Buenos Aires	Moreno	Trujui	((( -58.722554 -34.606767,-58.721783 - 34.606065,-58.721972 -34.605748,-58.721763 - 34.605531,-58.721119 -34.60587,-58.720679 - 34.605478,-58.719716 -34.606233,-58.721292 - 34.607651,-58.721777 -34.607326,-58.722187 - 34.607026,-58.722554 -34.606767)))
926	Villanueva	Buenos Aires	Moreno	Trujui	((( -58.7633 -34.589169,-58.762798 -34.588787,- 58.76169 -34.589362,-58.761374 -34.589231,- 58.760935 -34.589519,-58.761043 -34.589646,- 58.760763 -34.589836,-58.760815 -34.589908,- 58.760687 -34.590005,-58.760491 -34.590292,- 58.760479 -34.590387,-58.760612 -34.590774,- 58.760778 -34.590985,-58.760772 -34.591099,- 58.760782 -34.59115,-58.761703 -34.59203,- 58.763254 -34.593308,-58.76331 -34.593346,- 58.764103 -34.592774,-58.76492 -34.592148,- 58.767415 -34.590247,-58.773654 -34.585533,- 58.771134 -34.583233,-58.768897 -34.584929,- 58.769557 -34.585709,-58.76825 -34.586546,- 58.767724 -34.585821,-58.7633 -34.589169)))
927	El Reencuentro	Buenos Aires	Moreno	Trujui	((( -58.774875 -34.580457,-58.773822 - 34.58122,-58.773049 -34.581812,-58.772916 - 34.581914,-58.77239 -34.582269,-58.771134 - 34.583233,-58.773654 -34.585533,-58.776096 - 34.58378,-58.776922 -34.584588,-58.77821 - 34.583677,-58.7773 -34.582831,-58.778933 - 34.581515,-58.778382 -34.581118,-58.777691 - 34.581559,-58.776286 -34.580276,-58.775378 - 34.580925,-58.774875 -34.580457)))
928	Veintitrés de Diciembre	Buenos Aires	Moreno	Cuartel V	((( -58.798672 -34.567829,-58.797693 - 34.56885,-58.799422 -34.570025,-58.79955 - 34.569966,-58.802328 -34.571955,-58.806054 - 34.574313,-58.807507 -34.572794,-58.807602 - 34.572721,-58.808098 -34.572185,-58.808252 - 34.572152,-58.808687 -34.571636,-58.80877 - 34.571561,-58.809228 -34.571051,-58.809215 - 34.571013,-58.807459 -34.569869,-58.806515 - 34.569215,-58.80532 -34.568447,-58.804316 - 34.567782,-58.80243 -34.566507,-58.800918 - 34.565517,-58.800063 -34.566384,-58.800008 - 34.566467,-58.799479 -34.56701,-58.799432 - 34.567047,-58.799248 -34.567248,-58.799231 - 34.567289,-58.798749 -34.567809,-58.798672 - 34.567829)))
929	El Molino1	Buenos Aires	La Plata	José Melchor Romero	((( -58.0234 -34.957695,-58.022383 -34.956758,- 58.021346 -34.955848,-58.020367 -34.954988,- 58.019317 -34.955706,-58.019264 -34.955805,-



*Ju* *QL*

*[Handwritten signature]*



Congreso de la Nación

13-PE-22  
OD 304  
123

					58.018281 -34.956554,-58.018272 -34.956658,- 58.019224 -34.95755,-58.020127 -34.958358,- 58.020234 -34.958423,-58.020317 -34.958628,- 58.021092 -34.959329,-58.021189 -34.959322,- 58.02231 -34.958482,-58.0234 -34.957695)))
930	Fondo 25 de Mayo	Buenos Aires	Moreno	Moreno	(((-58.799364 -34.599228,-58.799049 - 34.599346,-58.79877 -34.599336,-58.79852 - 34.599562,-58.799823 -34.600378,-58.801316 - 34.598857,-58.801377 -34.598766,-58.803032 - 34.597097,-58.802512 -34.596752,-58.802131 - 34.59687,-58.80164 -34.597285,-58.801335 - 34.597683,-58.801078 -34.598017,-58.80062 - 34.59825,-58.800462 -34.59832,-58.800224 - 34.598385,-58.799995 -34.598503,-58.799667 - 34.598766,-58.799487 -34.59904,-58.799364 - 34.599228)))
931	Aberastury	Buenos Aires	Moreno	Moreno	(((-58.787255 -34.59653,-58.789243 - 34.595046,-58.787943 -34.59384,-58.785911 - 34.595331,-58.7851 -34.594566,-58.785624 - 34.594145,-58.78517 -34.593694,-58.782986 - 34.595403,-58.783371 -34.596231,-58.785989 - 34.598557,-58.787862 -34.597115,-58.787255 - 34.59653)))
932	Dos de Mayo	Buenos Aires	Almirante Brown	Don Orión	(((-58.322672 -34.818981,-58.324294 - 34.81982,-58.324322 -34.819822,-58.324361 - 34.819788,-58.326526 -34.817009,-58.326463 - 34.816976,-58.32648 -34.816953,-58.324859 - 34.816073,-58.322683 -34.818852,-58.322746 - 34.818884,-58.322672 -34.818981)))
933	Santa Paula I	Buenos Aires	Moreno	Trujui	(((-58.758105 -34.590821,-58.757734 - 34.591106,-58.757732 -34.591194,-58.756951 - 34.591769,-58.756896 -34.59184,-58.756529 - 34.592114,-58.757778 -34.593238,-58.759435 - 34.591965,-58.758105 -34.590821)))
934	Bolívar y Tedin	Buenos Aires	Tigre	Benavidez	(((-58.696805 -34.421929,-58.695794 - 34.423243,-58.696617 -34.423675,-58.696672 - 34.423651,-58.697658 -34.422377,-58.697654 - 34.422352,-58.696853 -34.421931,-58.696805 - 34.421929)))
935	La Granja 2	Buenos Aires	La Plata	San Carlos	(((-58.012999 -34.926141,-58.01348 - 34.926255,-58.014019 -34.926384,-58.014468 - 34.926491,-58.014486 -34.926454,-58.013765 - 34.925842,-58.013734 -34.925854,-58.013687 - 34.925808,-58.013377 -34.926026,-58.012432 - 34.925171,-58.012073 -34.925428,-58.012572 - 34.925933,-58.012999 -34.926141)))
936	Belgrano y Chacabuco	Buenos Aires	Pilar	Villa Rosa	(((-58.878571 -34.418412,-58.876512 - 34.419372,-58.87625 -34.419054,-58.875191 - 34.41957,-58.875287 -34.419955,-58.874271 - 34.420473,-58.874954 -34.421475,-58.875572 - 34.422378,-58.876309 -34.421399,-58.876402 - 34.421266,-58.877058 -34.420416,-58.877157 - 34.420295,-58.877168 -34.420264,-58.877954 - 34.419209,-58.877999 -34.41916,-58.878576 - 34.418424,-58.878571 -34.418412)))



*Handwritten signatures and initials: A, CL, J, and others.*



Congreso de la Nación

13-PE-22  
OD 304  
124



937	El Trébol	Buenos Aires	Almirante Brown	Claypole	((( -58.346454 -34.799279, -58.345142 -34.79959, -58.345019 -34.799184, -58.345915 -34.799013, -58.346454 -34.799279)))
938	Los Pilares	Buenos Aires	Florencio Varela	Villa Vatteone	((( -58.276805 -34.846563, -58.274113 -34.845165, -58.27338 -34.846329, -58.272659 -34.847305, -58.274916 -34.848154, -58.275629 -34.848432, -58.276081 -34.847699, -58.276805 -34.846563)))
940	Arroyo El Claro II	Buenos Aires	Tigre	Benavidez	((( -58.699072 -34.425133, -58.698501 -34.424819, -58.697902 -34.425583, -58.697878 -34.425643, -58.697539 -34.426065, -58.697919 -34.426274, -58.697946 -34.426267, -58.698922 -34.426794, -58.698975 -34.42619, -58.699048 -34.426075, -58.699098 -34.425796, -58.699034 -34.425247, -58.699072 -34.425133)))
941	La Granja 1	Buenos Aires	La Plata	San Carlos	((( -58.025533 -34.920274, -58.026411 -34.91957, -58.025015 -34.918362, -58.025864 -34.917656, -58.025751 -34.917517, -58.025428 -34.91772, -58.024823 -34.917173, -58.024166 -34.917633, -58.024928 -34.918319, -58.024968 -34.918378, -58.024102 -34.919058, -58.025533 -34.920274)))
943	La Tosquera	Buenos Aires	Florencio Varela	Santa Rosa	((( -58.294806 -34.842995, -58.291831 -34.841592, -58.292162 -34.841003, -58.292214 -34.840935, -58.292688 -34.840166, -58.293063 -34.84035, -58.293982 -34.840824, -58.295639 -34.841643, -58.295031 -34.84263, -58.294806 -34.842995)))
944	Santa Paula II	Buenos Aires	Moreno	Trujui	((( -58.759222 -34.585634, -58.758596 -34.585061, -58.757823 -34.585646, -58.758471 -34.586215, -58.759222 -34.585634)))
945	Nueve de Julio	Buenos Aires	General San Martín	Loma Hermosa	((( -58.599115 -34.539552, -58.598853 -34.539234, -58.598849 -34.539122, -58.598603 -34.538843, -58.598424 -34.538962, -58.598293 -34.538902, -58.597862 -34.538509, -58.597811 -34.538506, -58.596614 -34.539398, -58.597095 -34.539835, -58.59708 -34.539977, -58.595855 -34.540875, -58.595589 -34.54089, -58.595162 -34.540495, -58.595117 -34.540506, -58.593971 -34.541385, -58.594423 -34.541813, -58.59439 -34.541996, -58.593159 -34.542916, -58.592737 -34.543242, -58.5932 -34.543677, -58.593538 -34.543431, -58.593649 -34.543357, -58.594389 -34.542944, -58.594516 -34.543048, -58.595283 -34.54252, -58.595289 -34.542329, -58.596351 -34.541524, -58.596458 -34.541459, -58.596537 -34.541434, -58.597464 -34.540705, -58.597492 -34.5407, -58.597691 -34.540552, -58.597805 -34.540484, -58.598948 -34.539636, -58.59905 -34.539601, -58.599115 -34.539552)))
946	La Granjita 2	Buenos Aires	La Plata	José Melchor Romero	((( -58.028904 -34.929832, -58.029425 -34.930367, -58.028993 -34.930742, -58.02939 -34.931126, -58.029686 -34.930895, -58.029854 -34.930883, -58.030783 -34.931734, -58.032065 -34.930808, -58.031015 -34.929909, -58.032699 -



Handwritten signatures and initials: 'Ju', 'CL', 'X', and a large 'X' mark.





Congreso de la Nación

13-PE-22  
OD 304  
125

					34.928671,-58.033154 -34.928328,-58.032134 - 34.927479,-58.031768 -34.927724,-58.031717 - 34.927765,-58.030651 -34.928495,-58.030635 - 34.928583,-58.028904 -34.929832)))
947	2 de Abril	Buenos Aires	Moreno	Cuartel V	((( -58.809111 -34.53438,-58.806758 - 34.533923,-58.803217 -34.533361,-58.803182 - 34.533427,-58.804886 -34.534566,-58.806202 - 34.535446,-58.80738 -34.536191,-58.809111 - 34.53438)))
948	La Hermosura	Buenos Aires	La Plata	Lomas De Copello	((( -57.845242 -34.954853,-57.84395 -34.95355,- 57.843338 -34.953932,-57.844657 -34.955206,- 57.845242 -34.954853)))
949	San Cayetano	Buenos Aires	Moreno	Trujui	((( -58.771654 -34.597659,-58.771878 - 34.597863,-58.773098 -34.596939,-58.772874 - 34.596751,-58.771654 -34.597659)),(-58.774547 -34.598253,-58.773524 -34.597322,-58.772277 - 34.598279,-58.77197 -34.598527,-58.772246 - 34.598793,-58.771864 -34.59907,-58.772012 - 34.599228,-58.771688 -34.599654,-58.77211 - 34.600059,-58.773251 -34.599213,-58.773298 - 34.59917,-58.774547 -34.598253)))
950	Diecisiete de Agosto	Buenos Aires	Hurlingham	Villa Tesei	((( -58.643096 -34.60976,-58.642814 - 34.609514,-58.64243 -34.609841,-58.6427 - 34.610072,-58.643096 -34.60976)))
951	San Enrique	Buenos Aires	Moreno	La Reja	((( -58.829962 -34.60522,-58.82823 -34.604094,- 58.827798 -34.604498,-58.827914 -34.604645,- 58.828066 -34.604805,-58.828172 -34.604865,- 58.827646 -34.605375,-58.827593 -34.60537,- 58.827228 -34.605138,-58.825085 -34.607278,- 58.826028 -34.607948,-58.82681 -34.608477,- 58.82789 -34.607389,-58.827975 -34.607322,- 58.828987 -34.606325,-58.828916 -34.606225,- 58.829962 -34.60522)))
952	El Culto	Buenos Aires	Ituzaingó	Ituzaingó	((( -58.695423 -34.649322,-58.696387 - 34.648463,-58.696138 -34.648266,-58.696094 - 34.648307,-58.695667 -34.647978,-58.694655 - 34.648807,-58.694657 -34.648857,-58.695191 - 34.649311,-58.695423 -34.649322)),(-58.696931 -34.64881,-58.697249 -34.648539,-58.697098 - 34.648402,-58.697427 -34.648131,-58.697279 - 34.648011,-58.697222 -34.648008,-58.696591 - 34.648528,-58.696931 -34.64881)))
953	Nueve de Julio	Buenos Aires	Ituzaingó	Ituzaingó	((( -58.71372 -34.645767,-58.714135 - 34.645442,-58.713409 -34.644829,-58.712959 - 34.645204,-58.71291 -34.645124,-58.712184 - 34.644523,-58.711493 -34.645071,-58.712309 - 34.645756,-58.713062 -34.646334,-58.71372 - 34.645767)))
954	Sin Nombre	Buenos Aires	La Plata	San Carlos	((( -58.002117 -34.95142,-58.003176 - 34.950592,-58.002205 -34.949733,-58.001989 - 34.949885,-58.001698 -34.951035,-58.002117 - 34.95142)))



Handwritten signatures and initials, including a large 'P' and 'CP', and a small 'x' at the bottom.



Congreso de la Nación

13-PE-22  
OD 304  
126



955	Paysandú	Buenos Aires	Florencio Varela	Santa Rosa	((( -58.300837 -34.840676, -58.298943 -34.839761, -58.298943 -34.839691, -58.298164 -34.839312, -58.297356 -34.838956, -58.295481 -34.842046, -58.298055 -34.843358, -58.298738 -34.843658, -58.299618 -34.842433, -58.299673 -34.84242, -58.300837 -34.840676)))
956	El Martillazo I	Buenos Aires	Ituzaingó	Ituzaingó	((( -58.695537 -34.644007, -58.695589 -34.644047, -58.695912 -34.643769, -58.695482 -34.643378, -58.695425 -34.643381, -58.694578 -34.644016, -58.694958 -34.644435, -58.695486 -34.644034, -58.695537 -34.644007)))
957	Amigos de 2 de Febrero	Buenos Aires	Ituzaingó	Ituzaingó	((( -58.702723 -34.648022, -58.703602 -34.647332, -58.703102 -34.646919, -58.702222 -34.647624, -58.702723 -34.648022)))
958	Sin Frontera	Buenos Aires	Las Flores	Las Flores	((( -59.105883 -36.031017, -59.10626 -36.031346, -59.106323 -36.031374, -59.107991 -36.031793, -59.108049 -36.031723, -59.107041 -36.030798, -59.106856 -36.030798, -59.105499 -36.029645, -59.105121 -36.029974, -59.105607 -36.030561, -59.105883 -36.031017)), (-59.104082 -36.029614, -59.103614 -36.029998, -59.10389 -36.030195, -59.104277 -36.029797, -59.104082 -36.029614)))
959	Santa Rita	Buenos Aires	Ituzaingó	Villa Gobernador Udaondo	((( -58.70465 -34.610662, -58.704648 -34.610638, -58.703945 -34.61, -58.70175 -34.611669, -58.702196 -34.612067, -58.702562 -34.611765, -58.702857 -34.612027, -58.70465 -34.610662)))
960	Humahuaca	Buenos Aires	Florencio Varela	Gobernador Costa	((( -58.300759 -34.828327, -58.300138 -34.827985, -58.299252 -34.829148, -58.299853 -34.829465, -58.300759 -34.828327)), (-58.301854 -34.827073, -58.301162 -34.826715, -58.300266 -34.827936, -58.300918 -34.828274, -58.301854 -34.827073)))
961	Suecia y Berna	Buenos Aires	Florencio Varela	Santa Rosa	((( -58.294766 -34.843091, -58.291837 -34.841639, -58.290186 -34.844273, -58.293055 -34.845713, -58.294766 -34.843091)))
962	El Molino	Buenos Aires	Hurlingham	William Morris	((( -58.671626 -34.583922, -58.671631 -34.583885, -58.671375 -34.583591, -58.671186 -34.58341, -58.671114 -34.583399, -58.669554 -34.584674, -58.668679 -34.585399, -58.668683 -34.58544, -58.669176 -34.585879, -58.669209 -34.585879, -58.670585 -34.58475, -58.670671 -34.584704, -58.671626 -34.583922)))
963	Victoria	Buenos Aires	Lomas de Zamora	Lavallol	((( -58.422055 -34.791021, -58.42178 -34.791411, -58.421645 -34.791782, -58.421963 -34.79188, -58.422434 -34.791955, -58.422782 -34.791301, -58.422055 -34.791021)))
966	Lezica	Buenos Aires	Luján	Lezica Y Torrezuri	((( -59.060904 -34.586348, -59.060542 -34.586162, -59.060316 -34.586501, -59.060198 -34.586439, -59.059592 -34.587263, -59.060075 -



Handwritten signatures and initials: +G, CP, +, J



Congreso de la Nación

13-PE-22  
OD 304  
127



					34.587538,-59.059952 -34.587707,-59.059281 - 34.587961,-59.059783 -34.589002,-59.060891 - 34.588573,-59.061782 -34.587236,-59.061242 - 34.586972,-59.061483 -34.586623,-59.062051 - 34.586835,-59.063081 -34.58538,-59.063086 - 34.585243,-59.062203 -34.583554,-59.060388 - 34.583959,-59.060525 -34.584157,-59.061957 - 34.584857,-59.060904 -34.586348)))
967	Arroyo El Claro IV	Buenos Aires	Tigre	Benavidez	((( -58.701392 -34.435682,-58.700775 - 34.43533,-58.700714 -34.435314,-58.70033 - 34.435136,-58.700283 -34.435289,-58.700409 - 34.435662,-58.700405 -34.435804,-58.700559 - 34.436042,-58.701392 -34.435682)))
968	Lavalle y Perna	Buenos Aires	Tigre	Benavidez	((( -58.702864 -34.430772,-58.701896 - 34.432005,-58.702029 -34.432087,-58.702181 - 34.43217,-58.702862 -34.432539,-58.70324 - 34.432057,-58.703811 -34.431296,-58.703784 - 34.431259,-58.702864 -34.430772)))
969	Villa María	Buenos Aires	Florencio Varela	Santa Rosa	((( -58.286417 -34.833424,-58.285056 - 34.83272,-58.284086 -34.834485,-58.285577 - 34.835018,-58.286417 -34.833424)))
970	Los Coquis	Buenos Aires	Florencio Varela	Villa Vatteone	((( -58.274316 -34.835417,-58.27306 - 34.834789,-58.272649 -34.835263,-58.270759 - 34.837751,-58.272035 -34.838435,-58.27318 - 34.836934,-58.274316 -34.835417)))
971	La Esperanza II	Buenos Aires	Florencio Varela	Gobernador Costa	((( -58.305977 -34.828939,-58.307431 - 34.827323,-58.302517 -34.8248,-58.301218 - 34.826608,-58.302628 -34.827314,-58.305977 - 34.828939)))
972	Mibelli	Buenos Aires	Lincoln	Lincoln	((( -61.545949 -34.87171,-61.549352 -34.86892,- 61.548808 -34.868428,-61.548692 -34.868321,- 61.547852 -34.8676,-61.544381 -34.87037,- 61.545949 -34.87171)))
974	Tierra y Libertad	Buenos Aires	La Matanza	Ciudad Evita	((( -58.544877 -34.722267,-58.544706 - 34.722514,-58.544203 -34.722968,-58.544225 - 34.723087,-58.542776 -34.724248,-58.543692 - 34.725157,-58.543697 -34.725283,-58.543869 - 34.725467,-58.543485 -34.725812,-58.544384 - 34.72652,-58.54575 -34.724737,-58.545617 - 34.724691,-58.546598 -34.723582,-58.544877 - 34.722267)))
975	El Retiro	Buenos Aires	La Plata	Los Hornos	((( -57.999365 -34.975491,-57.998369 - 34.97456,-57.997372 -34.973681,-57.996322 - 34.97448,-57.995425 -34.973709,-57.99552 - 34.973164,-57.995457 -34.972889,-57.995452 - 34.972035,-57.995433 -34.971117,-57.995479 - 34.969994,-57.994446 -34.969056,-57.992229 - 34.97064,-57.99211 -34.970723,-57.991055 - 34.97152,-57.991016 -34.971635,-57.991964 - 34.972474,-57.99193 -34.972544,-57.990953 - 34.973277,-57.990918 -34.973395,-57.993152 - 34.975316,-57.996106 -34.978056,-57.999122 - 34.980842,-57.999793 -34.980366,-58.001387 -



*Handwritten signatures and initials*



Congreso de la Nación

13-PE-22  
OD 304  
128



					34.979146,-58.000344 -34.978249,-58.000359 - 34.978186,-58.001431 -34.977405,-58.002592 - 34.976503,-58.00063 -34.974668,-57.999365 - 34.975491)),((-58.003891 -34.977681,-58.003897 -34.97769,-58.003896 -34.977685,-58.003891 - 34.977681)))
976	Villa Gustava	Buenos Aires	General Pueyrredón	Batán	(((-57.703084 -38.011432,-57.704212 - 38.012357,-57.705353 -38.013287,-57.705332 - 38.013345,-57.706318 -38.014154,-57.706986 - 38.01363,-57.705966 -38.012808,-57.707302 - 38.01174,-57.706207 -38.010883,-57.705533 - 38.011364,-57.704358 -38.010438,-57.703084 - 38.011432)))
977	Juan Domingo Perón II	Buenos Aires	Moreno	Moreno	(((-58.798696 -34.599329,-58.797827 - 34.598768,-58.793689 -34.599873,-58.793137 - 34.600295,-58.792115 -34.600707,-58.791838 - 34.600749,-58.791718 -34.60089,-58.791367 - 34.601049,-58.789942 -34.601987,-58.793546 - 34.604612,-58.798696 -34.599329)))
979	Juan Pedro Rolón	Buenos Aires	Hurlingham	Villa Tesei	(((-58.620975 -34.613118,-58.620769 - 34.613545,-58.620696 -34.613811,-58.620566 - 34.613997,-58.620524 -34.614413,-58.622041 - 34.614394,-58.622835 -34.614381,-58.623043 - 34.614387,-58.623055 -34.613865,-58.621882 - 34.613841,-58.621885 -34.613793,-58.621854 - 34.613793,-58.621838 -34.613568,-58.621838 - 34.613118,-58.620975 -34.613118)))
980	Descartes y José de San Martín	Buenos Aires	Malvinas Argentinas	Grand Bourg	(((-58.715206 -34.479401,-58.715273 - 34.479269,-58.715311 -34.479226,-58.715476 - 34.478998,-58.715059 -34.478781,-58.715044 - 34.478661,-58.715101 -34.478586,-58.714878 - 34.478474,-58.714564 -34.478887,-58.714421 - 34.479,-58.714112 -34.479412,-58.714398 - 34.479635,-58.714513 -34.479728,-58.714557 - 34.479764,-58.714775 -34.479943,-58.714861 - 34.479856,-58.715206 -34.479401)))
981	Camino Esquiaga	Buenos Aires	Magdalena	Magdalena	(((-57.506181 -35.072748,-57.505556 - 35.072867,-57.505248 -35.071684,-57.504838 - 35.071742,-57.504699 -35.071209,-57.50514 - 35.071115,-57.504918 -35.07016,-57.505569 - 35.07004,-57.506181 -35.072748)))
982	Parque San Carlos	Buenos Aires	Moreno	Francisco Álvarez	(((-58.873582 -34.64766,-58.877273 - 34.643805,-58.880272 -34.64544,-58.877861 - 34.647893,-58.876496 -34.647014,-58.874962 - 34.64858,-58.873582 -34.64766)))
984	Pasaje Güemes	Buenos Aires	Hurlingham	Villa Tesei	(((-58.637939 -34.617698,-58.638017 - 34.617647,-58.638032 -34.617637,-58.638089 - 34.617595,-58.638099 -34.617587,-58.638061 - 34.617519,-58.637992 -34.617429,-58.637939 - 34.617358,-58.637886 -34.617292,-58.637817 - 34.617212,-58.637749 -34.617138,-58.637666 - 34.617034,-58.637605 -34.616954,-58.637558 - 34.616904,-58.637514 -34.616834,-58.637451 - 34.616864,-58.637438 -34.616867,-58.63735 - 34.616915,-58.637939 -34.617698)))



Handwritten signatures and initials: a large 'a', 'CL', and other marks.




Congreso de la Nación

13-PE-22  
OD 304  
129



985	COTILAP	Buenos Aires	Berisso	Berisso	((( -57.900055 -34.890133, -57.898769 -34.888523, -57.895413 -34.890396, -57.896096 -34.891253, -57.892741 -34.893159, -57.894317 -34.895124, -57.896587 -34.893825, -57.895967 -34.893074, -57.897122 -34.892436, -57.896772 -34.891947, -57.900055 -34.890133)))
986	Mitre	Buenos Aires	Hurlingham	Villa Tesei	((( -58.652445 -34.61783, -58.652995 -34.617336, -58.652793 -34.617184, -58.652669 -34.617072, -58.652264 -34.617387, -58.652084 -34.617523, -58.652445 -34.61783)), (-58.65504 -34.615248, -58.654719 -34.61501, -58.654258 -34.61535, -58.654527 -34.615608, -58.65504 -34.615248)))
987	San Fermin	Buenos Aires	Luján	Luján	((( -59.12021 -34.547091, -59.117967 -34.547805, -59.116503 -34.548347, -59.1147 -34.545926, -59.113948 -34.544866, -59.113304 -34.544141, -59.112278 -34.543524, -59.111999 -34.543275, -59.111637 -34.542712, -59.11227 -34.542059, -59.113197 -34.540818, -59.114086 -34.541288, -59.114636 -34.540545, -59.113774 -34.540087, -59.114168 -34.53955, -59.115058 -34.540012, -59.115387 -34.539583, -59.114963 -34.539349, -59.115589 -34.538511, -59.116996 -34.53925, -59.118252 -34.537594, -59.118443 -34.537506, -59.119232 -34.539011, -59.118397 -34.540039, -59.119921 -34.540814, -59.11896 -34.542069, -59.121154 -34.543226, -59.121015 -34.543434, -59.121723 -34.54384, -59.121524 -34.544136, -59.121793 -34.544282, -59.121795 -34.544354, -59.121901 -34.544312, -59.121978 -34.54446, -59.122197 -34.544599, -59.121674 -34.545242, -59.122411 -34.545643, -59.122492 -34.545723, -59.122425 -34.545858, -59.122285 -34.54591, -59.121839 -34.546098, -59.12171 -34.545806, -59.121365 -34.545629, -59.12021 -34.547091)))
988	El Quijote	Buenos Aires	Moreno	Francisco Álvarez	((( -58.88918 -34.582159, -58.889228 -34.582096, -58.890967 -34.579813, -58.890073 -34.579405, -58.886853 -34.577818, -58.885261 -34.579419, -58.884216 -34.580505, -58.885501 -34.581379, -58.88618 -34.581823, -58.88718 -34.580812, -58.88847 -34.581682, -58.88918 -34.582159)))
989	Dos de Febrero	Buenos Aires	Florencio Varela	Gobernador Costa	((( -58.288553 -34.823642, -58.291678 -34.819512, -58.290649 -34.818986, -58.29062 -34.819031, -58.290156 -34.818824, -58.290073 -34.818824, -58.289789 -34.818672, -58.289588 -34.818945, -58.289473 -34.818918, -58.286621 -34.822575, -58.286594 -34.82261, -58.288553 -34.823642)))
990	Sección Quinta	Buenos Aires	Magdalena	Magdalena	((( -57.493327 -35.079817, -57.493757 -35.081522, -57.494714 -35.081352, -57.494322 -35.079655, -57.493327 -35.079817)))
991	Malarredo I	Buenos Aires	Hurlingham	Villa Tesei	((( -58.64498 -34.618186, -58.644326 -34.617637, -58.644172 -34.61777, -58.64404 -34.617875, -58.644059 -34.617893, -58.64405 -34.617912, -58.644105 -34.618011, -58.644124 -



*Handwritten signatures and initials:*  
 - A large signature resembling "Ar" or "AL".  
 - A signature resembling "CL".  
 - A signature resembling "JL".  
 - A small mark resembling "8".




Congreso de la Nación

13-PE-22  
OD 304  
130



					34.618006,-58.644531 -34.618543,-58.64498 - 34.618186)))
992	Isla Maciel	Buenos Aires	Avellaneda	Dock Sud	((( -58.351346 -34.643905,-58.351017 - 34.644066,-58.350959 -34.644176,-58.35124 - 34.644557,-58.351456 -34.645179,-58.350882 - 34.645448,-58.351682 -34.647134,-58.35188 - 34.647105,-58.351965 -34.647333,-58.352382 - 34.648029,-58.35282 -34.648826,-58.353182 - 34.648835,-58.353408 -34.649191,-58.353813 - 34.649346,-58.353351 -34.648356,-58.353961 - 34.64784,-58.353098 -34.647171,-58.35302 - 34.646985,-58.352725 -34.646564,-58.35296 - 34.646266,-58.352946 -34.646187,-58.353755 - 34.645595,-58.353877 -34.645445,-58.354015 - 34.64536,-58.354074 -34.645348,-58.354188 - 34.645264,-58.354468 -34.645399,-58.355331 - 34.644691,-58.353841 -34.643731,-58.352801 - 34.644723,-58.351883 -34.644105,-58.35297 - 34.643061,-58.351971 -34.642296,-58.351441 - 34.641806,-58.350742 -34.642466,-58.350793 - 34.643272,-58.35089 -34.64336,-58.351142 - 34.643159,-58.351217 -34.643228,-58.35122 - 34.64368,-58.351808 -34.644138,-58.351697 - 34.644207,-58.351346 -34.643905),(-58.352057 - 34.642746,-58.3519 -34.642902,-58.351729 - 34.642772,-58.351596 -34.642899,-58.351499 - 34.642822,-58.351818 -34.642516,-58.351918 - 34.642593,-58.35189 -34.642621,-58.352057 - 34.642746),(-58.351622 -34.644193,-58.351453 - 34.644354,-58.351293 -34.644233,-58.35133 - 34.644202,-58.351302 -34.644173,-58.351321 - 34.644157,-58.351256 -34.644107,-58.351316 - 34.644057,-58.351341 -34.644074,-58.351359 - 34.64406,-58.351413 -34.644095,-58.351383 - 34.644128,-58.351469 -34.644184,-58.351539 - 34.644124,-58.351622 -34.644193),(-58.352693 - 34.644805,-58.35264 -34.644871,-58.351822 - 34.644291,-58.351794 -34.644313,-58.351831 - 34.644343,-58.351729 -34.644439,-58.351636 - 34.644369,-58.351817 -34.644186,-58.352693 - 34.644805)))
993	Frino	Buenos Aires	José C. Paz	José C. Paz	((( -58.781593 -34.505031,-58.783157 - 34.502956,-58.781771 -34.502215,-58.781702 - 34.502208,-58.781338 -34.502025,-58.780575 - 34.503048,-58.779371 -34.502398,-58.778578 - 34.503425,-58.779253 -34.503791,-58.781593 - 34.505031)))
995	Santa Rosa II	Buenos Aires	Florencio Varela	Santa Rosa	((( -58.288852 -34.827616,-58.285725 - 34.825951,-58.28521 -34.827582,-58.284395 - 34.829263,-58.283747 -34.830176,-58.286009 - 34.831323,-58.288852 -34.827616)))
996	Santa Elena	Buenos Aires	Malvinas Argentinas	Los Polvorines	((( -58.71444 -34.509553,-58.715857 - 34.510295,-58.716773 -34.509105,-58.719154 - 34.510259,-58.719483 -34.509845,-58.718275 - 34.509227,-58.718732 -34.508665,-58.717554 - 34.508041,-58.716981 -34.508773,-58.715577 - 34.508076,-58.71444 -34.509553)))
999	Villa Argüello	Buenos Aires	Berisso	Berisso	((( -57.919072 -34.906732,-57.910923 - 34.896824,-57.909783 -34.897557,-57.911296 -



Handwritten signatures and initials: A, CP, and other marks.

x



Congreso de la Nación

13-PE-22  
OD 304  
131



					34.899524,-57.904826 -34.90313,-57.905181 - 34.90363,-57.905757 -34.903337,-57.907018 - 34.904891,-57.909834 -34.903392,-57.911197 - 34.904934,-57.908733 -34.906184,-57.908147 - 34.905683,-57.907207 -34.906469,-57.917566 - 34.911174,-57.91861 -34.910556,-57.917988 - 34.909767,-57.919119 -34.909037,-57.917829 - 34.907344,-57.919072 -34.906732)))
1000	Villa Progreso II	Buenos Aires	Berisso	Villa Progreso	((( -57.901887 -34.913848,-57.903556 - 34.912972,-57.90292 -34.912092,-57.901846 - 34.91275,-57.901277 -34.911925,-57.899883 - 34.912968,-57.900977 -34.914402,-57.900222 - 34.914807,-57.899087 -34.915426,-57.898507 - 34.914669,-57.898069 -34.914938,-57.901053 - 34.918495,-57.903923 -34.916886,-57.903837 - 34.916835,-57.903529 -34.916493,-57.903058 - 34.916765,-57.902501 -34.91613,-57.902944 - 34.915918,-57.902665 -34.915501,-57.903075 - 34.91528,-57.901887 -34.913848)))
1001	Villa Nueva	Buenos Aires	Berisso	Berisso	((( -57.910878 -34.896739,-57.905859 - 34.890575,-57.901929 -34.892662,-57.906784 - 34.89847,-57.909246 -34.897107,-57.90956 - 34.897461,-57.910878 -34.896739)))
1002	San José	Buenos Aires	Malvinas Argentinas	Tierras Altas	((( -58.741355 -34.474415,-58.739355 - 34.473384,-58.738576 -34.474384,-58.740705 - 34.475491,-58.740795 -34.475304,-58.740629 - 34.475215,-58.740718 -34.475084,-58.740786 - 34.475118,-58.740933 -34.474934,-58.741117 - 34.474668,-58.741192 -34.474633,-58.741355 - 34.474415)))
1003	Parque Peña	Buenos Aires	General Pueyrredón	Mar Del Plata	((( -57.543528 -37.921201,-57.543035 - 37.920825,-57.542729 -37.921026,-57.542682 - 37.921124,-57.543173 -37.921497,-57.543528 - 37.921201)))
1004	Puerto La Plata	Buenos Aires	Berisso	Berisso	((( -57.886519 -34.861667,-57.886313 - 34.86127,-57.886449 -34.861125,-57.887281 - 34.86082,-57.8874 -34.86106,-57.887471 - 34.861047,-57.887592 -34.861305,-57.886519 - 34.861667)))
1005	Progreso II	Buenos Aires	Berisso	Berisso	((( -57.900202 -34.927153,-57.900669 - 34.926377,-57.901052 -34.925942,-57.90203 - 34.925194,-57.901685 -34.924803,-57.900708 - 34.925545,-57.900624 -34.925697,-57.90015 - 34.926205,-57.899623 -34.926973,-57.899531 - 34.927601,-57.900202 -34.927153)))
1006	Diecisiete de Noviembre	Buenos Aires	Almirante Brown	Claypole	((( -58.329039 -34.786689,-58.327651 - 34.788707,-58.329062 -34.78947,-58.33038 - 34.787384,-58.329039 -34.786689)))
1007	San Lucas	Buenos Aires	Malvinas Argentinas	Tortuguitas	((( -58.749232 -34.473758,-58.748367 - 34.474835,-58.748409 -34.474918,-58.750244 - 34.47411,-58.751587 -34.473494,-58.751376 - 34.47311,-58.75103 -34.473288,-58.750843 - 34.473405,-58.750894 -34.473519,-58.750189 -



*[Handwritten signatures and initials]*

x



Congreso de la Nación

13-PE-22  
OD 304  
132

					34.473819,-58.750034 -34.473733,-58.749891 - 34.473727,-58.749785 -34.47368,-58.749454 - 34.473904,-58.749232 -34.473758)))
1009	Nueve de Febrero	Buenos Aires	Florencio Varela	Gobernador Costa	(((-58.292243 -34.8162,-58.289717 -34.814905,- 58.287136 -34.818117,-58.289253 -34.819182,- 58.289339 -34.81908,-58.289474 -34.818897,- 58.289532 -34.818904,-58.289785 -34.818582,- 58.290213 -34.81882,-58.292243 -34.8162)))
1010	La Fábrica	Buenos Aires	Florencio Varela	Florencio Varela	(((-58.293395 -34.809342,-58.292811 - 34.809071,-58.292258 -34.809763,-58.292858 - 34.810056,-58.293395 -34.809342)))
1011	DAM	Buenos Aires	Lomas de Zamora	Villa Fiorito	(((-58.443276 -34.697337,-58.443236 - 34.697391,-58.443261 -34.697409,-58.443329 - 34.697414,-58.443373 -34.69744,-58.443423 - 34.697468,-58.443492 -34.697507,-58.443664 - 34.697607,-58.443762 -34.69771,-58.443941 - 34.697794,-58.444248 -34.697939,-58.444311 - 34.697969,-58.444382 -34.69788,-58.443903 - 34.697617,-58.444255 -34.697165,-58.444897 - 34.697477,-58.445393 -34.697065,-58.443248 - 34.69597,-58.441992 -34.695292,-58.441232 - 34.696299,-58.442233 -34.69681,-58.44219 - 34.696866,-58.442255 -34.696894,-58.442273 - 34.696868,-58.442889 -34.697155,-58.443144 - 34.697273,-58.443276 -34.697337)))
1012	Villa Jardín	Buenos Aires	Lanús	Lanús Oeste	(((-58.430904 -34.670613,-58.43537 - 34.675816,-58.433392 -34.677563,-58.43493 - 34.679207,-58.434424 -34.680516,-58.427562 - 34.678601,-58.425997 -34.677043,-58.425619 - 34.67718,-58.425066 -34.677903,-58.424904 - 34.677848,-58.425515 -34.676931,-58.425009 - 34.676437,-58.425244 -34.676209,-58.425118 - 34.676083,-58.425393 -34.67589,-58.425656 - 34.675495,-58.426483 -34.675856,-58.427204 - 34.674936,-58.428399 -34.675562,-58.429847 - 34.676263,-58.430466 -34.676547,-58.43087 - 34.67604,-58.431468 -34.67634,-58.431304 - 34.676548,-58.431897 -34.676751,-58.432931 - 34.675281,-58.431783 -34.67473,-58.43244 - 34.673822,-58.43135 -34.673308,-58.430683 - 34.674187,-58.428587 -34.673152,-58.429944 - 34.671626,-58.429866 -34.671608,-58.430904 - 34.670613)))
1013	Madariaga	Buenos Aires	Avellaneda	Gerli	(((-58.358388 -34.703576,-58.358715 - 34.701345,-58.358675 -34.701339,-58.358695 - 34.701256,-58.358705 -34.701109,-58.358736 - 34.701104,-58.358919 -34.700025,-58.359085 - 34.69911,-58.359198 -34.697723,-58.35889 - 34.69773,-58.358761 -34.698749,-58.358659 - 34.699247,-58.358014 -34.703372,-58.358388 - 34.703576)),((-58.35841 -34.703708,-58.358031 - -34.703498,-58.357815 -34.705106,-58.357811 - 34.705208,-58.358181 -34.705317,-58.35841 - 34.703708)))
1014	Gaita	Buenos Aires	Lanús	Lanús Oeste	(((-58.444676 -34.686893,-58.443742 - 34.688235,-58.44272 -34.687727,-58.442491 - 34.688016,-58.441652 -34.687598,-58.441581 -



Handwritten signatures and initials.





Congreso de la Nación

13-PE-22  
OD 304  
133



					34.687719,-58.443427 -34.688642,-58.443683 - 34.688799,-58.444236 -34.688027,-58.444901 - 34.687114,-58.444676 -34.686893)))
1016	Parque Peña	Buenos Aires	General Pueyrredón	Mar Del Plata	((((-57.541787 -37.921798,-57.540998 - 37.922364,-57.540881 -37.92242,-57.539255 - 37.92367,-57.540098 -37.924391,-57.541857 - 37.923097,-57.542549 -37.922549,-57.542644 - 37.922496,-57.541787 -37.921798)))
1017	Parque Peña	Buenos Aires	General Pueyrredón	Mar Del Plata	((((-57.544079 -37.926773,-57.544007 - 37.926727,-57.543888 -37.926829,-57.543262 - 37.926325,-57.542342 -37.927022,-57.542906 - 37.927503,-57.542599 -37.927754,-57.542883 - 37.928018,-57.544305 -37.926962,-57.544079 - 37.926773)))
1018	Universitario	Buenos Aires	Berisso	Berisso	((((-57.93002 -34.903717,-57.929802 - 34.903617,-57.929475 -34.904293,-57.928312 - 34.905341,-57.927936 -34.905538,-57.926457 - 34.906703,-57.926671 -34.906946,-57.92744 - 34.906113,-57.927815 -34.905807,-57.928398 - 34.905438,-57.928548 -34.905569,-57.928779 - 34.905396,-57.929128 -34.9057,-57.929722 - 34.905292,-57.929481 -34.905074,-57.929667 - 34.90494,-57.929381 -34.904651,-57.929648 - 34.904367,-57.93002 -34.903717)))
1019	Beltrán	Buenos Aires	General Pueyrredón	Mar Del Plata	((((-57.563274 -37.936919,-57.562225 - 37.936041,-57.561399 -37.93663,-57.562445 - 37.937523,-57.563274 -37.936919)))
1020	Predio Estación de Ferrocarril	Buenos Aires	Salto	Salto	((((-60.263371 -34.290462,-60.263049 -34.2905,- 60.262641 -34.290644,-60.262918 -34.291311,- 60.263561 -34.291132,-60.263371 - 34.290462)),(-60.262502 -34.293785,-60.262888 -34.29523,-60.263311 -34.295135,-60.262098 - 34.290717,-60.261806 -34.289672,-60.261955 - 34.289595,-60.261889 -34.289358,-60.261277 - 34.289506,-60.262502 -34.293785)))
1021	San Cayetano	Buenos Aires	Pilar	Lagomarsino	((((-58.784217 -34.406471,-58.782611 - 34.405689,-58.782279 -34.406115,-58.7815 - 34.405644,-58.782825 -34.403865,-58.783421 - 34.404187,-58.783525 -34.404043,-58.783753 - 34.403667,-58.784187 -34.403874,-58.785645 - 34.404616,-58.786433 -34.403549,-58.784933 - 34.402782,-58.78517 -34.402426,-58.784923 - 34.402265,-58.78538 -34.401741,-58.785166 - 34.401751,-58.784981 -34.401735,-58.784694 - 34.401779,-58.784264 -34.402115,-58.782471 - 34.402841,-58.777439 -34.40498,-58.775823 - 34.40708,-58.775865 -34.407131,-58.777344 - 34.407924,-58.776761 -34.408678,-58.775951 - 34.408263,-58.775608 -34.408732,-58.774874 - 34.408353,-58.774694 -34.408435,-58.773811 - 34.409599,-58.778098 -34.411944,-58.779062 - 34.410648,-58.780649 -34.408654,-58.781566 - 34.409341,-58.781843 -34.409505,-58.784217 - 34.406471)),(-58.778657 -34.408675,-58.777725 - 34.409874,-58.777967 -34.410015,-58.778906 - 34.408816,-58.778657 -34.408675)))



Handwritten signatures and initials: a large signature, a stylized 'Q', and a checkmark.



*Congreso de la Nación*

13-PE-22  
OD 304  
134

1022	Pech	Buenos Aires	Malvinas Argentinas	Tierras Altas	((( -58.755433 -34.482281, -58.753054 -34.481039, -58.748652 -34.486632, -58.751098 -34.487835, -58.755433 -34.482281)))
1023	Alberti	Buenos Aires	La Matanza	La Tablada	((( -58.539985 -34.691058, -58.539448 -34.691433, -58.539531 -34.691505, -58.538814 -34.692026, -58.539619 -34.692892, -58.540909 -34.691902, -58.539985 -34.691058)))
1024	El Prado	Buenos Aires	Marcos Paz	Marcos Paz	((( -58.822257 -34.780972, -58.823591 -34.77993, -58.822531 -34.779023, -58.821182 -34.780084, -58.822257 -34.780972)))
1025	Once de Septiembre	Buenos Aires	Tres de Febrero	Churruca	((( -58.625631 -34.561494, -58.626053 -34.561182, -58.625438 -34.56066, -58.624536 -34.561339, -58.624867 -34.561635, -58.625354 -34.561268, -58.625631 -34.561494)))
1026	Rayito de Sol	Buenos Aires	Tres de Febrero	Remedios De Escalada	((( -58.626401 -34.567296, -58.626547 -34.566997, -58.62666 -34.566989, -58.626655 -34.567111, -58.626838 -34.567114, -58.626819 -34.566805, -58.626766 -34.56669, -58.626644 -34.564351, -58.626135 -34.56436, -58.626074 -34.56459, -58.626037 -34.566845, -58.626098 -34.56691, -58.625913 -34.567119, -58.62611 -34.567398, -58.626401 -34.567296)))
1027	Primavera	Buenos Aires	Villarino	Mayor Buratovich	((( -62.612873 -39.265268, -62.606853 -39.266516, -62.607576 -39.268662, -62.608883 -39.268415, -62.610133 -39.272896, -62.61524 -39.271883, -62.612873 -39.265268)))
1028	Puerta 8	Buenos Aires	Tres de Febrero	Churruca	((( -58.625923 -34.562756, -58.626607 -34.562694, -58.626627 -34.562164, -58.626743 -34.561582, -58.626606 -34.561576, -58.626139 -34.561163, -58.626045 -34.561216, -58.625172 -34.561879, -58.625854 -34.562545, -58.625857 -34.562604, -58.625923 -34.562756)))
1029	Valle Guaraní	Buenos Aires	Villa Gesell	Villa Gesell	((( -57.002372 -37.293959, -57.003751 -37.295376, -57.00716 -37.293759, -57.006489 -37.291683, -57.005906 -37.291307, -57.005409 -37.291526, -57.004899 -37.29099, -57.003308 -37.292036, -57.004049 -37.292965, -57.002372 -37.293959)))
1030	La Esperanza	Buenos Aires	Villa Gesell	Villa Gesell	((( -56.996382 -37.270887, -56.994486 -37.271783, -56.995764 -37.273525, -56.997618 -37.272651, -56.998355 -37.273594, -56.998803 -37.27426, -56.998345 -37.274472, -56.998712 -37.274989, -56.999148 -37.274755, -56.999442 -37.275173, -57.000622 -37.274629, -56.996295 -37.268663, -56.995165 -37.269222, -56.996382 -37.270887)))
1031	Las Praderas	Buenos Aires	Villa Gesell	Villa Gesell	((( -56.996295 -37.268663, -57.000439 -37.274377, -57.002228 -37.273531, -57.001753 -37.272912, -57.001894 -37.272648, -57.003134 -37.272095, -57.003574 -37.272874, -57.005204 -37.272097, -57.002871 -37.269384, -57.00195 -



Handwritten signatures and initials.



Congreso de la Nación

13-PE-22  
OD 304  
135

					37.268296,-56.998442 -37.269773,-56.997363 -37.26817,-56.996295 -37.268663)))
1032	La Porteña	Buenos Aires	Moreno	Moreno	((( -58.809275 -34.67674,-58.810219 -34.677154,-58.810474 -34.677354,-58.810473 -34.67774,-58.812313 -34.677233,-58.811705 -34.675686,-58.811284 -34.674397,-58.811629 -34.672683,-58.812002 -34.673534,-58.813072 -34.67322,-58.812547 -34.671842,-58.812377 -34.671783,-58.810441 -34.671639,-58.808307 -34.67163,-58.808315 -34.673605,-58.80833 -34.675684,-58.808334 -34.676678,-58.809275 -34.67674)))
1033	Esperanza	Buenos Aires	Tres de Febrero	Remedios De Escalada	((( -58.624045 -34.570105,-58.625769 -34.571425,-58.624956 -34.572106,-58.624466 -34.571888,-58.624281 -34.571748,-58.624112 -34.571941,-58.624911 -34.572454,-58.625355 -34.572261,-58.625817 -34.572027,-58.626143 -34.571623,-58.62659 -34.569433,-58.625456 -34.568651,-58.62497 -34.569068,-58.625074 -34.569146,-58.624045 -34.570105)))
1034	Sin Nombre	Buenos Aires	La Plata	Los Hornos	((( -57.970469 -34.972616,-57.971895 -34.973929,-57.972161 -34.97373,-57.971605 -34.973076,-57.971715 -34.973001,-57.972056 -34.972726,-57.972495 -34.973128,-57.97255 -34.973107,-57.972752 -34.973268,-57.973197 -34.97293,-57.97306 -34.972816,-57.973096 -34.972781,-57.972432 -34.972199,-57.972506 -34.972156,-57.972329 -34.972012,-57.972059 -34.972202,-57.971837 -34.972402,-57.971178 -34.972865,-57.971604 -34.972959,-57.970994 -34.972902,-57.971046 -34.972799,-57.971051 -34.972359,-57.970966 -34.972256,-57.970469 -34.972616)))
1035	Lealtad y Justicia	Buenos Aires	Avellaneda	Zona De Reserva	((( -58.310356 -34.686351,-58.309639 -34.685728,-58.308623 -34.684848,-58.308655 -34.684663,-58.308175 -34.684357,-58.307739 -34.684222,-58.307198 -34.684359,-58.306723 -34.684571,-58.305933 -34.685247,-58.304909 -34.685613,-58.304098 -34.68582,-58.303606 -34.68599,-58.303096 -34.686105,-58.30264 -34.685868,-58.302404 -34.686051,-58.30482 -34.688197,-58.306875 -34.686632,-58.308373 -34.687916,-58.310356 -34.686351)))
1036	Azul	Buenos Aires	Avellaneda	Wilde	((( -58.307792 -34.702216,-58.307333 -34.702576,-58.30811 -34.703209,-58.308898 -34.70388,-58.309439 -34.703564,-58.309313 -34.703453,-58.308886 -34.703085,-58.308363 -34.702656,-58.308281 -34.702594,-58.308235 -34.702615,-58.307792 -34.702216)))
1037	Urioste	Buenos Aires	Marcos Paz	Marcos Paz	((( -58.833155 -34.837377,-58.831368 -34.837139,-58.828207 -34.83675,-58.823649 -34.836326,-58.821838 -34.836176,-58.818051 -34.834302,-58.824561 -34.829114,-58.825743 -34.830119,-58.82659 -34.829543,-58.829042 -34.831611,-58.829598 -34.831866,-58.828964 -34.832809,-58.832809 -34.833343,-58.832577 -34.834337,-58.831592 -34.834208,-58.831441 -



Handwritten signatures and initials: J, Q, and other marks.



Congreso de la Nación

13-PE-22  
OD 304  
136

					34.835145,-58.832209 -34.835228,-58.832023 - 34.836191,-58.833381 -34.836382,-58.833155 - 34.837377)))
1038	Prosperidad	Buenos Aires	Berazategui	Ranelagh	((( -58.189725 -34.79695,-58.190028 - 34.797172,-58.190401 -34.797415,-58.19075 - 34.797713,-58.19083 -34.79779,-58.190858 - 34.797862,-58.190695 -34.79798,-58.190601 - 34.797852,-58.190213 -34.797552,-58.18935 - 34.797039,-58.188988 -34.796993,-58.18842 - 34.796939,-58.187862 -34.796886,-58.187153 - 34.796339,-58.186785 -34.79605,-58.186445 - 34.795791,-58.186195 -34.795506,-58.187091 - 34.794804,-58.18788 -34.795434,-58.187556 - 34.795703,-58.188573 -34.796451,-58.188842 - 34.796233,-58.189725 -34.79695)))
1039	Trece de Octubre	Buenos Aires	Florencio Varela	Gobernador Costa	((( -58.317414 -34.808402,-58.319602 - 34.805441,-58.314097 -34.806588,-58.317414 - 34.808402)))
1040	Numancia Norte	Buenos Aires	Presidente Perón	Guernica	((( -58.40857 -34.922716,-58.412132 -34.9177,- 58.411089 -34.917205,-58.406967 -34.915113,- 58.403186 -34.920351,-58.402019 -34.921985,- 58.405304 -34.922265,-58.405354 -34.922312,- 58.405364 -34.922375,-58.40533 -34.922446,- 58.40857 -34.922716)))
1041	Villa Negri	Buenos Aires	Zárate	Zárate	((( -59.044684 -34.116938,-59.041173 - 34.115057,-59.038873 -34.113878,-59.037354 - 34.11307,-59.037105 -34.112963,-59.037787 - 34.114922,-59.038433 -34.116875,-59.041337 - 34.118429,-59.041558 -34.118522,-59.041544 - 34.11857,-59.042217 -34.11893,-59.042295 - 34.118817,-59.04185 -34.118586,-59.042289 - 34.118014,-59.043265 -34.118546,-59.044684 - 34.116938)))
1042	El Fortín	Buenos Aires	Avellaneda	Piñeyro	((( -58.403893 -34.661104,-58.402282 - 34.662226,-58.402286 -34.66237,-58.402365 - 34.662514,-58.4024 -34.662594,-58.402485 - 34.662613,-58.402717 -34.662623,-58.403214 - 34.662758,-58.403383 -34.66284,-58.403604 - 34.662951,-58.403795 -34.663052,-58.404257 - 34.662682,-58.404612 -34.662988,-58.405044 - 34.663407,-58.405634 -34.663896,-58.405812 - 34.664021,-58.40648 -34.663479,-58.405361 - 34.662468,-58.404988 -34.662105,-58.404713 - 34.661832,-58.404266 -34.661429,-58.404169 - 34.661344,-58.403893 -34.661104)))
1043	La 115	Buenos Aires	Villa Gesell	Villa Gesell	((( -56.990294 -37.260254,-56.989096 - 37.26082,-56.989703 -37.26168,-56.988703 - 37.262149,-56.989385 -37.263025,-56.989488 - 37.262978,-56.990372 -37.262581,-56.991536 - 37.262049,-56.990943 -37.261188,-56.991537 - 37.260915,-56.991207 -37.260837,-56.991057 - 37.260811,-56.990969 -37.2608,-56.990725 - 37.260863,-56.99056 -37.260749,-56.990294 - 37.260254)))
1044	Honor y	Buenos Aires	Avellaneda	Gerli	((( -58.360864 -34.703187,-58.358732 -



Handwritten signatures and initials: "bu", "Q", "x", and other marks.



Congreso de la Nación

13-PE-22  
OD 304  
137



	Dignidad	Aires			34.701239,-58.358715 -34.701402,-58.358535 - 34.702633,-58.358395 -34.70357,-58.35963 - 34.704226,-58.360864 -34.703187)))
1045	La Pampita	Buenos Aires	Mercedes	Gowland	((( -59.377779 -34.653045,-59.374555 - 34.652363,-59.374512 -34.653191,-59.374491 - 34.654154,-59.376476 -34.654133,-59.376509 - 34.654172,-59.378297 -34.654201,-59.377857 - 34.65313,-59.377779 -34.653045)))
1046	Santa Ana	Buenos Aires	San Vicente	Alejandro Korn	((( -58.364941 -34.982389,-58.361492 - 34.987147,-58.362248 -34.987521,-58.362219 - 34.987567,-58.360795 -34.98815,-58.358543 - 34.986975,-58.358627 -34.986798,-58.362669 - 34.981263,-58.364941 -34.982389)))
1047	ACUBA	Buenos Aires	Lanús	Lanús Oeste	((( -58.439562 -34.693987,-58.439797 - 34.69369,-58.440179 -34.693206,-58.440703 - 34.692518,-58.441658 -34.691285,-58.441503 - 34.691209,-58.441502 -34.691191,-58.441517 - 34.691151,-58.441812 -34.690756,-58.442361 - 34.690044,-58.442963 -34.689275,-58.443416 - 34.688664,-58.443229 -34.688559,-58.44261 - 34.688274,-58.44106 -34.690381,-58.441677 - 34.690703,-58.441659 -34.690726,-58.441634 - 34.690714,-58.440338 -34.692326,-58.439058 - 34.694,-58.435062 -34.691967,-58.434214 - 34.693195,-58.433853 -34.693663,-58.436726 - 34.695156,-58.437773 -34.695725,-58.437833 - 34.695643,-58.43816 -34.695221,-58.438488 - 34.695374,-58.43936 -34.69425,-58.439562 - 34.693987)))
1049	El Country	Buenos Aires	La Plata	City Bell	((( -58.070822 -34.887111,-58.06999 - 34.884887,-58.069169 -34.885063,-58.069049 - 34.885099,-58.067989 -34.885356,-58.06822 - 34.886082,-58.068341 -34.886453,-58.068384 - 34.886557,-58.068494 -34.886958,-58.068557 - 34.887062,-58.068733 -34.887593,-58.069738 - 34.887355,-58.06985 -34.88734,-58.070822 - 34.887111)))
1050	América Unida II	Buenos Aires	Presidente Perón	Barrio America Unida	((( -58.414701 -34.884864,-58.413435 - 34.886705,-58.416325 -34.887942,-58.416889 - 34.887624,-58.418983 -34.884623,-58.415921 - 34.883092,-58.414701 -34.884864)))
1051	Nuevo	Buenos Aires	Almirante Brown	Don Orión	((( -58.328547 -34.816906,-58.329762 - 34.815309,-58.329185 -34.81501,-58.328429 - 34.814643,-58.32785 -34.815389,-58.327842 - 34.815454,-58.327246 -34.816233,-58.328547 - 34.816906)))
1052	Cabaña de Berni	Buenos Aires	Villa Gesell	Villa Gesell	((( -56.993962 -37.265355,-56.991775 - 37.266361,-56.991203 -37.265519,-56.990209 - 37.266008,-56.988969 -37.264237,-56.989951 - 37.263798,-56.989385 -37.263025,-56.989488 - 37.262978,-56.990372 -37.262581,-56.990932 - 37.263327,-56.99195 -37.262823,-56.991443 - 37.262091,-56.991536 -37.262049,-56.990943 - 37.261188,-56.991537 -37.260915,-56.991685 - 37.260905,-56.991824 -37.261016,-56.992647 -



Handwritten signatures and initials: a large signature, a stylized 'G', and other marks.



Congreso de la Nación

13-PE-22  
OD 304  
138



					37.260838,-56.993249 -37.260902,-56.993106 - 37.261424,-56.994885 -37.262096,-56.995003 - 37.262696,-56.992744 -37.263694,-56.993962 - 37.265355)))
1053	Ovejero Chico II	Buenos Aires	Escobar	Maquinista Savio	((( -58.76363 -34.410419,-58.760481 -34.41175,- 58.759424 -34.412197,-58.756354 -34.413503,- 58.756096 -34.413609,-58.754566 -34.414264,- 58.754691 -34.414504,-58.757649 -34.413211,- 58.757685 -34.413283,-58.758086 -34.413117,- 58.758062 -34.413069,-58.762494 -34.411263,- 58.763771 -34.410628,-58.76363 -34.410419)))
1055	Sin Nombre	Buenos Aires	La Plata	Los Hornos	((( -57.979166 -34.971043,-57.978622 - 34.970561,-57.978128 -34.97011,-57.978572 - 34.96977,-57.977402 -34.968719,-57.977121 - 34.968942,-57.976778 -34.968636,-57.97622 - 34.969028,-57.977175 -34.969924,-57.977335 - 34.969811,-57.978347 -34.970753,-57.979332 - 34.971647,-57.979499 -34.971531,-57.979764 - 34.97178,-57.979509 -34.971962,-57.980328 - 34.972684,-57.980036 -34.97289,-57.981056 - 34.973816,-57.982108 -34.973009,-57.979595 - 34.970727,-57.979166 -34.971043)))
1056	San Eduardo	Buenos Aires	Merlo	Merlo	((( -58.772928 -34.678429,-58.772892 - 34.678432,-58.76581 -34.683408,-58.765801 - 34.683457,-58.767203 -34.685048,-58.766249 - 34.685723,-58.765319 -34.686408,-58.76646 - 34.687985,-58.767221 -34.688899,-58.768482 - 34.690685,-58.768983 -34.691388,-58.769035 - 34.691394,-58.779031 -34.684358,-58.772928 - 34.678429)))
1058	Sin Nombre	Buenos Aires	Florencio Varela	Bosques	((( -58.19976 -34.815594,-58.199826 - 34.815537,-58.199512 -34.815221,-58.199345 - 34.815065,-58.19915 -34.814958,-58.198794 - 34.815439,-58.198787 -34.815531,-58.198857 - 34.815542,-58.199216 -34.815491,-58.199432 - 34.81552,-58.199467 -34.81549,-58.199593 - 34.815568,-58.199729 -34.8156,-58.19976 - 34.815594)))
1059	La Tranquera	Buenos Aires	Almirante Brown	Don Oriene	((( -58.32532 -34.821951,-58.325625 - 34.821704,-58.326336 -34.820986,-58.326253 - 34.82095,-58.326287 -34.820891,-58.324659 - 34.820027,-58.324718 -34.819943,-58.324374 - 34.819771,-58.324361 -34.819788,-58.324322 - 34.819822,-58.324294 -34.81982,-58.322672 - 34.818981,-58.322051 -34.819797,-58.321785 - 34.820089,-58.32532 -34.821951)))
1060	San Jorge 2	Buenos Aires	Florencio Varela	Gobernador Costa	((( -58.296462 -34.821688,-58.296081 - 34.82223,-58.296004 -34.822289,-58.295636 - 34.822875,-58.295175 -34.823488,-58.296655 - 34.824238,-58.296652 -34.824326,-58.298129 - 34.825155,-58.298773 -34.824364,-58.300209 - 34.825152,-58.300966 -34.824052,-58.296462 - 34.821688)))
1061	Eaton	Buenos Aires	Malvinas Argentinas	Grand Bourg	((( -58.746423 -34.496145,-58.745109 - 34.495514,-58.745844 -34.494554,-58.74466 -



Handwritten signatures and initials.



Congreso de la Nación

13-PE-22  
OD 304  
139



					34.49393,-58.745558 -34.492768,-58.746559 - 34.493683,-58.747501 -34.492429,-58.748528 - 34.492965,-58.748098 -34.493511,-58.748416 - 34.493677,-58.74655 -34.496089,-58.746492 - 34.496132,-58.746423 -34.496145)))
1062	San José	Buenos Aires	Malvinas Argentinas	Villa De Mayo	((( -58.684892 -34.497848,-58.684751 - 34.497967,-58.684739 -34.497987,-58.684596 - 34.498108,-58.684845 -34.498327,-58.684958 - 34.498394,-58.685067 -34.498483,-58.68537 - 34.498236,-58.685134 -34.498037,-58.685002 - 34.497933,-58.684892 -34.497848)))
1063	Diecisiete de Noviembre	Buenos Aires	La Matanza	Villa Celina	((( -58.486972 -34.708492,-58.486741 - 34.708167,-58.486141 -34.707418,-58.487491 - 34.70645,-58.487506 -34.706412,-58.487244 - 34.706133,-58.486855 -34.705741,-58.486961 - 34.705585,-58.487926 -34.704996,-58.488684 - 34.70445,-58.488691 -34.704404,-58.487864 - 34.703679,-58.487939 -34.703523,-58.487377 - 34.703013,-58.487 -34.703016,-58.486683 - 34.702989,-58.486578 -34.70303,-58.486306 - 34.70299,-58.486228 -34.702991,-58.485255 - 34.703885,-58.484392 -34.704617,-58.483461 - 34.70525,-58.483442 -34.705281,-58.482849 - 34.705708,-58.482452 -34.705938,-58.48202 - 34.706275,-58.481725 -34.706624,-58.481621 - 34.706542,-58.481363 -34.70675,-58.481602 - 34.70721,-58.481203 -34.708417,-58.480706 - 34.710128,-58.480234 -34.710958,-58.480255 - 34.711059,-58.482269 -34.712306,-58.48238 - 34.712338,-58.483364 -34.711642,-58.484118 - 34.711138,-58.484207 -34.711113,-58.484445 - 34.711264,-58.48571 -34.7103,-58.486279 - 34.709879,-58.487267 -34.709119,-58.486956 - 34.708739,-58.486972 -34.708492)))
1064	Guadalupe	Buenos Aires	Malvinas Argentinas	Sourdeaux	((( -58.665874 -34.507213,-58.665761 - 34.507286,-58.665763 -34.507422,-58.665826 - 34.508054,-58.665812 -34.508214,-58.666127 - 34.508313,-58.666281 -34.50834,-58.666363 - 34.508416,-58.666704 -34.50863,-58.666807 - 34.508733,-58.66719 -34.508451,-58.667389 - 34.508258,-58.66602 -34.507132,-58.665874 - 34.507213)))
1065	La Piedad	Buenos Aires	La Plata	Los Hornos	((( -57.976165 -34.975775,-57.975104 - 34.974892,-57.975599 -34.974475,-57.974569 - 34.973572,-57.972198 -34.975314,-57.972006 - 34.975122,-57.969827 -34.97694,-57.973075 - 34.979779,-57.973666 -34.97931,-57.975385 - 34.9781,-57.974341 -34.977174,-57.975492 - 34.976267,-57.976165 -34.975775)))
1067	San Calal	Buenos Aires	Malvinas Argentinas	Sourdeaux	((( -58.659223 -34.507055,-58.659166 - 34.507018,-58.658439 -34.506757,-58.658427 - 34.506773,-58.658244 -34.506945,-58.658885 - 34.507383,-58.65897 -34.507307,-58.659223 - 34.507055)))
1068	El Cuadrado	Buenos Aires	Malvinas Argentinas	Tortuguitas	((( -58.733943 -34.466597,-58.733875 - 34.466641,-58.733821 -34.466724,-58.733758 - 34.466787,-58.733721 -34.466882,-58.734037 -



*[Handwritten signatures and initials]*

x



Congreso de la Nación

13-PE-22  
OD 304  
140



					34.467064,-58.734269 -34.466773,-58.733943 - 34.466597)),((-58.73428 -34.466019,-58.733095 -34.465366,-58.732964 -34.465303,-58.732 - 34.464821,-58.731829 -34.46504,-58.732771 - 34.465533,-58.732936 -34.465575,-58.733183 - 34.465706,-58.733158 -34.465735,-58.734098 - 34.466228,-58.73428 -34.466019)),((-58.731881 -34.463913,-58.731472 -34.463692,-58.731419 - 34.463687,-58.73126 -34.46389,-58.73172 - 34.464143,-58.731881 -34.463913)),((-58.730804 -34.464965,-58.730524 -34.464812,-58.730225 - 34.465194,-58.730522 -34.465341,-58.730804 - 34.464965)))
1070	Lago del Bosque	Buenos Aires	Merlo	Merlo	((( -58.750611 -34.65789,-58.750629 - 34.657129,-58.751798 -34.656937,-58.751729 - 34.656561,-58.751582 -34.656386,-58.750952 - 34.655767,-58.749856 -34.654917,-58.748622 - 34.654302,-58.748258 -34.653636,-58.748171 - 34.653636,-58.747492 -34.654056,-58.746983 - 34.653625,-58.746117 -34.654384,-58.745216 - 34.655232,-58.749304 -34.65752,-58.749442 - 34.65805,-58.749472 -34.658071,-58.750611 - 34.65789)))
1071	San Antonio	Buenos Aires	Malvinas Argentinas	Pablo Nogués	((( -58.715756 -34.493456,-58.715418 - 34.493928,-58.716102 -34.494306,-58.716462 - 34.493819,-58.715756 -34.493456)))
1072	Bella Flor	Buenos Aires	Malvinas Argentinas	Pablo Nogués	((( -58.70889 -34.478089,-58.708189 - 34.477705,-58.707695 -34.478303,-58.707613 - 34.478265,-58.707336 -34.47862,-58.707337 - 34.478765,-58.706856 -34.479361,-58.706811 - 34.479337,-58.706519 -34.479675,-58.707228 - 34.480142,-58.708036 -34.479153,-58.70811 - 34.479043,-58.70889 -34.478089)))
1073	Vucetich I	Buenos Aires	José C. Paz	José C. Paz	((( -58.801811 -34.506019,-58.797448 - 34.507222,-58.797672 -34.507797,-58.795329 - 34.508505,-58.795459 -34.508645,-58.797737 - 34.50794,-58.799293 -34.507511,-58.800169 - 34.508629,-58.800692 -34.508155,-58.800049 - 34.507058,-58.800322 -34.506919,-58.802004 - 34.506442,-58.801811 -34.506019)))
1074	Nueva Esperanza	Buenos Aires	Zárate	Zárate	((( -59.032498 -34.117852,-59.031372 - 34.119306,-59.03312 -34.120271,-59.033804 - 34.120594,-59.033889 -34.120624,-59.034701 - 34.119578,-59.034736 -34.119598,-59.034797 - 34.119516,-59.034777 -34.119505,-59.03484 - 34.119433,-59.034818 -34.119419,-59.035007 - 34.119181,-59.032498 -34.117852)))
1075	La Esperanza	Buenos Aires	La Plata	Altos De San Lorenzo	((( -57.930541 -34.948591,-57.930026 - 34.948101,-57.930292 -34.9479,-57.929806 - 34.947477,-57.929628 -34.947604,-57.929125 - 34.947145,-57.928666 -34.947465,-57.926445 - 34.945412,-57.926123 -34.94568,-57.926058 - 34.945638,-57.925947 -34.945723,-57.926162 - 34.945908,-57.925563 -34.946344,-57.924534 - 34.947152,-57.924446 -34.947102,-57.920256 - 34.950466,-57.918927 -34.951421,-57.9211 - 34.953387,-57.922389 -34.952334,-57.924246 -



Handwritten signatures and initials.





Congreso de la Nación

13-PE-22  
OD 304  
141



					34.950617,-57.92657 -34.949007,-57.927564 - 34.94994,-57.92873 -34.951254,-57.930957 - 34.949359,-57.930343 -34.948786,-57.930541 - 34.948591))))
1076	Sebastián	Buenos Aires	La Plata	Villa Elvira	(((57.887738 -34.947692,-57.886734 - 34.948394,-57.886676 -34.94846,-57.886155 - 34.948812,-57.885688 -34.949163,-57.886527 - 34.949929,-57.887056 -34.949572,-57.888548 - 34.948448,-57.887738 -34.947692)))
1077	Nueva Esperanza	Buenos Aires	San Vicente	Alejandro Korn	(((58.39125 -34.980731,-58.386507 - 34.978391,-58.382903 -34.983298,-58.383762 - 34.983772,-58.383193 -34.98452,-58.38535 - 34.985627,-58.386025 -34.984871,-58.387734 - 34.985618,-58.39125 -34.980731)))
1078	Hipódromo	Buenos Aires	Lobos	Lobos	(((59.108546 -35.177598,-59.106219 - 35.177563,-59.106203 -35.178392,-59.106219 - 35.178571,-59.10628 -35.178845,-59.10656 - 35.179527,-59.106963 -35.180456,-59.107056 - 35.180886,-59.107248 -35.180877,-59.107275 - 35.180462,-59.107335 -35.17954,-59.108489 - 35.17954,-59.108546 -35.177598)))
1079	Terminal 391	Buenos Aires	José C. Paz	José C. Paz	(((58.792136 -34.517049,-58.790266 - 34.515851,-58.790587 -34.515418,-58.790013 - 34.515054,-58.789123 -34.515953,-58.788763 - 34.516396,-58.788808 -34.516467,-58.789429 - 34.516897,-58.789732 -34.516606,-58.79009 - 34.516229,-58.791829 -34.517347,-58.792136 - 34.517049)))
1080	El Ombú	Buenos Aires	La Plata	Altos De San Lorenzo	(((57.955111 -34.962407,-57.953825 - 34.961263,-57.951831 -34.962826,-57.953031 - 34.963894,-57.955111 -34.962407)))
1081	La Bajada II	Buenos Aires	La Plata	Tolosa	(((57.960723 -34.883288,-57.960274 - 34.882549,-57.960403 -34.88248,-57.960316 - 34.882354,-57.960415 -34.882116,-57.96053 - 34.881851,-57.961186 -34.881585,-57.961398 - 34.881912,-57.961036 -34.882068,-57.961677 - 34.882663,-57.961102 -34.883083,-57.96125 - 34.883357,-57.96106 -34.883446,-57.961268 - 34.883872,-57.960993 -34.88399,-57.960468 - 34.883482,-57.960723 -34.883288)))
1082	Estación Sol y Verde	Buenos Aires	José C. Paz	José C. Paz	(((58.796609 -34.505275,-58.796811 - 34.505225,-58.798142 -34.504823,-58.797912 - 34.504246,-58.796367 -34.504717,-58.796559 - 34.505237,-58.796609 -34.505275)),((-58.800155 - -34.503519,-58.799649 -34.503676,-58.799788 - 34.504028,-58.800326 -34.50389,-58.800155 - 34.503519)))
1083	29 y 90	Buenos Aires	La Plata	Altos De San Lorenzo	(((57.944013 -34.957871,-57.943729 - 34.957627,-57.941732 -34.959015,-57.941413 - 34.958732,-57.940665 -34.959169,-57.940888 - 34.959503,-57.939559 -34.96043,-57.938697 - 34.961075,-57.937297 -34.962221,-57.936336 - 34.962911,-57.935176 -34.963792,-57.933787 -



Handwritten signatures and initials: A, CZ, J, D



Congreso de la Nación

13-PE-22  
OD 304  
142



					34.964877,-57.933887 -34.965125,-57.933991 - 34.965098,-57.936612 -34.963189,-57.937666 - 34.962398,-57.93905 -34.963705,-57.939923 - 34.964468,-57.940313 -34.964181,-57.941247 - 34.965007,-57.940858 -34.965356,-57.941591 - 34.966037,-57.942689 -34.965177,-57.941944 - 34.964539,-57.942992 -34.963743,-57.939831 - 34.960842,-57.941154 -34.959857,-57.941639 - 34.959605,-57.942132 -34.959267,-57.944013 - 34.957871)))
1084	La Chechela	Buenos Aires	Escobar	Escobar	((( -58.785735 -34.329674,-58.784087 - 34.328824,-58.78344 -34.329694,-58.785049 - 34.330522,-58.784922 -34.33073,-58.784406 - 34.331428,-58.788786 -34.333782,-58.78883 - 34.333728,-58.790038 -34.334367,-58.790953 - 34.333151,-58.789785 -34.332495,-58.792453 - 34.329013,-58.78809 -34.326597,-58.785735 - 34.329674)))
1085	Altos del Oeste	Buenos Aires	General Rodriguez	General Rodriguez	((( -58.896348 -34.637947,-58.903005 - 34.63116,-58.905563 -34.628646,-58.905543 - 34.628594,-58.90178 -34.629482,-58.901369 - 34.628182,-58.894983 -34.629677,-58.895399 - 34.630957,-58.89382 -34.631336,-58.893374 - 34.630043,-58.892502 -34.630251,-58.892963 - 34.631566,-58.892115 -34.631731,-58.893575 - 34.636077,-58.894626 -34.636739,-58.896348 - 34.637947)))
1086	Portugal	Buenos Aires	Moreno	Cuartel V	((( -58.797412 -34.560665,-58.800267 - 34.557721,-58.801224 -34.556725,-58.802587 - 34.555322,-58.803392 -34.554522,-58.801086 - 34.552955,-58.799743 -34.554342,-58.797947 - 34.556223,-58.795997 -34.558211,-58.795732 - 34.558485,-58.795519 -34.558362,-58.794923 - 34.558964,-58.797018 -34.560361,-58.797412 - 34.560665)))
1087	Paris	Buenos Aires	Tres de Febrero	Loma Hermosa	((( -58.612184 -34.568438,-58.611772 - 34.568067,-58.610989 -34.568661,-58.611396 - 34.569016,-58.612184 -34.568438)))
1088	La Victoria	Buenos Aires	La Plata	Arturo Segui	((( -58.140791 -34.894604,-58.139954 - 34.895211,-58.138902 -34.894441,-58.138124 - 34.895061,-58.139035 -34.895822,-58.133701 - 34.899938,-58.132148 -34.898629,-58.132631 - 34.898242,-58.131879 -34.897582,-58.138124 - 34.892461,-58.140791 -34.894604)))
1089	Satélite II	Buenos Aires	Moreno	Moreno	((( -58.785906 -34.603725,-58.785191 - 34.604009,-58.784383 -34.604363,-58.783621 - 34.60476,-58.782977 -34.60514,-58.781518 - 34.605714,-58.781218 -34.605837,-58.780821 - 34.60582,-58.780102 -34.60582,-58.779698 - 34.605983,-58.779573 -34.605905,-58.779086 - 34.606204,-58.778857 -34.606199,-58.778176 - 34.606677,-58.777737 -34.60718,-58.777451 - 34.607334,-58.77698 -34.607449,-58.776673 - 34.607692,-58.776298 -34.608023,-58.778403 - 34.609889,-58.785022 -34.604962,-58.786277 - 34.60404,-58.785906 -34.603725)))



Handwritten signatures and initials: a large stylized signature, 'CL', and other marks.



Congreso de la Nación

13-PE-22  
OD 304  
143

1090	Matienzo	Buenos Aires	Tres de Febrero	Jose Ingenieros	((( -58.536779 -34.62031, -58.53721 -34.620494, -58.537513 -34.620155, -58.537374 -34.620093, -58.537098 -34.619866, -58.53673 -34.620174, -58.536881 -34.620239, -58.536779 -34.62031)))
1091	El Monte	Buenos Aires	Quilmes	Quilmes	((( -58.255711 -34.712949, -58.260469 -34.710213, -58.260429 -34.710129, -58.259525 -34.70961, -58.25925 -34.709492, -58.258696 -34.709209, -58.25836 -34.708897, -58.258293 -34.708827, -58.255373 -34.710212, -58.252809 -34.711444, -58.25169 -34.711976, -58.251717 -34.712061, -58.253332 -34.713111, -58.254527 -34.713744, -58.254814 -34.713431, -58.25553 -34.713131, -58.255711 -34.712949)))
1093	La Esperanza	Buenos Aires	Escobar	Garín	((( -58.748567 -34.426503, -58.7482 -34.426357, -58.74756 -34.427618, -58.746313 -34.429666, -58.74712 -34.430114, -58.749548 -34.427017, -58.748567 -34.426503)))
1094	Arraras	Buenos Aires	General Rodriguez	General Rodriguez	((( -58.975307 -34.616172, -58.975069 -34.61605, -58.9743 -34.617052, -58.973602 -34.616681, -58.970942 -34.620132, -58.971857 -34.620603, -58.970228 -34.622758, -58.968197 -34.621089, -58.969533 -34.619407, -58.971545 -34.616774, -58.972206 -34.61591, -58.971285 -34.615428, -58.97071 -34.61618, -58.969631 -34.615628, -58.969472 -34.615852, -58.968789 -34.615492, -58.96903 -34.615092, -58.969725 -34.615441, -58.970219 -34.614908, -58.970816 -34.614084, -58.96988 -34.613579, -58.970045 -34.613216, -58.970889 -34.612094, -58.971739 -34.612526, -58.971862 -34.612639, -58.97185 -34.612706, -58.971793 -34.612798, -58.976129 -34.615103, -58.975307 -34.616172)))
1095	154 y 413	Buenos Aires	La Plata	Arturo Seguí	((( -58.134241 -34.893078, -58.135012 -34.89247, -58.134265 -34.891864, -58.133516 -34.892462, -58.134241 -34.893078)))
1096	Irigoyen	Buenos Aires	Zárate	Zárate	((( -59.042931 -34.122004, -59.042383 -34.120904, -59.042305 -34.120631, -59.042303 -34.120439, -59.042381 -34.12023, -59.041591 -34.119862, -59.041649 -34.119677, -59.042141 -34.118995, -59.042368 -34.118922, -59.046333 -34.120996, -59.043343 -34.122198, -59.042931 -34.122004)))
1097	San Luis	Buenos Aires	La Plata	Tolosa	((( -57.998772 -34.912372, -57.997506 -34.913358, -57.998438 -34.914272, -57.999541 -34.915219, -58.000225 -34.915784, -58.000511 -34.915782, -58.000951 -34.915528, -58.001237 -34.916149, -58.00146 -34.91601, -58.002094 -34.91664, -58.002702 -34.916187, -58.000684 -34.914348, -58.002867 -34.912708, -58.000879 -34.910819, -57.999741 -34.91166, -58.000469 -34.912341, -58.00004 -34.912646, -58.00028 -34.912888, -57.99997 -34.913134, -57.998989 -34.912208, -57.998772 -34.912372)))
1098	El Zorzal	Buenos Aires	Merlo	Pontevedra	((( -58.713436 -34.735784, -58.712454 -34.736534, -58.711216 -34.737523, -58.710825 -



Handwritten signatures and initials: An, CZ, J, and other marks.



Congreso de la Nación

13-PE-22  
OD 304  
144



					34.737182,-58.711892 -34.736346,-58.711547 - 34.736046,-58.711922 -34.735777,-58.711478 - 34.735366,-58.711785 -34.735122,-58.711547 - 34.734916,-58.711914 -34.734622,-58.710548 - 34.733476,-58.708413 -34.735169,-58.706895 - 34.733825,-58.705521 -34.734959,-58.704301 - 34.733899,-58.707074 -34.731696,-58.708433 - 34.732871,-58.709155 -34.732283,-58.708478 - 34.731702,-58.709265 -34.731068,-58.708553 - 34.730483,-58.709225 -34.729946,-58.709864 - 34.730471,-58.709289 -34.730981,-58.709969 - 34.731604,-58.711288 -34.730539,-58.712676 - 34.7294,-58.711367 -34.728282,-58.712044 - 34.727738,-58.713383 -34.728813,-58.71406 - 34.728256,-58.712745 -34.727123,-58.714111 - 34.726017,-58.715432 -34.727198,-58.714656 - 34.727842,-58.716101 -34.729036,-58.714087 - 34.730626,-58.716915 -34.732975,-58.71687 - 34.733013,-58.715602 -34.734057,-58.713436 - 34.735784)))
1099	Porá	Buenos Aires	Lanús	Lanús Este	((( -58.357148 -34.712526,-58.35736 - 34.711112,-58.35809 -34.711835,-58.358195 - 34.711722,-58.357408 -34.710947,-58.357437 - 34.71087,-58.357918 -34.710473,-58.357901 - 34.710424,-58.358031 -34.7103,-58.357454 - 34.709804,-58.357525 -34.709377,-58.357601 - 34.708913,-58.357773 -34.70774,-58.35783 - 34.707273,-58.357975 -34.706303,-58.357691 - 34.706267,-58.357508 -34.707401,-58.357581 - 34.707423,-58.357243 -34.709833,-58.357178 - 34.709831,-58.357015 -34.710013,-58.356166 - 34.710574,-58.356472 -34.710885,-58.356676 - 34.710885,-58.356867 -34.711,-58.3568 - 34.711557,-58.356217 -34.711142,-58.355844 - 34.711397,-58.356728 -34.712268,-58.357045 - 34.71258,-58.357148 -34.712526)))
1100	Sin Nombre	Buenos Aires	La Plata	Manuel B. Gonnet	((( -58.011083 -34.867624,-58.01051 - 34.867889,-58.010293 -34.867569,-58.00983 - 34.867771,-58.010042 -34.868083,-58.009608 - 34.86828,-58.009982 -34.868844,-58.010431 - 34.868646,-58.010949 -34.868423,-58.01095 - 34.86822,-58.011347 -34.86804,-58.011083 - 34.867624)))
1101	Gauchito Gil	Buenos Aires	La Matanza	Ciudad Evita	((( -58.553259 -34.720949,-58.553208 - 34.720282,-58.553301 -34.719484,-58.553435 - 34.719057,-58.552817 -34.718991,-58.552649 - 34.719045,-58.551287 -34.720087,-58.550625 - 34.719505,-58.550255 -34.719846,-58.550536 - 34.720069,-58.550266 -34.72032,-58.55031 - 34.720358,-58.549943 -34.720608,-58.550115 - 34.720779,-58.551704 -34.722205,-58.553259 - 34.720949)))
1102	Barrio San Agustín	Buenos Aires	Almirante Brown	Solano	((( -58.323436 -34.786499,-58.32349 - 34.786288,-58.323565 -34.785629,-58.323639 - 34.784856,-58.322195 -34.784136,-58.321269 - 34.785385,-58.323436 -34.786499)))
1105	Los Pinos	Buenos Aires	La Plata	José Melchor Romero	((( -58.016357 -34.949369,-58.017287 - 34.95045,-58.016165 -34.951246,-58.018235 - 34.95292,-58.019244 -34.952203,-58.02056 -



Handwritten signatures and initials: 'An', 'L', '8', and a small 'x' at the bottom.




Congreso de la Nación

13-PE-22  
OD 304  
145



					34.953145,-58.022621 -34.951527,-58.02368 - 34.952416,-58.026075 -34.950624,-58.023953 - 34.948753,-58.02289 -34.949566,-58.022331 - 34.949138,-58.021715 -34.949528,-58.021251 - 34.949185,-58.019533 -34.950399,-58.017516 - 34.948555,-58.016357 -34.949369)))
1106	Don Pipo	Buenos Aires	Almirante Brown	Solano	(((-58.324222 -34.786954,-58.325099 - 34.785531,-58.323793 -34.784884,-58.323631 - 34.786663,-58.324222 -34.786954)))
1107	Capitán Bermúdez	Buenos Aires	Tres de Febrero	Caseros	(((-58.573612 -34.624076,-58.573592 - 34.623906,-58.573413 -34.623903,-58.573419 - 34.623471,-58.573364 -34.62347,-58.573362 - 34.623418,-58.573365 -34.623405,-58.573389 - 34.623395,-58.57338 -34.623097,-58.572895 - 34.623133,-58.572901 -34.623675,-58.572973 - 34.623932,-58.573015 -34.624111,-58.573612 - 34.624076)))
1108	Dieciseis de Marzo	Buenos Aires	Avellaneda	Villa Dominico	(((-58.32667 -34.686621,-58.322312 - 34.682815,-58.321921 -34.683192,-58.32242 - 34.683612,-58.326234 -34.686958,-58.32667 - 34.686621)))
1109	11 y 134	Buenos Aires	Ensenada	Punta Lara	(((-57.997076 -34.807744,-57.998874 - 34.806082,-58.001356 -34.803766,-58.000606 - 34.802991,-58.001269 -34.802533,-58.001029 - 34.802207,-58.001518 -34.801866,-58.00248 - 34.802702,-58.002856 -34.802353,-58.003255 - 34.802708,-58.003809 -34.802103,-58.003437 - 34.80187,-58.004711 -34.800679,-58.004168 - 34.800383,-58.002846 -34.801405,-58.000664 - 34.799516,-57.994702 -34.803494,-57.995227 - 34.804009,-57.994757 -34.804301,-57.995207 - 34.804797,-57.995432 -34.805169,-57.995237 - 34.805851,-57.996316 -34.806961,-57.995271 - 34.807704,-57.995684 -34.808168,-57.996187 - 34.808607,-57.997076 -34.807744)))
1110	El Ombú	Buenos Aires	Merlo	Pontevedra	(((-58.679264 -34.741566,-58.681421 - 34.739841,-58.682801 -34.738743,-58.684073 - 34.739822,-58.684742 -34.7404,-58.68603 - 34.741477,-58.686074 -34.741514,-58.682496 - 34.744408,-58.680807 -34.742909,-58.68048 - 34.742607,-58.679264 -34.741566)))
1113	Villa Luján I	Buenos Aires	Quilmes	Quilmes	(((-58.231339 -34.711805,-58.232164 - 34.712312,-58.232877 -34.711598,-58.235472 - 34.713256,-58.236804 -34.71174,-58.235326 - 34.71083,-58.233247 -34.709621,-58.231339 - 34.711805)))
1114	Santa Julia	Buenos Aires	Merlo	Pontevedra	(((-58.690955 -34.73989,-58.693714 - 34.742263,-58.696118 -34.740386,-58.695855 - 34.740154,-58.695936 -34.740092,-58.695777 - 34.739966,-58.696142 -34.739728,-58.695817 - 34.73945,-58.696534 -34.73883,-58.694435 - 34.737076,-58.690955 -34.73989)))
1115	La Vía	Buenos Aires	La Plata	Los Hornos	(((-57.97242 -34.944723,-57.973413 -



Handwritten signatures and initials: 'ae', 'CZ', 'J', 'x'.




Congreso de la Nación

13-PE-22  
OD 304  
146



		Aires			34.945678,-57.974291 -34.946476,-57.9745 - 34.946526,-57.975709 -34.947735,-57.97639 - 34.948402,-57.97653 -34.948448,-57.977428 - 34.949301,-57.977512 -34.949396,-57.978429 - 34.950238,-57.980051 -34.951679,-57.980596 - 34.952024,-57.980678 -34.952057,-57.98104 - 34.952245,-57.981519 -34.95245,-57.983671 - 34.953181,-57.984348 -34.953397,-57.986863 - 34.954186,-57.987668 -34.954448,-57.988502 - 34.9547,-57.988951 -34.954885,-57.989275 - 34.95499,-57.989704 -34.955275,-57.989886 - 34.955469,-57.990812 -34.956264,-57.990919 - 34.956245,-57.991481 -34.9561,-57.99276 - 34.956833,-57.993622 -34.957385,-57.993858 - 34.957443,-57.994865 -34.958416,-57.99515 - 34.958246,-57.992082 -34.955563,-57.991763 - 34.955436,-57.990904 -34.954707,-57.990816 - 34.954675,-57.990317 -34.955045,-57.990041 - 34.954941,-57.988959 -34.954553,-57.987173 - 34.95393,-57.985774 -34.95345,-57.985563 - 34.953444,-57.983999 -34.952896,-57.982622 - 34.952435,-57.981922 -34.95224,-57.980851 - 34.951812,-57.980416 -34.951494,-57.9798 - 34.951044,-57.979721 -34.950943,-57.978835 - 34.950138,-57.978337 -34.949685,-57.977659 - 34.949048,-57.976707 -34.94817,-57.976284 - 34.947796,-57.975767 -34.947338,-57.975644 - 34.94718,-57.974788 -34.946316,-57.974581 - 34.946264,-57.9737 -34.945454,-57.973525 - 34.94536,-57.972666 -34.944525,-57.97242 - 34.944723)))
1116	Sin Nombre	Buenos Aires	Merlo	Pontevedra	(((-58.688811 -34.743921,-58.689603 - 34.743274,-58.688921 -34.742751,-58.689048 - 34.74263,-58.688879 -34.742506,-58.688551 - 34.742769,-58.688632 -34.742848,-58.688053 - 34.743261,-58.688811 -34.743921)))
1118	Progreso	Buenos Aires	Pehuajó	Pehuajó	(((-61.914081 -35.823764,-61.911237 - 35.821493,-61.910307 -35.822274,-61.91309 - 35.82456,-61.914081 -35.823764)))
1119	Puente Plateado	Buenos Aires	Mercedes	Mercedes	(((-59.390705 -34.655293,-59.390935 - 34.654488,-59.391365 -34.654526,-59.391507 - 34.653954,-59.390849 -34.653911,-59.390727 - 34.654286,-59.388063 -34.654599,-59.388076 - 34.654749,-59.390705 -34.655293)))
1120	Villa del Carmen	Buenos Aires	Patagones	Carmen De Patagones	(((-62.999073 -40.796151,-63.000195 - 40.795547,-63.001253 -40.795203,-63.001404 - 40.794933,-63.000459 -40.792677,-62.99985 - 40.792176,-62.99885 -40.792115,-62.998554 - 40.792381,-62.997975 -40.792342,-62.994289 - 40.79412,-62.995469 -40.795522,-62.996245 - 40.795182,-62.997376 -40.796595,-62.999073 - 40.796151)))
1121	Alegre	Buenos Aires	Merlo	Pontevedra	(((-58.71409 -34.742212,-58.711989 - 34.740392,-58.711186 -34.740992,-58.710768 - 34.741281,-58.710655 -34.741305,-58.710396 - 34.741424,-58.7098 -34.740903,-58.709162 - 34.741454,-58.710557 -34.742636,-58.70985 - 34.743225,-58.710077 -34.743435,-58.709673 - 34.743814,-58.709824 -34.743964,-58.709582 -



*[Handwritten signature]*

*[Handwritten signature]*

*[Handwritten mark]*



Congreso de la Nación

13-PE-22  
OD 304  
147



					34.744181,-58.71061 -34.745028,-58.71409 -34.742212)))
1122	Paredón	Buenos Aires	Tres de Febrero	Ciudadela	((( -58.550538 -34.621208,-58.550073 -34.620995,-58.549787 -34.620781,-58.548926 -34.621444,-58.548567 -34.621672,-58.548872 -34.621941,-58.548895 -34.621875,-58.549293 -34.622029,-58.54947 -34.621683,-58.549751 -34.621797,-58.550538 -34.621208)))
1123	Las Palmeras	Buenos Aires	Merlo	Mariano Acosta	((( -58.811313 -34.690253,-58.81148 -34.690418,-58.810968 -34.690769,-58.811018 -34.690824,-58.810184 -34.691431,-58.810617 -34.691863,-58.810218 -34.692173,-58.807691 -34.689718,-58.808487 -34.689175,-58.808321 -34.689016,-58.808721 -34.688728,-58.809377 -34.689377,-58.810003 -34.688925,-58.811356 -34.69018,-58.811313 -34.690253)))
1126	Mataderos	Buenos Aires	San Vicente	Alejandro Korn	((( -58.374751 -34.999357,-58.381657 -35.006162,-58.384406 -35.002228,-58.385444 -35.000767,-58.38639 -34.999491,-58.386778 -34.998943,-58.388018 -34.997281,-58.387087 -34.996811,-58.388426 -34.994711,-58.386109 -34.993081,-58.38376 -34.996317,-58.385339 -34.997011,-58.384304 -34.998364,-58.381237 -34.996995,-58.379237 -34.999746,-58.37802 -34.999138,-58.378043 -34.998992,-58.37594 -34.997962,-58.374751 -34.999357)))
1127	Diez de Noviembre	Buenos Aires	Quilmes	Bernal Oeste	((( -58.340757 -34.746012,-58.339681 -34.7453,-58.339365 -34.745646,-58.341657 -34.746867,-58.341972 -34.746315,-58.342141 -34.745798,-58.342545 -34.744655,-58.34227 -34.744592,-58.342068 -34.745369,-58.34203 -34.745426,-58.341762 -34.746055,-58.341511 -34.746492,-58.340757 -34.746012)))
1128	Pinazo	Buenos Aires	Pilar	La Lonja	((( -58.820864 -34.442809,-58.820972 -34.442184,-58.820973 -34.441112,-58.810022 -34.44737,-58.80862 -34.449229,-58.809673 -34.449773,-58.808564 -34.451216,-58.811175 -34.452578,-58.813863 -34.449206,-58.815416 -34.450051,-58.812819 -34.45348,-58.813684 -34.453844,-58.817118 -34.449402,-58.8184 -34.450103,-58.820324 -34.451114,-58.820536 -34.452615,-58.820945 -34.452238,-58.821852 -34.451854,-58.822775 -34.451471,-58.823665 -34.450312,-58.822273 -34.449555,-58.822155 -34.449536,-58.821778 -34.44925,-58.821772 -34.448583,-58.82117 -34.447839,-58.821317 -34.447555,-58.821124 -34.446817,-58.821282 -34.446182,-58.821232 -34.445834,-58.820351 -34.445087,-58.820252 -34.444134,-58.820202 -34.443971,-58.819875 -34.443616,-58.820614 -34.442934,-58.820864 -34.442809)))
1129	Los Hornos	Buenos Aires	San Vicente	Alejandro Korn	((( -58.360813 -34.98816,-58.358391 -34.986895,-58.350967 -34.997097,-58.353502 -34.998339,-58.360813 -34.98816)))
1130	Versalles	Buenos Aires	San Vicente	Alejandro	((( -58.376947 -34.996434,-58.374444 -



Handwritten signatures and initials: J, CL, and other marks.



Congreso de la Nación

13-PE-22  
OD 304  
148



		Aires		Korn	34.999408,-58.373737 -34.999042,-58.372601 - 35.000597,-58.37092 -34.999775,-58.371493 - 34.998946,-58.371587 -34.998987,-58.372521 - 34.997699,-58.372474 -34.997678,-58.37324 - 34.996615,-58.37421 -34.997074,-58.374745 - 34.996329,-58.375268 -34.996605,-58.37582 - 34.995893,-58.376947 -34.996434,(-58.373009 - 34.998295,-58.372854 -34.998522,-58.37308 - 34.99862,-58.373241 -34.998391,-58.373009 - 34.998295)))
1131	Santa Rosa	Buenos Aires	San Vicente	San Vicente	((( -58.410616 -35.042106,-58.410104 - 35.042636,-58.410131 -35.042665,-58.410079 - 35.04273,-58.410325 -35.042947,-58.410073 - 35.043136,-58.40927 -35.042735,-58.410076 - 35.041776,-58.410616 -35.042106)))
1132	Los Pinos	Buenos Aires	Escobar	Maquinista Savio	((( -58.752704 -34.411822,-58.753599 - 34.412444,-58.753663 -34.412694,-58.753573 - 34.413078,-58.753399 -34.413365,-58.753592 - 34.413648,-58.7539 -34.413833,-58.756007 - 34.411252,-58.75626 -34.411193,-58.756609 - 34.410753,-58.754539 -34.409575,-58.752704 - 34.411822)))
1133	El Arroyo	Buenos Aires	Avellaneda	Villa Dominico	((( -58.32475 -34.686476,-58.322226 - 34.684287,-58.322124 -34.684215,-58.321476 - 34.683684,-58.321391 -34.683633,-58.320435 - 34.684486,-58.321069 -34.68509,-58.321082 - 34.685176,-58.323618 -34.687362,-58.32475 - 34.686476)))
1134	Villa Luján	Buenos Aires	Quilmes	Quilmes	((( -58.231445 -34.728252,-58.230574 - 34.727795,-58.232002 -34.726804,-58.233844 - 34.727752,-58.23526 -34.726846,-58.234525 - 34.726487,-58.23399 -34.72687,-58.232825 - 34.72623,-58.233822 -34.725622,-58.234619 - 34.726069,-58.234906 -34.725718,-58.234182 - 34.725308,-58.235446 -34.724457,-58.238389 - 34.72162,-58.234264 -34.71916,-58.232949 - 34.72075,-58.234726 -34.721768,-58.234175 - 34.722431,-58.231181 -34.72067,-58.229276 - 34.722451,-58.230574 -34.723209,-58.229503 - 34.724563,-58.228871 -34.72418,-58.229652 - 34.72325,-58.228814 -34.722749,-58.227207 - 34.724279,-58.228221 -34.724901,-58.225842 - 34.727551,-58.225073 -34.727061,-58.225284 - 34.726826,-58.224682 -34.726427,-58.223618 - 34.727517,-58.224131 -34.727804,-58.223561 - 34.728479,-58.222954 -34.728117,-58.222241 - 34.728843,-58.222889 -34.729275,-58.221486 - 34.730675,-58.223506 -34.731726,-58.227406 - 34.729188,-58.228069 -34.729507,-58.230252 - 34.728018,-58.230441 -34.728158,-58.231193 - 34.728567,-58.231445 -34.728252)))
1135	La Matara	Buenos Aires	Quilmes	Quilmes Oeste	((( -58.322777 -34.756928,-58.322785 - 34.756766,-58.322218 -34.756054,-58.32223 - 34.755814,-58.322115 -34.755556,-58.319897 - 34.753946,-58.319967 -34.753652,-58.320282 - 34.753127,-58.320142 -34.752845,-58.319858 - 34.752519,-58.319598 -34.752208,-58.319344 - 34.751912,-58.319128 -34.751851,-58.318872 - 34.751839,-58.318246 -34.752626,-58.318456 -



*[Handwritten signatures and initials]*

x





Congreso de la Nación

13-PE-22  
OD 304  
149



					34.752942,-58.317672 -34.754066,-58.315836 - 34.756298,-58.315655 -34.756572,-58.313858 - 34.755611,-58.313579 -34.755218,-58.313305 - 34.755735,-58.31183 -34.756785,-58.309683 - 34.758318,-58.311793 -34.759516,-58.316041 - 34.76183,-58.315773 -34.762125,-58.317763 - 34.763134,-58.320832 -34.759439,-58.321436 - 34.75864,-58.322461 -34.757351,-58.322777 - 34.756928)))
1136	Las Tunas	Buenos Aires	Almirante Brown	Solano	(((58.326528 -34.789696,-58.327356 - 34.788542,-58.325859 -34.787799,-58.324985 - 34.788967,-58.326528 -34.789696)))
1137	Arroyo Basualdo	Buenos Aires	Malvinas Argentinas	Sourdeaux	(((58.665711 -34.507301,-58.665796 - 34.507202,-58.665565 -34.506894,-58.665676 - 34.5068,-58.662405 -34.504146,-58.661406 - 34.505123,-58.662122 -34.505581,-58.662225 - 34.505625,-58.662408 -34.505462,-58.663354 - 34.506102,-58.663494 -34.505977,-58.663473 - 34.50596,-58.663613 -34.505849,-58.664058 - 34.506208,-58.664171 -34.506119,-58.664802 - 34.506614,-58.664831 -34.506771,-58.664944 - 34.506783,-58.664914 -34.506911,-58.664941 - 34.507101,-58.665075 -34.507352,-58.664956 - 34.507439,-58.665412 -34.508001,-58.665386 - 34.508099,-58.665644 -34.508286,-58.665736 - 34.508197,-58.665711 -34.507301)))
1138	Villa Luján III	Buenos Aires	Quilmes	Quilmes	(((58.230078 -34.719144,-58.229065 - 34.718496,-58.228855 -34.718709,-58.229866 - 34.719346,-58.229512 -34.719681,-58.229716 - 34.719775,-58.230233 -34.719212,-58.230551 - 34.71932,-58.232541 -34.717938,-58.233246 - 34.717273,-58.233775 -34.716833,-58.233651 - 34.716504,-58.234048 -34.716605,-58.234163 - 34.716537,-58.234788 -34.716578,-58.235537 - 34.71605,-58.235027 -34.715626,-58.235272 - 34.71514,-58.234731 -34.714844,-58.23443 - 34.715155,-58.233945 -34.714995,-58.233501 - 34.715143,-58.232684 -34.714949,-58.231413 - 34.716367,-58.231019 -34.716161,-58.230755 - 34.715722,-58.229911 -34.715131,-58.230389 - 34.714593,-58.229397 -34.714006,-58.229069 - 34.714408,-58.228208 -34.713854,-58.228485 - 34.713483,-58.227567 -34.712982,-58.22697 - 34.713731,-58.226145 -34.71324,-58.226967 - 34.712577,-58.226081 -34.71208,-58.225287 - 34.712713,-58.226067 -34.713202,-58.225232 - 34.713774,-58.223758 -34.71476,-58.224146 - 34.715066,-58.224866 -34.715051,-58.2253 - 34.715372,-58.226214 -34.715914,-58.2258 - 34.716348,-58.225484 -34.716377,-58.224998 - 34.716342,-58.22492 -34.716408,-58.223689 - 34.715747,-58.222994 -34.716456,-58.223743 - 34.716843,-58.223661 -34.717376,-58.224103 - 34.717799,-58.225478 -34.716399,-58.225806 - 34.716358,-58.226229 -34.715921,-58.226493 - 34.715994,-58.227086 -34.715563,-58.227379 - 34.715097,-58.229489 -34.716381,-58.227841 - 34.718239,-58.228461 -34.718643,-58.230608 - 34.716287,-58.2311 -34.716684,-58.230836 - 34.717341,-58.231177 -34.718103,-58.230078 - 34.719144)))



Handwritten signatures and initials: *[Signature]*, *[Initials]*, *[Signature]*, *[Initials]*



Congreso de la Nación

13-PE-22  
OD 304  
150

1139	El Progreso	Buenos Aires	Lomas de Zamora	Villa Albertina	((( -58.441504 -34.75064, -58.439943 -34.749803, -58.438674 -34.751479, -58.438759 -34.751828, -58.438954 -34.751879, -58.438592 -34.75205, -58.438781 -34.752378, -58.438882 -34.752443, -58.439035 -34.752765, -58.440057 -34.752326, -58.440278 -34.752226, -58.441044 -34.75259, -58.441168 -34.752439, -58.441206 -34.752609, -58.442158 -34.753093, -58.442205 -34.753016, -58.442319 -34.753095, -58.442249 -34.753182, -58.442432 -34.753276, -58.442905 -34.753519, -58.442829 -34.753613, -58.44373 -34.754062, -58.444017 -34.753682, -58.443133 -34.75327, -58.44252 -34.75295, -58.4435 -34.751795, -58.441504 -34.75064)))
1140	Virgen de Luján	Buenos Aires	Vicente López	Carapachay	((( -58.525569 -34.523983, -58.525487 -34.523952, -58.525275 -34.523846, -58.525255 -34.523875, -58.525164 -34.523836, -58.525106 -34.523918, -58.524793 -34.523786, -58.524722 -34.523871, -58.524625 -34.524003, -58.524948 -34.524146, -58.524901 -34.524197, -58.524579 -34.524056, -58.524285 -34.524411, -58.524424 -34.524477, -58.524859 -34.524674, -58.524963 -34.524716, -58.525495 -34.524974, -58.525524 -34.524966, -58.525683 -34.524773, -58.525471 -34.524671, -58.525738 -34.52434, -58.525931 -34.524441, -58.526059 -34.5243, -58.52573 -34.524141, -58.525696 -34.524123, -58.525744 -34.524055, -58.525961 -34.523778, -58.525846 -34.523719, -58.52579 -34.523733, -58.525699 -34.523833, -58.525569 -34.523983)), ((-58.525431 -34.525072, -58.524512 -34.524608, -58.524436 -34.524674, -58.525375 -34.525169, -58.525431 -34.525072)))
1141	Saladillo Norte	Buenos Aires	Saladillo	Saladillo	((( -59.792204 -35.608723, -59.79167 -35.608228, -59.791109 -35.608635, -59.791669 -35.609133, -59.792204 -35.608723)), ((-59.795197 -35.606562, -59.796054 -35.607367, -59.797031 -35.606656, -59.796063 -35.605878, -59.795214 -35.60649, -59.794682 -35.605988, -59.792628 -35.607524, -59.79315 -35.60804, -59.793489 -35.607796, -59.795197 -35.606562)), ((-59.795385 -35.607859, -59.795066 -35.607573, -59.794874 -35.607707, -59.794808 -35.607629, -59.794764 -35.607659, -59.794695 -35.607583, -59.793484 -35.608513, -59.793938 -35.608922, -59.795385 -35.607859)))
1142	Redes	Buenos Aires	Mercedes	Mercedes	((( -59.451782 -34.647323, -59.449971 -34.647518, -59.450103 -34.648482, -59.450261 -34.649798, -59.450114 -34.649804, -59.45012 -34.649944, -59.453064 -34.649911, -59.451782 -34.647323)))
1143	Arroyo Dupi	Buenos Aires	La Matanza	Gregorio De Laferrere	((( -58.593682 -34.751089, -58.595641 -34.750483, -58.595876 -34.750488, -58.596135 -34.750753, -58.596222 -34.750691, -58.596981 -34.751023, -58.597324 -34.750865, -58.597555 -34.750688, -58.597839 -34.750419, -58.597282 -34.749957, -58.596895 -34.750261, -58.5966 -34.749987, -58.596407 -34.750102, -58.596262 -34.7503, -58.595851 -34.749962, -58.595523 -34.750221, -58.595667 -34.750332, -58.595528 -34.750369, -58.59536 -34.750221, -58.595 -



Handwritten signatures and initials.

x



Congreso de la Nación

13-PE-22  
OD 304  
151



					34.750517,-58.594874 -34.750553,-58.594608 - 34.750318,-58.59394 -34.750856,-58.593715 - 34.750707,-58.593339 -34.751089,-58.593682 - 34.751089)))
1144	La Unión	Buenos Aires	Moreno	Cuartel V	((( -58.797111 -34.56721,-58.798455 - 34.568008,-58.798484 -34.568026,-58.797693 - 34.56885,-58.797152 -34.569347,-58.795857 - 34.568392,-58.79408 -34.570258,-58.793514 - 34.570725,-58.792866 -34.570238,-58.792786 - 34.570103,-58.792177 -34.569674,-58.793911 - 34.567863,-58.794557 -34.567233,-58.794179 - 34.566959,-58.794928 -34.566213,-58.795349 - 34.566378,-58.795897 -34.565831,-58.797909 - 34.563799,-58.799427 -34.564807,-58.797111 - 34.56721)))
1145	Sayonara II	Buenos Aires	Quilmes	San Francisco Solano	((( -58.312399 -34.761688,-58.313421 - 34.760484,-58.309717 -34.758445,-58.309448 - 34.758721,-58.308832 -34.759827,-58.307778 - 34.760823,-58.306717 -34.761508,-58.306515 - 34.761593,-58.307291 -34.762047,-58.310695 - 34.763856,-58.311157 -34.763285,-58.311382 - 34.763015,-58.31143 -34.762969,-58.311809 - 34.762467,-58.311899 -34.762348,-58.311701 - 34.762235,-58.311498 -34.762495,-58.310398 - 34.761926,-58.311332 -34.760938,-58.311873 - 34.761267,-58.311928 -34.761427,-58.312399 - 34.761688)))
1146	Gándara	Buenos Aires	Vicente López	Olivos	((( -58.51727 -34.512763,-58.516916 - 34.512593,-58.516816 -34.51276,-58.516853 - 34.512793,-58.516701 -34.513074,-58.516633 - 34.513062,-58.516491 -34.513282,-58.516678 - 34.513394,-58.516609 -34.513504,-58.516772 - 34.513617,-58.51727 -34.512763)))
1147	Parque Granaderos	Buenos Aires	General Rodríguez	General Rodríguez	((( -59.002022 -34.603717,-58.998694 - 34.607998,-59.010555 -34.614096,-59.0114 - 34.612933,-59.009988 -34.612167,-59.010965 - 34.61101,-59.00988 -34.610458,-59.01033 - 34.609852,-59.010436 -34.609923,-59.010659 - 34.609598,-59.011416 -34.609955,-59.011565 - 34.609694,-59.011192 -34.60948,-59.011835 - 34.608732,-59.010881 -34.608277,-59.010291 - 34.60901,-59.009753 -34.608735,-59.010872 - 34.607271,-59.004259 -34.603745,-59.003661 - 34.604223,-59.008121 -34.606471,-59.007695 - 34.607035,-59.008701 -34.607564,-59.008959 - 34.607206,-59.009434 -34.607501,-59.008829 - 34.608287,-59.002949 -34.605211,-59.003592 - 34.604218,-59.002022 -34.603717)))
1148	Hall	Buenos Aires	San Fernando	Virreyes	((( -58.563325 -34.45086,-58.564113 - 34.451332,-58.564231 -34.451191,-58.564328 - 34.45124,-58.564357 -34.451342,-58.564572 - 34.451413,-58.564592 -34.451352,-58.564914 - 34.450922,-58.565026 -34.450732,-58.564821 - 34.450655,-58.564716 -34.450576,-58.564285 - 34.450331,-58.563836 -34.450072,-58.563743 - 34.450131,-58.563325 -34.45086)))
1149	Parque La	Buenos Aires	San Miguel	San Miguel	((( -58.755448 -34.567758,-58.756092 -



Handwritten signatures and initials: a large signature, 'CL', and other marks.



Congreso de la Nación

13-PE-22  
OD 304  
152



	Gloria	Aires			34.567308,-58.756462 -34.567672,-58.756549 - 34.56776,-58.757555 -34.567033,-58.755701 - 34.56526,-58.755731 -34.565184,-58.756122 - 34.564923,-58.756524 -34.565289,-58.756672 - 34.565177,-58.756804 -34.56531,-58.757122 - 34.565101,-58.756584 -34.56457,-58.75716 - 34.564144,-58.756288 -34.563319,-58.753618 - 34.565269,-58.753664 -34.565311,-58.753922 - 34.565561,-58.753791 -34.565682,-58.753935 - 34.565801,-58.754302 -34.566123,-58.753993 - 34.566448,-58.755414 -34.567774,-58.755448 - 34.567758)))
1150	Arroyo Fate	Buenos Aires	San Fernando	Virreyes	((( -58.592754 -34.474775,-58.592705 - 34.474849,-58.592691 -34.474865,-58.592601 - 34.474997,-58.592576 -34.475021,-58.592559 - 34.475019,-58.592496 -34.475006,-58.592491 - 34.475016,-58.592479 -34.475019,-58.592424 - 34.475019,-58.592341 -34.475014,-58.592258 - 34.474996,-58.592123 -34.474953,-58.592073 - 34.475009,-58.592012 -34.47501,-58.591962 - 34.474988,-58.591922 -34.47505,-58.591847 - 34.475026,-58.59182 -34.475019,-58.591803 - 34.47501,-58.591735 -34.474978,-58.591676 - 34.474977,-58.59164 -34.475017,-58.591559 - 34.475157,-58.591446 -34.475186,-58.590847 - 34.475227,-58.59023 -34.474897,-58.59005 - 34.475133,-58.589902 -34.475159,-58.589869 - 34.475141,-58.589769 -34.475091,-58.589759 - 34.475105,-58.589725 -34.475102,-58.589738 - 34.475071,-58.589676 -34.475053,-58.589663 - 34.475059,-58.58966 -34.475071,-58.589632 - 34.475062,-58.589631 -34.475049,-58.589572 - 34.475041,-58.589464 -34.475031,-58.589447 - 34.475057,-58.589429 -34.475057,-58.589427 - 34.475041,-58.589405 -34.475035,-58.589396 - 34.475025,-58.589377 -34.475023,-58.589354 - 34.475063,-58.589295 -34.475057,-58.589237 - 34.475096,-58.589169 -34.475067,-58.589123 - 34.475049,-58.589092 -34.475091,-58.589029 - 34.475059,-58.589004 -34.475101,-58.589054 - 34.475122,-58.589054 -34.475132,-58.589029 - 34.475171,-58.589016 -34.475193,-58.589002 - 34.475192,-58.588999 -34.475177,-58.588962 - 34.475199,-58.588922 -34.475188,-58.588926 - 34.475158,-58.588913 -34.475148,-58.588871 - 34.475236,-58.588867 -34.475241,-58.588852 - 34.475241,-58.588805 -34.475237,-58.588799 - 34.47523,-58.588785 -34.475229,-58.588769 - 34.475257,-58.588746 -34.475271,-58.588747 - 34.475259,-58.588669 -34.475229,-58.588663 - 34.475239,-58.588643 -34.475236,-58.588468 - 34.475291,-58.588437 -34.475286,-58.588407 - 34.475289,-58.588347 -34.475274,-58.588287 - 34.475261,-58.588194 -34.475224,-58.588152 - 34.475228,-58.588141 -34.475243,-58.588097 - 34.47523,-58.588046 -34.475219,-58.587924 - 34.475209,-58.587888 -34.475234,-58.587841 - 34.475212,-58.587812 -34.475235,-58.587741 - 34.475223,-58.587657 -34.475187,-58.587634 - 34.475218,-58.587553 -34.475184,-58.587431 - 34.475135,-58.587408 -34.475176,-58.58737 - 34.4752,-58.587302 -34.475184,-58.587263 - 34.475195,-58.587187 -34.475162,-58.587048 - 34.475095,-58.586867 -34.475332,-58.587143 - 34.475402,-58.58856 -34.475423,-58.589376 - 34.47538,-58.59067 -34.475276,-58.591713 - 34.475244,-58.593142 -34.475121,-58.593144 -



Handwritten signatures and initials: J, QZ, and other marks.

x



Congreso de la Nación

13-PE-22  
OD 304  
153



					34.474967,-58.593063 -34.474921,-58.592897 - 34.474842,-58.59279 -34.474791,-58.592754 - 34.474775)),((-58.595025 -34.474884,-58.594963 -34.474567,-58.594545 -34.474594,-58.594397 - 34.474844,-58.594408 -34.474954,-58.594534 - 34.474985,-58.59477 -34.474979,-58.594923 - 34.474943,-58.595025 -34.474884)))
1151	El Fortín	Buenos Aires	San Vicente	San Vicente	(((-58.408219 -35.026537,-58.407213 - 35.027686,-58.407182 -35.027665,-58.407101 - 35.02776,-58.407141 -35.027783,-58.406877 - 35.028096,-58.405815 -35.02752,-58.4067 - 35.026497,-58.404857 -35.025347,-58.404679 - 35.025552,-58.403682 -35.024929,-58.403822 - 35.024703,-58.404143 -35.024852,-58.404336 - 35.024649,-58.404623 -35.0245,-58.408219 - 35.026537)))
1152	Carlos y Avenida del Trabajo	Buenos Aires	Tigre	Don Torcuato	(((-58.640041 -34.502589,-58.64056 - 34.502557,-58.641466 -34.502444,-58.641433 - 34.502228,-58.640043 -34.502363,-58.640041 - 34.502589)))
1153	Sagrada Familia	Buenos Aires	Tigre	Los Troncos Del Talar	(((-58.596745 -34.44645,-58.596704 - 34.446561,-58.595938 -34.446508,-58.595852 - 34.446259,-58.595697 -34.445875,-58.595469 - 34.445481,-58.595435 -34.445297,-58.595339 - 34.445112,-58.595324 -34.444842,-58.595361 - 34.444647,-58.595444 -34.444524,-58.595512 - 34.444151,-58.595623 -34.443771,-58.595768 - 34.443829,-58.595637 -34.444269,-58.596213 - 34.444514,-58.596234 -34.444485,-58.596581 - 34.444645,-58.596497 -34.444773,-58.596535 - 34.44479,-58.596532 -34.445072,-58.596859 - 34.44524,-58.597062 -34.445376,-58.596745 - 34.44645)))
1154	La Pradera II	Buenos Aires	Merlo	Mariano Acosta	(((-58.797808 -34.694021,-58.797284 - 34.693492,-58.79654 -34.69403,-58.797029 - 34.694601,-58.797808 -34.694021)))
1155	Los Álamos II	Buenos Aires	La Matanza	Virrey Del Pino	(((-58.616985 -34.803886,-58.617771 - 34.803926,-58.618031 -34.804059,-58.61815 - 34.804157,-58.618487 -34.804699,-58.618611 - 34.804895,-58.618887 -34.805089,-58.619153 - 34.805174,-58.619763 -34.805135,-58.620047 - 34.805179,-58.620587 -34.805393,-58.620794 - 34.805556,-58.621217 -34.805851,-58.621462 - 34.805985,-58.621816 -34.80606,-58.622256 - 34.80605,-58.622597 -34.806097,-58.622752 - 34.806174,-58.622839 -34.806308,-58.623062 - 34.807401,-58.623051 -34.807483,-58.6234 - 34.807684,-58.620036 -34.812122,-58.620246 - 34.812242,-58.619794 -34.81285,-58.60797 - 34.80665,-58.608394 -34.806114,-58.607452 - 34.805616,-58.608018 -34.804914,-58.607642 - 34.804734,-58.608049 -34.804221,-58.607529 - 34.803979,-58.607686 -34.803772,-58.607251 - 34.803559,-58.607418 -34.803336,-58.606623 - 34.802939,-58.606603 -34.802795,-58.607188 - 34.802675,-58.607599 -34.802657,-58.608157 - 34.80271,-58.609601 -34.802352,-58.609934 - 34.802387,-58.610385 -34.802696,-58.610708 - 34.802989,-58.611039 -34.803184,-58.611382 -



Handwritten signatures and initials: a large signature, 'LZ', and other marks.



Congreso de la Nación

13-PE-22  
OD 304  
154



					34.803559,-58.612233 -34.80397,-58.612831 - 34.804417,-58.613054 -34.804672,-58.613399 - 34.804866,-58.613844 -34.804865,-58.61472 - 34.804569,-58.615325 -34.804372,-58.615995 - 34.803947,-58.616972 -34.803898,-58.616985 - 34.803886)))
1156	Primero de Julio	Buenos Aires	Vicente López	Olivos	((( -58.512484 -34.516691,-58.512735 - 34.516265,-58.512751 -34.515932,-58.512305 - 34.515904,-58.512238 -34.51588,-58.512344 - 34.515639,-58.512379 -34.515637,-58.512444 - 34.515387,-58.512594 -34.515162,-58.512326 - 34.515019,-58.511395 -34.516409,-58.511853 - 34.516626,-58.51196 -34.516465,-58.512484 - 34.516691)))
1157	Dos de Mayo	Buenos Aires	Lomas de Zamora	Villa Fiorito	((( -58.44981 -34.692995,-58.449634 -34.69302,- 58.448948 -34.692926,-58.448877 -34.692857,- 58.448311 -34.692753,-58.447924 -34.692919,- 58.447703 -34.692747,-58.447771 -34.692686,- 58.447913 -34.69256,-58.447699 -34.692362,- 58.44751 -34.692234,-58.447322 -34.692414,- 58.447198 -34.692519,-58.446785 -34.692064,- 58.446347 -34.692408,-58.446608 -34.69261,- 58.446507 -34.692722,-58.446483 -34.692744,- 58.446163 -34.693113,-58.445741 -34.693638,- 58.447153 -34.694363,-58.447398 -34.694086,- 58.447788 -34.694284,-58.448043 -34.694393,- 58.448419 -34.694088,-58.449992 -34.693393,- 58.45009 -34.693344,-58.44981 -34.692995)))
1159	El Álamo	Buenos Aires	Mercedes	Gowland	((( -59.36019 -34.649395,-59.35439 -34.648087,- 59.354531 -34.647453,-59.354714 -34.647485,- 59.355116 -34.646037,-59.353724 -34.64573,- 59.353918 -34.645137,-59.355698 -34.646312,- 59.355837 -34.646346,-59.356029 -34.646189,- 59.360755 -34.648928,-59.36019 -34.649395)))
1160	San José FFCC	Buenos Aires	San Vicente	Alejandro Korn	((( -58.368855 -34.999874,-58.367375 - 35.001253,-58.365132 -35.003343,-58.364641 - 35.003071,-58.36618 -35.001612,-58.36741 - 35.000564,-58.368614 -34.999388,-58.369016 - 34.998935,-58.370473 -34.996919,-58.371457 - 34.997335,-58.371498 -34.99727,-58.371738 - 34.996916,-58.372703 -34.99736,-58.372474 - 34.997678,-58.372521 -34.997699,-58.371587 - 34.998987,-58.371493 -34.998946,-58.370636 - 34.998534,-58.369419 -35.000151,-58.368855 - 34.999874)))
1161	Martinez	Buenos Aires	Ensenada	Punta Lara	((( -57.992379 -34.806361,-57.991552 - 34.806927,-57.992398 -34.807765,-57.989166 - 34.809997,-57.987544 -34.811108,-57.984408 - 34.81324,-57.982486 -34.814598,-57.982572 - 34.814656,-57.985212 -34.815151,-57.985339 - 34.814983,-57.985445 -34.814982,-57.985778 - 34.815137,-57.986303 -34.815121,-57.987157 - 34.815479,-57.988015 -34.81498,-57.990022 - 34.813543,-57.992851 -34.811692,-57.993848 - 34.810753,-57.99289 -34.807556,-57.992379 - 34.806361)))
1162	Libertad	Buenos	Lomas de	Villa Fiorito	((( -58.447802 -34.694747,-58.446662 -



*[Handwritten signatures and initials]*



Congreso de la Nación

13-PE-22  
OD 304  
155

		Aires	Zamora		34.694164,-58.445693 -34.693671,-58.443803 - 34.696215,-58.445194 -34.696937,-58.445815 - 34.696179,-58.446184 -34.696378,-58.447035 - 34.69565,-58.447141 -34.695572,-58.447802 - 34.694747)))
1163	Campanilla	Buenos Aires	Merlo	Merlo	(((-58.735165 -34.721659,-58.737903 - 34.724182,-58.74345 -34.720147,-58.743352 - 34.720065,-58.742494 -34.719293,-58.7424 - 34.719203,-58.741538 -34.718412,-58.741439 - 34.718309,-58.740752 -34.717712,-58.74068 - 34.717626,-58.739629 -34.716634,-58.739503 - 34.716526,-58.738448 -34.715547,-58.738367 - 34.715475,-58.738173 -34.715329,-58.738083 - 34.715261,-58.738003 -34.715201,-58.73777 - 34.714939,-58.737229 -34.714499,-58.731883 - 34.718519,-58.735165 -34.721659)))
1164	Bellaflor	Buenos Aires	Malvinas Argentinas	Pablo Nogués	(((-58.709343 -34.482818,-58.709336 - 34.482742,-58.709886 -34.482689,-58.709809 - 34.482151,-58.709821 -34.481887,-58.710311 - 34.481938,-58.710988 -34.481045,-58.71169 - 34.481423,-58.712333 -34.480626,-58.711895 - 34.4804,-58.710753 -34.4798,-58.708971 - 34.478083,-58.70889 -34.478089,-58.70811 - 34.479043,-58.708036 -34.479153,-58.707228 - 34.480142,-58.706125 -34.481558,-58.7069 - 34.482003,-58.707554 -34.481452,-58.708334 - 34.482105,-58.707807 -34.482569,-58.708269 - 34.482905,-58.709343 -34.482818)))
1165	Tres de Enero	Buenos Aires	Lomas de Zamora	Villa Fiorito	(((-58.444986 -34.694566,-58.446195 - 34.693017,-58.445741 -34.692812,-58.445674 - 34.692754,-58.445483 -34.692649,-58.444489 - 34.69209,-58.441994 -34.695266,-58.443154 - 34.695899,-58.443777 -34.69621,-58.444986 - 34.694566)))
1166	Primero de Octubre	Buenos Aires	Lomas de Zamora	Villa Fiorito	(((-58.448865 -34.695987,-58.448071 - 34.69525,-58.447894 -34.695267,-58.447644 - 34.695455,-58.447434 -34.695325,-58.446969 - 34.695817,-58.445891 -34.696773,-58.446389 - 34.697079,-58.445764 -34.697847,-58.445052 - 34.697438,-58.443443 -34.698728,-58.445864 - 34.699966,-58.448865 -34.695987)))
1167	La Estrella	Buenos Aires	Merlo	Mariano Acosta	(((-58.804687 -34.727604,-58.807114 - 34.730774,-58.812619 -34.727329,-58.806178 - 34.720446,-58.80337 -34.722245,-58.80164 - 34.72344,-58.801541 -34.72384,-58.804907 - 34.72747,-58.804687 -34.727604)))
1168	Diecisiete de Noviembre	Buenos Aires	Lomas de Zamora	Ingeniero Budge	(((-58.46464 -34.726911,-58.448541 - 34.718537,-58.444381 -34.723876,-58.460422 - 34.73212,-58.460694 -34.731784,-58.460701 - 34.731464,-58.461066 -34.731127,-58.461233 - 34.731177,-58.46464 -34.726911)))
1169	Chiriguano y El Triunfo	Buenos Aires	Esteban Echeverría	Monte Grande	(((-58.467899 -34.849389,-58.457283 -34.8442,- 58.45516 -34.847088,-58.455222 -34.847119,- 58.458059 -34.848572,-58.460885 -34.849995,- 58.460631 -34.850341,-58.460611 -34.850331,-



Handwritten signatures and initials.



Congreso de la Nación

13-PE-22

OD 304

156

					58.460577 -34.850379,-58.460409 -34.850296,- 58.45963 -34.851431,-58.46457 -34.853857,- 58.467899 -34.849389)))
1171	Colombia	Buenos Aires	Tigre	El Talar	((((-58.654277 -34.482985,-58.65481 - 34.483294,-58.655004 -34.483026,-58.655233 - 34.483143,-58.655027 -34.483419,-58.655064 - 34.48344,-58.654986 -34.483576,-58.656177 - 34.484211,-58.655663 -34.484636,-58.654649 - 34.484111,-58.654377 -34.484013,-58.653946 - 34.483991,-58.65343 -34.483718,-58.654277 - 34.482985)))
1172	El Emporio del Tanque	Buenos Aires	Quilmes	Quilmes Oeste	((((-58.312835 -34.741792,-58.3137 -34.740907,- 58.312155 -34.739941,-58.312228 -34.739838,- 58.311558 -34.739465,-58.309497 -34.738208,- 58.309273 -34.738678,-58.308787 -34.739853,- 58.307928 -34.742065,-58.313236 -34.744369,- 58.314738 -34.743025,-58.312835 -34.741792)))
1173	Costa del Lago	Buenos Aires	General San Martín	Loma Hermosa	((((-58.600871 -34.544937,-58.600969 - 34.545107,-58.601141 -34.545493,-58.601037 - 34.545767,-58.601072 -34.546171,-58.601401 - 34.546104,-58.601729 -34.54654,-58.601827 - 34.54716,-58.601059 -34.547305,-58.60052 - 34.548285,-58.599693 -34.548974,-58.596711 - 34.546206,-58.5975 -34.545613,-58.598963 - 34.545395,-58.600871 -34.544937)))
1174	Veinte de Junio	Buenos Aires	San Isidro	Beccar	((((-58.548876 -34.474162,-58.547853 - 34.473636,-58.547822 -34.473688,-58.54776 - 34.473781,-58.547673 -34.473852,-58.547633 - 34.473881,-58.547571 -34.473902,-58.547401 - 34.47384,-58.547333 -34.473931,-58.547316 - 34.473974,-58.547332 -34.473981,-58.547248 - 34.474096,-58.547323 -34.474128,-58.547333 - 34.474113,-58.547411 -34.474149,-58.547189 - 34.474428,-58.547169 -34.47442,-58.547135 - 34.474467,-58.547232 -34.474517,-58.547205 - 34.474554,-58.547348 -34.474614,-58.547301 - 34.474682,-58.547332 -34.474696,-58.547031 - 34.475113,-58.547013 -34.475105,-58.546992 - 34.47513,-58.546955 -34.475116,-58.546901 - 34.47515,-58.546812 -34.475203,-58.547813 - 34.475681,-58.548876 -34.474162)))
1175	El Sol	Buenos Aires	Quilmes	San Francisco Solano	((((-58.299081 -34.785729,-58.298887 - 34.785609,-58.299992 -34.784353,-58.298605 - 34.783601,-58.298523 -34.783855,-58.298644 - 34.784173,-58.298576 -34.785361,-58.298714 - 34.785888,-58.298652 -34.786182,-58.298707 - 34.786203,-58.299081 -34.785729)),((-58.301033 -34.788017,-58.301048 -34.787963,-58.30103 - 34.787896,-58.300496 -34.787576,-58.300591 - 34.787477,-58.300409 -34.787368,-58.30043 - 34.787336,-58.300142 -34.787145,-58.300118 - 34.787172,-58.299465 -34.786766,-58.299477 - 34.786753,-58.299427 -34.786722,-58.299413 - 34.786737,-58.299117 -34.786552,-58.299053 - 34.786614,-58.298631 -34.786359,-58.298559 - 34.786621,-58.298615 -34.786853,-58.298627 - 34.787038,-58.298983 -34.787607,-58.29901 - 34.787699,-58.299075 -34.787778,-58.299216 - 34.788064,-58.299192 -34.788578,-58.299233 -



*Handwritten signatures and initials.*





Congreso de la Nación

13-PE-22  
OD 304  
157



					34.788639,-58.299206 -34.78873,-58.29927 - 34.788828,-58.299242 -34.7889,-58.299249 - 34.78904,-58.299404 -34.788962,-58.299391 - 34.788929,-58.300093 -34.788589,-58.300642 - 34.788428,-58.300679 -34.788362,-58.300747 - 34.788273,-58.301033 -34.788017)))
1176	La Lonja	Buenos Aires	Lomas de Zamora	Villa Fiorito	((( -58.449959 -34.694468, -58.450719 -34.6941, - 58.450127 -34.693373, -58.448435 -34.694115, - 58.448112 -34.694387, -58.447931 -34.694624, - 58.447422 -34.695279, -58.44764 -34.695433, - 58.44789 -34.695235, -58.448088 -34.695217, - 58.448179 -34.694988, -58.448327 -34.694725, - 58.448521 -34.694565, -58.448736 -34.69439, - 58.449122 -34.694159, -58.449236 -34.694121, - 58.449306 -34.694228, -58.449422 -34.694186, - 58.449959 -34.694468)))
1177	Loma Grande	Buenos Aires	Merlo	Merlo	((( -58.762312 -34.686187, -58.762298 - 34.686124, -58.761743 -34.685633, -58.761627 - 34.685572, -58.761255 -34.68585, -58.761833 - 34.686525, -58.761805 -34.686587, -58.760845 - 34.687243, -58.76053 -34.68752, -58.758118 - 34.68933, -58.757361 -34.688974, -58.756993 - 34.689275, -58.757999 -34.69032, -58.757161 - 34.690865, -58.756219 -34.689982, -58.753804 - 34.691819, -58.754652 -34.69264, -58.753847 - 34.693203, -58.756632 -34.69596, -58.76352 - 34.691095, -58.763583 -34.69105, -58.763826 - 34.691298, -58.764203 -34.691005, -58.763954 - 34.690778, -58.766269 -34.689153, -58.766235 - 34.688977, -58.765296 -34.688874, -58.765526 - 34.687993, -58.765345 -34.687852, -58.765025 - 34.68805, -58.764971 -34.688074, -58.764721 - 34.687826, -58.764622 -34.687899, -58.764477 - 34.688033, -58.764258 -34.687831, -58.764192 - 34.687773, -58.763554 -34.688202, -58.762734 - 34.687442, -58.762782 -34.687401, -58.763389 - 34.686979, -58.763172 -34.68676, -58.763065 - 34.686718, -58.762463 -34.687123, -58.761851 - 34.686536, -58.762312 -34.686187)))
1178	El Ahorcado	Buenos Aires	Tigre	Rincón De Milberg	((( -58.600482 -34.405013, -58.599441 - 34.405668, -58.60022 -34.406473, -58.600997 - 34.407299, -58.602872 -34.406168, -58.602726 - 34.404972, -58.602461 -34.404895, -58.601413 - 34.405559, -58.601196 -34.405648, -58.601124 - 34.405623, -58.600482 -34.405013)))
1179	Santa Isabel II	Buenos Aires	Berazategui	Berazategui Oeste	((( -58.25924 -34.772517, -58.257898 - 34.771796, -58.257738 -34.771992, -58.259057 - 34.772742, -58.25924 -34.772517)))
1180	Reysol	Buenos Aires	Zárate	Zárate	((( -59.044817 -34.079952, -59.04443 - 34.080623, -59.043294 -34.080125, -59.042282 - 34.081402, -59.04119 -34.082784, -59.040299 - 34.084057, -59.041246 -34.084544, -59.042103 - 34.08341, -59.043146 -34.083937, -59.043428 - 34.083626, -59.043783 -34.083685, -59.044113 - 34.083464, -59.044468 -34.083133, -59.044728 - 34.082718, -59.044851 -34.082144, -59.045026 - 34.08177, -59.045756 -34.080423, -59.044817 - 34.079952)))



Handwritten signatures and initials: J, Q, S, 8



Congreso de la Nación

13-PE-22  
OD 304  
158



1181	Las Praderas	Buenos Aires	Campana	Campana	((( -58.922509 -34.239983, -58.911988 - 34.254566, -58.91649 -34.256814, -58.921975 - 34.249204, -58.927059 -34.242264, -58.922509 - 34.239983)))
1182	Diez de Enero	Buenos Aires	Lanús	Lanús Oeste	((( -58.444489 -34.689575, -58.444711 - 34.689745, -58.444746 -34.689842, -58.44501 - 34.689975, -58.445567 -34.690301, -58.445845 - 34.689925, -58.446501 -34.689014, -58.445645 - 34.687961, -58.444885 -34.687144, -58.44369 - 34.688804, -58.444489 -34.689575)))
1183	San Martín II	Buenos Aires	Mercedes	Mercedes	((( -59.459371 -34.662315, -59.456049 - 34.661878, -59.455854 -34.661877, -59.455789 - 34.662083, -59.456611 -34.662602, -59.456997 - 34.662681, -59.459358 -34.662413, -59.459371 - 34.662315)), (-59.455002 -34.662173, -59.454807 -34.662953, -59.455935 -34.662707, -59.455002 - 34.662173)), (-59.454237 -34.661096, -59.454186 -34.66126, -59.455048 -34.661743, -59.455182 - 34.661233, -59.454237 -34.661096)))
1185	Santa Lucía 2	Buenos Aires	Campana	Campana	((( -59.001918 -34.149365, -59.002618 - 34.148181, -59.002828 -34.147866, -59.004876 - 34.14923, -59.005563 -34.148776, -59.005294 - 34.148583, -59.005751 -34.148215, -59.006241 - 34.148472, -59.004917 -34.149273, -59.005007 - 34.149337, -59.003516 -34.150213, -59.000262 - 34.152058, -58.998483 -34.152993, -58.998019 - 34.152798, -58.997825 -34.152525, -59.000336 - 34.150839, -59.00142 -34.14994, -59.001482 - 34.149919, -59.001532 -34.149945, -59.00193 - 34.149396, -59.001918 -34.149365)))
1186	La Blanquita	Buenos Aires	Merlo	Libertad	((( -58.694153 -34.68745, -58.693966 - 34.687132, -58.69393 -34.687083, -58.692733 - 34.687566, -58.693175 -34.688298, -58.694448 - 34.687812, -58.694414 -34.687727, -58.694226 - 34.687427, -58.694153 -34.68745)))
1187	Lubo	Buenos Aires	Campana	Campana	((( -58.932955 -34.187593, -58.934185 - 34.185875, -58.933065 -34.185291, -58.932957 - 34.185295, -58.931755 -34.186956, -58.932955 - 34.187593)))
1188	San Felipe	Buenos Aires	Campana	Campana	((( -58.977517 -34.176625, -58.977897 - 34.181076, -58.979179 -34.180981, -58.978764 - 34.176387, -58.978353 -34.176575, -58.977862 - 34.176721, -58.977517 -34.176625)))
1189	Malvinas	Buenos Aires	Mercedes	Mercedes	((( -59.452321 -34.652021, -59.452327 - 34.651777, -59.452863 -34.65175, -59.452886 - 34.65136, -59.452346 -34.651347, -59.452404 - 34.650005, -59.450011 -34.649979, -59.44926 - 34.649997, -59.44896 -34.650085, -59.448816 - 34.651392, -59.450778 -34.651544, -59.45114 - 34.651679, -59.451137 -34.651699, -59.451497 - 34.651737, -59.451502 -34.651991, -59.452321 - 34.652021)))
1190	Martín Fierro	Buenos	Marcos Paz	Marcos Paz	((( -58.821701 -34.787925, -58.818213 -



Handwritten signatures and initials.

x



Congreso de la Nación

13-PE-22  
OD 304  
159



		Aires			34.784988,-58.815713 -34.786961,-58.819347 - 34.789824,-58.821701 -34.787925)))
1191	Villa Nueva	Buenos Aires	Campana	Campana	((( -58.965013 -34.188406,-58.964976 - 34.188057,-58.964394 -34.188075,-58.964376 - 34.187627,-58.963966 -34.187653,-58.964049 - 34.188451,-58.965013 -34.188406)))
1192	Barrio Paraná	Buenos Aires	Florencio Varela	Villa San Luis	((( -58.269757 -34.859667,-58.268237 - 34.861708,-58.272791 -34.863976,-58.27445 - 34.861882,-58.269757 -34.859667)))
1193	El Argentino I	Buenos Aires	Merlo	Merlo	((( -58.73661 -34.649331,-58.735383 - 34.648435,-58.734182 -34.649478,-58.731391 - 34.647438,-58.730676 -34.648046,-58.728774 - 34.648215,-58.734605 -34.652498,-58.734686 - 34.651139,-58.73661 -34.649331)))
1194	Costilla	Buenos Aires	Tigre	Rincón De Milberg	((( -58.597044 -34.407671,-58.596661 - 34.407938,-58.595934 -34.408685,-58.59618 - 34.408891,-58.5961 -34.40903,-58.596175 - 34.409519,-58.59721 -34.409239,-58.597258 - 34.40967,-58.59843 -34.408998,-58.597624 - 34.408109,-58.597514 -34.408186,-58.597501 - 34.408171,-58.597155 -34.407796,-58.597044 - 34.407671)))
1195	Santa Cecilia	Buenos Aires	Merlo	Mariano Acosta	((( -58.76013 -34.711923,-58.758762 - 34.712907,-58.761165 -34.715129,-58.761699 - 34.714701,-58.761247 -34.71299,-58.76013 - 34.711923)))
1196	Budapest y Rumania	Buenos Aires	Florencio Varela	Santa Rosa	((( -58.297997 -34.83042,-58.299031 - 34.829128,-58.297797 -34.828525,-58.296797 - 34.829811,-58.297997 -34.83042)))
1197	Loma 2	Buenos Aires	La Matanza	Gregorio De Laferrere	((( -58.577839 -34.766539,-58.575839 - 34.768087,-58.57658 -34.768858,-58.577439 - 34.768269,-58.579153 -34.769609,-58.578542 - 34.770061,-58.57885 -34.770306,-58.579666 - 34.769948,-58.580826 -34.770916,-58.580151 - 34.771502,-58.581224 -34.771967,-58.582767 - 34.770777,-58.583865 -34.771707,-58.584285 - 34.771374,-58.58561 -34.772238,-58.585363 - 34.772476,-58.587413 -34.774091,-58.583803 - 34.776463,-58.585234 -34.777924,-58.589368 - 34.77456,-58.590908 -34.773344,-58.586441 - 34.769519,-58.585161 -34.770565,-58.584655 - 34.770215,-58.584479 -34.770347,-58.582354 - 34.768651,-58.581509 -34.767887,-58.580435 - 34.768669,-58.579589 -34.767982,-58.580649 - 34.767146,-58.579761 -34.766385,-58.578704 - 34.767235,-58.578113 -34.766883,-58.578026 - 34.766692,-58.577839 -34.766539)))
1198	Samoré	Buenos Aires	Merlo	Merlo	((( -58.763205 -34.699538,-58.760988 - 34.69735,-58.760184 -34.697915,-58.761227 - 34.699022,-58.760808 -34.699289,-58.761539 - 34.699998,-58.76203 -34.699684,-58.762432 - 34.700074,-58.763205 -34.699538)))



*[Handwritten signatures and initials]*

x



Congreso de la Nación

13-PE-22  
OD 304  
160

1199	El Chiri	Buenos Aires	Malvinas Argentinas	Pablo Nogués	(((-58.714987 -34.48112,-58.715453 - 34.480729,-58.710351 -34.476392,-58.708971 - 34.478083,-58.710753 -34.4798,-58.711384 - 34.478983,-58.712479 -34.479596,-58.711895 - 34.4804,-58.712333 -34.480626,-58.712637 - 34.480241,-58.713433 -34.480682,-58.713179 - 34.481062,-58.71453 -34.481735,-58.714987 - 34.48112))))
1200	La Huella	Buenos Aires	Florencio Varela	Ingeniero Allan	(((-58.21423 -34.843126,-58.211113 - 34.844019,-58.211473 -34.844874,-58.211496 - 34.845073,-58.212613 -34.844718,-58.21265 - 34.844708,-58.215323 -34.844026,-58.215432 - 34.843764,-58.214609 -34.843454,-58.21423 - 34.843126))))
1201	Villa Amelia	Buenos Aires	Merlo	Libertad	(((-58.687353 -34.700725,-58.686226 - 34.701571,-58.68655 -34.701802,-58.686667 - 34.701901,-58.687749 -34.701099,-58.687353 - 34.700725))))
1202	Río Luján	Buenos Aires	Pilar	Fátima	(((-58.969112 -34.447102,-58.970246 - 34.445593,-58.96981 -34.445371,-58.969478 - 34.445816,-58.969021 -34.445634,-58.969396 - 34.445142,-58.967835 -34.444333,-58.966455 - 34.446107,-58.966249 -34.44641,-58.966903 - 34.446788,-58.967133 -34.446454,-58.968043 - 34.446919,-58.967786 -34.447264,-58.968213 - 34.447486,-58.967678 -34.448203,-58.96803 - 34.44839,-58.968335 -34.44796,-58.969002 - 34.448302,-58.968872 -34.448532,-58.96909 - 34.448667,-58.969539 -34.448906,-58.968923 - 34.449715,-58.968741 -34.450132,-58.969213 - 34.45021,-58.970302 -34.450449,-58.971147 - 34.450645,-58.97257 -34.44877,-58.971741 - 34.44838,-58.971816 -34.448281,-58.971407 - 34.448083,-58.971705 -34.447644,-58.972937 - 34.448295,-58.973639 -34.447389,-58.971955 - 34.446479,-58.971292 -34.447363,-58.970427 - 34.446913,-58.969911 -34.447561,-58.969112 - 34.447102))))
1203	1418 y 1435	Buenos Aires	Florencio Varela	Villa Brown	(((-58.287209 -34.863654,-58.286446 - 34.864634,-58.288487 -34.86578,-58.287441 - 34.867244,-58.28852 -34.867845,-58.289675 - 34.866408,-58.290421 -34.865343,-58.287209 - 34.863654))))
1204	1540 y 1515	Buenos Aires	Florencio Varela	La Capilla	(((-58.268483 -34.937489,-58.266789 - 34.938758,-58.267685 -34.939569,-58.269311 - 34.938221,-58.268483 -34.937489))))
1205	San Ambrosio	Buenos Aires	San Miguel	Bella Vista	(((-58.730984 -34.590126,-58.730705 - 34.590323,-58.730898 -34.59048,-58.73114 - 34.5903,-58.7316 -34.590702,-58.734616 - 34.590412,-58.735506 -34.589827,-58.735307 - 34.589652,-58.732805 -34.589939,-58.732406 - 34.589941,-58.731224 -34.590074,-58.731079 - 34.590133,-58.730984 -34.590126)),((-58.729788 -34.590862,-58.729809 -34.59082,-58.729553 - 34.590572,-58.730359 -34.589987,-58.73045 - 34.590051,-58.730732 -34.58983,-58.730422 - 34.589541,-58.7293 -34.590347,-58.729209 -



Handwritten signatures and initials.

x



Congreso de la Nación

13-PE-22  
OD 304  
161

					34.590285,-58.72838 -34.590373,-58.727468 - 34.590457,-58.726933 -34.589972,-58.725305 - 34.591173,-58.725456 -34.591325,-58.726599 - 34.591203,-58.728126 -34.591053,-58.728396 - 34.591042,-58.729788 -34.590862)))
1206	San Alfonso	Buenos Aires	San Miguel	San Miguel	(((-58.748151 -34.544185,-58.746612 - 34.545332,-58.74694 -34.545654,-58.747727 - 34.545076,-58.748011 -34.545368,-58.748785 - 34.544789,-58.748151 -34.544185)))
1207	Sin Nombre	Buenos Aires	Florencio Varela	Villa Brown	((((-58.294082 -34.858375,-58.294923 - 34.857297,-58.294444 -34.857009,-58.295038 - 34.856241,-58.293941 -34.85568,-58.293384 - 34.856446,-58.292549 -34.856058,-58.291788 - 34.857076,-58.291115 -34.858023,-58.290378 - 34.858948,-58.291085 -34.859363,-58.291429 - 34.858967,-58.292157 -34.859349,-58.292602 - 34.858794,-58.293281 -34.85794,-58.294082 - 34.858375)),((-58.290291 -34.858902,-58.289596 - -34.858545,-58.289196 -34.858926,-58.288864 - 34.858722,-58.288483 -34.85919,-58.288639 - 34.859283,-58.288427 -34.859521,-58.289384 - 34.860053,-58.290291 -34.858902)))
1208	Almirante Brown	Buenos Aires	Tigre	El Talar	((((-58.656746 -34.484802,-58.657257 - 34.485211,-58.657623 -34.484897,-58.657363 - 34.484665,-58.657128 -34.48448,-58.656746 - 34.484802)))
1209	San Martín	Buenos Aires	Mercedes	Mercedes	((((-59.451757 -34.659413,-59.451618 - 34.659615,-59.451431 -34.659519,-59.450677 - 34.659053,-59.450718 -34.65869,-59.449629 - 34.658544,-59.449516 -34.65861,-59.450518 - 34.659199,-59.451859 -34.659916,-59.452698 - 34.660363,-59.452745 -34.660309,-59.452644 - 34.660172,-59.452601 -34.659903,-59.451757 - 34.659413)))
1210	Las Tunas	Buenos Aires	Tigre	General Pacheco	((((-58.670142 -34.433468,-58.668127 -34.4324,- 58.667107 -34.431842,-58.664135 -34.430226,- 58.664024 -34.430162,-58.661425 -34.428791,- 58.660649 -34.429487,-58.660622 -34.429614,- 58.659857 -34.430263,-58.66169 -34.432272,- 58.661754 -34.432347,-58.663753 -34.43449,- 58.663915 -34.434651,-58.665709 -34.436572,- 58.665788 -34.436647,-58.666719 -34.437662,- 58.66691 -34.437659,-58.667809 -34.436488,- 58.667875 -34.4364,-58.668871 -34.435079,- 58.66894 -34.435025,-58.670142 -34.433468)))
1211	Los Quinchos	Buenos Aires	Florencio Varela	Villa Brown	((((-58.289435 -34.873751,-58.290018 - 34.873003,-58.286039 -34.870977,-58.286398 - 34.87049,-58.283159 -34.868722,-58.281237 - 34.871105,-58.285068 -34.873598,-58.285733 - 34.874053,-58.288317 -34.875186,-58.289362 - 34.875722,-58.290325 -34.874313,-58.289435 - 34.873751)),((-58.280758 -34.87081,-58.280852 - -34.87071,-58.27985 -34.870065,-58.27971 - 34.870264,-58.280758 -34.87081)))
1212	Circunvalación	Buenos Aires	Monte	San Miguel	((((-58.798909 -35.432009,-58.797475 -



Handwritten signatures and initials.



Congreso de la Nación

13-PE-22  
OD 304  
162



		Aires		Del Monte	35.431875,-58.797397 -35.432502,-58.798772 -35.432594,-58.798909 -35.432009)))
1213	Martin Fierro	Buenos Aires	General San Martín	Billinghurst	((((-58.579421 -34.564837,-58.579233 -34.564649,-58.578937 -34.56441,-58.578949 -34.5644,-58.578646 -34.564102,-58.578288 -34.564359,-58.578248 -34.564323,-58.577412 -34.565013,-58.577473 -34.565063,-58.576484 -34.565891,-58.577269 -34.566588,-58.578101 -34.565982,-58.579142 -34.565141,-58.579172 -34.56511,-58.579421 -34.564837))))
1214	Esperanza	Buenos Aires	Morón	Morón	((((-58.622663 -34.684196,-58.622104 -34.684662,-58.623078 -34.68553,-58.623663 -34.685033,-58.622663 -34.684196))))
1216	El Palenque	Buenos Aires	Merlo	Merlo	((((-58.727904 -34.642781,-58.728569 -34.64222,-58.727562 -34.641354,-58.726606 -34.640585,-58.725979 -34.641138,-58.725748 -34.641156,-58.725434 -34.641459,-58.725947 -34.641919,-58.725709 -34.642158,-58.726071 -34.642532,-58.726269 -34.642591,-58.726744 -34.643013,-58.727524 -34.642463,-58.727904 -34.642781))),((-58.725855 -34.643558,-58.725512 -34.643525,-58.725198 -34.643808,-58.725061 -34.643869,-58.7245 -34.644412,-58.724336 -34.644446,-58.723689 -34.644976,-58.723604 -34.645068,-58.723011 -34.645643,-58.722926 -34.645726,-58.722793 -34.645613,-58.722688 -34.645717,-58.722714 -34.645741,-58.72231 -34.64606,-58.722562 -34.646282,-58.723058 -34.645838,-58.723173 -34.645791,-58.724652 -34.644563,-58.725276 -34.644053,-58.725855 -34.643558))))
1218	Texalar	Buenos Aires	Morón	Castelar	((((-58.643072 -34.69537,-58.643012 -34.695171,-58.642534 -34.695246,-58.642568 -34.695466,-58.643072 -34.69537))))
1219	Soldado Baldivares	Buenos Aires	Mercedes	Mercedes	((((-59.445626 -34.655635,-59.445588 -34.65573,-59.445745 -34.655751,-59.446405 -34.655897,-59.447526 -34.656212,-59.448127 -34.656395,-59.448251 -34.656099,-59.447329 -34.655908,-59.445626 -34.655635))))
1220	Pampa	Buenos Aires	Lanús	Valentín Alsina	((((-58.418601 -34.666573,-58.419401 -34.666628,-58.420287 -34.66669,-58.420986 -34.666726,-58.421188 -34.666704,-58.421273 -34.666601,-58.420859 -34.666316,-58.421883 -34.665337,-58.421613 -34.665161,-58.420483 -34.666272,-58.420522 -34.665572,-58.420429 -34.665357,-58.420478 -34.665322,-58.420653 -34.665481,-58.420862 -34.665288,-58.420995 -34.665346,-58.421359 -34.664961,-58.421015 -34.664779,-58.421733 -34.663915,-58.422126 -34.663428,-58.421842 -34.663128,-58.420875 -34.663594,-58.420291 -34.663533,-58.420392 -34.664195,-58.420262 -34.664483,-58.420457 -34.66469,-58.419941 -34.664692,-58.419832 -34.664775,-58.419838 -34.665085,-58.41907 -34.665155,-58.418743 -34.665184,-58.41868 -34.664826,-58.418413 -34.664832,-58.418601 -34.666573))),((-58.419011 -34.663524,-58.418427



Handwritten signatures and initials: *SL*, *OL*, *SL*, *8*



Congreso de la Nación

13-PE-22  
OD 304  
163



					-34.663557,-58.418456 -34.663898,-58.418608 - 34.663919,-58.418744 -34.663774,-58.418865 - 34.663774,-58.419034 -34.663723,-58.419036 - 34.663661,-58.419081 -34.66357,-58.419011 - 34.663524)))
1221	El Parque	Buenos Aires	Avellaneda	Villa Dominico	(((-58.34085 -34.704922,-58.339769 - 34.704002,-58.339343 -34.704333,-58.339001 - 34.704617,-58.339004 -34.704677,-58.339731 - 34.70532,-58.339799 -34.705314,-58.339901 - 34.705416,-58.340242 -34.705151,-58.340423 - 34.70531,-58.340844 -34.704985,-58.34085 - 34.704922)))
1222	San Cayetano III	Buenos Aires	La Matanza	González Catán	((((-58.597009 -34.775204,-58.597018 - 34.775154,-58.595055 -34.773517,-58.593011 - 34.771777,-58.592953 -34.771763,-58.590982 - 34.773335,-58.589104 -34.774838,-58.589175 - 34.774981,-58.587359 -34.776367,-58.585912 - 34.777524,-58.585386 -34.777988,-58.587434 - 34.779443,-58.589405 -34.781295,-58.590513 - 34.780404,-58.59247 -34.778829,-58.593395 - 34.779638,-58.59506 -34.77833,-58.594151 - 34.777471,-58.597009 -34.775204)))
1223	Iapi I	Buenos Aires	Quilmes	Bernal Oeste	((((-58.319921 -34.72225,-58.321669 - 34.723811,-58.322302 -34.723282,-58.323831 - 34.724467,-58.325177 -34.723327,-58.325314 - 34.723176,-58.325127 -34.723058,-58.324455 - 34.722678,-58.324293 -34.722609,-58.323043 - 34.721853,-58.32183 -34.720795,-58.320564 - 34.721747,-58.319921 -34.72225)))
1224	El Descanso	Buenos Aires	Pilar	La Lonja	((((-58.825127 -34.453178,-58.824418 - 34.452787,-58.824176 -34.453106,-58.824584 - 34.453325,-58.82435 -34.453363,-58.82402 - 34.453455,-58.823757 -34.453385,-58.823256 - 34.453587,-58.822176 -34.455034,-58.823279 - 34.455586,-58.825127 -34.453178)))
1226	Sasetru	Buenos Aires	Avellaneda	Gerli	((((-58.361546 -34.697349,-58.360899 - 34.696622,-58.360404 -34.696981,-58.36108 - 34.697715,-58.361546 -34.697349)))
1227	Villa Tranquila	Buenos Aires	Avellaneda	Dock Sud	((((-58.354265 -34.653157,-58.355823 - 34.654192,-58.35595 -34.654503,-58.356187 - 34.654683,-58.356389 -34.655863,-58.356621 - 34.656013,-58.357251 -34.655225,-58.35656 - 34.654759,-58.356568 -34.654303,-58.356629 - 34.653913,-58.356681 -34.653604,-58.357197 - 34.652912,-58.357633 -34.653117,-58.361638 - 34.654068,-58.36262 -34.652666,-58.361977 - 34.652416,-58.362256 -34.651922,-58.362778 - 34.651705,-58.363001 -34.65204,-58.36316 - 34.651967,-58.363644 -34.651297,-58.362575 - 34.651186,-58.36171 -34.64974,-58.361315 - 34.649196,-58.36072 -34.648735,-58.358437 - 34.651025,-58.353786 -34.649288,-58.353813 - 34.649346,-58.35353 -34.649238,-58.354774 - 34.651778,-58.35564 -34.652061,-58.356422 - 34.652204,-58.356182 -34.652676,-58.355828 - 34.65305,-58.355081 -34.652537,-58.354846 - 34.652445,-58.354265 -34.653157),(-58.358652 -



*[Handwritten signatures and initials]*



Congreso de la Nación

13-PE-22

OD 304

164

					34.651217,-58.358359 -34.651553,-58.357862 - 34.652046,-58.357749 -34.651969,-58.35852 - 34.651157,-58.358652 -34.651217),(-58.355435 - 34.65302,-58.355726 -34.653674,-58.355563 - 34.653726,-58.35526 -34.653066,-58.355435 - 34.65302)),((-58.354356 -34.654045,-58.353925 -34.653777,-58.354072 -34.653624,-58.353375 - 34.653408,-58.353288 -34.653622,-58.353197 - 34.653881,-58.353155 -34.653995,-58.353599 - 34.653992,-58.353718 -34.654021,-58.354155 - 34.654304,-58.354356 -34.654045)))
1228	San Rudecindo I	Buenos Aires	Florencio Varela	Bosques	((((-58.213228 -34.820726,-58.215523 - 34.822859,-58.217346 -34.821512,-58.215079 - 34.819324,-58.213181 -34.820656,-58.210186 - 34.817777,-58.20904 -34.816684,-58.207012 - 34.814805,-58.206655 -34.815054,-58.207293 - 34.815658,-58.207327 -34.815648,-58.208188 - 34.816489,-58.208213 -34.816479,-58.20861 - 34.816862,-58.208542 -34.81692,-58.209698 - 34.818036,-58.208722 -34.818756,-58.211881 - 34.821721,-58.213228 -34.820726)))
1231	Torchiaro	Buenos Aires	Marcos Paz	Marcos Paz	((((-58.796292 -34.778606,-58.794949 - 34.779688,-58.793419 -34.778354,-58.793136 - 34.778592,-58.791594 -34.777297,-58.791336 - 34.777509,-58.789831 -34.77606,-58.790441 - 34.775584,-58.796893 -34.770405,-58.797758 - 34.771164,-58.795138 -34.773256,-58.795818 - 34.773876,-58.798463 -34.771771,-58.804669 - 34.777085,-58.802509 -34.77878,-58.800074 - 34.776726,-58.799307 -34.776076,-58.800093 - 34.775434,-58.798605 -34.774217,-58.796758 - 34.77573,-58.798389 -34.776954,-58.798091 - 34.777185,-58.798849 -34.777808,-58.798323 - 34.778233,-58.797582 -34.777606,-58.796292 - 34.778606)))
1232	El Primavera	Buenos Aires	Malvinas Argentinas	Grand Bourg	((((-58.716667 -34.464368,-58.716557 - 34.464342,-58.715339 -34.463681,-58.714683 - 34.463374,-58.713957 -34.464285,-58.71488 - 34.464752,-58.716195 -34.46548,-58.716226 - 34.465588,-58.715586 -34.466389,-58.716477 - 34.466888,-58.717432 -34.467397,-58.717761 - 34.466992,-58.717953 -34.466723,-58.717025 - 34.466162,-58.717918 -34.465061,-58.717534 - 34.464879,-58.717572 -34.464772,-58.718338 - 34.463846,-58.71763 -34.463467,-58.71782 - 34.463225,-58.717663 -34.463147,-58.717448 - 34.463376,-58.717246 -34.463639,-58.717858 - 34.463967,-58.717911 -34.464073,-58.71742 - 34.464677,-58.716667 -34.464368)),((-58.727334 -34.464456,-58.725706 -34.463602,-58.724819 - 34.464625,-58.72405 -34.464206,-58.723226 - 34.465049,-58.722391 -34.464586,-58.720005 - 34.46776,-58.720861 -34.46822,-58.721145 - 34.467806,-58.723242 -34.468837,-58.723728 - 34.468141,-58.725628 -34.469157,-58.726714 - 34.467802,-58.728182 -34.465851,-58.726829 - 34.465167,-58.727334 -34.464456)))
1233	Puertas del Sur	Buenos Aires	Bahía Blanca	Bahía Blanca	((((-62.33316 -38.705489,-62.332934 - 38.705233,-62.332095 -38.705639,-62.331193 - 38.706082,-62.330111 -38.706522,-62.329074 - 38.706909,-62.325323 -38.708403,-62.322573 -



*[Handwritten signatures and initials]*





Congreso de la Nación

13-PE-22  
OD 304  
165



					38.709889,-62.32109 -38.711173,-62.321489 - 38.711519,-62.320344 -38.712433,-62.320029 - 38.712175,-62.315315 -38.713502,-62.313898 - 38.713546,-62.316292 -38.715488,-62.317643 - 38.7145,-62.3185 -38.715214,-62.317164 - 38.716211,-62.31817 -38.717002,-62.320765 - 38.714954,-62.330553 -38.707433,-62.331909 - 38.706355,-62.33316 -38.705489)))
1234	Nueve de Julio	Buenos Aires	General San Martin	Villa Ballester	(((-58.569908 -34.560416,-58.568617 - 34.559316,-58.567386 -34.56029,-58.56862 - 34.561428,-58.568897 -34.561626,-58.569852 - 34.560854,-58.569795 -34.560742,-58.569668 - 34.560618,-58.569908 -34.560416)))
1235	Amancay	Buenos Aires	Escobar	Maquinista Savio	((((-58.788658 -34.399412,-58.788847 - 34.398782,-58.789006 -34.398489,-58.788904 - 34.397872,-58.788206 -34.396684,-58.788022 - 34.396543,-58.787772 -34.396575,-58.787203 - 34.396685,-58.786855 -34.397045,-58.785658 - 34.396481,-58.785629 -34.395705,-58.785501 - 34.395443,-58.785431 -34.395107,-58.785528 - 34.394929,-58.785821 -34.394207,-58.786168 - 34.393011,-58.78593 -34.392848,-58.78653 - 34.392302,-58.785946 -34.39185,-58.786288 - 34.391226,-58.784607 -34.389947,-58.781605 - 34.388154,-58.780426 -34.389303,-58.777024 - 34.393657,-58.777054 -34.393702,-58.777054 - 34.393763,-58.775749 -34.395463,-58.782205 - 34.398919,-58.781311 -34.400102,-58.782073 - 34.400526,-58.779966 -34.403185,-58.780052 - 34.403294,-58.781591 -34.402619,-58.784187 - 34.401694,-58.788658 -34.399412),(-58.785094 - 34.395225,-58.783472 -34.397282,-58.78103 - 34.396032,-58.781541 -34.395248,-58.782024 - 34.395488,-58.782307 -34.39514,-58.781112 - 34.394501,-58.780328 -34.395397,-58.780176 - 34.395664,-58.778611 -34.394896,-58.780582 - 34.392442,-58.782888 -34.393899,-58.784763 - 34.394928,-58.785094 -34.395225)))
1236	Arenera	Buenos Aires	General San Martin	Villa Ballester	((((-58.585172 -34.557842,-58.586015 - 34.557615,-58.585857 -34.557154,-58.585484 - 34.555905,-58.585393 -34.555845,-58.584947 - 34.556174,-58.584643 -34.556398,-58.584891 - 34.556671,-58.584924 -34.556876,-58.584204 - 34.557361,-58.584335 -34.55759,-58.584117 - 34.557758,-58.584423 -34.558052,-58.585172 - 34.557842)))
1237	Veinticinco de Mayo	Buenos Aires	Quilmes	Quilmes	((((-58.243762 -34.714959,-58.242936 - 34.715336,-58.242778 -34.715438,-58.241898 - 34.715811,-58.241641 -34.715848,-58.240927 - 34.716517,-58.240238 -34.716105,-58.239808 - 34.716214,-58.239081 -34.716399,-58.23809 - 34.716908,-58.237919 -34.716834,-58.236782 - 34.717214,-58.23626 -34.717103,-58.235866 - 34.717314,-58.23581 -34.717642,-58.236505 - 34.718067,-58.237084 -34.717486,-58.237232 - 34.71749,-58.23982 -34.719019,-58.242921 - 34.715552,-58.243131 -34.715476,-58.243216 - 34.715493,-58.243778 -34.715003,-58.243835 - 34.71495,-58.243883 -34.714933,-58.244299 - 34.714744,-58.244778 -34.715023,-58.245295 - 34.714434,-58.245398 -34.714349,-58.245471 -



*Handwritten signatures and initials:*  
 - Top left: A stylized signature.  
 - Top right: The initials "CZ".  
 - Bottom left: A signature with a checkmark.  
 - Bottom right: The number "8".



Congreso de la Nación

13-PE-22  
OD 304  
166

					34.714409,-58.246473 -34.713996,-58.246372 - 34.713827,-58.245925 -34.714021,-58.24536 - 34.714265,-58.24434 -34.714709,-58.243782 - 34.714959,-58.243762 -34.714959)))
1238	Mitre y Boulogne Sur Mer	Buenos Aires	General San Martín	Villa Maipú	((( -58.518791 -34.56176,-58.518205 - 34.561405,-58.517788 -34.561823,-58.517792 - 34.561905,-58.518363 -34.562232,-58.518435 - 34.562233,-58.518511 -34.562132,-58.518484 - 34.562108,-58.518791 -34.56176)))
1239	Seis de Enero	Buenos Aires	Moreno	Cuartel V	((( -58.814513 -34.535839,-58.814248 - 34.535675,-58.814065 -34.535537,-58.813925 - 34.535454,-58.813907 -34.535382,-58.813887 - 34.535308,-58.813736 -34.535249,-58.813682 - 34.535103,-58.809185 -34.534294,-58.809111 - 34.53438,-58.80738 -34.536191,-58.807319 - 34.536268,-58.809149 -34.537468,-58.810274 - 34.536297,-58.811366 -34.537011,-58.810228 - 34.538174,-58.811471 -34.538988,-58.814513 - 34.535839)))
1240	Río Negro y Catamarca	Buenos Aires	Arrecifes	Arrecifes	((( -60.096691 -34.075758,-60.095597 - 34.076616,-60.095402 -34.076709,-60.095193 - 34.076698,-60.095256 -34.077913,-60.097329 - 34.076368,-60.096691 -34.075758)))
1241	De Los Constituyentes y Mitre	Buenos Aires	General San Martín	Villa Maipú	((( -58.516954 -34.561504,-58.516898 - 34.561478,-58.516918 -34.561449,-58.516741 - 34.561344,-58.516705 -34.561332,-58.516666 - 34.561373,-58.516485 -34.561617,-58.516743 - 34.561758,-58.516954 -34.561504)))
1242	Modelo	Buenos Aires	Avellaneda	Gerli	((( -58.380248 -34.684646,-58.38027 - 34.684913,-58.380752 -34.685993,-58.381132 - 34.685791,-58.38068 -34.68444,-58.379777 - 34.682141,-58.378932 -34.682366,-58.378823 - 34.682087,-58.378432 -34.682284,-58.380248 - 34.684646)))
1244	Lavallol	Buenos Aires	Malvinas Argentinas	Grand Bourg	((( -58.733352 -34.494744,-58.733057 - 34.494591,-58.732937 -34.494545,-58.732399 - 34.494211,-58.731871 -34.49392,-58.731357 - 34.4946,-58.732426 -34.49517,-58.732759 - 34.494735,-58.732894 -34.494739,-58.73326 - 34.494906,-58.733352 -34.494744)),((-58.733723 -34.494818,-58.734047 -34.494415,-58.734599 - 34.493675,-58.734774 -34.493679,-58.735079 - 34.49385,-58.735296 -34.493549,-58.735451 - 34.49372,-58.735571 -34.493734,-58.735475 - 34.492731,-58.735172 -34.493072,-58.735066 - 34.493123,-58.734945 -34.493031,-58.734784 - 34.492927,-58.734884 -34.492765,-58.734603 - 34.492617,-58.734283 -34.493007,-58.733098 - 34.494498,-58.733723 -34.494818)))
1245	Primero de Mayo	Buenos Aires	Lanús	Remedios De Escalada	((( -58.424408 -34.718052,-58.424187 - 34.717902,-58.422997 -34.717332,-58.422431 - 34.717825,-58.421716 -34.717987,-58.421488 - 34.718079,-58.421581 -34.719676,-58.421723 - 34.720074,-58.422529 -34.720481,-58.422719 - 34.720169,-58.423342 -34.719498,-58.424408 -



Handwritten signatures and initials: A, Z, J, X



Congreso de la Nación

13-PE-22  
OD 304  
167



					34.718052)))
1246	Parque Oeste	Buenos Aires	Moreno	Cuartel V	((( (-58.843653 -34.570133, -58.841133 -34.568439, -58.83767 -34.571921, -58.840246 -34.573654, -58.843653 -34.570133)), (-58.839499 -34.568274, -58.838639 -34.569168, -58.838301 -34.568946, -58.837989 -34.5693, -58.838069 -34.569344, -58.837968 -34.569457, -58.838154 -34.569579, -58.83624 -34.571453, -58.836392 -34.571563, -58.836497 -34.57151, -58.837077 -34.571514, -58.839948 -34.568554, -58.839499 -34.568274)))
1247	Sueños del Pilar	Buenos Aires	Ituzaingó	Ituzaingó	((( (-58.680802 -34.641005, -58.681106 -34.641258, -58.681453 -34.640999, -58.681217 -34.640785, -58.681405 -34.640615, -58.68149 -34.640553, -58.681873 -34.640245, -58.68161 -34.640036, -58.68154 -34.640098, -58.681471 -34.640027, -58.68139 -34.640084, -58.681138 -34.639868, -58.680836 -34.640071, -58.680507 -34.639818, -58.680257 -34.640021, -58.680852 -34.640539, -58.68072 -34.640666, -58.680966 -34.640866, -58.680802 -34.641005)))
1248	Guilford	Buenos Aires	Mercedes	Mercedes	((( (-59.43738 -34.640945, -59.437133 -34.641635, -59.438005 -34.641661, -59.43827 -34.641595, -59.439086 -34.641806, -59.439285 -34.64149, -59.438784 -34.641276, -59.438717 -34.641339, -59.43738 -34.640945)))
1249	La Catanga	Buenos Aires	General San Martín	Billinghurst	((( (-58.556021 -34.579849, -58.556017 -34.579817, -58.555721 -34.579565, -58.555691 -34.579577, -58.55555 -34.579443, -58.555242 -34.579189, -58.55501 -34.57936, -58.55454 -34.57974, -58.554783 -34.579987, -58.555028 -34.580205, -58.555326 -34.580425, -58.555713 -34.580101, -58.556021 -34.579849)))
1250	Altos de La Reja	Buenos Aires	Moreno	La Reja	((( (-58.84237 -34.64613, -58.841958 -34.644956, -58.840912 -34.645237, -58.841352 -34.646384, -58.841285 -34.646401, -58.840491 -34.64667, -58.837742 -34.647379, -58.834923 -34.648184, -58.835546 -34.649737, -58.835841 -34.650399, -58.836115 -34.651136, -58.837319 -34.654043, -58.84136 -34.652959, -58.844773 -34.65203, -58.843856 -34.649828, -58.843577 -34.649116, -58.845214 -34.648646, -58.844475 -34.646735, -58.844122 -34.645692, -58.84237 -34.64613), (-58.842908 -34.646426, -58.843121 -34.647027, -58.842844 -34.64711, -58.842641 -34.646493, -58.842908 -34.646426)))
1251	Cava Chica	Buenos Aires	San Isidro	Beccar	((( (-58.544582 -34.472098, -58.545218 -34.471178, -58.542964 -34.470133, -58.541205 -34.469283, -58.540529 -34.470162, -58.54093 -34.470366, -58.54102 -34.470396, -58.543279 -34.471476, -58.544582 -34.472098)))
1252	Lago del Bosque II	Buenos Aires	Merlo	Merlo	((( (-58.743537 -34.656808, -58.744279 -34.657035, -58.744652 -34.65638, -58.744951 -34.65645, -58.745032 -34.656408, -58.745744 -34.655667, -58.744697 -34.655074, -58.744349 -



*[Handwritten signatures and initials]*



Congreso de la Nación

13-PE-22  
OD 304  
168



					34.655319,-58.744108 -34.654527,-58.743754 - 34.654479,-58.743712 -34.654654,-58.743867 - 34.655922,-58.743537 -34.656808)))
1253	Lavalle	Buenos Aires	Arrecifes	Arrecifes	((((-60.114411 -34.067966,-60.111551 - 34.06898,-60.111345 -34.069536,-60.11157 - 34.069849,-60.112057 -34.069586,-60.112091 - 34.06951,-60.112582 -34.069273,-60.112722 - 34.06915,-60.113362 -34.069094,-60.114621 - 34.069044,-60.114399 -34.068568,-60.114652 - 34.068467,-60.114411 -34.067966)),((-60.117132 -34.067369,-60.116905 -34.066975,-60.114734 - 34.067523,-60.11475 -34.067868,-60.115995 - 34.067808,-60.116412 -34.067692,-60.116431 - 34.067737,-60.116911 -34.068677,-60.118202 - 34.068121,-60.117904 -34.067595,-60.118177 - 34.067197,-60.118086 -34.067037,-60.117132 - 34.067369)),((-60.117488 -34.065166,-60.115612 -34.065743,-60.11581 -34.06626,-60.117772 - 34.065645,-60.117488 -34.065166)),((-60.115324 -34.06583,-60.114631 -34.066052,-60.114678 - 34.066757,-60.11504 -34.066697,-60.115 - 34.066264,-60.115429 -34.066141,-60.115324 - 34.06583)))
1254	Puente Falbo	Buenos Aires	Moreno	Paso Del Rey	((((-58.733376 -34.639539,-58.733645 - 34.63925,-58.732874 -34.638482,-58.732307 - 34.639064,-58.732264 -34.639527,-58.732353 - 34.640188,-58.733171 -34.640912,-58.733283 - 34.640965,-58.733882 -34.641521,-58.733939 - 34.641551,-58.734076 -34.641523,-58.734876 - 34.640916,-58.734203 -34.640328,-58.734123 - 34.640184,-58.733376 -34.639539)))
1255	La Costa	Buenos Aires	Arrecifes	Arrecifes	((((-60.118509 -34.066915,-60.119773 - 34.066451,-60.119975 -34.066776,-60.121588 - 34.06618,-60.121467 -34.065893,-60.121303 - 34.065934,-60.120598 -34.064627,-60.119998 - 34.064841,-60.120228 -34.065253,-60.11864 - 34.065818,-60.118172 -34.06495,-60.117488 - 34.065166,-60.118043 -34.066101,-60.118509 - 34.066915)))
1256	La Tranquila	Buenos Aires	General San Martín	Villa Libertad	((((-58.554687 -34.583448,-58.55565 -34.58268,- 58.554871 -34.582046,-58.553906 -34.582776,- 58.554687 -34.583448)))
1257	Lucero	Buenos Aires	La Matanza	Ciudad Madero	((((-58.490293 -34.687282,-58.490358 - 34.687341,-58.49169 -34.686328,-58.490627 - 34.685386,-58.48929 -34.686381,-58.490293 - 34.687282)))
1258	Bongiovanni	Buenos Aires	Moreno	Paso Del Rey	((((-58.742592 -34.625805,-58.741517 - 34.624803,-58.742549 -34.623911,-58.741516 - 34.623004,-58.73927 -34.624733,-58.741455 - 34.626671,-58.742592 -34.625805)))
1259	Rodriguez	Buenos Aires	Malvinas Argentinas	Tierras Altas	((((-58.734291 -34.48057,-58.734232 - 34.480643,-58.734462 -34.480876,-58.734004 - 34.481112,-58.733915 -34.480942,-58.733786 - 34.480882,-58.7331 -34.480438,-58.733419 - 34.480071,-58.733443 -34.480002,-58.733379 -




*Handwritten signatures and initials:*  
 Jm  
 CL  
 J  
 8



Congreso de la Nación

13-PE-22  
OD 304  
169

					34.479923,-58.732949 -34.479679,-58.732837 - 34.479538,-58.732764 -34.479396,-58.732552 - 34.478899,-58.732598 -34.47885,-58.732711 - 34.478934,-58.732831 -34.478799,-58.732931 - 34.478859,-58.732778 -34.479063,-58.732944 - 34.479178,-58.732933 -34.479273,-58.733387 - 34.479509,-58.733604 -34.479657,-58.733676 - 34.479704,-58.733499 -34.479923,-58.733877 - 34.480122,-58.733781 -34.480268,-58.734291 - 34.48057)))
1260	Villa Zapiola	Buenos Aires	Moreno	Paso Del Rey	(((58.740929 -34.646958,-58.740482 - 34.646655,-58.739244 -34.645882,-58.738863 - 34.645718,-58.738735 -34.645875,-58.739496 - 34.646314,-58.739897 -34.646699,-58.740079 - 34.646959,-58.740364 -34.647419,-58.740493 - 34.647399,-58.740929 -34.646958)))
1261	San Cayetano	Buenos Aires	San Isidro	Beccar	(((58.55435 -34.467782,-58.554348 - 34.467637,-58.554233 -34.467534,-58.554142 - 34.467351,-58.554008 -34.467164,-58.553938 - 34.467131,-58.553877 -34.467136,-58.553786 - 34.46729,-58.553686 -34.467243,-58.553411 - 34.467634,-58.551579 -34.46679,-58.551955 - 34.466239,-58.551676 -34.466098,-58.551567 - 34.466283,-58.550814 -34.465908,-58.550547 - 34.466306,-58.550496 -34.46636,-58.550177 - 34.466875,-58.550449 -34.466996,-58.550459 - 34.466978,-58.552058 -34.467763,-58.552659 - 34.468041,-58.552636 -34.468078,-58.552734 - 34.468127,-58.552719 -34.46815,-58.55278 - 34.468182,-58.552812 -34.468132,-58.553846 - 34.468629,-58.553853 -34.468892,-58.554128 - 34.469027,-58.554173 -34.468939,-58.554126 - 34.468756,-58.554182 -34.468776,-58.554193 - 34.468829,-58.554443 -34.46882,-58.554405 - 34.468874,-58.554671 -34.469004,-58.554687 - 34.468983,-58.554801 -34.469041,-58.554754 - 34.469116,-58.554849 -34.469171,-58.555173 - 34.469165,-58.555103 -34.46806,-58.554877 - 34.468048,-58.55435 -34.467782)))
1262	Villa Zapiola	Buenos Aires	Moreno	Paso Del Rey	(((58.733958 -34.641676,-58.732661 - 34.642646,-58.733684 -34.643126,-58.734195 - 34.643397,-58.73489 -34.643575,-58.735606 - 34.643703,-58.735803 -34.64376,-58.736638 - 34.644342,-58.738319 -34.645311,-58.738678 - 34.644946,-58.736823 -34.643851,-58.737446 - 34.64317,-58.736537 -34.64257,-58.735898 - 34.643216,-58.734801 -34.642422,-58.733958 - 34.641676)))
1263	Seamos Libres	Buenos Aires	La Costa	San Clemente Del Tuyú	(((56.725953 -36.371812,-56.726913 - 36.371712,-56.72681 -36.370915,-56.725791 - 36.371017,-56.725213 -36.36747,-56.725114 - 36.36729,-56.725049 -36.367057,-56.725075 - 36.366923,-56.725168 -36.366924,-56.725257 - 36.366948,-56.725593 -36.366959,-56.726187 - 36.366924,-56.726232 -36.36718,-56.727416 - 36.367085,-56.72815 -36.372862,-56.728098 - 36.372866,-56.728733 -36.376624,-56.726691 - 36.376818,-56.726454 -36.375214,-56.727427 - 36.375115,-56.727272 -36.373984,-56.726287 - 36.374083,-56.725953 -36.371812)))



*[Handwritten signatures and initials]*



Congreso de la Nación


13-PE-22

OD 304

170



1264	FFCC y Calle 107	Buenos Aires	Mercedes	Mercedes	(((-59.418923 -34.65861,-59.418331 -34.658698,-59.416892 -34.658917,-59.416196 -34.659003,-59.414361 -34.659134,-59.414319 -34.659186,-59.413679 -34.65928,-59.412936 -34.659237,-59.412343 -34.659298,-59.412323 -34.659448,-59.412966 -34.65947,-59.413407 -34.659472,-59.414397 -34.659384,-59.414499 -34.659405,-59.415715 -34.65929,-59.418953 -34.658782,-59.418923 -34.65861)))
1265	Ampliación El Tala	Buenos Aires	La Costa	San Clemente Del Tuyú	(((-56.728098 -36.372866,-56.729165 -36.379179,-56.733542 -36.378747,-56.733416 -36.377849,-56.734039 -36.377752,-56.733288 -36.372502,-56.732531 -36.372514,-56.728098 -36.372866)))
1266	Manzanares	Buenos Aires	Moreno	La Reja	(((-58.845279 -34.656535,-58.845428 -34.656419,-58.844909 -34.655228,-58.845972 -34.654889,-58.845353 -34.653433,-58.844331 -34.653713,-58.843759 -34.652322,-58.84163 -34.652907,-58.843269 -34.657034,-58.844389 -34.656806,-58.845279 -34.656535)))
1267	Gendarmería	Buenos Aires	Quilmes	Ezepeleta	(((-58.221067 -34.749061,-58.221508 -34.748513,-58.214371 -34.744858,-58.209826 -34.74265,-58.209571 -34.742485,-58.209174 -34.742941,-58.219816 -34.748451,-58.221067 -34.749061)))
1268	Dos de Abril	Buenos Aires	Quilmes	Ezepeleta	(((-58.253369 -34.751832,-58.251783 -34.750915,-58.25177 -34.750938,-58.251269 -34.751871,-58.251232 -34.751858,-58.250949 -34.752414,-58.251226 -34.752559,-58.251344 -34.752429,-58.252174 -34.752931,-58.251835 -34.753412,-58.251939 -34.753712,-58.251905 -34.754027,-58.252103 -34.754127,-58.252683 -34.753145,-58.253369 -34.751832)))
1269	San Cayetano	Buenos Aires	Quilmes	Ezepeleta	(((-58.255117 -34.759449,-58.255914 -34.75856,-58.254962 -34.758027,-58.255632 -34.757213,-58.254213 -34.756404,-58.25303 -34.755719,-58.252229 -34.757131,-58.252564 -34.757502,-58.253638 -34.758703,-58.253919 -34.758886,-58.255117 -34.759449)))
1270	Santa Lucía	Buenos Aires	Quilmes	Quilmes Oeste	(((-58.321727 -34.749714,-58.320929 -34.749269,-58.319205 -34.751449,-58.318579 -34.751033,-58.318392 -34.750782,-58.318256 -34.750502,-58.318205 -34.750145,-58.318185 -34.749895,-58.318067 -34.74966,-58.317676 -34.749352,-58.317202 -34.748923,-58.317033 -34.748669,-58.317017 -34.748486,-58.317121 -34.748327,-58.317103 -34.748141,-58.317279 -34.747789,-58.31815 -34.746901,-58.318307 -34.746658,-58.318652 -34.746776,-58.322436 -34.747159,-58.322521 -34.747209,-58.32158 -34.748435,-58.321958 -34.748654,-58.321811 -34.748841,-58.322063 -34.748971,-58.322047 -34.748988,-58.322231 -34.749083,-58.321727 -34.749714)))
1271	Villa del	Buenos	Quilmes	Quilmes Oeste	(((-58.304889 -34.750358,-58.30524 -



Handwritten signatures and initials.



Congreso de la Nación

13-PE-22  
OD 304  
171

	Carmen	Aires			34.749981,-58.305839 -34.750335,-58.306194 - 34.749939,-58.306013 -34.749807,-58.306117 - 34.749712,-58.306616 -34.750065,-58.306793 - 34.74996,-58.307245 -34.749605,-58.304675 - 34.748157,-58.304327 -34.748577,-58.303516 - 34.749572,-58.304889 -34.750358)))
1272	Kilómetro 13	Buenos Aires	Quilmes	Quilmes Oeste	(((-58.31291 -34.746328,-58.313422 - 34.745757,-58.314381 -34.746301,-58.315225 - 34.746644,-58.316379 -34.747476,-58.31598 - 34.747816,-58.316059 -34.748447,-58.314371 - 34.749662,-58.314908 -34.75024,-58.314961 - 34.750295,-58.315598 -34.749834,-58.315794 - 34.749602,-58.315525 -34.749307,-58.316345 - 34.748771,-58.316886 -34.748379,-58.316903 - 34.747877,-58.317291 -34.74751,-58.317645 - 34.747144,-58.318063 -34.746557,-58.315853 - 34.745596,-58.313379 -34.74449,-58.312559 - 34.745198,-58.313214 -34.745632,-58.312696 - 34.746276,-58.312782 -34.746328,-58.312388 - 34.746621,-58.313189 -34.747362,-58.313467 - 34.747192,-58.313817 -34.746786,-58.31291 - 34.746328)))
1273	Sayonara I	Buenos Aires	Quilmes	Villa La Florida	(((-58.306424 -34.76084,-58.306599 - 34.760417,-58.305548 -34.759966,-58.304407 - 34.759457,-58.301496 -34.758206,-58.301222 - 34.75864,-58.30166 -34.758824,-58.304819 - 34.760149,-58.304808 -34.760357,-58.306248 - 34.761058,-58.306133 -34.76121,-58.306369 - 34.761336,-58.306802 -34.761109,-58.306424 - 34.76084)))
1275	La Gloria	Buenos Aires	Moreno	Cuartel V	(((-58.816562 -34.516044,-58.819168 - 34.517812,-58.82057 -34.516425,-58.817979 - 34.514715,-58.817126 -34.515695,-58.817336 - 34.515837,-58.817088 -34.516104,-58.816744 - 34.515883,-58.816562 -34.516044)))
1276	Cri Cri	Buenos Aires	Escobar	Garin	(((-58.755762 -34.418297,-58.754814 - 34.419475,-58.756313 -34.420292,-58.75603 - 34.420656,-58.754502 -34.419854,-58.753877 - 34.420593,-58.753911 -34.420649,-58.755398 - 34.421472,-58.753508 -34.423856,-58.751955 - 34.422976,-58.753839 -34.420626,-58.752885 - 34.42011,-58.753499 -34.419323,-58.752116 - 34.418548,-58.752794 -34.417743,-58.754178 - 34.418497,-58.75476 -34.417754,-58.755762 - 34.418297)))
1277	Tres de Febrero	Buenos Aires	Lanús	Remedios De Escalada	(((-58.404677 -34.719724,-58.404256 - 34.720318,-58.405429 -34.720911,-58.405654 - 34.720639,-58.406234 -34.720512,-58.406445 - 34.720593,-58.406577 -34.720434,-58.407354 - 34.720283,-58.407669 -34.720272,-58.40791 - 34.720239,-58.40828 -34.72019,-58.408678 - 34.719999,-58.409286 -34.720297,-58.410115 - 34.719217,-58.409191 -34.719293,-58.408634 - 34.719021,-58.408315 -34.71926,-58.407746 - 34.719306,-58.407598 -34.719423,-58.406801 - 34.719081,-58.406342 -34.719628,-58.40551 - 34.719254,-58.405011 -34.719881,-58.404677 - 34.719724)))



Handwritten signatures and initials.



Congreso de la Nación

13-PE-22  
OD 304  
172



1278	Martinez Moreno	Buenos Aires	Esteban Echeverria	El Jagüel	(((-58.493269 -34.826853,-58.493705 - 34.826669,-58.494002 -34.826495,-58.494226 - 34.826347,-58.493348 -34.825939,-58.49325 - 34.825973,-58.492892 -34.826558,-58.493082 - 34.826655,-58.493154 -34.826717,-58.493269 - 34.826853)))
1279	Malvinas	Buenos Aires	Quilmes	Quilmes Oeste	((((-58.332729 -34.749452,-58.333106 - 34.74964,-58.332889 -34.74992,-58.333246 - 34.750106,-58.334521 -34.748502,-58.333692 - 34.748113,-58.332729 -34.749452))),( (-58.331811 -34.74897,-58.33201 -34.749083,-58.332707 - 34.748137,-58.332507 -34.74804,-58.331811 - 34.74897)))
1280	Mayor del Pino	Buenos Aires	Moreno	Cuartel V	((((-58.803077 -34.544504,-58.800278 - 34.547315,-58.801374 -34.548037,-58.802 - 34.548451,-58.80215 -34.548537,-58.804812 - 34.545848,-58.803856 -34.545242,-58.803796 - 34.54499,-58.803077 -34.544504)))
1281	Veinticuatro de Marzo	Buenos Aires	Quilmes	Bernal Oeste	((((-58.331849 -34.741594,-58.33148 - 34.741388,-58.330987 -34.741126,-58.33087 - 34.741116,-58.330517 -34.741539,-58.331501 - 34.742102,-58.331849 -34.741594)))
1282	Nueve de Agosto	Buenos Aires	Quilmes	Quilmes Oeste	((((-58.308149 -34.749072,-58.310834 - 34.750467,-58.310502 -34.751042,-58.310876 - 34.751208,-58.31183 -34.749783,-58.311691 - 34.749332,-58.30971 -34.747741,-58.308149 - 34.749072)))
1283	Veintisiete de Marzo	Buenos Aires	Quilmes	Quilmes Oeste	((((-58.331201 -34.759266,-58.330165 - 34.758737,-58.329609 -34.759444,-58.329722 - 34.759518,-58.330732 -34.760044,-58.330864 - 34.759863,-58.331253 -34.759324,-58.331201 - 34.759266)))
1284	Marchetti II	Buenos Aires	Mercedes	Mercedes	((((-59.453694 -34.643659,-59.452549 - 34.643886,-59.45256 -34.643935,-59.452951 - 34.645431,-59.453225 -34.647094,-59.453238 - 34.64718,-59.45678 -34.646757,-59.456901 - 34.646701,-59.456935 -34.646583,-59.456915 - 34.646464,-59.454782 -34.644551,-59.454108 - 34.643845,-59.453933 -34.643714,-59.453824 - 34.643668,-59.453694 -34.643659)))
1285	Los Eucaliptus	Buenos Aires	Quilmes	Quilmes Oeste	((((-58.290614 -34.724451,-58.290612 - 34.724456,-58.290037 -34.72522,-58.290647 - 34.725534,-58.290333 -34.725984,-58.289469 - 34.725571,-58.289777 -34.725103,-58.289977 - 34.725194,-58.290529 -34.724416,-58.290532 - 34.724411,-58.289491 -34.723913,-58.289487 - 34.723917,-58.289235 -34.724217,-58.287797 - 34.723566,-58.287061 -34.72456,-58.286871 - 34.724486,-58.286855 -34.72452,-58.286576 - 34.724381,-58.286367 -34.724661,-58.286947 - 34.72496,-58.287594 -34.725258,-58.287719 - 34.725033,-58.287836 -34.725096,-58.287705 - 34.72531,-58.287816 -34.725361,-58.287961 - 34.725163,-58.288324 -34.725333,-58.288186 - 34.72553,-58.290382 -34.726633,-58.291562 -



Handwritten signatures and initials, including a large 'CZ' and a signature with an 'x' below it.





Congreso de la Nación

13-PE-22  
OD 304  
173



					34.724905,-58.290614 -34.724451)))
1286	San Sebastián	Buenos Aires	Quilmes	Bernal Oeste	((( -58.31432 -34.720159,-58.313676 -34.720693,-58.313987 -34.72094,-58.313735 -34.721134,-58.313798 -34.721187,-58.313643 -34.721323,-58.313492 -34.721451,-58.313526 -34.721574,-58.313472 -34.721684,-58.31325 -34.721881,-58.31367 -34.72236,-58.313938 -34.722859,-58.313728 -34.723027,-58.314044 -34.723328,-58.314308 -34.723796,-58.314298 -34.724206,-58.314512 -34.724406,-58.31466 -34.724091,-58.31462 -34.723978,-58.313679 -34.722113,-58.313638 -34.721633,-58.314226 -34.721102,-58.314356 -34.720698,-58.314414 -34.720216,-58.314363 -34.720205,-58.31432 -34.720159))),((-58.310256 -34.729705,-58.310263 -34.729814,-58.312294 -34.730872,-58.313893 -34.727176,-58.313771 -34.726903,-58.310256 -34.729705)))
1287	Santa Catalina	Buenos Aires	Esteban Echeverría	Luis Guillón	((( -58.45999 -34.792907,-58.46136 -34.791045,-58.460444 -34.790546,-58.460752 -34.790082,-58.461034 -34.789703,-58.461452 -34.7899,-58.461362 -34.790029,-58.461257 -34.789969,-58.461067 -34.790209,-58.462188 -34.790765,-58.462496 -34.790442,-58.463065 -34.791252,-58.461263 -34.793602,-58.45999 -34.792907)))
1288	El Faro	Buenos Aires	Lomas de Zamora	Villa Albertina	((( -58.440185 -34.745273,-58.441022 -34.744094,-58.435795 -34.741196,-58.435733 -34.741248,-58.436939 -34.742636,-58.439726 -34.745839,-58.440185 -34.745273)))
1289	Ciudad Jardín Santa Catalina	Buenos Aires	Lomas de Zamora	Santa Catalina	((( -58.477549 -34.73439,-58.478928 -34.733299,-58.475992 -34.73321,-58.475473 -34.733169,-58.475184 -34.733421,-58.477051 -34.734207,-58.477549 -34.73439)))
1290	Villa Trinidad	Buenos Aires	Moreno	Trujui	((( -58.73555 -34.608366,-58.731443 -34.611529,-58.732435 -34.612394,-58.731985 -34.612714,-58.733636 -34.614305,-58.735079 -34.613339,-58.736782 -34.614876,-58.737941 -34.613922,-58.736304 -34.612486,-58.737307 -34.611737,-58.735582 -34.610188,-58.736696 -34.609373,-58.73656 -34.609232,-58.737837 -34.608371,-58.73589 -34.606667,-58.734704 -34.607545,-58.73555 -34.608366)))
1291	Juan Manuel de Rosas II	Buenos Aires	Lomas de Zamora	Santa Catalina	((( -58.483311 -34.733358,-58.479076 -34.733258,-58.478928 -34.733299,-58.478522 -34.733678,-58.478504 -34.733673,-58.478421 -34.73374,-58.478429 -34.733751,-58.477585 -34.734361,-58.477645 -34.734403,-58.480714 -34.735762,-58.480697 -34.735819,-58.481819 -34.736301,-58.483069 -34.734382,-58.483246 -34.733843,-58.483311 -34.733358)))
1292	De Vicenzo Alto	Buenos Aires	Pilar	Manuel Alberti	((( -58.768382 -34.435806,-58.769566 -34.434286,-58.768646 -34.433805,-58.767133 -34.435809,-58.768034 -34.436264,-58.766318 -34.43852,-58.769899 -34.440393,-58.769179 -34.441351,-58.76959 -34.441569,-58.77002 -



*Handwritten signatures and initials: "DL" and "8"*



Congreso de la Nación

13-PE-22  
OD 304  
174



					34.441586,-58.770582 -34.441456,-58.770933 - 34.440935,-58.770769 -34.440838,-58.771461 - 34.439926,-58.772381 -34.4404,-58.773042 - 34.439513,-58.769609 -34.437675,-58.770215 - 34.436796,-58.768382 -34.435806)))
1293	Gabriel Miró	Buenos Aires	Lomas de Zamora	Villa Fiorito	(((-58.446811 -34.719831,-58.4487 -34.717664,- 58.449452 -34.716491,-58.445842 -34.714597,- 58.443957 -34.71702,-58.442951 -34.717573,- 58.442367 -34.718277,-58.442928 -34.718522,- 58.443537 -34.718894,-58.443424 -34.719086,- 58.444395 -34.719681,-58.444507 -34.719533,- 58.445296 -34.720041,-58.44558 -34.720219,- 58.445452 -34.720402,-58.44608 -34.720794,- 58.446377 -34.720369,-58.444757 -34.719338,- 58.445178 -34.718804,-58.446811 -34.719831)))
1294	2 de Abril II	Buenos Aires	La Matanza	Gregorio De Laferrere	(((-58.576893 -34.741633,-58.575467 - 34.740939,-58.574689 -34.741962,-58.574819 - 34.742059,-58.576056 -34.742682,-58.576893 - 34.741633)))
1295	La Cava	Buenos Aires	Lomas de Zamora	Villa Fiorito	(((-58.442557 -34.712989,-58.442991 - 34.712836,-58.446084 -34.711814,-58.445753 - 34.711657,-58.44447 -34.710997,-58.444447 - 34.710986,-58.443783 -34.710663,-58.443631 - 34.710859,-58.4434 -34.710756,-58.443177 - 34.710801,-58.442986 -34.710714,-58.442948 - 34.710774,-58.442462 -34.710559,-58.442102 - 34.711045,-58.441941 -34.71098,-58.441079 - 34.711981,-58.439027 -34.710928,-58.437523 - 34.712922,-58.435273 -34.711633,-58.4348 - 34.712235,-58.432832 -34.714885,-58.432231 - 34.71565,-58.432212 -34.71568,-58.433287 - 34.71619,-58.433419 -34.716156,-58.43388 - 34.715968,-58.436853 -34.714997,-58.436915 - 34.715007,-58.437167 -34.715483,-58.43794 - 34.715903,-58.437178 -34.716876,-58.439174 - 34.717883,-58.439577 -34.717957,-58.440817 - 34.718059,-58.440396 -34.718625,-58.441525 - 34.719257,-58.442297 -34.718251,-58.442367 - 34.718277,-58.442951 -34.717573,-58.443906 - 34.717048,-58.443785 -34.716996,-58.443254 - 34.71688,-58.442511 -34.716791,-58.441249 - 34.716649,-58.442273 -34.715288,-58.442569 - 34.715425,-58.442674 -34.715283,-58.443318 - 34.715377,-58.443421 -34.715248,-58.444787 - 34.715953,-58.445116 -34.71553,-58.445044 - 34.715493,-58.442951 -34.714317,-58.442033 - 34.713708,-58.442557 -34.712989)))
1296	Veinticinco de Mayo	Buenos Aires	Malvinas Argentinas	Tierras Altas	(((-58.741504 -34.481423,-58.740772 - 34.481019,-58.740495 -34.480952,-58.740165 - 34.481354,-58.739906 -34.481269,-58.739593 - 34.48111,-58.738787 -34.480704,-58.738243 - 34.4813,-58.738581 -34.481427,-58.739447 - 34.48168,-58.73946 -34.481749,-58.739354 - 34.48192,-58.739107 -34.482187,-58.738829 - 34.482561,-58.740151 -34.483208,-58.740632 - 34.482525,-58.740792 -34.482342,-58.741139 - 34.481893,-58.741575 -34.482121,-58.741851 - 34.481762,-58.741426 -34.481568,-58.741504 - 34.481423)))



Handwritten signatures and initials.




Congreso de la Nación

13-PE-22  
OD 304  
175



1297	Villa Ángela	Buenos Aires	Moreno	Trujui	(((-58.747259 -34.594719,-58.747622 - 34.594431,-58.74796 -34.594691,-58.748231 - 34.594518,-58.749039 -34.593861,-58.749698 - 34.59441,-58.74979 -34.594336,-58.750433 - 34.59389,-58.749537 -34.593063,-58.748654 - 34.59369,-58.747723 -34.59283,-58.746367 - 34.593881,-58.747259 -34.594719)),((-58.751083 -34.594173,-58.751439 -34.593898,-58.753213 - 34.593935,-58.753251 -34.594058,-58.752897 - 34.594204,-58.752929 -34.594315,-58.752526 - 34.594615,-58.751899 -34.59416,-58.751454 - 34.594469,-58.751083 -34.594173)))
1298	Calle 64 y Calle 15	Buenos Aires	Mercedes	Mercedes	(((-59.423354 -34.633242,-59.423148 - 34.633243,-59.4231 -34.634783,-59.423306 - 34.634792,-59.423354 -34.633242)))
1299	San José Obrero	Buenos Aires	Lomas de Zamora	Villa Fiorito	((((-58.449052 -34.710412,-58.450248 - 34.708898,-58.451185 -34.707646,-58.450881 - 34.707469,-58.449745 -34.706846,-58.448926 - 34.706317,-58.448541 -34.70611,-58.446697 - 34.708127,-58.446978 -34.708299,-58.447136 - 34.708413,-58.446451 -34.708562,-58.446337 - 34.708634,-58.449052 -34.710412)))
1300	Estación Mercedes	Buenos Aires	Mercedes	Mercedes	(((-59.429571 -34.658171,-59.428595 - 34.658303,-59.428932 -34.659327,-59.429856 - 34.659106,-59.429712 -34.658568,-59.429571 - 34.658171)))
1301	Tierra Verde	Buenos Aires	Avellaneda	Sarandí	((((-58.322312 -34.682815,-58.323687 - 34.684016,-58.324194 -34.683612,-58.323871 - 34.683333,-58.324826 -34.68255,-58.328777 - 34.679497,-58.328814 -34.679469,-58.328779 - 34.679438,-58.3291 -34.679189,-58.328718 - 34.678841,-58.32927 -34.6784,-58.329069 - 34.67824,-58.32869 -34.677747,-58.322312 - 34.682815)))
1302	Rawson y Matoso	Buenos Aires	Malvinas Argentinas	Sourdeaux	((((-58.653935 -34.497317,-58.653619 - 34.497052,-58.653294 -34.497298,-58.653374 - 34.497448,-58.653582 -34.497594,-58.653286 - 34.497843,-58.653528 -34.497975,-58.653485 - 34.498028,-58.653639 -34.498147,-58.65371 - 34.498094,-58.653847 -34.498239,-58.653999 - 34.498371,-58.654144 -34.498252,-58.653989 - 34.498069,-58.653833 -34.49789,-58.653843 - 34.497695,-58.653984 -34.49767,-58.653799 - 34.497489,-58.653935 -34.497317)),((-58.653055 -34.49722,-58.652797 -34.497016,-58.652636 - 34.497138,-58.652894 -34.497346,-58.653055 - 34.49722)))
1303	Villa Escobar	Buenos Aires	Moreno	Francisco Álvarez	((((-58.864984 -34.646937,-58.864005 - 34.647918,-58.865241 -34.648732,-58.866255 - 34.647731,-58.867807 -34.647153,-58.866626 - 34.646282,-58.865712 -34.647291,-58.864984 - 34.646937)),((-58.869514 -34.646535,-58.869407 -34.64661,-58.867876 -34.647142,-58.868915 - 34.646157,-58.869514 -34.646535)))
1304	Los Prados	Buenos	La Matanza	Villa	(((-58.609274 -34.68803,-58.608696 -



Handwritten signatures and initials: A, OZ, and other marks.




Congreso de la Nación

13-PE-22  
OD 304  
176



		Aires		Luzuriaga	34.688505,-58.608219 -34.688923,-58.608571 - 34.689227,-58.609122 -34.688785,-58.609642 - 34.688336,-58.60961 -34.688259,-58.609274 - 34.68803)))
1305	Unión y Fuerza	Buenos Aires	Lomas de Zamora	Santa Catalina	(((-58.462041 -34.749143,-58.464784 - 34.745372,-58.465594 -34.744259,-58.46478 - 34.743795,-58.459607 -34.750804,-58.459983 - 34.750978,-58.460551 -34.751221,-58.462041 - 34.749143)))
1306	Barrio Parque 1	Buenos Aires	Moreno	Paso Del Rey	(((-58.756474 -34.620687,-58.755859 - 34.620175,-58.755774 -34.620242,-58.75521 - 34.620686,-58.754807 -34.621001,-58.755397 - 34.621534,-58.756474 -34.620687)))
1307	Nueva Esperanza	Buenos Aires	Lomas de Zamora	Santa Catalina	(((-58.496415 -34.729139,-58.493033 - 34.733696,-58.492887 -34.733684,-58.492481 - 34.734207,-58.49233 -34.734193,-58.490828 - 34.732827,-58.49137 -34.732423,-58.490425 - 34.731872,-58.490163 -34.732137,-58.487363 - 34.729723,-58.487401 -34.729617,-58.489127 - 34.72894,-58.4901 -34.728657,-58.491129 - 34.728498,-58.491448 -34.728421,-58.491639 - 34.728362,-58.492033 -34.728147,-58.492494 - 34.727891,-58.492664 -34.727708,-58.493116 - 34.72727,-58.49341 -34.72688,-58.493714 - 34.725904,-58.493851 -34.725198,-58.493991 - 34.725064,-58.494263 -34.724975,-58.4946 - 34.724924,-58.494957 -34.72491,-58.495609 - 34.724975,-58.495787 -34.724965,-58.495931 - 34.724922,-58.496258 -34.724757,-58.496507 - 34.724573,-58.496612 -34.724403,-58.496914 - 34.724106,-58.497266 -34.723885,-58.497779 - 34.723644,-58.498111 -34.723416,-58.498373 - 34.723278,-58.498966 -34.723127,-58.499462 - 34.723117,-58.499841 -34.72312,-58.50021 - 34.723106,-58.500533 -34.722981,-58.500781 - 34.722908,-58.500889 -34.72296,-58.500918 - 34.722993,-58.500977 -34.72306,-58.500984 - 34.72317,-58.500868 -34.723364,-58.496415 - 34.729139)))
1308	Néstor Kirchner	Buenos Aires	Lomas de Zamora	Santa Catalina	(((-58.463466 -34.751134,-58.464157 - 34.750243,-58.465103 -34.750663,-58.467957 - 34.752083,-58.468179 -34.751785,-58.462298 - 34.748815,-58.460572 -34.751193,-58.461644 - 34.751594,-58.462311 -34.750683,-58.462448 - 34.750668,-58.463466 -34.751134)))
1309	El Triunfo	Buenos Aires	La Plata	San Carlos	(((-58.006569 -34.922546,-58.0061 -34.922102,- 58.005653 -34.921693,-58.005551 -34.92161,- 58.005845 -34.921417,-58.005554 -34.921141,- 58.005298 -34.921285,-58.00536 -34.921855,- 58.005373 -34.922082,-58.005446 -34.922233,- 58.005721 -34.922547,-58.006102 -34.92289,- 58.006569 -34.922546)),(-58.005203 - 34.921984,-58.005213 -34.921737,-58.005183 - 34.92148,-58.005171 -34.92134,-58.004586 - 34.921738,-58.004999 -34.922145,-58.005203 - 34.921984)))
1310	El Claro	Buenos	Tigre	Benavidez	(((-58.681698 -34.419221,-58.678979 -



*[Handwritten signatures and initials]*



Congreso de la Nación

13-PE-22

OD 304

177



		Aires			34.417745,-58.678644 -34.41755,-58.678146 - 34.418197,-58.678454 -34.418359,-58.679746 - 34.419032,-58.681842 -34.420186,-58.682138 - 34.419771,-58.681549 -34.419442,-58.681698 - 34.419221)))
1311	El Chaparral	Buenos Aires	Lomas de Zamora	Villa Albertina	(((-58.438349 -34.752132,-58.438626 - 34.751946,-58.438433 -34.751507,-58.438048 - 34.750379,-58.437493 -34.751111,-58.43712 - 34.751627,-58.438349 -34.752132)))
1312	Sebastián	Buenos Aires	Lomas de Zamora	Santa Catalina	(((-58.459646 -34.751674,-58.458482 - 34.753228,-58.459736 -34.753889,-58.460967 - 34.752179,-58.460104 -34.751823,-58.459646 - 34.751674)))
1313	Pfizer	Buenos Aires	Moreno	Trujui	(((-58.759997 -34.613686,-58.759206 - 34.612912,-58.758039 -34.613758,-58.758821 - 34.614529,-58.759997 -34.613686)))
1314	El Triángulo 2	Buenos Aires	La Matanza	González Catán	(((-58.639442 -34.767255,-58.640061 - 34.767393,-58.639973 -34.767246,-58.637996 - 34.76668,-58.636072 -34.766125,-58.636054 - 34.766297,-58.636304 -34.76652,-58.637651 - 34.76765,-58.637761 -34.767586,-58.638026 - 34.767509,-58.638338 -34.767416,-58.638588 - 34.767348,-58.638891 -34.767306,-58.639218 - 34.767272,-58.639442 -34.767255)))
1315	Madre Teresa de Calcuta	Buenos Aires	La Matanza	Isidro Casanova	(((-58.566153 -34.734,-58.565957 -34.734866,- 58.566479 -34.734978,-58.567089 -34.735081,- 58.567556 -34.734718,-58.567373 -34.734212,- 58.566153 -34.734)))
1316	Luján	Buenos Aires	Avellaneda	Gerli	(((-58.353115 -34.69341,-58.352318 - 34.694046,-58.351895 -34.693696,-58.350304 - 34.695052,-58.351908 -34.696348,-58.351851 - 34.697064,-58.351297 -34.697523,-58.351083 - 34.697608,-58.350678 -34.697902,-58.351514 - 34.698623,-58.352697 -34.697713,-58.353259 - 34.697244,-58.35245 -34.696536,-58.353476 - 34.695762,-58.352693 -34.695011,-58.353139 - 34.694692,-58.353678 -34.695133,-58.354289 - 34.69464,-58.353545 -34.694066,-58.353594 - 34.693914,-58.353456 -34.69373,-58.353115 - 34.69341)))
1317	José Hernández	Buenos Aires	La Matanza	Tapiales	(((-58.49082 -34.717083,-58.490528 - 34.717005,-58.490241 -34.716902,-58.489598 - 34.716899,-58.489109 -34.716893,-58.488838 - 34.717059,-58.488776 -34.717108,-58.488992 - 34.717314,-58.488959 -34.717342,-58.489743 - 34.718043,-58.490237 -34.717636,-58.490374 - 34.71771,-58.490602 -34.717892,-58.490365 - 34.718114,-58.491071 -34.718729,-58.491284 - 34.718526,-58.491236 -34.718482,-58.491792 - 34.71797,-58.492271 -34.718342,-58.492664 - 34.718049,-58.492854 -34.717856,-58.49294 - 34.71767,-58.49082 -34.717083)))
1318	La Juanita	Buenos	La Matanza	Gregorio De	(((-58.626784 -34.740746,-58.626391 -



Handwritten signatures and initials: A, CL, Y, x



Congreso de la Nación

13-PE-22  
OD 304  
178

		Aires		Laferrere	34.740404,-58.625842 -34.73993,-58.625594 - 34.739727,-58.625142 -34.73934,-58.624554 - 34.738838,-58.623808 -34.739421,-58.624415 - 34.739964,-58.625314 -34.740711,-58.625439 - 34.740813,-58.625519 -34.740857,-58.626052 - 34.741318,-58.626784 -34.740746)))
1319	René Salamanca	Buenos Aires	La Matanza	González Catán	((((-58.649665 -34.74417,-58.649646 - 34.744152,-58.648439 -34.743168,-58.648433 - 34.743163,-58.644982 -34.745829,-58.644067 - 34.746493,-58.645415 -34.747547,-58.649665 - 34.74417))))
1320	Biocca	Buenos Aires	San Vicente	San Vicente	((((-58.428206 -35.037809,-58.430381 - 35.036327,-58.43044 -35.03625,-58.430454 - 35.036143,-58.430431 -35.036054,-58.426259 - 35.032323,-58.424017 -35.034036,-58.424909 - 35.034848,-58.426034 -35.034002,-58.4269 - 35.034769,-58.425768 -35.035638,-58.428206 - 35.037809))))
1321	Doce de Octubre	Buenos Aires	La Matanza	González Catán	((((-58.64134 -34.741388,-58.640549 - 34.742061,-58.644982 -34.745829,-58.65011 - 34.741868,-58.649171 -34.741065,-58.652715 - 34.738238,-58.65147 -34.737097,-58.649716 - 34.735527,-58.649103 -34.735337,-58.645662 - 34.738084,-58.64401 -34.736629,-58.639734 - 34.739955,-58.64134 -34.741388))))
1322	La Jabonera	Buenos Aires	La Matanza	La Tablada	((((-58.51527 -34.687512,-58.516358 -34.68853,- 58.517384 -34.687787,-58.516339 -34.686771,- 58.516287 -34.68678,-58.51527 -34.687512))))
1323	Presidente Ibáñez	Buenos Aires	Morón	Morón	((((-58.615971 -34.680148,-58.617104 - 34.679302,-58.618076 -34.678601,-58.618689 - 34.678116,-58.617563 -34.677132,-58.615556 - 34.678761,-58.614927 -34.678232,-58.614761 - 34.678368,-58.615382 -34.678896,-58.614946 - 34.679219,-58.615971 -34.680148))))
1324	Justo Villegas	Buenos Aires	La Matanza	San Justo	((((-58.554979 -34.707999,-58.554419 - 34.707505,-58.554094 -34.707726,-58.552996 - 34.708613,-58.553025 -34.708647,-58.554317 - 34.708489,-58.554688 -34.708255,-58.554979 - 34.707999))))
1325	Arroyo Las Tunas	Buenos Aires	Tigre	General Pacheco	((((-58.662562 -34.438249,-58.661189 - 34.438553,-58.659683 -34.438936,-58.659429 - 34.438738,-58.659287 -34.438659,-58.658634 - 34.438788,-58.658709 -34.438939,-58.658928 - 34.4392,-58.659178 -34.439487,-58.659396 - 34.439743,-58.659854 -34.440375,-58.659992 - 34.440445,-58.660401 -34.440707,-58.661246 - 34.440494,-58.662025 -34.440318,-58.662572 - 34.441743,-58.662914 -34.441671,-58.66334 - 34.442864,-58.663693 -34.442738,-58.66372 - 34.442446,-58.66336 -34.441553,-58.663683 - 34.44143,-58.663154 -34.43997,-58.662795 - 34.438926,-58.662772 -34.438777,-58.662562 - 34.438249)),((-58.66688 -34.447313,-58.666902 - 34.447169,-58.66703 -34.447061,-58.667474 - 34.44694,-58.667175 -34.446092,-58.666955 -



Handwritten signatures and initials: B, CL, J, and a cross mark.



Congreso de la Nación

13-PE-22  
OD 304  
179

					34.4453,-58.666488 -34.445446,-58.666719 - 34.44622,-58.666824 -34.446683,-58.666735 - 34.447189,-58.666676 -34.447503,-58.666622 - 34.448224,-58.666724 -34.448682,-58.667177 - 34.448575,-58.66688 -34.447313)),((-58.665965 -34.444995,-58.665667 -34.444119,-58.665559 - 34.443943,-58.665075 -34.444092,-58.665067 - 34.444198,-58.665254 -34.444388,-58.665458 - 34.444526,-58.66571 -34.444734,-58.665873 - 34.445023,-58.665965 -34.444995)))
1327	San Alberto	Buenos Aires	La Matanza	Isidro Casanova	(((-58.575672 -34.714955,-58.574755 - 34.714054,-58.574695 -34.713962,-58.573804 - 34.713159,-58.573003 -34.713715,-58.573927 - 34.714652,-58.573673 -34.714866,-58.574554 - 34.715667,-58.574614 -34.715816,-58.575646 - 34.716806,-58.576124 -34.716488,-58.576759 - 34.715996,-58.575672 -34.714955)))
1328	Los Ceibos II	Buenos Aires	La Matanza	González Catán	(((-58.623247 -34.807357,-58.62309 - 34.806376,-58.622936 -34.80608,-58.622614 - 34.805921,-58.621993 -34.805947,-58.621304 - 34.805714,-58.621034 -34.805523,-58.621896 - 34.804868,-58.625975 -34.801535,-58.629006 - 34.799096,-58.630454 -34.800364,-58.628891 - 34.801633,-58.630467 -34.802924,-58.625181 - 34.808063,-58.623988 -34.807585,-58.623435 - 34.807467,-58.623247 -34.807357)),((-58.632673 -34.797192,-58.631711 -34.79694,-58.630743 - 34.797703,-58.632354 -34.798078,-58.632673 - 34.797192)))
1329	Scasso	Buenos Aires	La Matanza	González Catán	(((-58.64403 -34.73105,-58.64194 -34.732624,- 58.641397 -34.733109,-58.643159 -34.734437,- 58.643326 -34.734548,-58.644116 -34.735192,- 58.64313 -34.735937,-58.643974 -34.736601,- 58.645418 -34.73548,-58.645453 -34.735424,- 58.647413 -34.733893,-58.64403 -34.73105)))
1330	Diecinueve de Septiembre	Buenos Aires	La Matanza	González Catán	(((-58.676448 -34.763996,-58.673592 - 34.766323,-58.671509 -34.764575,-58.667569 - 34.76773,-58.667651 -34.7678,-58.667069 - 34.768283,-58.667105 -34.768318,-58.669048 - 34.769966,-58.671711 -34.768664,-58.673683 - 34.770293,-58.674127 -34.769903,-58.675028 - 34.770682,-58.676328 -34.769704,-58.675011 - 34.768511,-58.678381 -34.765872,-58.676448 - 34.763996)))
1331	Veinte de Diciembre	Buenos Aires	La Matanza	Rafael Castillo	(((-58.623968 -34.722556,-58.622779 - 34.723472,-58.623958 -34.724572,-58.625137 - 34.723667,-58.623968 -34.722556)))
1332	Basualdo	Buenos Aires	Tigre	Don Torcuato	(((-58.645001 -34.485239,-58.645159 - 34.485064,-58.64467 -34.484258,-58.644483 - 34.484094,-58.643928 -34.48382,-58.643456 - 34.484409,-58.644268 -34.484843,-58.644351 - 34.484902,-58.644491 -34.48498,-58.644527 - 34.484984,-58.645001 -34.485239)))
1333	San Cayetano II	Buenos Aires	La Matanza	Rafael Castillo	(((-58.627468 -34.717421,-58.624894 - 34.715216,-58.622394 -34.717148,-58.624269 -



Handwritten signatures and initials: a large 'D', 'CZ', and other marks.



Congreso de la Nación

13-PE-22  
OD 304  
180

					34.718916,-58.624422 -34.719044,-58.624321 - 34.719122,-58.624483 -34.71949,-58.624546 - 34.719557,-58.624799 -34.719377,-58.624819 - 34.719401,-58.624925 -34.719479,-58.624968 - 34.71947,-58.627468 -34.717421)))
1334	La Lomita	Buenos Aires	La Matanza	González Catán	(((58.645471 -34.753394,-58.646771 - 34.754411,-58.649148 -34.756414,-58.651727 - 34.754338,-58.648132 -34.751295,-58.648098 - 34.751322,-58.645471 -34.753394)))
1335	El Trébol	Buenos Aires	La Matanza	Rafael Castillo	(((58.63966 -34.734405,-58.641365 - 34.733024,-58.640606 -34.732403,-58.64113 - 34.732002,-58.640547 -34.731553,-58.640841 - 34.731316,-58.641425 -34.731792,-58.641459 - 34.73177,-58.642209 -34.732358,-58.64292 - 34.731819,-58.641548 -34.730666,-58.64221 - 34.730156,-58.642874 -34.730706,-58.644339 - 34.729549,-58.64372 -34.728976,-58.642335 - 34.730051,-58.63943 -34.727496,-58.635383 - 34.730642,-58.63966 -34.734405)))
1336	Doce de Octubre	Buenos Aires	La Matanza	Lomas Del Mirador	(((58.544293 -34.666491,-58.542747 - 34.666055,-58.542383 -34.666407,-58.543426 - 34.667309,-58.544293 -34.666491)))
1337	Villa 48	Buenos Aires	La Matanza	San Justo	(((58.574486 -34.67054,-58.573812 - 34.669933,-58.573226 -34.670378,-58.5739 - 34.67099,-58.574486 -34.67054)))
1338	Corrientes y Arroyo Claro	Buenos Aires	Tigre	Benavidez	(((58.680136 -34.413731,-58.679961 - 34.413946,-58.679799 -34.414382,-58.68059 - 34.414991,-58.68089 -34.414657,-58.680763 - 34.414327,-58.680367 -34.413857,-58.680136 - 34.413731)))
1339	Rancho Grande San Lorenzo	Buenos Aires	Avellaneda	Zona De Reserva	(((58.303086 -34.688277,-58.30407 - 34.687591,-58.30479 -34.688213,-58.302085 - 34.69038,-58.301308 -34.6897,-58.302092 - 34.689096,-58.301353 -34.688449,-58.30094 - 34.688766,-58.300587 -34.688427,-58.300247 - 34.688714,-58.299796 -34.688339,-58.300553 - 34.687806,-58.300689 -34.687704,-58.301213 - 34.687331,-58.301139 -34.687271,-58.301259 - 34.687168,-58.300802 -34.686787,-58.300565 - 34.686702,-58.300492 -34.686661,-58.301041 - 34.68638,-58.301449 -34.686212,-58.301857 - 34.686063,-58.302289 -34.68596,-58.302324 - 34.686099,-58.303288 -34.686883,-58.302396 - 34.687694,-58.303086 -34.688277)))
1340	Ocho de Octubre	Buenos Aires	San Vicente	San Vicente	(((58.408579 -35.019961,-58.405777 - 35.018282,-58.407088 -35.016771,-58.405091 - 35.015531,-58.403104 -35.017832,-58.404088 - 35.018418,-58.403409 -35.019166,-58.407195 - 35.021472,-58.408579 -35.019961)))
1341	La Laurita	Buenos Aires	San Vicente	Alejandro Korn	(((58.397764 -34.988448,-58.397285 - 34.989006,-58.396199 -34.988392,-58.395729 - 34.988953,-58.396793 -34.989564,-58.396294 - 34.990167,-58.397292 -34.990723,-58.398766 -



Handwritten signatures and initials: 'Gh', 'CZ', and a large flourish.





Congreso de la Nación

13-PE-22  
OD 304  
181

					34.989004,-58.397764 -34.988448)))
1342	Nuestro Futuro	Buenos Aires	La Matanza	González Catán	((( -58.596379 -34.782217, -58.59244 -34.778881, -58.590174 -34.780736, -58.594097 -34.784023, -58.596379 -34.782217)))
1343	Danubio	Buenos Aires	La Matanza	Isidro Casanova	((( -58.572716 -34.712311, -58.571943 -34.711613, -58.57182 -34.711364, -58.57059 -34.710282, -58.570356 -34.710418, -58.571598 -34.711866, -58.571773 -34.712064, -58.572257 -34.712618, -58.572716 -34.712311)))
1344	Santa Rita	Buenos Aires	La Matanza	González Catán	((( -58.663216 -34.771417, -58.662651 -34.770922, -58.662844 -34.770745, -58.66304 -34.770849, -58.663319 -34.770627, -58.660908 -34.768588, -58.664247 -34.765887, -58.665137 -34.766614, -58.665719 -34.766161, -58.667651 -34.7678, -58.665954 -34.769206, -58.664403 -34.767915, -58.663596 -34.768537, -58.665142 -34.769826, -58.664426 -34.770399, -58.663216 -34.771417)))
1345	Costa Azul	Buenos Aires	La Matanza	González Catán	((( -58.608728 -34.787423, -58.609099 -34.787153, -58.609614 -34.787488, -58.609947 -34.787144, -58.610238 -34.787395, -58.610825 -34.786978, -58.611823 -34.787825, -58.61231 -34.787433, -58.610726 -34.786059, -58.609201 -34.784761, -58.608318 -34.785316, -58.60828 -34.785416, -58.607409 -34.785943, -58.607066 -34.786065, -58.606843 -34.786199, -58.60807 -34.787345, -58.608281 -34.787454, -58.608728 -34.787423)))
1346	Trujú 3	Buenos Aires	Moreno	Trujui	((( -58.729914 -34.595039, -58.727926 -34.596494, -58.728727 -34.597213, -58.729431 -34.596691, -58.730688 -34.595743, -58.729914 -34.595039)))
1348	La Isla	Buenos Aires	La Matanza	Villa Celina	((( -58.483469 -34.723321, -58.483539 -34.722956, -58.483461 -34.722802, -58.483453 -34.722239, -58.482329 -34.722209, -58.481388 -34.722319, -58.480924 -34.722436, -58.481029 -34.722617, -58.48087 -34.722675, -58.480715 -34.722748, -58.480475 -34.722889, -58.480574 -34.723019, -58.482157 -34.724472, -58.482099 -34.724672, -58.482794 -34.724952, -58.48295 -34.724894, -58.483304 -34.723849, -58.483469 -34.723321)))
1349	Nicoll	Buenos Aires	La Matanza	Virrey Del Pino	((( -58.664142 -34.791481, -58.663632 -34.791198, -58.663274 -34.791056, -58.662665 -34.790895, -58.661914 -34.790729, -58.661049 -34.79052, -58.660703 -34.790423, -58.659819 -34.789829, -58.658762 -34.789797, -58.652508 -34.794826, -58.65167 -34.795546, -58.649193 -34.797378, -58.648836 -34.797082, -58.64797 -34.797778, -58.650092 -34.799503, -58.650099 -34.799509, -58.651472 -34.798432, -58.654176 -34.796249, -58.655208 -34.797096, -58.656204 -34.797959, -58.656261 -34.797914, -58.657137 -34.7972, -58.658139 -34.796384, -58.659686 -34.795136, -58.664142 -34.791481)))



Handwritten signatures and initials.



Congreso de la Nación

13-PE-22  
OD 304  
182

1350	Independencia	Buenos Aires	La Matanza	González Catán	((((-58.600994 -34.778564,-58.597904 -34.775935,-58.596715 -34.776934,-58.599748 -34.779534,-58.600994 -34.778564))))
1351	El Dorado	Buenos Aires	La Matanza	González Catán	((((-58.646771 -34.754411,-58.645471 -34.753394,-58.644253 -34.75237,-58.641771 -34.754419,-58.644205 -34.756494,-58.646771 -34.754411))))
1352	Riffi	Buenos Aires	Moreno	Moreno	((((-58.812712 -34.668967,-58.812669 -34.669074,-58.813729 -34.671845,-58.813826 -34.671918,-58.816967 -34.671094,-58.816988 -34.671,-58.816421 -34.669666,-58.816322 -34.669544,-58.815828 -34.66818,-58.815749 -34.668134,-58.812712 -34.668967))))
1353	Puerta de Hierro	Buenos Aires	La Matanza	San Justo	((((-58.558001 -34.708463,-58.557885 -34.708238,-58.553212 -34.708808,-58.553088 -34.708918,-58.556883 -34.710912,-58.557244 -34.710349,-58.55746 -34.710048,-58.557604 -34.710002,-58.557953 -34.709642,-58.557764 -34.709385,-58.557817 -34.709227,-58.558001 -34.708463))))
1356	Pelugo	Buenos Aires	La Matanza	Villa Luzuriaga	((((-58.599857 -34.674624,-58.600352 -34.674152,-58.602182 -34.675656,-58.60221 -34.675769,-58.602063 -34.675962,-58.60194 -34.676054,-58.601756 -34.676038,-58.601732 -34.676089,-58.600941 -34.676731,-58.600508 -34.676394,-58.600136 -34.676095,-58.600045 -34.67578,-58.600041 -34.675766,-58.600088 -34.675612,-58.600401 -34.675304,-58.599891 -34.675203,-58.599835 -34.675086,-58.599932 -34.674865,-58.599857 -34.674624))))
1357	Palito	Buenos Aires	La Matanza	San Justo	((((-58.550282 -34.701942,-58.552151 -34.700551,-58.550067 -34.698704,-58.548791 -34.699693,-58.548356 -34.70002,-58.550282 -34.701942))))
1358	Villa 21	Buenos Aires	La Matanza	San Justo	((((-58.572939 -34.698316,-58.571802 -34.697297,-58.570659 -34.698149,-58.571782 -34.699155,-58.572939 -34.698316))))
1359	Sarmiento	Buenos Aires	La Matanza	Lomas Del Mirador	((((-58.518352 -34.670569,-58.517643 -34.670018,-58.51817 -34.66956,-58.518863 -34.670101,-58.518352 -34.670569))))
1360	Santos Vega	Buenos Aires	La Matanza	Lomas Del Mirador	((((-58.541927 -34.673761,-58.539069 -34.67193,-58.539401 -34.671643,-58.539349 -34.671549,-58.540376 -34.670632,-58.540589 -34.670784,-58.540701 -34.670795,-58.541181 -34.670416,-58.543501 -34.672577,-58.541927 -34.673761))))
1361	Chiclana e Iwanowski	Buenos Aires	La Matanza	La Tablada	((((-58.538865 -34.693886,-58.53831 -34.693385,-58.538245 -34.693292,-58.537719 -34.692834,-58.537508 -34.692999,-58.538651 -34.694042,-58.538865 -34.693886))))



Handwritten signatures and initials.



Congreso de la Nación

13-PE-22  
OD 304  
183

1362	Cascallares 2	Buenos Aires	Moreno	La Reja	(((−58.818664 −34.683875,−58.818762 −34.68393,−58.818997 −34.683807,−58.823774 −34.678867,−58.823182 −34.67746,−58.816741 −34.679239,−58.818664 −34.683875)))
1363	El Porvenir	Buenos Aires	La Matanza	Rafael Castillo	(((−58.622171 −34.729161,−58.620636 −34.730392,−58.622691 −34.732057,−58.624214 −34.730864,−58.622171 −34.729161)))
1364	Arroyo Morón	Buenos Aires	Hurlingham	Hurlingham	(((−58.620685 −34.605122,−58.621668 −34.604158,−58.621649 −34.604135,−58.621639 −34.604132,−58.62164 −34.604106,−58.621645 −34.603986,−58.621646 −34.603954,−58.621663 −34.603566,−58.621668 −34.603411,−58.62167 −34.603366,−58.621744 −34.603157,−58.621856 −34.603043,−58.621941 −34.602962,−58.621712 −34.602765,−58.621537 −34.60287,−58.621404 −34.603221,−58.621251 −34.603699,−58.621105 −34.604133,−58.620945 −34.604422,−58.620658 −34.604688,−58.620597 −34.604801,−58.620685 −34.605122)))
1365	Santa Clara	Buenos Aires	La Matanza	San Justo	(((−58.575406 −34.698283,−58.575926 −34.697885,−58.574889 −34.696919,−58.574347 −34.697283,−58.575406 −34.698283)),(−58.576124 −34.698389,−58.575559 −34.698847,−58.57576 −34.699041,−58.575468 −34.699273,−58.575344 −34.699137,−58.575041 −34.699359,−58.575373 −34.69964,−58.575444 −34.699604,−58.575475 −34.699615,−58.575726 −34.699436,−58.575788 −34.699525,−58.576017 −34.699768,−58.576335 −34.699508,−58.575858 −34.699035,−58.576063 −34.698866,−58.576585 −34.699349,−58.576919 −34.699089,−58.576306 −34.698531,−58.576971 −34.698111,−58.57676 −34.697886,−58.576045 −34.698313,−58.576124 −34.698389)))
1366	Tuyuti	Buenos Aires	La Matanza	Tapiales	(((−58.505625 −34.701987,−58.50513 −34.701562,−58.504574 −34.701965,−58.505058 −34.702407,−58.505625 −34.701987)),(−58.504784 −34.70164,−58.50449 −34.701373,−58.504427 −34.701416,−58.503924 −34.701793,−58.504218 −34.70206,−58.504784 −34.70164)))
1367	Cascallares 1	Buenos Aires	Moreno	La Reja	(((−58.822184 −34.674906,−58.823755 −34.67447,−58.82361 −34.674101,−58.822052 −34.674554,−58.822184 −34.674906)))
1368	Saavedra Lamas II	Buenos Aires	José C. Paz	José C. Paz	(((−58.810916 −34.510262,−58.809316 −34.509138,−58.808265 −34.5102,−58.807769 −34.510682,−58.80517 −34.513414,−58.806316 −34.514183,−58.806321 −34.514276,−58.806764 −34.514588,−58.809665 −34.511521,−58.810061 −34.511809,−58.810694 −34.511141,−58.810317 −34.510853,−58.810916 −34.510262)))
1369	Sin Nombre	Buenos Aires	Tigre	Benavidez	(((−58.697877 −34.418472,−58.697339 −34.419186,−58.695295 −34.418369,−58.693776 −34.4202,−58.700007 −34.423498,−58.700063 −34.423347,−58.699761 −34.422957,−58.702739 −34.418999,−58.700908 −34.418083,−58.699829 −34.419436,−58.697877 −34.418472)))



Handwritten signatures and initials.



Congreso de la Nación

13-PE-22  
OD 304  
184

1370	Roosevelt I	Buenos Aires	José C. Paz	José C. Paz	(((−58.800445 −34.515881,−58.800441 −34.515768,−58.79905 −34.514816,−58.797717 −34.516225,−58.798167 −34.516543,−58.799142 −34.517173,−58.800445 −34.515881)))
1371	San Pantaleón III	Buenos Aires	José C. Paz	José C. Paz	(((−58.80142 −34.517336,−58.799249 −34.519348,−58.801058 −34.520629,−58.8034 −34.518326,−58.802944 −34.51803,−58.802479 −34.517871,−58.802093 −34.51788,−58.801974 −34.517979,−58.801812 −34.51787,−58.801932 −34.517703,−58.80142 −34.517336)))
1372	San Agustín	Buenos Aires	José C. Paz	José C. Paz	(((−58.799267 −34.524379,−58.796857 −34.526804,−58.798123 −34.527695,−58.798152 −34.527835,−58.798924 −34.528325,−58.799714 −34.527519,−58.798262 −34.526559,−58.799912 −34.524864,−58.799267 −34.524379)))
1373	San Atilio	Buenos Aires	José C. Paz	José C. Paz	(((−58.819206 −34.501928,−58.819709 −34.502446,−58.819851 −34.502583,−58.819903 −34.503117,−58.81905 −34.503537,−58.818901 −34.503399,−58.818808 −34.503444,−58.818398 −34.503802,−58.81882 −34.504085,−58.81894 −34.503974,−58.819079 −34.503876,−58.819322 −34.504027,−58.819224 −34.504223,−58.818784 −34.504714,−58.81829 −34.504445,−58.817709 −34.504996,−58.817892 −34.505138,−58.817219 −34.505963,−58.814326 −34.504027,−58.815072 −34.503334,−58.815109 −34.503092,−58.819206 −34.501928)))
1374	San Pantaleón II	Buenos Aires	José C. Paz	José C. Paz	(((−58.804961 −34.515534,−58.803986 −34.516504,−58.804278 −34.516717,−58.805292 −34.515764,−58.804961 −34.515534)),(−58.805137 −34.513434,−58.803887 −34.514732,−58.804926 −34.515485,−58.806241 −34.514192,−58.805137 −34.513434)))
1375	Malvinas Argentinas	Buenos Aires	Ituzaingó	Villa Gobernador Udaondo	(((−58.715596 −34.612758,−58.714617 −34.611909,−58.7134 −34.612889,−58.714359 −34.613761,−58.715596 −34.612758)))
1376	Cortejarena	Buenos Aires	Moreno	La Reja	(((−58.836715 −34.622331,−58.838592 −34.623639,−58.837157 −34.625237,−58.838114 −34.625883,−58.838986 −34.624939,−58.839954 −34.625618,−58.84122 −34.624261,−58.837375 −34.621682,−58.836715 −34.622331)))
1377	Arroyo Finochetto	Buenos Aires	La Matanza	González Catán	(((−58.610077 −34.765721,−58.609722 −34.765497,−58.609078 −34.766814,−58.609168 −34.76752,−58.609009 −34.767758,−58.609328 −34.7681,−58.608247 −34.769869,−58.607738 −34.770685,−58.607007 −34.770952,−58.606546 −34.771678,−58.60667 −34.77187,−58.607021 −34.772002,−58.607217 −34.771566,−58.607519 −34.771227,−58.608092 −34.771011,−58.608443 −34.770682,−58.608587 −34.770373,−58.608761 −34.770093,−58.608867 −34.769688,−58.608909 −34.769575,−58.609151 −34.769163,−58.609251 −34.769134,−58.609516 −34.768788,−58.609565 −34.76863,−58.609746 −34.768432,−58.609796 −



Handwritten signatures and initials.



Congreso de la Nación

13-PE-22  
OD 304  
185



					34.76825,-58.609739 -34.766913,-58.609783 - 34.766859,-58.610077 -34.765721)))
1378	Las Margaritas	Buenos Aires	Merlo	Pontevedra	((((-58.719661 -34.735416,-58.720981 - 34.734401,-58.723158 -34.732575,-58.721704 - 34.731334,-58.720274 -34.732479,-58.719017 - 34.731363,-58.717976 -34.732088,-58.71687 - 34.733013,-58.719661 -34.735416)))
1379	Pueyrredón	Buenos Aires	José C. Paz	José C. Paz	((((-58.764295 -34.534338,-58.763281 - 34.535621,-58.761114 -34.534529,-58.761754 - 34.533763,-58.760837 -34.533242,-58.761318 - 34.532704,-58.764295 -34.534338)))
1380	La Unión	Buenos Aires	Ituzaingó	Villa Gobernador Udaondo	((((-58.668213 -34.627918,-58.668462 - 34.627963,-58.668805 -34.627704,-58.668949 - 34.627838,-58.669098 -34.627724,-58.669286 - 34.627581,-58.668939 -34.627262,-58.668879 - 34.627261,-58.668348 -34.62769,-58.668166 - 34.627855,-58.668213 -34.627918)))
1381	América Latina	Buenos Aires	Lomas de Zamora	Villa Lamadrid	((((-58.474103 -34.724579,-58.47376 - 34.724681,-58.47395 -34.724948,-58.474041 - 34.725024,-58.474215 -34.725232,-58.475594 - 34.72444,-58.475254 -34.723959,-58.475129 - 34.723956,-58.472486 -34.72042,-58.471582 - 34.721151,-58.472456 -34.722345,-58.474103 - 34.724579)),(-58.475261 -34.72482,-58.474777 -34.725058,-58.4749 -34.725248,-58.475154 - 34.725171,-58.475292 -34.725274,-58.475371 - 34.725354,-58.47564 -34.725322,-58.475863 - 34.725115,-58.475261 -34.72482)))
1382	Provincias Unidas	Buenos Aires	José C. Paz	José C. Paz	((((-58.753983 -34.502202,-58.754957 - 34.50102,-58.755043 -34.500874,-58.755986 - 34.499702,-58.755096 -34.499265,-58.754132 - 34.5006,-58.753886 -34.501024,-58.753818 - 34.501143,-58.753809 -34.5013,-58.75335 - 34.501883,-58.753983 -34.502202)))
1383	Viena	Buenos Aires	José C. Paz	José C. Paz	((((-58.77079 -34.497718,-58.769153 - 34.499902,-58.774881 -34.502915,-58.777731 - 34.504437,-58.779372 -34.502352,-58.77079 - 34.497718)))
1384	La Cava	Buenos Aires	José C. Paz	José C. Paz	((((-58.785042 -34.512697,-58.784378 - 34.513508,-58.785161 -34.514016,-58.785229 - 34.514051,-58.786022 -34.514597,-58.786569 - 34.514974,-58.786973 -34.514478,-58.787693 - 34.51356,-58.788198 -34.513781,-58.79023 - 34.511677,-58.788473 -34.510495,-58.785074 - 34.511455,-58.785723 -34.511848,-58.785574 - 34.512127,-58.785042 -34.512697)))
1385	El Ceibo	Buenos Aires	José C. Paz	José C. Paz	((((-58.782773 -34.519724,-58.782318 - 34.519436,-58.78181 -34.519135,-58.780835 - 34.518475,-58.780364 -34.51919,-58.779059 - 34.520991,-58.781557 -34.522641,-58.782145 - 34.522098,-58.783188 -34.522707,-58.783682 - 34.522136,-58.783533 -34.522006,-58.783761 - 34.521738,-58.784582 -34.520908,-58.783277 -



*[Handwritten signatures and initials]*



Congreso de la Nación

13-PE-22  
OD 304  
186



					34.520064,-58.782773 -34.519724)))
1386	Mirador de Altube II	Buenos Aires	José C. Paz	José C. Paz	((( -58.779251 -34.54478,-58.77994 -34.544049,-58.779316 -34.543653,-58.779195 -34.543744,-58.779114 -34.543678,-58.77991 -34.542909,-58.777808 -34.541487,-58.776409 -34.542851,-58.777014 -34.543273,-58.778354 -34.54416,-58.778783 -34.544449,-58.779251 -34.54478)))
1387	San Cayetano	Buenos Aires	Chascomús	Chascomús	((( -58.018805 -35.523961,-58.008665 -35.531268,-58.010043 -35.532757,-58.009822 -35.535499,-58.012737 -35.536636,-58.016063 -35.536114,-58.018069 -35.535914,-58.018949 -35.535159,-58.019219 -35.534182,-58.019434 -35.531231,-58.019605 -35.528839,-58.019734 -35.527197,-58.019755 -35.525957,-58.01982 -35.524281,-58.019557 -35.523989,-58.018805 -35.523961)))
1388	Villa Coll	Buenos Aires	San Vicente	Alejandro Korn	((( -58.390906 -34.975775,-58.389908 -34.975289,-58.389262 -34.976182,-58.388597 -34.97712,-58.388315 -34.977538,-58.387779 -34.978336,-58.387433 -34.978775,-58.38938 -34.979735,-58.391081 -34.980557,-58.391327 -34.980735,-58.390708 -34.98163,-58.390134 -34.982397,-58.389519 -34.983232,-58.388897 -34.984102,-58.388122 -34.985181,-58.38776 -34.985662,-58.38772 -34.985739,-58.388559 -34.986111,-58.390147 -34.986878,-58.391647 -34.987603,-58.391939 -34.987741,-58.392663 -34.986737,-58.393371 -34.985829,-58.394205 -34.984801,-58.394932 -34.983603,-58.395659 -34.98272,-58.396426 -34.981641,-58.396818 -34.9811,-58.397451 -34.980221,-58.398092 -34.979314,-58.396598 -34.97856,-58.395452 -34.978001,-58.393773 -34.977191,-58.392043 -34.976351,-58.390906 -34.975775)))
1389	Los Molinos	Buenos Aires	Moreno	Cuartel V	((( -58.875885 -34.575018,-58.871925 -34.578984,-58.874195 -34.58035,-58.874925 -34.579639,-58.875505 -34.579998,-58.875599 -34.579917,-58.876147 -34.580223,-58.877235 -34.580894,-58.878144 -34.579948,-58.876007 -34.57853,-58.876598 -34.577908,-58.878781 -34.579351,-58.880216 -34.577928,-58.875885 -34.575018)))
1390	Güemes	Buenos Aires	Moreno	Francisco Álvarez	((( -58.881263 -34.631501,-58.88038 -34.631683,-58.880806 -34.632942,-58.879941 -34.63317,-58.879997 -34.633444,-58.881188 -34.634203,-58.881351 -34.634149,-58.881132 -34.632929,-58.881035 -34.632913,-58.880936 -34.632178,-58.881263 -34.631501)))
1391	Esperanza	Buenos Aires	Esteban Echeverría	Nueve De Abril	((( -58.483588 -34.778225,-58.482258 -34.779921,-58.484864 -34.781303,-58.486224 -34.779508,-58.483588 -34.778225)))
1392	La Victoria	Buenos Aires	Esteban Echeverría	Monte Grande	((( -58.443326 -34.856942,-58.43952 -34.862265,-58.445047 -34.865088,-58.445015 -34.865103,-58.445602 -34.865414,-58.449524 -34.860035,-58.443326 -34.856942)))



Handwritten signatures and initials.



Congreso de la Nación

13-PE-22  
OD 304  
187



1393	Dimini	Buenos Aires	Moreno	Francisco Álvarez	((( -58.816306 -34.61127, -58.817557 -34.610919, -58.817276 -34.61015, -58.816432 -34.610376, -58.816633 -34.6109, -58.816215 -34.611017, -58.816306 -34.61127)))
1395	Sin Nombre	Buenos Aires	Berazategui	Gutiérrez	((( -58.176644 -34.836661, -58.175271 -34.835536, -58.174701 -34.836016, -58.174304 -34.836382, -58.175214 -34.837196, -58.176644 -34.836661)))
1396	La Latita	Buenos Aires	Moreno	Trujui	((( -58.741365 -34.590496, -58.741172 -34.5904, -58.740996 -34.590563, -58.741123 -34.59068, -58.740916 -34.590832, -58.741012 -34.59095, -58.740913 -34.591029, -58.74084 -34.59128, -58.740778 -34.591414, -58.740984 -34.591401, -58.741421 -34.59137, -58.741365 -34.590496)))
1397	Argentino	Buenos Aires	San Pedro	San Pedro	((( -59.682068 -33.681973, -59.681026 -33.680802, -59.679479 -33.681702, -59.680015 -33.682329, -59.679275 -33.682748, -59.679736 -33.683373, -59.680798 -33.682751, -59.682068 -33.681973)))
1398	La Porteña 2	Buenos Aires	Moreno	Moreno	((( -58.806919 -34.676897, -58.807574 -34.677051, -58.808295 -34.676745, -58.808322 -34.674897, -58.808162 -34.672399, -58.808119 -34.671946, -58.808279 -34.671528, -58.811432 -34.671648, -58.813065 -34.671756, -58.813289 -34.671632, -58.812536 -34.671257, -58.811666 -34.670257, -58.811488 -34.669682, -58.812764 -34.669523, -58.81197 -34.667468, -58.808811 -34.668364, -58.80275 -34.674502, -58.803206 -34.674801, -58.802817 -34.675267, -58.804607 -34.675761, -58.805494 -34.676507, -58.806919 -34.676897)))
1399	Sin Nombre	Buenos Aires	La Costa	San Bernardo	((( -56.686261 -36.710543, -56.686262 -36.709616, -56.685517 -36.709555, -56.685455 -36.710293, -56.685353 -36.710356, -56.685353 -36.710883, -56.686261 -36.710543)))
1400	La Quinta	Buenos Aires	Esteban Echeverría	Nueve De Abril	((( -58.492763 -34.763485, -58.491977 -34.763104, -58.49125 -34.76274, -58.490708 -34.763469, -58.49025 -34.764097, -58.489786 -34.764743, -58.490856 -34.765292, -58.492535 -34.766116, -58.492884 -34.765613, -58.493053 -34.76536, -58.493428 -34.764818, -58.492808 -34.764472, -58.492229 -34.764201, -58.492439 -34.763919, -58.492763 -34.763485)))
1401	Las Cañitas	Buenos Aires	Esteban Echeverría	Monte Grande	((( -58.472616 -34.794907, -58.474294 -34.792727, -58.473014 -34.791993, -58.471254 -34.794171, -58.472616 -34.794907)))
1402	Sarmiento	Buenos Aires	Esteban Echeverría	Nueve De Abril	((( -58.500111 -34.742168, -58.505586 -34.745073, -58.507164 -34.745827, -58.50937 -34.743582, -58.50749 -34.742789, -58.501155 -34.740614, -58.501082 -34.740708, -58.500939 -34.740617, -58.500307 -34.741632, -58.500489 -34.741715, -58.500111 -34.742168)))



Handwritten signatures and initials.



Congreso de la Nación

13-PE-22  
OD 304  
188



1403	El Gaucho	Buenos Aires	Esteban Echeverría	Nueve De Abril	((( -58.501296 -34.749176, -58.499402 -34.751759, -58.501516 -34.752813, -58.504815 -34.754413, -58.506017 -34.752747, -58.506725 -34.7519, -58.501296 -34.749176)))
1404	Nueve de Enero	Buenos Aires	Esteban Echeverría	Nueve De Abril	((( -58.499425 -34.777692, -58.49896 -34.777377, -58.498811 -34.777597, -58.497689 -34.776982, -58.497606 -34.777094, -58.497162 -34.777707, -58.496935 -34.777571, -58.496484 -34.778155, -58.496712 -34.778277, -58.493255 -34.783033, -58.502218 -34.787603, -58.502174 -34.787784, -58.503316 -34.788263, -58.503808 -34.78794, -58.503977 -34.787204, -58.503596 -34.786572, -58.504002 -34.786184, -58.503875 -34.785597, -58.503361 -34.784925, -58.502919 -34.78463, -58.503521 -34.783796, -58.503292 -34.783677, -58.503442 -34.783436, -58.503585 -34.783331, -58.503878 -34.781313, -58.503634 -34.781055, -58.502744 -34.780378, -58.502029 -34.779359, -58.501069 -34.778981, -58.500363 -34.778352, -58.499726 -34.777985, -58.501134 -34.776265, -58.500997 -34.776034, -58.499545 -34.777629, -58.499425 -34.777692)))
1405	Santa Fe y Madariaga	Buenos Aires	La Costa	San Bernardo	((( -56.6859 -36.706272, -56.68645 -36.706293, -56.686519 -36.70549, -56.685458 -36.705425, -56.685439 -36.705749, -56.685961 -36.705765, -56.6859 -36.706272)))
1406	Santos Vega y Lago Argentino	Buenos Aires	Esteban Echeverría	Nueve De Abril	((( -58.487989 -34.745948, -58.485097 -34.744491, -58.48503 -34.744491, -58.483526 -34.746545, -58.486381 -34.747959, -58.486896 -34.747314, -58.487379 -34.746634, -58.487989 -34.745948)))
1407	La Paz	Buenos Aires	Esteban Echeverría	Nueve De Abril	((( -58.492837 -34.735737, -58.491948 -34.734927, -58.490542 -34.736881, -58.490459 -34.737021, -58.490279 -34.737268, -58.490329 -34.737299, -58.491342 -34.7378, -58.492837 -34.735737)))
1408	El Manzanar	Buenos Aires	Esteban Echeverría	Nueve De Abril	((( -58.485123 -34.765871, -58.486994 -34.763314, -58.489795 -34.764708, -58.487935 -34.767262, -58.486495 -34.766562, -58.487418 -34.765295, -58.486803 -34.765011, -58.485891 -34.766273, -58.485123 -34.765871)))
1409	Salas	Buenos Aires	Pilar	Manuel Alberti	((( -58.774034 -34.428507, -58.773176 -34.428002, -58.77232 -34.429147, -58.772146 -34.429055, -58.770296 -34.431571, -58.769124 -34.433162, -58.770007 -34.433623, -58.769709 -34.434025, -58.773378 -34.435995, -58.774402 -34.434676, -58.775165 -34.435038, -58.775995 -34.433925, -58.775302 -34.433568, -58.778871 -34.428895, -58.777048 -34.427967, -58.77683 -34.428245, -58.774938 -34.42727, -58.774034 -34.428507)))
1410	Gendarmería	Buenos Aires	Almirante Brown	Ministro Rivadavia	((( -58.340957 -34.881142, -58.339587 -34.882979, -58.342776 -34.884547, -58.345599 -34.885965, -58.346942 -34.884112, -58.340957 -34.881142)))



Handwritten signatures and initials: a large signature, 'CZ', and another signature with an 'x' below it.





Congreso de la Nación

13-PE-22  
OD 304  
189



1412	Catorce de Febrero	Buenos Aires	Almirante Brown	Longchamps	((( -58.367555 -34.857833, -58.366112 -34.859714, -58.361859 -34.865155, -58.366139 -34.867387, -58.369971 -34.862471, -58.368224 -34.861521, -58.370012 -34.859097, -58.367555 -34.857833)))
1413	Banfield II	Buenos Aires	San Pedro	San Pedro	((( -59.67995 -33.679548, -59.678907 -33.678304, -59.678149 -33.67874, -59.679209 -33.680036, -59.67995 -33.679548)))
1414	El Progreso	Buenos Aires	Almirante Brown	Glew	((( -58.397933 -34.889506, -58.399413 -34.88753, -58.401967 -34.888804, -58.402886 -34.889237, -58.404075 -34.887471, -58.403236 -34.887049, -58.399752 -34.885294, -58.398836 -34.884833, -58.398803 -34.884882, -58.397596 -34.886633, -58.398439 -34.887022, -58.396988 -34.889088, -58.397805 -34.889486, -58.396331 -34.891528, -58.401511 -34.894116, -58.403036 -34.892024, -58.397933 -34.889506)))
1415	Los Álamos II	Buenos Aires	Almirante Brown	Glew	((( -58.398803 -34.884882, -58.397861 -34.884401, -58.396619 -34.886165, -58.397596 -34.886633, -58.398803 -34.884882)))
1416	Villa Aurora	Buenos Aires	Olavarría	Olavarría	((( -60.287922 -36.913729, -60.286501 -36.914886, -60.289102 -36.916948, -60.291202 -36.915244, -60.290314 -36.914537, -60.289606 -36.915129, -60.287922 -36.913729)))
1417	La Josefa	Buenos Aires	Campana	Campana	((( -58.922726 -34.198328, -58.921351 -34.200267, -58.920921 -34.200032, -58.922286 -34.198207, -58.922726 -34.198328)), (( -58.923439 -34.196993, -58.924073 -34.197288, -58.924938 -34.196607, -58.925517 -34.196325, -58.925767 -34.195951, -58.9251 -34.195597, -58.925321 -34.195259, -58.925877 -34.194345, -58.925475 -34.194138, -58.924877 -34.195066, -58.923439 -34.196993)))
1418	25 de Mayo y Fontana	Buenos Aires	Almirante Brown	Ministro Rivadavia	((( -58.335863 -34.825872, -58.33644 -34.825131, -58.333026 -34.823298, -58.329235 -34.828596, -58.330446 -34.829182, -58.330897 -34.828627, -58.332239 -34.829384, -58.334105 -34.826751, -58.334871 -34.827106, -58.33583 -34.827592, -58.336112 -34.827215, -58.33579 -34.827049, -58.336446 -34.826163, -58.335863 -34.825872)))
1419	Lindo	Buenos Aires	Almirante Brown	Malvinas Argentinas	((( -58.441839 -34.82931, -58.439212 -34.82814, -58.438572 -34.829069, -58.440244 -34.829899, -58.440502 -34.829514, -58.441409 -34.829983, -58.441839 -34.82931)))
1420	Santa María	Buenos Aires	Pehuajó	Pehuajó	((( -61.914913 -35.815415, -61.912953 -35.81386, -61.915808 -35.811578, -61.916842 -35.812333, -61.915876 -35.813046, -61.916874 -35.813812, -61.914913 -35.815415)))
1422	La Esperanza	Buenos Aires	Almirante Brown	Rafael Calzada	((( -58.343187 -34.789248, -58.342692 -34.789919, -58.344006 -34.790614, -58.344015 -



*Handwritten initials: A, CZ*

*Handwritten initials: JL, X*

*Small handwritten mark: x*



Congreso de la Nación

13-PE-22  
OD 304  
190



					34.790423,-58.34399 -34.790289,-58.343955 - 34.790244,-58.343866 -34.790221,-58.343948 - 34.789656,-58.343774 -34.789572,-58.343793 - 34.789528,-58.343935 -34.789494,-58.343815 - 34.789203,-58.343395 -34.789349,-58.343187 - 34.789248)))
1423	Libertad	Buenos Aires	Almirante Brown	Don Orione	(((-58.344781 -34.826087,-58.344231 - 34.82688,-58.343962 -34.826765,-58.342759 - 34.828469,-58.336958 -34.825493,-58.336987 - 34.825457,-58.336812 -34.825368,-58.336952 - 34.825192,-58.337563 -34.8246,-58.338303 - 34.82424,-58.339265 -34.823261,-58.344781 - 34.826087)))
1424	Tupac Amaru	Buenos Aires	Pergamino	Pergamino	(((-60.601796 -33.89548,-60.600714 - 33.895811,-60.600218 -33.894737,-60.599329 - 33.895015,-60.599411 -33.895196,-60.598558 - 33.89549,-60.598446 -33.895255,-60.598889 - 33.895103,-60.598367 -33.893967,-60.600651 - 33.893165,-60.601796 -33.89548)))
1425	Seis de Diciembre	Buenos Aires	Almirante Brown	Don Orione	(((-58.327807 -34.814264,-58.329172 - 34.814954,-58.329972 -34.813808,-58.329488 - 34.813559,-58.329392 -34.813525,-58.328872 - 34.813245,-58.328751 -34.813254,-58.327567 - 34.812613,-58.326724 -34.813718,-58.325551 - 34.815304,-58.326563 -34.815876,-58.327807 - 34.814264)))
1426	Los Troncos	Buenos Aires	Almirante Brown	Don Orione	(((-58.355497 -34.830513,-58.354975 - 34.831253,-58.356827 -34.832177,-58.357357 - 34.831439,-58.355497 -34.830513)))
1427	Los Paraguayos	Buenos Aires	Almirante Brown	Ministro Rivadavia	(((-58.364247 -34.847368,-58.362713 - 34.849409,-58.362459 -34.849747,-58.362335 - 34.849912,-58.362236 -34.850039,-58.361683 - 34.850731,-58.360119 -34.849921,-58.360296 - 34.848594,-58.360388 -34.846358,-58.360468 - 34.845556,-58.364247 -34.847368)))
1428	Luchetti	Buenos Aires	Pilar	Villa Rosa	(((-58.860736 -34.432127,-58.861643 - 34.430894,-58.862352 -34.431248,-58.863308 - 34.42996,-58.865398 -34.431021,-58.866367 - 34.429724,-58.860599 -34.426859,-58.865839 - 34.41986,-58.867112 -34.419304,-58.866747 - 34.418869,-58.857642 -34.423327,-58.857652 - 34.423815,-58.854164 -34.428822,-58.856918 - 34.4302,-58.860736 -34.432127)))
1429	Papa Francisco	Buenos Aires	Quilmes	Quilmes Oeste	(((-58.317485 -34.752258,-58.317035 - 34.752912,-58.315779 -34.7519,-58.316312 - 34.751546,-58.316524 -34.751715,-58.316651 - 34.751592,-58.315422 -34.750769,-58.314908 - 34.75024,-58.314382 -34.749674,-58.31255 - 34.747801,-58.311198 -34.746425,-58.31078 - 34.746787,-58.310904 -34.747029,-58.311016 - 34.747273,-58.311161 -34.747488,-58.311316 - 34.747748,-58.311507 -34.748154,-58.311576 - 34.748489,-58.311836 -34.748982,-58.312249 - 34.749785,-58.312733 -34.750543,-58.312766 - 34.750538,-58.313152 -34.751173,-58.31344 -



*[Handwritten signatures and initials]*



Congreso de la Nación

13-PE-22  
OD 304  
191



					34.751768,-58.313657 -34.752306,-58.313826 - 34.752492,-58.314108 -34.752635,-58.314488 - 34.752769,-58.314751 -34.752948,-58.314924 - 34.752899,-58.315046 -34.752739,-58.315329 - 34.752738,-58.316595 -34.753141,-58.317195 - 34.753278,-58.317592 -34.753478,-58.317809 - 34.753341,-58.318299 -34.752833,-58.318281 - 34.752747,-58.317485 -34.752258)))
1430	Ciudad Oculta	Buenos Aires	Almirante Brown	Burzaco	((( -58.411051 -34.817151,-58.411528 - 34.81645,-58.410753 -34.81605,-58.411136 - 34.815529,-58.410314 -34.815091,-58.409402 - 34.816339,-58.411051 -34.817151)))
1431	Madre Rosa	Buenos Aires	Pilar	Presidente Derqui	((( -58.826358 -34.50811,-58.826499 -34.50822,- 58.827258 -34.508633,-58.828074 -34.507521,- 58.825911 -34.506358,-58.825825 -34.506357,- 58.825775 -34.506383,-58.82541 -34.506882 - 58.826715 -34.507574,-58.826358 -34.50811)))
1433	Barrio Puerto	Buenos Aires	Necochea	Necochea	((( -58.717464 -38.566056,-58.717305 - 38.565917,-58.716439 -38.566615,-58.716618 - 38.566767,-58.717464 -38.566056)),((-58.715988 -38.56632,-58.715551 -38.566655,-58.716423 - 38.56735,-58.716855 -38.567028,-58.715988 - 38.56632)),((-58.716906 -38.565533,-58.716636 -38.565291,-58.716275 -38.565558,-58.71656 - 38.56578,-58.716906 -38.565533)),((-58.719196 -38.564368,-58.71943 -38.564556,-58.719917 - 38.564165,-58.719674 -38.563979,-58.719196 - 38.564368)))
1434	Bradley	Buenos Aires	Almirante Brown	Malvinas Argentinas	((( -58.414459 -34.809278,-58.414114 - 34.809116,-58.413252 -34.810248,-58.412477 - 34.811457,-58.412783 -34.811621,-58.414459 - 34.809278)))
1435	San Cayetano	Buenos Aires	Almirante Brown	Solano	((( -58.328288 -34.785475,-58.328742 - 34.784812,-58.326325 -34.783563,-58.325515 - 34.784862,-58.327907 -34.786069,-58.328288 - 34.785475)))
1436	Toro	Buenos Aires	Pilar	Presidente Derqui	((( -58.854766 -34.502069,-58.850009 - 34.49969,-58.849079 -34.500961,-58.853882 - 34.503293,-58.854766 -34.502069)),((-58.85229 -34.505444,-58.85041 -34.504558,-58.849717 - 34.505569,-58.848644 -34.505075,-58.848292 - 34.505533,-58.848131 -34.505435,-58.847957 - 34.505661,-58.848153 -34.505759,-58.84745 - 34.506828,-58.848802 -34.507438,-58.849178 - 34.506964,-58.849434 -34.506898,-58.849881 - 34.507098,-58.849463 -34.507777,-58.850353 - 34.508175,-58.85229 -34.505444)),((-58.855594 -34.491852,-58.854768 -34.492047,-58.854865 - 34.492272,-58.854978 -34.492547,-58.853627 - 34.492989,-58.854438 -34.49343,-58.85384 - 34.494377,-58.854677 -34.49477,-58.855218 - 34.49393,-58.854784 -34.493701,-58.854435 - 34.493506,-58.854682 -34.493135,-58.855594 - 34.491852)),((-58.850008 -34.503107,-58.848208 -34.502242,-58.846203 -34.504975,-58.847061 - 34.505413,-58.848146 -34.503947,-58.849062 - 34.504408,-58.850008 -34.503107)),((-58.84868



Handwritten signatures and initials: a large signature, 'CL', and other marks.



Congreso de la Nación

13-PE-22  
OD 304  
192



					-34.507604,-58.848369 -34.507423,-58.848208 - 34.507675,-58.848513 -34.507808,-58.84868 - 34.507604)))
1437	José Luis Cabezas	Buenos Aires	La Matanza	Isidro Casanova	((( -58.567319 -34.723205,-58.566348 - 34.723947,-58.568366 -34.725743,-58.568557 - 34.724557,-58.568604 -34.724378,-58.569376 - 34.722916,-58.569148 -34.722723,-58.569076 - 34.722656,-58.569003 -34.722589,-58.568938 - 34.722545,-58.568671 -34.722778,-58.568309 - 34.722472,-58.567319 -34.723205)),(-58.568762 -34.72443,-58.568673 -34.724605,-58.56862 - 34.725003,-58.568599 -34.725481,-58.56854 - 34.725873,-58.568748 -34.725903,-58.568937 - 34.725719,-58.569056 -34.725621,-58.569303 - 34.725443,-58.569549 -34.725265,-58.569666 - 34.72517,-58.569699 -34.725144,-58.569908 - 34.724987,-58.570149 -34.724805,-58.57027 - 34.724714,-58.570593 -34.724471,-58.570679 - 34.724406,-58.570765 -34.724341,-58.570883 - 34.724249,-58.570532 -34.724004,-58.570441 - 34.72392,-58.570368 -34.723853,-58.570296 - 34.723785,-58.570223 -34.723718,-58.57015 - 34.723651,-58.570059 -34.723567,-58.56995 - 34.723466,-58.569878 -34.723399,-58.569805 - 34.723331,-58.569733 -34.723264,-58.569456 - 34.723075,-58.568762 -34.72443)))
1438	Nuevo Horizonte	Buenos Aires	Lomas de Zamora	Villa Lamadrid	((( -58.471582 -34.721151,-58.471542 - 34.721095,-58.470201 -34.722152,-58.469809 - 34.722582,-58.469901 -34.722619,-58.470505 - 34.723143,-58.470715 -34.723473,-58.470863 - 34.724009,-58.470905 -34.724427,-58.471088 - 34.724802,-58.471168 -34.725003,-58.471332 - 34.725299,-58.471423 -34.725435,-58.471581 - 34.72557,-58.471793 -34.725752,-58.472027 - 34.725898,-58.472193 -34.725995,-58.472453 - 34.726056,-58.472829 -34.726029,-58.473154 - 34.725992,-58.473316 -34.725884,-58.473496 - 34.725703,-58.473663 -34.725567,-58.473949 - 34.725409,-58.47425 -34.725277,-58.474215 - 34.725232,-58.474041 -34.725024,-58.47395 - 34.724948,-58.47376 -34.724681,-58.474103 - 34.724579,-58.472456 -34.722345,-58.471582 - 34.721151)))
1439	San Lorenzo	Buenos Aires	San Fernando	Virreyes	((( -58.572128 -34.456421,-58.572825 - 34.456708,-58.573114 -34.456016,-58.573375 - 34.45531,-58.573417 -34.455211,-58.573636 - 34.454703,-58.57383 -34.453929,-58.573764 - 34.453846,-58.57371 -34.453834,-58.573607 - 34.453863,-58.572928 -34.45502,-58.572924 - 34.455096,-58.572536 -34.455759,-58.572474 - 34.45582,-58.572128 -34.456421)))
1440	La Esperanza	Buenos Aires	San Fernando	San Fernando	((( -58.577472 -34.443066,-58.577198 - 34.442863,-58.577094 -34.442928,-58.576805 - 34.443121,-58.576772 -34.443104,-58.576661 - 34.443169,-58.576614 -34.4432,-58.576597 - 34.443225,-58.576079 -34.443621,-58.575869 - 34.443447,-58.575634 -34.443632,-58.575258 - 34.443908,-58.575161 -34.443971,-58.574891 - 34.444194,-58.574799 -34.444284,-58.574456 - 34.444536,-58.5741 -34.444841,-58.574089 - 34.444896,-58.574322 -34.44511,-58.574758 -



Handwritten signatures and initials: A, CZ, and a large flourish.



Congreso de la Nación

13-PE-22  
OD 304  
193



					34.445494,-58.574804 -34.445501,-58.575178 - 34.445207,-58.575477 -34.444953,-58.575585 - 34.444851,-58.576123 -34.44438,-58.576624 - 34.443927,-58.57747 -34.443117,-58.577472 - 34.443066)))
1441	Alvear	Buenos Aires	San Fernando	San Fernando	((((-58.55696 -34.43243,-58.556641 -34.432149,- 58.556375 -34.432364,-58.555841 -34.431871,- 58.555342 -34.432313,-58.556183 -34.433023,- 58.55696 -34.43243))))
1442	Villa Luján	Buenos Aires	Pilar	Presidente Derqui	((((-58.834399 -34.511979,-58.835819 - 34.51011,-58.830837 -34.50781,-58.829397 - 34.509675,-58.834399 -34.511979))))
1443	Tiro Federal	Buenos Aires	San Fernando	San Fernando	((((-58.562642 -34.446527,-58.563507 - 34.44691,-58.56364 -34.446791,-58.563064 - 34.446275,-58.56302 -34.44622,-58.56282 - 34.446365,-58.562642 -34.446527))))
1444	San Jorge	Buenos Aires	San Fernando	Virreyes	((((-58.599386 -34.468152,-58.599287 - 34.467723,-58.59889 -34.466949,-58.598898 - 34.466469,-58.598824 -34.466129,-58.596601 - 34.465185,-58.596407 -34.46426,-58.596041 - 34.464342,-58.596074 -34.464642,-58.59579 - 34.464679,-58.595822 -34.464919,-58.595614 - 34.464961,-58.596066 -34.466772,-58.596428 - 34.46683,-58.596381 -34.467013,-58.597944 - 34.467617,-58.597838 -34.467792,-58.598095 - 34.467894,-58.598222 -34.467731,-58.599058 - 34.468049,-58.598913 -34.468283,-58.599537 - 34.468507,-58.599386 -34.468152)),((-58.5998 - 34.465424,-58.599714 -34.465501,-58.599693 - 34.465441,-58.599552 -34.465511,-58.599371 - 34.465654,-58.599268 -34.465633,-58.599227 - 34.465768,-58.599393 -34.465802,-58.599474 - 34.465909,-58.599848 -34.465751,-58.599926 - 34.465584,-58.5998 -34.465424))))
1445	Don Alfonso	Buenos Aires	San Miguel	San Miguel	((((-58.74944 -34.545824,-58.750066 - 34.546403,-58.749547 -34.546771,-58.749868 - 34.547067,-58.750181 -34.546838,-58.750625 - 34.547245,-58.75082 -34.54711,-58.750746 - 34.54705,-58.751001 -34.546844,-58.749698 - 34.545624,-58.74944 -34.545824))))
1446	Monterrey Sur	Buenos Aires	Pilar	Presidente Derqui	((((-58.821221 -34.496252,-58.829817 - 34.493535,-58.824107 -34.490514,-58.820122 - 34.495733,-58.821221 -34.496252))))
1447	San Martín	Buenos Aires	San Fernando	Virreyes	((((-58.597171 -34.471957,-58.597241 - 34.472236,-58.597383 -34.472873,-58.597503 - 34.472874,-58.598402 -34.472693,-58.598745 - 34.472645,-58.598816 -34.472719,-58.598975 - 34.47285,-58.598972 -34.473179,-58.598799 - 34.473591,-58.597665 -34.473758,-58.597626 - 34.473824,-58.597916 -34.474952,-58.598957 - 34.474818,-58.599049 -34.474754,-58.6003 - 34.474674,-58.600524 -34.474634,-58.60076 - 34.47451,-58.600731 -34.474403,-58.600176 - 34.473753,-58.599123 -34.472553,-58.599074 - 34.472471,-58.59871 -34.472137,-58.598653 -



*Handwritten signatures and initials:*  
 A large signature on the left.  
 Initials "CL" in the center.  
 A signature on the right.




Congreso de la Nación

13-PE-22  
OD 304  
194



					34.472001,-58.598373 -34.471849,-58.598276 - 34.47168,-58.598277 -34.471558,-58.598465 - 34.471021,-58.598186 -34.470906,-58.597983 - 34.470819,-58.597638 -34.47098,-58.597013 - 34.471099,-58.597026 -34.471148,-58.597171 - 34.471957)))
1448	El Bosque	Buenos Aires	Pilar	Pilar	((( -58.923537 -34.461474,-58.923131 - 34.461909,-58.923924 -34.462301,-58.924218 - 34.461931,-58.925216 -34.462445,-58.926236 - 34.461111,-58.926123 -34.460997,-58.924966 - 34.461161,-58.924699 -34.461308,-58.924502 - 34.461514,-58.924145 -34.461423,-58.923537 - 34.461474)))
1449	Kennedy I	Buenos Aires	Pergamino	Pergamino	((( -60.566518 -33.914148,-60.565894 - 33.913458,-60.564531 -33.914179,-60.56381 - 33.913203,-60.563278 -33.913464,-60.562597 - 33.912473,-60.561761 -33.911151,-60.562688 - 33.911027,-60.563184 -33.911165,-60.563657 - 33.911421,-60.563901 -33.911737,-60.564365 - 33.911477,-60.565127 -33.912412,-60.566157 - 33.911846,-60.567284 -33.913253,-60.566506 - 33.913716,-60.566751 -33.914027,-60.566518 - 33.914148)))
1450	El Martillazo II	Buenos Aires	Ituzaingó	Ituzaingó	((( -58.697326 -34.645068,-58.697319 - 34.645019,-58.69652 -34.6443,-58.696407 - 34.644311,-58.695474 -34.645032,-58.696209 - 34.645923,-58.697326 -34.645068)))
1451	Santa Brígida	Buenos Aires	San Miguel	San Miguel	((( -58.763756 -34.558825,-58.763192 - 34.558257,-58.763827 -34.557754,-58.761988 - 34.556057,-58.761465 -34.556455,-58.759443 - 34.557957,-58.759936 -34.558407,-58.760537 - 34.558951,-58.759893 -34.559437,-58.761025 - 34.560524,-58.760414 -34.560961,-58.761522 - 34.562027,-58.7633 -34.563625,-58.764523 - 34.562722,-58.762789 -34.561107,-58.76536 - 34.559194,-58.764371 -34.558359,-58.763756 - 34.558825)))
1452	Falcón	Buenos Aires	Pilar	Del Viso	((( -58.796109 -34.443772,-58.797114 - 34.442521,-58.795176 -34.441515,-58.794213 - 34.442777,-58.796109 -34.443772)))
1455	Aviación	Buenos Aires	San Fernando	San Fernando	((( -58.581898 -34.446613,-58.582044 - 34.446438,-58.582591 -34.44571,-58.582431 - 34.445679,-58.581899 -34.446165,-58.581664 - 34.446361,-58.581825 -34.446498,-58.581898 - 34.446613)))
1456	San Cayetano	Buenos Aires	Campana	Campana	((( -59.009377 -34.160269,-59.000058 - 34.152607,-58.996537 -34.15478,-59.002668 - 34.159876,-59.005386 -34.162169,-59.009377 - 34.160269)))
1457	Barrufaldi	Buenos Aires	San Miguel	Bella Vista	((( -58.656014 -34.566247,-58.657521 - 34.566828,-58.658186 -34.567212,-58.659485 - 34.568056,-58.661527 -34.569232,-58.662807 - 34.568371,-58.661658 -34.567217,-58.664581 -



*J* *CZ*  
*h* *8*




Congreso de la Nación

13-PE-22  
OD 304  
195



					34.565047,-58.663959-34.564464,-58.662575 - 34.56541,-58.660834 -34.563766,-58.659498 - 34.564775,-58.658941 -34.565193,-58.657937 - 34.565532,-58.658219 -34.565895,-58.657649 - 34.565997,-58.656918 -34.565988,-58.656596 - 34.565671,-58.656386 -34.565727,-58.656148 - 34.565984,-58.656014 -34.566247)))
1458	Sin Nombre	Buenos Aires	Pilar	Zelaya	(((58.866282 -34.369645,-58.870643 - 34.368766,-58.875708 -34.367689,-58.87574 - 34.367637,-58.875447 -34.36698,-58.869884 - 34.364143,-58.8661 -34.369149,-58.866006 - 34.369308,-58.866048 -34.369519,-58.866162 - 34.369632,-58.866282 -34.369645)))
1459	Terraplén FFCC	Buenos Aires	Arrecifes	Arrecifes	(((60.123709 -34.052864,-60.123172 - 34.053108,-60.122679 -34.053399,-60.119755 - 34.054532,-60.119697 -34.054544,-60.117611 - 34.055283,-60.11514 -34.056151,-60.112941 - 34.056915,-60.107479 -34.058862,-60.107646 - 34.059177,-60.1144 -34.056824,-60.115662 - 34.056385,-60.119729 -34.054827,-60.1199 - 34.054809,-60.121888 -34.054063,-60.122911 - 34.053603,-60.123509 -34.053249,-60.123774 - 34.052972,-60.123709 -34.052864)))
1460	Colombia y Libertad	Buenos Aires	Tigre	El Talar	(((58.654371 -34.481673,-58.655265 - 34.482131,-58.654727 -34.482904,-58.653071 - 34.481991,-58.653274 -34.481774,-58.653657 - 34.481977,-58.653793 -34.481781,-58.654168 - 34.481946,-58.65422 -34.481883,-58.654371 - 34.481673)))
1461	Radio El Puente	Buenos Aires	Lanús	Valentín Alsina	(((58.414086 -34.65951,-58.41407 -34.659822,- 58.413265 -34.65978,-58.413088 -34.659903,- 58.413064 -34.660009,-58.413311 -34.660276,- 58.413455 -34.660521,-58.413539 -34.660748,- 58.413611 -34.661039,-58.41363 -34.661269,- 58.413549 -34.661496,-58.41352 -34.661631,- 58.413171 -34.662107,-58.41286 -34.662403,- 58.413016 -34.662577,-58.413625 -34.662231,- 58.413678 -34.662292,-58.414234 -34.661981,- 58.414261 -34.662009,-58.414481 -34.661805,- 58.414339 -34.661669,-58.414563 -34.661483,- 58.414791 -34.661289,-58.414949 -34.661163,- 58.415202 -34.661028,-58.41551 -34.660931,- 58.415821 -34.660909,-58.416165 -34.66087,- 58.416446 -34.660812,-58.416502 -34.660759,- 58.416422 -34.660033,-58.416057 -34.659888,- 58.415687 -34.659835,-58.415293 -34.659729,- 58.414925 -34.659636,-58.414579 -34.659574,- 58.414086 -34.65951)))
1462	Ilasa	Buenos Aires	Lanús	Valentín Alsina	(((58.424187 -34.674776,-58.423747 - 34.675405,-58.423616 -34.675337,-58.423597 - 34.675273,-58.423532 -34.675212,-58.423381 - 34.675142,-58.423399 -34.675107,-58.423326 - 34.675064,-58.423347 -34.675043,-58.423231 - 34.674965,-58.423119 -34.674809,-58.423006 - 34.674705,-58.422889 -34.674608,-58.422924 - 34.674559,-58.422695 -34.674427,-58.422596 - 34.674501,-58.42253 -34.674566,-58.422349 - 34.674475,-58.421949 -34.67428,-58.421777 - 34.674506,-58.421689 -34.674587,-58.421633 -




*[Handwritten signatures and initials]*



Congreso de la Nación

13-PE-22  
OD 304  
196

					34.674701,-58.422058 -34.674913,-58.421873 - 34.675181,-58.421851 -34.675167,-58.421752 - 34.675279,-58.421713 -34.675397,-58.421643 - 34.675456,-58.421599 -34.675526,-58.421627 - 34.675665,-58.421523 -34.675811,-58.421791 - 34.675988,-58.421914 -34.676155,-58.421533 - 34.676651,-58.421594 -34.676964,-58.421185 - 34.676893,-58.421156 -34.676549,-58.421147 - 34.676069,-58.421126 -34.674969,-58.421081 - 34.674511,-58.421112 -34.673779,-58.421341 - 34.673146,-58.421441 -34.672988,-58.421555 - 34.67289,-58.422727 -34.674105,-58.422959 - 34.674015,-58.423207 -34.674202,-58.4236 - 34.674452,-58.424187 -34.674776)))
1463	Villa San José	Buenos Aires	Pergamino	Rancagua	((( -60.415464 -34.091742,-60.412871 - 34.089315,-60.41097 -34.090784,-60.413523 - 34.093137,-60.415464 -34.091742)))
1464	Gallo Rojo	Buenos Aires	San Miguel	Bella Vista	((( -58.694265 -34.588845,-58.693078 - 34.587799,-58.689054 -34.583967,-58.68494 - 34.586989,-58.684318 -34.587267,-58.683924 - 34.587436,-58.684159 -34.58788,-58.684479 - 34.588238,-58.685653 -34.588718,-58.685986 - 34.588888,-58.686202 -34.588918,-58.686652 - 34.588779,-58.687248 -34.588741,-58.688008 - 34.589018,-58.688714 -34.589125,-58.689569 - 34.589345,-58.68976 -34.58956,-58.689877 - 34.59075,-58.690545 -34.591398,-58.690807 - 34.59139,-58.691595 -34.59108,-58.692402 - 34.591112,-58.693201 -34.591394,-58.693428 - 34.591311,-58.693933 -34.590817,-58.695238 - 34.589831,-58.694265 -34.588845)))
1465	Monteverde	Buenos Aires	Quilmes	Villa La Florida	((( -58.299217 -34.774602,-58.2942 -34.780975,- 58.298053 -34.78299,-58.298628 -34.782266,- 58.298702 -34.782176,-58.299375 -34.781592,- 58.299463 -34.781558,-58.300024 -34.781004,- 58.300082 -34.780919,-58.300994 -34.779965,- 58.301052 -34.779093,-58.301083 -34.778924,- 58.30107 -34.778085,-58.300825 -34.776571,- 58.300703 -34.776052,-58.30009 -34.775448,- 58.299217 -34.774602)))
1466	Aguirre	Buenos Aires	Tigre	Rincón De Milberg	((( -58.611492 -34.396395,-58.611114 - 34.396537,-58.610847 -34.395487,-58.610547 - 34.395534,-58.610761 -34.39741,-58.610654 - 34.397432,-58.610128 -34.39779,-58.610032 - 34.398354,-58.608954 -34.399639,-58.609058 - 34.399726,-58.613328 -34.399649,-58.613228 - 34.39908,-58.612733 -34.398341,-58.612647 - 34.397417,-58.612396 -34.397034,-58.612022 - 34.396929,-58.611618 -34.396449,-58.611492 - 34.396395)))
1467	Las Margaritas	Buenos Aires	Pilar	Pilar	((( -58.923084 -34.448644,-58.923496 - 34.448098,-58.923222 -34.447973,-58.923069 - 34.44816,-58.922792 -34.448481,-58.922686 - 34.44843,-58.922932 -34.447994,-58.922316 - 34.447696,-58.921499 -34.448792,-58.922119 - 34.449157,-58.922626 -34.448435,-58.923084 - 34.448644)))



Handwritten signatures and initials: G, CZ, Y, and a small mark.





Congreso de la Nación

13-PE-22  
OD 304  
197



1468	Santa Ana	Buenos Aires	San Isidro	Boulogne Sur Mer	(((58.580416 -34.495369,-58.58264 -34.49353,-58.582344 -34.492623,-58.579743 -34.494711,-58.580361 -34.49534,-58.580416 -34.495369)))
1469	Eva Perón	Buenos Aires	Lanús	Lanús Oeste	(((58.443768 -34.692942,-58.444442 -34.692094,-58.445099 -34.691019,-58.445558 -34.690318,-58.44471 -34.689843,-58.444652 -34.68973,-58.444024 -34.689184,-58.443975 -34.689098,-58.44365 -34.688804,-58.443462 -34.688704,-58.441507 -34.691207,-58.44167 -34.691283,-58.441392 -34.691649,-58.439516 -34.694084,-58.438668 -34.695202,-58.438608 -34.695225,-58.438504 -34.695407,-58.438169 -34.695244,-58.437712 -34.695839,-58.438523 -34.696255,-58.440516 -34.697238,-58.442234 -34.694873,-58.443768 -34.692942)))
1470	San Souci Norte	Buenos Aires	Pilar	Pilar	(((58.858216 -34.490624,-58.856093 -34.49122,-58.85558 -34.49096,-58.855757 -34.490675,-58.856257 -34.490906,-58.857169 -34.489673,-58.857612 -34.489891,-58.857758 -34.489696,-58.858117 -34.489827,-58.858269 -34.490287,-58.858116 -34.490315,-58.858216 -34.490624)))
1471	Mariló	Buenos Aires	San Miguel	Bella Vista	(((58.723879 -34.590618,-58.723374 -34.590147,-58.723412 -34.59012,-58.721432 -34.588282,-58.720253 -34.589099,-58.717983 -34.586885,-58.714269 -34.589656,-58.714335 -34.589711,-58.715561 -34.590869,-58.716732 -34.591997,-58.715609 -34.592816,-58.7168 -34.594012,-58.71703 -34.593838,-58.718094 -34.594936,-58.723519 -34.59097,-58.723468 -34.590919,-58.723879 -34.590618)))
1472	Balcarce	Buenos Aires	Lanús	Remedios De Escalada	(((58.411098 -34.718989,-58.410966 -34.719114,-58.410709 -34.719153,-58.410532 -34.71914,-58.410281 -34.719015,-58.409557 -34.719988,-58.409776 -34.720014,-58.410437 -34.719926,-58.411621 -34.720497,-58.411772 -34.720309,-58.411908 -34.72038,-58.412073 -34.72015,-58.412714 -34.720475,-58.414153 -34.718492,-58.413011 -34.717929,-58.412803 -34.718126,-58.412611 -34.718049,-58.412484 -34.718059,-58.412466 -34.718107,-58.412354 -34.71811,-58.412348 -34.718079,-58.412083 -34.718125,-58.412033 -34.718139,-58.411947 -34.718265,-58.411805 -34.718354,-58.411683 -34.718459,-58.411648 -34.71844,-58.41155 -34.718532,-58.411514 -34.718575,-58.411313 -34.718801,-58.411098 -34.718989)))
1473	Puente Fierro	Buenos Aires	Exaltación de la Cruz	Robles	(((59.188339 -34.3577,-59.187389 -34.358435,-59.186471 -34.359167,-59.185103 -34.360299,-59.185211 -34.360406,-59.184438 -34.360956,-59.185586 -34.362082,-59.190682 -34.36017,-59.190193 -34.359889,-59.189739 -34.359561,-59.189071 -34.359008,-59.188579 -34.35832,-59.188339 -34.3577)),((-59.188834 -34.361352,-59.18878 -34.361264,-59.186302 -34.362212,-59.186903 -34.362849,-59.188834 -34.361352)))
1474	Villa Luján IV	Buenos	Quilmes	Quilmes	(((58.23737 -34.715569,-58.236438 -




*Handwritten signatures and initials:*  
 A large stylized signature resembling 'G' or 'L'.  
 A large stylized signature resembling 'L'.  
 A smaller signature resembling 'JL'.  
 A small 'x' mark.



Congreso de la Nación

13-PE-22  
OD 304  
198

		Aires			34.715647,-58.236213 -34.715564,-58.235717 - 34.715872,-58.235405 -34.715665,-58.235612 - 34.715386,-58.235525 -34.715327,-58.235742 - 34.715004,-58.235511 -34.714858,-58.235699 - 34.714627,-58.235285 -34.714404,-58.234703 - 34.714102,-58.235472 -34.713256,-58.236804 - 34.711174,-58.236888 -34.711763,-58.241952 - 34.714777,-58.241976 -34.714838,-58.24191 - 34.714906,-58.240946 -34.715125,-58.240687 - 34.71522,-58.239668 -34.715356,-58.23965 - 34.715307,-58.239244 -34.715328,-58.23924 - 34.715418,-58.237695 -34.715577,-58.23737 - 34.715569)))
1475	El Manzanar	Buenos Aires	Pilar	Villa Rosa	((( -58.879048 -34.40663,-58.872476 -34.402992,- 58.869268 -34.406998,-58.876075 -34.410319,- 58.877942 -34.407892,-58.879048 -34.40663)))
1478	Las Tejas	Buenos Aires	Merlo	Pontevedra	((( -58.735673 -34.711085,-58.733017 - 34.710062,-58.731274 -34.711416,-58.730432 - 34.710697,-58.727245 -34.712884,-58.724118 - 34.71501,-58.723125 -34.715662,-58.71996 - 34.717858,-58.722726 -34.720306,-58.725789 - 34.722941,-58.734346 -34.716569,-58.735408 - 34.715784,-58.736782 -34.71477,-58.739535 - 34.712695,-58.735673 -34.711085)))
1479	San Alejo	Buenos Aires	Pilar	Del Viso	((( -58.908521 -34.437806,-58.908413 - 34.438035,-58.906422 -34.440625,-58.908526 - 34.441762,-58.911879 -34.437349,-58.909743 - 34.43621,-58.908521 -34.437806)))
1480	Azul	Buenos Aires	Quilmes	Don Bosco	((( -58.307518 -34.702767,-58.30727 - 34.702613,-58.306751 -34.702183,-58.306744 - 34.70211,-58.306029 -34.701516,-58.305875 - 34.701115,-58.305635 -34.701304,-58.305611 - 34.701284,-58.305266 -34.701542,-58.30456 - 34.700832,-58.304337 -34.700883,-58.304437 - 34.70143,-58.304626 -34.702014,-58.304803 - 34.702406,-58.304933 -34.702478,-58.305186 - 34.703229,-58.305415 -34.704106,-58.305552 - 34.705294,-58.305711 -34.705773,-58.305914 - 34.706179,-58.306215 -34.706518,-58.306484 - 34.706281,-58.306224 -34.706048,-58.307361 - 34.705125,-58.306968 -34.704536,-58.306332 - 34.703999,-58.306784 -34.703564,-58.307802 - 34.704336,-58.308004 -34.704186,-58.307961 - 34.704144,-58.308124 -34.704021,-58.307738 - 34.703676,-58.307671 -34.703727,-58.307596 - 34.70367,-58.308175 -34.703264,-58.307518 - 34.702767)))
1481	Veinticuatro de Marzo	Buenos Aires	La Matanza	Ciudad Evita	((( -58.555734 -34.717439,-58.558304 - 34.719829,-58.558808 -34.718884,-58.559462 - 34.719498,-58.559838 -34.718762,-58.558556 - 34.717849,-58.558685 -34.717485,-58.559114 - 34.717612,-58.559248 -34.71731,-58.559928 - 34.717556,-58.559894 -34.717608,-58.560178 - 34.717723,-58.56041 -34.717217,-58.55944 - 34.716304,-58.558824 -34.71688,-58.557842 - 34.716785,-58.557853 -34.717283,-58.557209 - 34.71774,-58.556523 -34.716943,-58.555734 - 34.717439)))((-58.561232 -34.717513,-58.560554 - -34.717329,-58.560382 -34.717383,-58.560184 -



*[Firmas manuscritas]*



Congreso de la Nación

13-PE-22  
OD 304  
199

					34.717923,-58.560342 -34.718032,-58.560983 - 34.718204,-58.561232 -34.717513)))
1482	Garay	Buenos Aires	Quilmes	Quilmes Oeste	((( -58.311276 -34.756963,-58.312709 - 34.755927,-58.31313 -34.755529,-58.313263 - 34.755087,-58.312434 -34.75464,-58.311895 - 34.754355,-58.311627 -34.754646,-58.31148 - 34.754869,-58.311928 -34.755359,-58.311473 - 34.755653,-58.31098 -34.756071,-58.311541 - 34.756516,-58.311062 -34.756869,-58.311276 - 34.756963)))
1483	Sin Nombre	Buenos Aires	La Plata	Ringuet	((( -57.988797 -34.884988,-57.985345 - 34.881653,-57.985208 -34.881742,-57.985483 - 34.882237,-57.986167 -34.88324,-57.987111 - 34.884553,-57.987346 -34.884987,-57.987781 - 34.885647,-57.988797 -34.884988)))((-57.986063 -34.883821,-57.985824 -34.883969,-57.986094 - 34.884302,-57.985687 -34.884601,-57.987495 - 34.886259,-57.987674 -34.886137,-57.987021 - 34.885257,-57.986791 -34.884858,-57.986063 - 34.883821)))
1484	Las Torres	Buenos Aires	Merlo	Pontevedra	((( -58.668856 -34.751234,-58.671862 - 34.753791,-58.67376 -34.755369,-58.675286 - 34.756674,-58.672915 -34.758578,-58.671531 - 34.759704,-58.669725 -34.758142,-58.667425 - 34.756159,-58.667652 -34.7558,-58.667895 - 34.755411,-58.668698 -34.755006,-58.668878 - 34.754258,-58.668946 -34.754006,-58.66898 - 34.753756,-58.6691 -34.753602,-58.669202 - 34.753255,-58.669065 -34.752838,-58.669099 - 34.752109,-58.668856 -34.751234)))
1488	Arroyo Las Piedras Sudeste	Buenos Aires	Florencio Varela	Florencio Varela	((( -58.297571 -34.788935,-58.297734 - 34.789015,-58.297879 -34.789062,-58.297967 - 34.789047,-58.298213 -34.789005,-58.299171 - 34.788677,-58.299118 -34.788545,-58.299093 - 34.788148,-58.29895 -34.787932,-58.299059 - 34.787871,-58.298892 -34.787641,-58.298729 - 34.787464,-58.298558 -34.787633,-58.297571 - 34.788935)))
1489	Manzone	Buenos Aires	Pilar	Villa Astolfi	((( -58.87573 -34.491566,-58.873909 - 34.494188,-58.871961 -34.493171,-58.872087 - 34.492951,-58.870882 -34.492394,-58.870336 - 34.493225,-58.869406 -34.492811,-58.870648 - 34.491063,-58.871664 -34.491493,-58.872648 - 34.490069,-58.872177 -34.489739,-58.870975 - 34.488589,-58.869645 -34.490606,-58.866585 - 34.489136,-58.865976 -34.489721,-58.865332 - 34.489721,-58.865031 -34.49034,-58.86589 - 34.490782,-58.866059 -34.491284,-58.868355 - 34.492363,-58.866975 -34.494394,-58.870053 - 34.495964,-58.869709 -34.496548,-58.871894 - 34.497506,-58.872649 -34.496512,-58.876104 - 34.498175,-58.879121 -34.493827,-58.87844 - 34.493516,-58.879263 -34.492444,-58.874301 - 34.489987,-58.873834 -34.490592,-58.87573 - 34.491566)))
1490	América Unida	Buenos Aires	Presidente Perón	Barrio America	((( -58.418041 -34.880334,-58.41792 -34.8803,- 58.41637 -34.882407,-58.416089 -34.882847,-



Handwritten signatures and initials.



Congreso de la Nación

13-PE-22  
OD 304  
200



				Unida	58.416001 -34.88302,-58.417514 -34.883805,- 58.419194 -34.884666,-58.420551 -34.885312,- 58.421909 -34.885985,-58.422083 -34.88601,- 58.422181 -34.885896,-58.421322 -34.884778,- 58.419247 -34.881925,-58.419039 -34.881778,- 58.418041 -34.880334)))
1491	Arroyo Soto	Buenos Aires	Hurlingham	William Morris	((((-58.661195 -34.588672,-58.661224 - 34.588555,-58.661237 -34.588429,-58.661221 - 34.58842,-58.661216 -34.588384,-58.661205 - 34.588366,-58.661206 -34.588303,-58.661213 - 34.588258,-58.661202 -34.588221,-58.661202 - 34.587901,-58.661193 -34.587802,-58.661157 - 34.587671,-58.661175 -34.587568,-58.661313 - 34.587416,-58.661485 -34.587238,-58.661775 - 34.586826,-58.661825 -34.586773,-58.661849 - 34.586624,-58.661932 -34.586539,-58.661935 - 34.586359,-58.661993 -34.586171,-58.661928 - 34.586103,-58.661579 -34.58639,-58.661572 - 34.586563,-58.661381 -34.586739,-58.66136 - 34.587026,-58.661122 -34.587163,-58.660877 - 34.587428,-58.660877 -34.587653,-58.660389 - 34.588055,-58.660517 -34.588143,-58.660893 - 34.587852,-58.660898 -34.587909,-58.660973 - 34.588081,-58.660909 -34.588408,-58.661195 - 34.588672))))))
1492	El Roble	Buenos Aires	Presidente Perón	Guernica	((((-58.355731 -34.897394,-58.353069 - 34.898379,-58.353998 -34.899758,-58.354178 - 34.899984,-58.355283 -34.901142,-58.354293 - 34.901876,-58.358061 -34.903689,-58.362861 - 34.897144,-58.364936 -34.894217,-58.364826 - 34.89401,-58.35834 -34.890834,-58.357776 - 34.891935,-58.357422 -34.89279,-58.355136 - 34.892384,-58.354997 -34.893129,-58.354929 - 34.893676,-58.35491 -34.894082,-58.354942 - 34.894856,-58.355094 -34.895615,-58.355244 - 34.896227,-58.355731 -34.897394))))))
1493	La Esperanza	Buenos Aires	Campana	Campana	((((-58.930884 -34.188506,-58.931928 - 34.187123,-58.931656 -34.186942,-58.932016 - 34.186418,-58.932947 -34.185171,-58.933333 - 34.18537,-58.934429 -34.183837,-58.934307 - 34.183565,-58.935407 -34.181902,-58.935949 - 34.181087,-58.935346 -34.18084,-58.935675 - 34.180309,-58.934549 -34.179698,-58.9328 - 34.18229,-58.929333 -34.187386,-58.930884 - 34.188506))))))
1494	La Pradera	Buenos Aires	San Vicente	San Vicente	((((-58.36706 -35.013861,-58.368818 - 35.011461,-58.36992 -35.011989,-58.370945 - 35.010499,-58.370043 -35.010091,-58.367334 - 35.008746,-58.366025 -35.008166,-58.364641 - 35.00955,-58.363354 -35.010781,-58.362249 - 35.011835,-58.361074 -35.012929,-58.360769 - 35.013213,-58.361069 -35.013386,-58.361304 - 35.013734,-58.361398 -35.014116,-58.361431 - 35.014589,-58.364557 -35.01723,-58.36591 - 35.017924,-58.367179 -35.019005,-58.367854 - 35.019502,-58.369561 -35.019018,-58.371572 - 35.018478,-58.374651 -35.017696,-58.374136 - 35.016466,-58.373358 -35.014656,-58.372404 - 35.012507,-58.371738 -35.011066,-58.371282 - 35.01162,-58.372148 -35.012146,-58.371009 - 35.013689,-58.369179 -35.012815,-58.367989 -



*[Firmas manuscritas]*



Congreso de la Nación

13-PE-22  
OD 304  
201



					35.014339,-58.36706 -35.013861)))
1495	La Yaya 1	Buenos Aires	Presidente Perón	Guernica	((( -58.366472 -34.898926,-58.362861 - 34.897144,-58.357734 -34.904136,-58.361375 - 34.90591,-58.366472 -34.898926)))
1496	Puente Roca	Buenos Aires	Moreno	Trujui	((( -58.717433 -34.607535,-58.71758 - 34.607973,-58.717756 -34.608164,-58.718426 - 34.609488,-58.719112 -34.609061,-58.720192 - 34.610428,-58.721825 -34.609323,-58.721902 - 34.609317,-58.72317 -34.608373,-58.724686 - 34.607309,-58.726048 -34.606257,-58.725465 - 34.605665,-58.724046 -34.606705,-58.723505 - 34.606196,-58.721272 -34.607702,-58.719709 - 34.606276,-58.719527 -34.606258,-58.718158 - 34.604937,-58.719178 -34.60423,-58.718384 - 34.603515,-58.717375 -34.604221,-58.717806 - 34.604618,-58.717068 -34.605359,-58.717085 - 34.60568,-58.717335 -34.605552,-58.717762 - 34.605982,-58.717226 -34.606282,-58.717394 - 34.606569,-58.716893 -34.606982,-58.717433 - 34.607535)))
1497	Máximo Paz Oeste	Buenos Aires	Cañuelas	Máximo Paz	((( -58.620344 -34.930038,-58.619072 - 34.92987,-58.61874 -34.929256,-58.618102 - 34.929109,-58.617578 -34.928539,-58.618713 - 34.925898,-58.618983 -34.925145,-58.61918 - 34.924968,-58.619889 -34.925092,-58.620308 - 34.924427,-58.620212 -34.924154,-58.619412 - 34.923958,-58.618846 -34.922924,-58.618731 - 34.922395,-58.618429 -34.922152,-58.617625 - 34.923319,-58.617463 -34.923274,-58.617277 - 34.923492,-58.616773 -34.923333,-58.616478 - 34.923783,-58.61631 -34.924008,-58.615823 - 34.924106,-58.615657 -34.924098,-58.615488 - 34.924016,-58.615117 -34.92382,-58.614889 - 34.923699,-58.61463 -34.923783,-58.613513 - 34.924144,-58.61351 -34.924145,-58.613397 - 34.924246,-58.612309 -34.924529,-58.612093 - 34.924541,-58.611069 -34.925024,-58.612351 - 34.926529,-58.612964 -34.927285,-58.615014 - 34.929602,-58.615614 -34.930238,-58.616289 - 34.930963,-58.616995 -34.931824,-58.617095 - 34.93187,-58.617684 -34.932553,-58.618064 - 34.932928,-58.620344 -34.930038)))
1498	Bongiovanni	Buenos Aires	Moreno	Trujui	((( -58.756113 -34.615525,-58.755878 - 34.61527,-58.755473 -34.615268,-58.753403 - 34.615183,-58.753357 -34.615679,-58.753253 - 34.615683,-58.753242 -34.615854,-58.752301 - 34.615908,-58.75212 -34.616059,-58.752215 - 34.616893,-58.751442 -34.617143,-58.75049 - 34.617106,-58.750162 -34.617086,-58.749884 - 34.61699,-58.749265 -34.61686,-58.748857 - 34.616776,-58.748049 -34.616575,-58.74748 - 34.616252,-58.747265 -34.616091,-58.747061 - 34.615855,-58.746839 -34.615733,-58.746595 - 34.615714,-58.746437 -34.615777,-58.745224 - 34.616632,-58.744659 -34.617078,-58.748235 - 34.617188,-58.748545 -34.617234,-58.748881 - 34.617473,-58.749486 -34.617076,-58.750228 - 34.617343,-58.750258 -34.617249,-58.750407 - 34.617273,-58.751751 -34.617312,-58.752677 - 34.61722,-58.753273 -34.617723,-58.753642 - 34.618032,-58.753955 -34.617803,-58.754234 -



x J Q  
r



Congreso de la Nación

13-PE-22  
OD 304  
202



					34.617602,-58.754409 -34.617476,-58.754473 - 34.617417,-58.754713 -34.617227,-58.754908 - 34.617074,-58.755256 -34.616814,-58.75546 - 34.61666,-58.7557 -34.616475,-58.756089 - 34.616154,-58.755814 -34.615873,-58.75602 - 34.615727,-58.756113 -34.615525)))
1500	Evita Obrera	Buenos Aires	Moreno	Moreno	(((-58.778149 -34.609678,-58.776249 - 34.608046,-58.775482 -34.608698,-58.775148 - 34.608956,-58.774833 -34.609229,-58.774996 - 34.609363,-58.775632 -34.608911,-58.776948 - 34.610105,-58.777353 -34.610338,-58.777688 - 34.610392,-58.777885 -34.610326,-58.778428 - 34.609933,-58.778149 -34.609678)))
1501	Jorge Newbery	Buenos Aires	Pergamino	Pergamino	(((-60.554016 -33.887765,-60.553603 - 33.886868,-60.552918 -33.887145,-60.552473 - 33.886231,-60.553184 -33.885984,-60.550773 - 33.88367,-60.552896 -33.882045,-60.553991 - 33.881468,-60.554777 -33.881297,-60.554291 - 33.878903,-60.554301 -33.878705,-60.555352 - 33.87787,-60.555934 -33.879143,-60.555581 - 33.879255,-60.557599 -33.883488,-60.556559 - 33.883868,-60.557024 -33.884763,-60.55566 - 33.885181,-60.555672 -33.887273,-60.554016 - 33.887765)))
1502	Estación Budge	Buenos Aires	Lomas de Zamora	Ingeniero Budge	(((-58.462899 -34.719445,-58.463072 - 34.719206,-58.46354 -34.71944,-58.463625 - 34.719315,-58.463113 -34.719083,-58.462295 - 34.718667,-58.461932 -34.718405,-58.460996 - 34.717794,-58.460419 -34.717458,-58.46008 - 34.717901,-58.462899 -34.719445)))
1503	Sin Nombre	Buenos Aires	Merlo	Merlo	(((-58.720522 -34.652498,-58.720492 - 34.65233,-58.719135 -34.652508,-58.719011 - 34.65251,-58.717712 -34.652706,-58.717752 - 34.652924,-58.720522 -34.652498)))
1505	El Milenio	Buenos Aires	Moreno	Cuartel V	(((-58.818485 -34.53611,-58.817753 - 34.535959,-58.817345 -34.536344,-58.817928 - 34.536724,-58.818105 -34.536542,-58.818485 - 34.53611)))
1506	San Roque	Buenos Aires	Presidente Perón	Guernica	(((-58.412202 -34.915368,-58.40377 - 34.911122,-58.402534 -34.912861,-58.411089 - 34.917205,-58.412202 -34.915368)))
1507	Puente Roca III	Buenos Aires	San Miguel	Bella Vista	(((-58.716656 -34.603652,-58.716291 - 34.603312,-58.713711 -34.605272,-58.714172 - 34.605418,-58.716656 -34.603652)))
1508	Reja Grande	Buenos Aires	Moreno	La Reja	(((-58.824003 -34.618921,-58.826485 - 34.620592,-58.827236 -34.619872,-58.825471 - 34.618789,-58.826182 -34.618091,-58.825308 - 34.617496,-58.82678 -34.616026,-58.827601 - 34.616592,-58.828332 -34.615874,-58.82877 - 34.616136,-58.829553 -34.615372,-58.827324 - 34.613878,-58.824366 -34.616909,-58.825317 - 34.617565,-58.824003 -34.618921)),(-58.82648 - -34.620888,-58.826289 -34.620765,-58.825799 -



*[Handwritten signatures and initials]*



Congreso de la Nación

13-PE-22  
OD 304  
203



					34.621275,-58.825865 -34.621303,-58.825945 - 34.6213,-58.826052 -34.621283,-58.826132 - 34.621261,-58.826263 -34.621199,-58.826221 - 34.621158,-58.826376 -34.621013,-58.826362 - 34.621004,-58.82648 -34.620888)))
1509	Villa La Esperanza	Buenos Aires	Escobar	Escobar	(((-58.819344 -34.358623,-58.819746 - 34.358116,-58.818796 -34.357612,-58.818409 - 34.358188,-58.819344 -34.358623)))
1510	Sin Nombre	Buenos Aires	Lomas de Zamora	Villa Fiorito	(((-58.44694 -34.708301,-58.446022 - 34.707735,-58.443882 -34.706559,-58.444501 - 34.705738,-58.44349 -34.705169,-58.442868 - 34.706005,-58.443116 -34.706147,-58.442811 - 34.706518,-58.445697 -34.708365,-58.446191 - 34.708655,-58.446301 -34.708621,-58.446395 - 34.70853,-58.447078 -34.708384,-58.44694 - 34.708301)))
1511	Hernández	Buenos Aires	Pergamino	Pergamino	(((-60.560512 -33.906933,-60.560099 - 33.907097,-60.559424 -33.905983,-60.55936 - 33.90567,-60.558963 -33.904754,-60.558292 - 33.904978,-60.559006 -33.906578,-60.55955 - 33.90735,-60.559855 -33.907928,-60.560007 - 33.908362,-60.560058 -33.908748,-60.559944 - 33.908969,-60.55921 -33.909216,-60.5596 - 33.909979,-60.556221 -33.911127,-60.556603 - 33.911903,-60.558134 -33.911446,-60.558782 - 33.912845,-60.559665 -33.911982,-60.559982 - 33.911087,-60.560257 -33.910413,-60.560565 - 33.909701,-60.560725 -33.909268,-60.561269 - 33.90914,-60.56218 -33.907371,-60.561543 - 33.906604,-60.560512 -33.906933)))
1512	Santa María	Buenos Aires	Marcos Paz	Marcos Paz	(((-58.86484 -34.785628,-58.862387 - 34.787587,-58.861813 -34.787084,-58.861021 - 34.787708,-58.859506 -34.786417,-58.858744 - 34.787011,-58.859471 -34.787654,-58.85864 - 34.788303,-58.857837 -34.788911,-58.85654 - 34.787751,-58.855581 -34.786907,-58.854818 - 34.786268,-58.855609 -34.785683,-58.854887 - 34.785003,-58.858084 -34.782493,-58.859576 - 34.783806,-58.861248 -34.782509,-58.862784 - 34.783841,-58.86484 -34.785628),(-58.861127 - 34.78384,-58.860347 -34.784461,-58.861107 - 34.78511,-58.861872 -34.784513,-58.861127 - 34.78384)))
1513	Benavidez II	Buenos Aires	Tigre	Benavidez	(((-58.680856 -34.404036,-58.680232 -34.4049,- 58.679915 -34.405303,-58.679593 -34.405772,- 58.678746 -34.407003,-58.679245 -34.407547,- 58.679958 -34.407078,-58.680511 -34.406715,- 58.681283 -34.407503,-58.682163 -34.406839,- 58.683075 -34.406299,-58.683751 -34.40706,- 58.684158 -34.407379,-58.685896 -34.406228,- 58.685521 -34.405874,-58.684663 -34.406405,- 58.683182 -34.404989,-58.682549 -34.404298,- 58.682013 -34.403772,-58.681027 -34.404023,- 58.680856 -34.404036)))
1514	Santa Teresita	Buenos Aires	Presidente Perón	Guernica	(((-58.36211 -34.90958,-58.361562 -34.910279,- 58.36021 -34.909571,-58.359797 -34.910002,- 58.35822 -34.909188,-58.359142 -34.907987,-



Handwritten signatures and initials: a large signature, a smaller signature, and the initials 'CL' and '8'.



Congreso de la Nación

13-PE-22  
OD 304  
204

					58.360473 -34.908647,-58.36042 -34.908744,- 58.361664 -34.90932,-58.36211 -34.90958)))
1515	San Francisco	Buenos Aires	Merlo	Pontevedra	((((-58.689216 -34.756397,-58.687023 - 34.754529,-58.687319 -34.754287,-58.690599 - 34.751691,-58.691069 -34.752091,-58.691409 - 34.751863,-58.692359 -34.752666,-58.691272 - 34.7535,-58.69229 -34.754336,-58.693022 - 34.753782,-58.693375 -34.754131,-58.692985 - 34.754425,-58.693968 -34.755348,-58.694413 - 34.754993,-58.694832 -34.755326,-58.693253 - 34.756624,-58.693207 -34.756849,-58.692756 - 34.757426,-58.692525 -34.758307,-58.692099 - 34.757991,-58.691609 -34.758415,-58.691239 - 34.758093,-58.693319 -34.75645,-58.690517 - 34.75408,-58.689774 -34.754681,-58.690583 - 34.755379,-58.689216 -34.756397)))
1516	Altafíni	Buenos Aires	General San Martín	Billinghurst	((((-58.570967 -34.574652,-58.571311 - 34.574375,-58.571092 -34.574202,-58.570719 - 34.574507,-58.570588 -34.574399,-58.570569 - 34.574412,-58.570312 -34.574195,-58.570202 - 34.574036,-58.570244 -34.57401,-58.570193 - 34.573971,-58.56989 -34.573721,-58.569548 - 34.574,-58.570069 -34.574424,-58.570775 - 34.575069,-58.570857 -34.574993,-58.570927 - 34.574945,-58.571146 -34.575141,-58.571334 - 34.574986,-58.570967 -34.574652)),((-58.570251 -34.573457,-58.570098 -34.573563,-58.570434 - 34.573859,-58.571168 -34.573281,-58.570848 - 34.572989,-58.570251 -34.573457)))
1517	Agrocolonias	Buenos Aires	Presidente Perón	Guernica	((((-58.357184 -34.926329,-58.357186 - 34.926327,-58.359149 -34.92546,-58.360454 - 34.926114,-58.360271 -34.926373,-58.360814 - 34.926649,-58.36148 -34.925673,-58.363548 - 34.926652,-58.36207 -34.928705,-58.372164 - 34.933696,-58.376738 -34.92746,-58.366234 - 34.922219,-58.356469 -34.925982,-58.357184 - 34.926329)))
1518	Los Tilos	Buenos Aires	Pilar	La Lonja	((((-58.824438 -34.439116,-58.821026 - 34.441106,-58.821005 -34.441849,-58.821005 - 34.442221,-58.82093 -34.442787,-58.82064 - 34.442999,-58.820264 -34.443318,-58.819965 - 34.443574,-58.820232 -34.443924,-58.820382 - 34.444212,-58.82049 -34.444614,-58.820448 - 34.445105,-58.821224 -34.445752,-58.821311 - 34.445947,-58.82137 -34.446347,-58.821233 - 34.446548,-58.821187 -34.446716,-58.821264 - 34.447017,-58.821359 -34.447356,-58.821352 - 34.447578,-58.821186 -34.447838,-58.821784 - 34.448501,-58.821814 -34.449235,-58.822174 - 34.449508,-58.827455 -34.442627,-58.82771 - 34.442579,-58.828259 -34.442009,-58.827112 - 34.441373,-58.82751 -34.440845,-58.824438 - 34.439116)))
1519	Diez de Abril	Buenos Aires	Lomas de Zamora	Villa Lamadrid	((((-58.471088 -34.724802,-58.470905 - 34.724427,-58.470863 -34.724009,-58.470715 - 34.723473,-58.470505 -34.723143,-58.469901 - 34.722619,-58.469692 -34.722536,-58.468273 - 34.722307,-58.467312 -34.723586,-58.468519 - 34.724212,-58.468155 -34.724697,-58.467965 -



Handwritten signatures and initials: a large signature, 'CL', and a symbol resembling the Greek letter sigma (σ).





Congreso de la Nación

13-PE-22  
OD 304  
205



					34.724911,-58.466775 -34.724297,-58.466406 - 34.724798,-58.466245 -34.725001,-58.465376 - 34.726068,-58.465902 -34.726368,-58.466906 - 34.727887,-58.467 -34.728196,-58.467085 - 34.72822,-58.469483 -34.725067,-58.470462 - 34.725577,-58.470589 -34.725601,-58.470908 - 34.725201,-58.470972 -34.725143,-58.471168 - 34.725003,-58.471088 -34.724802)))
1521	Providencia	Buenos Aires	José C. Paz	José C. Paz	(((-58.737343 -34.532674,-58.737826 - 34.532398,-58.739132 -34.531448,-58.737665 - 34.530111,-58.73613 -34.528724,-58.735551 - 34.529161,-58.736564 -34.530067,-58.735521 - 34.530734,-58.735412 -34.530765,-58.735115 - 34.530539,-58.734681 -34.530699,-58.73519 - 34.531207,-58.735815 -34.531763,-58.736008 - 34.531611,-58.736389 -34.532015,-58.737343 - 34.532674)))
1522	Villa Alegre	Buenos Aires	Escobar	Escobar	(((-58.760159 -34.335351,-58.76028 - 34.335193,-58.761259 -34.333797,-58.759567 - 34.33294,-58.757887 -34.335169,-58.758038 - 34.335251,-58.759602 -34.336072,-58.759989 - 34.335571,-58.760127 -34.335639,-58.760287 - 34.335421,-58.760159 -34.335351)))
1523	Storni y Uruguay	Buenos Aires	Escobar	Maquinista Savio	(((-58.749537 -34.412365,-58.749087 - 34.412139,-58.748822 -34.41248,-58.749277 - 34.412707,-58.749537 -34.412365)),((-58.749014 - -34.413013,-58.748569 -34.412764,-58.748291 - 34.413127,-58.748744 -34.413368,-58.749014 - 34.413013)))
1524	Primero de Mayo	Buenos Aires	Merlo	Libertad	(((-58.678335 -34.69169,-58.678437 - 34.691792,-58.678424 -34.691834,-58.678137 - 34.692053,-58.677935 -34.691847,-58.67785 - 34.691762,-58.677877 -34.691735,-58.677862 - 34.691724,-58.677962 -34.691655,-58.677966 - 34.691659,-58.678152 -34.691527,-58.678335 - 34.69169)))
1525	La Cañada II	Buenos Aires	Quilmes	Bernal Oeste	(((-58.311285 -34.73402,-58.311156 - 34.734349,-58.311586 -34.73453,-58.311773 - 34.734176,-58.312173 -34.733359,-58.311712 - 34.733177,-58.311363 -34.733997,-58.311308 - 34.733977,-58.311285 -34.73402)))
1526	La Laguna	Buenos Aires	La Plata	Tolosa	(((-57.963797 -34.880837,-57.962912 - 34.881195,-57.961787 -34.881725,-57.961718 - 34.881571,-57.962749 -34.880929,-57.963912 - 34.880442,-57.963995 -34.880483,-57.963994 - 34.880598,-57.964577 -34.881074,-57.965011 - 34.880764,-57.965814 -34.881509,-57.965102 - 34.882057,-57.963797 -34.880837)))
1528	Sin Nombre	Buenos Aires	La Plata	José Hernández	(((-58.023929 -34.907705,-58.02344 - 34.907132,-58.022817 -34.907503,-58.023181 - 34.907999,-58.023482 -34.907828,-58.023572 - 34.907945,-58.023929 -34.907705)))
1529	Puente Roca II	Buenos Aires	Moreno	Trujui	(((-58.728054 -34.614886,-58.728668 -



Handwritten signatures and initials: a large 'Q', 'CZ', and other illegible marks.



Congreso de la Nación

13-PE-22  
OD 304  
206



		Aires			34.614464,-58.729178 -34.614953,-58.728637 - 34.615356,-58.728446 -34.615634,-58.728084 - 34.61559,-58.7278 -34.615539,-58.727448 - 34.615667,-58.727019 -34.615712,-58.726708 - 34.615621,-58.72645 -34.615213,-58.726456 - 34.615166,-58.726319 -34.6148,-58.725884 - 34.614456,-58.725354 -34.614067,-58.72493 - 34.613959,-58.724718 -34.613921,-58.724554 - 34.613767,-58.724482 -34.61357,-58.724307 - 34.613261,-58.724152 -34.613045,-58.723961 - 34.612996,-58.723763 -34.612897,-58.723588 - 34.612851,-58.72317 -34.612621,-58.723052 - 34.612542,-58.723006 -34.612354,-58.723119 - 34.611935,-58.723175 -34.611815,-58.723221 - 34.611317,-58.723071 -34.611133,-58.722837 - 34.6111,-58.722494 -34.6111012,-58.723235 - 34.610513,-58.722736 -34.610118,-58.722022 - 34.610661,-58.721759 -34.61065,-58.721748 - 34.61057,-58.721792 -34.610078,-58.721942 - 34.609287,-58.723265 -34.608306,-58.724111 - 34.609072,-58.72458 -34.60872,-58.725065 - 34.609158,-58.726003 -34.608445,-58.726868 - 34.60924,-58.72503 -34.610612,-58.726573 - 34.611992,-58.725259 -34.612987,-58.72544 - 34.613166,-58.725418 -34.61318,-58.725892 - 34.613565,-58.725859 -34.613589,-58.726197 - 34.613894,-58.726605 -34.613596,-58.728054 - 34.614886)))
1530	Sakura	Buenos Aires	Almirante Brown	Burzaco	(((-58.389737 -34.841169,-58.389571 - 34.842288,-58.393148 -34.842575,-58.393285 - 34.84153,-58.389737 -34.841169)))
1532	Barrio Zabala	Buenos Aires	Almirante Brown	Rafael Calzada	(((-58.331546 -34.784222,-58.331622 - 34.784249,-58.331841 -34.783972,-58.331705 - 34.783904,-58.331511 -34.784196,-58.33099 - 34.783942,-58.330518 -34.78464,-58.331077 - 34.784923,-58.331546 -34.784222)))
1534	Los Robles y Facundo Quiroga	Buenos Aires	Escobar	Escobar	(((-58.814782 -34.348377,-58.81564 -34.34724,- 58.8148 -34.346825,-58.813956 -34.34798,- 58.814782 -34.348377)))
1535	Santa Rosa III	Buenos Aires	Florencio Varela	Santa Rosa	(((-58.288649 -34.832995,-58.287706 - 34.832559,-58.287429 -34.832927,-58.288322 - 34.833384,-58.288649 -34.832995)))
1536	Toro y Paso	Buenos Aires	Pilar	Presidente Derqui	(((-58.829442 -34.498431,-58.830766 - 34.49801,-58.830477 -34.497341,-58.829138 - 34.497727,-58.829442 -34.498431)),(-58.829601 -34.498956,-58.829394 -34.498447,-58.82676 - 34.499271,-58.827345 -34.499581,-58.829601 - 34.498956)))
1537	Estación Piñero	Buenos Aires	José C. Paz	José C. Paz	(((-58.772365 -34.515079,-58.772108 - 34.514407,-58.770397 -34.514858,-58.768763 - 34.515325,-58.768888 -34.515662,-58.769117 - 34.516178,-58.769278 -34.516707,-58.772639 - 34.515755,-58.772365 -34.515079)))
1538	La Ribera de	Buenos	Quilmes	Bernal	(((-58.260046 -34.69491,-58.261486 -



*[Handwritten signatures and initials]*



Congreso de la Nación

13-PE-22  
OD 304  
207



	Bernal	Aires			34.692854,-58.258996 -34.690927,-58.259861 - 34.689864,-58.259044 -34.689339,-58.254949 - 34.692405,-58.254814 -34.692765,-58.255377 - 34.693228,-58.25575 -34.692763,-58.260046 - 34.69491))))
1539	Aguas Claras	Buenos Aires	José C. Paz	José C. Paz	(((-58.746379 -34.50627,-58.745527 - 34.507344,-58.744496 -34.506811,-58.74477 - 34.506428,-58.744353 -34.506211,-58.744586 - 34.505873,-58.74467 -34.505909,-58.744994 - 34.50551,-58.746379 -34.50627))))
1540	Toba	Buenos Aires	La Plata	San Carlos	(((-58.008483 -34.926173,-58.008635 - 34.926077,-58.008724 -34.926136,-58.00924 - 34.926599,-58.009683 -34.926236,-58.011505 - 34.927897,-58.012572 -34.92716,-58.013269 - 34.927767,-58.014579 -34.926774,-58.014373 - 34.926644,-58.014111 -34.926509,-58.013017 - 34.926236,-58.012664 -34.926073,-58.012414 - 34.925883,-58.011927 -34.925455,-58.011752 - 34.925356,-58.011255 -34.925373,-58.010725 - 34.925522,-58.010472 -34.925596,-58.010347 - 34.925577,-58.010171 -34.92546,-58.009967 - 34.925274,-58.009676 -34.925017,-58.009385 - 34.924976,-58.009146 -34.924989,-58.00864 - 34.925105,-58.00791 -34.925068,-58.007536 - 34.925342,-58.008483 -34.926173))))((-58.010543 -34.925472,-58.010838 -34.925402,-58.009835 - 34.924518,-58.009401 -34.924892,-58.009663 - 34.924927,-58.010039 -34.925138,-58.010243 - 34.925367,-58.010436 -34.925481,-58.010543 - 34.925472))))
1541	Soler	Buenos Aires	Merlo	Libertad	(((-58.676661 -34.686078,-58.676181 - 34.686449,-58.676092 -34.686514,-58.675585 - 34.686918,-58.675473 -34.687019,-58.675047 - 34.687369,-58.674947 -34.687445,-58.674467 - 34.687858,-58.674302 -34.687995,-58.673862 - 34.688359,-58.673749 -34.688452,-58.673093 - 34.688989,-58.673189 -34.689073,-58.674012 - 34.688474,-58.6746 -34.688026,-58.675238 - 34.687529,-58.675819 -34.687081,-58.676272 - 34.686735,-58.676889 -34.686235,-58.676661 - 34.686078))))
1542	Sin Nombre	Buenos Aires	La Costa	Mar Del Tuyú	(((-56.711541 -36.556503,-56.711505 - 36.557164,-56.711405 -36.557163,-56.711399 - 36.557253,-56.710858 -36.557242,-56.710845 - 36.55756,-56.711908 -36.557581,-56.711848 - 36.558727,-56.709672 -36.558599,-56.709797 - 36.556474,-56.711541 -36.556503))))((-56.715298 -36.553511,-56.715182 -36.556676,-56.714511 - 36.556695,-56.7145 -36.556975,-56.714111 - 36.556964,-56.714107 -36.55773,-56.71301 - 36.557688,-56.713199 -36.553459,-56.715298 - 36.553511))))
1543	Santa Ana I	Buenos Aires	Pilar	Presidente Derqui	(((-58.827668 -34.514995,-58.827685 - 34.514971,-58.827333 -34.514424,-58.827393 - 34.514275,-58.826771 -34.51393,-58.826775 - 34.513888,-58.826422 -34.513643,-58.8279 - 34.511585,-58.830827 -34.512957,-58.828436 - 34.516457,-58.828132 -34.515938,-58.828079 - 34.515721,-58.827997 -34.515526,-58.827898 -



Handwritten signatures and initials.



Congreso de la Nación

13-PE-22  
OD 304  
208



					34.515334,-58.827888 -34.515348,-58.827668 -34.514995)))
1544	Sur	Buenos Aires	Ramallo	Ramallo	((( -60.014327 -33.494677, -60.012728 -33.496029, -60.01409 -33.497162, -60.015676 -33.495781, -60.014327 -33.494677)))
1546	El Triunfo	Buenos Aires	La Matanza	Virrey Del Pino	((( -58.648855 -34.811167, -58.646331 -34.813416, -58.647723 -34.814578, -58.649092 -34.815704, -58.651929 -34.813469, -58.658437 -34.808179, -58.655677 -34.805806, -58.664348 -34.798969, -58.659686 -34.795136, -58.658139 -34.796384, -58.657137 -34.7972, -58.656261 -34.797914, -58.64665 -34.805651, -58.644231 -34.807594, -58.648855 -34.811167)))
1548	Néstor Kirchner	Buenos Aires	Berisso	El Carmen	((( -57.886271 -34.921334, -57.89019 -34.92563, -57.891389 -34.926972, -57.892337 -34.926381, -57.892121 -34.926177, -57.893863 -34.925232, -57.894022 -34.925327, -57.894464 -34.924811, -57.894958 -34.923584, -57.89381 -34.92287, -57.893182 -34.922984, -57.892333 -34.922468, -57.892313 -34.921869, -57.891977 -34.921374, -57.888127 -34.920767, -57.886271 -34.921334)))
1549	Isla Soledad	Buenos Aires	Merlo	Libertad	((( -58.704415 -34.693941, -58.702569 -34.694657, -58.703424 -34.696129, -58.70376 -34.696698, -58.705481 -34.695443, -58.704415 -34.693941)), (( -58.704578 -34.693787, -58.704244 -34.693071, -58.703325 -34.693446, -58.703731 -34.694163, -58.704578 -34.693787)), (( -58.702432 -34.69468, -58.702035 -34.693964, -58.701396 -34.694222, -58.701653 -34.694599, -58.701737 -34.694605, -58.701884 -34.694891, -58.702432 -34.69468)))
1552	Juancito	Buenos Aires	Merlo	Pontevedra	((( -58.672163 -34.74707, -58.674908 -34.749354, -58.676138 -34.74835, -58.675522 -34.747783, -58.677779 -34.746105, -58.679043 -34.747202, -58.680394 -34.746026, -58.682518 -34.744428, -58.680807 -34.742909, -58.680385 -34.743253, -58.680029 -34.742946, -58.68048 -34.742607, -58.679264 -34.741566, -58.677488 -34.742945, -58.676843 -34.743443, -58.672163 -34.74707)))
1553	El Paredón	Buenos Aires	Lomas de Zamora	Villa Fiorito	((( -58.448133 -34.701198, -58.447209 -34.702257, -58.447192 -34.702354, -58.447257 -34.702463, -58.447035 -34.702568, -58.446943 -34.702562, -58.446894 -34.702256, -58.446962 -34.701712, -58.446979 -34.701639, -58.447083 -34.701461, -58.447604 -34.701211, -58.447776 -34.701133, -58.448227 -34.700631, -58.447913 -34.70047, -58.44803 -34.700327, -58.447896 -34.700245, -58.447944 -34.700193, -58.447866 -34.70015, -58.44796 -34.700029, -58.447901 -34.699996, -58.447949 -34.699934, -58.447854 -34.699878, -58.447903 -34.699814, -58.447621 -34.699665, -58.448019 -34.699099, -58.448107 -34.698955, -58.44812 -34.698874, -58.448099 -34.698708, -58.448142 -34.698662, -58.448118 -34.698563, -58.448142 -34.698164, -58.447493 -34.697886, -58.449005 -34.69583, -58.449582 -



Handwritten signatures and initials.



Congreso de la Nación

13-PE-22  
OD 304  
209

					34.696194,-58.449223 -34.696609,-58.449714 - 34.697041,-58.448807 -34.697729,-58.448434 - 34.698027,-58.448319 -34.698206,-58.448305 - 34.698395,-58.448421 -34.698998,-58.448592 - 34.700532,-58.44848 -34.700744,-58.448343 - 34.700951,-58.448133 -34.701198)))
1554	Triángulo	Buenos Aires	La Matanza	González Catán	(((-58.636304 -34.76652,-58.636176 - 34.766531,-58.635586 -34.766789,-58.635586 - 34.766866,-58.636789 -34.768256,-58.637695 - 34.767688,-58.636304 -34.76652)))
1556	Unión Néstor Kirchner	Buenos Aires	José C. Paz	José C. Paz	(((-58.776463 -34.548247,-58.776621 - 34.54897,-58.776059 -34.549093,-58.777506 - 34.553997,-58.777666 -34.554632,-58.777987 - 34.555065,-58.775999 -34.55714,-58.775442 - 34.556638,-58.774215 -34.555503,-58.773746 - 34.555084,-58.768909 -34.550577,-58.772059 - 34.547338,-58.772196 -34.547233,-58.77462 - 34.54475,-58.77484 -34.54456,-58.77639 - 34.54291,-58.778556 -34.544332,-58.779206 - 34.544765,-58.779303 -34.544851,-58.781629 - 34.546372,-58.782366 -34.546838,-58.78169 - 34.547537,-58.781203 -34.547236,-58.780656 - 34.547064,-58.779551 -34.547935,-58.777492 - 34.546102,-58.776117 -34.5473,-58.776463 - 34.548247)))
1557	La Triangulito	Buenos Aires	José C. Paz	José C. Paz	(((-58.771095 -34.522078,-58.770689 - 34.521864,-58.770805 -34.521696,-58.770613 - 34.521622,-58.770399 -34.521854,-58.770493 - 34.522528,-58.770536 -34.522617,-58.770637 - 34.522642,-58.771095 -34.522078)))
1558	San José	Buenos Aires	General San Martín	San Andrés	(((-58.527881 -34.554176,-58.528252 - 34.553954,-58.528076 -34.553788,-58.528353 - 34.553464,-58.527978 -34.553275,-58.527729 - 34.553561,-58.527993 -34.553717,-58.527699 - 34.554067,-58.527631 -34.554157,-58.527485 - 34.55408,-58.527407 -34.55409,-58.527298 - 34.554225,-58.527516 -34.554396,-58.527742 - 34.554255,-58.527652 -34.554178,-58.52771 - 34.55409,-58.527881 -34.554176)),((-58.52635 - 34.553454,-58.526078 -34.553801,-58.526357 - 34.553964,-58.52664 -34.5536,-58.52635 - 34.553454)),((-58.526308 -34.55419,-58.526205 - 34.554342,-58.526486 -34.554487,-58.526592 - 34.554341,-58.526308 -34.55419)))
1559	Phillips	Buenos Aires	Escobar	Escobar	(((-58.806172 -34.331172,-58.805185 - 34.332504,-58.806242 -34.333,-58.803341 - 34.336774,-58.807839 -34.339095,-58.806876 - 34.340333,-58.807377 -34.340873,-58.810097 - 34.338997,-58.811082 -34.338284,-58.810726 - 34.337963,-58.810396 -34.338188,-58.809123 - 34.337529,-58.810198 -34.336184,-58.806274 - 34.334142,-58.807934 -34.332084,-58.806172 - 34.331172)))
1560	El Bajo	Buenos Aires	La Matanza	Aldo Bonzi	(((-58.527796 -34.708863,-58.527233 - 34.709304,-58.527319 -34.709414,-58.527931 - 34.708968,-58.527796 -34.708863)),((-58.527146 - 34.708182,-58.526541 -34.708695,-58.526629 -



Handwritten signatures and initials.



Congreso de la Nación

13-PE-22  
OD 304  
210

					34.70879,-58.527218 -34.708297,-58.52724 - 34.708316,-58.527255 -34.708303,-58.527146 - 34.708182)),((-58.52637 -34.707575,-58.526254 -34.707507,-58.525715 -34.707912,-58.525945 - 34.708118,-58.526291 -34.707847,-58.526474 - 34.707671,-58.52637 -34.707575)),((-58.525618 -34.706621,-58.525514 -34.706725,-58.525767 - 34.706959,-58.525432 -34.707233,-58.525179 - 34.707429,-58.525255 -34.707527,-58.525501 - 34.707355,-58.525653 -34.707225,-58.525891 - 34.707058,-58.526058 -34.707183,-58.526155 - 34.707093,-58.525618 -34.706621)))
1561	La Carcova	Buenos Aires	General San Martín	José León Suárez	((((-58.586477 -34.52013,-58.586664 - 34.519696,-58.586013 -34.51949,-58.586669 - 34.518005,-58.586391 -34.517936,-58.586371 - 34.517972,-58.585941 -34.517825,-58.586055 - 34.517511,-58.585423 -34.517362,-58.585313 - 34.517637,-58.584931 -34.517486,-58.583349 - 34.518773,-58.583275 -34.518987,-58.582932 - 34.519125,-58.582137 -34.519001,-58.581388 - 34.519022,-58.581421 -34.519193,-58.58169 - 34.519513,-58.581343 -34.519838,-58.581521 - 34.520002,-58.581393 -34.520107,-58.581466 - 34.520174,-58.578571 -34.522479,-58.577843 - 34.521879,-58.577699 -34.521979,-58.578261 - 34.522525,-58.576837 -34.523586,-58.577867 - 34.524447,-58.578307 -34.524139,-58.579872 - 34.525473,-58.580264 -34.525206,-58.580992 - 34.525843,-58.582168 -34.524889,-58.582317 - 34.524918,-58.582353 -34.525084,-58.582158 - 34.525348,-58.58235 -34.525475,-58.582738 - 34.525571,-58.5834 -34.524614,-58.58383 - 34.523754,-58.583983 -34.523265,-58.584283 - 34.523228,-58.584434 -34.523003,-58.585125 - 34.521524,-58.585456 -34.52162,-58.585915 - 34.520588,-58.586243 -34.520672,-58.586378 - 34.520361,-58.587446 -34.520791,-58.588085 - 34.521626,-58.588357 -34.521428,-58.587898 - 34.520775,-58.587592 -34.520533,-58.586477 - 34.52013)))
1562	Sarmiento	Buenos Aires	José C. Paz	José C. Paz	((((-58.775376 -34.543947,-58.774514 - 34.543385,-58.773852 -34.544007,-58.771477 - 34.542331,-58.770895 -34.542932,-58.773344 - 34.544634,-58.769171 -34.548852,-58.769956 - 34.54942,-58.775376 -34.543947)))
1563	Mirador de Altube	Buenos Aires	José C. Paz	José C. Paz	((((-58.784432 -34.538699,-58.785129 - 34.537966,-58.785955 -34.538561,-58.786953 - 34.53928,-58.786994 -34.53931,-58.78832 - 34.537971,-58.788917 -34.538377,-58.789452 - 34.537842,-58.788852 -34.537438,-58.790698 - 34.535499,-58.790166 -34.535228,-58.790064 - 34.535386,-58.790105 -34.535409,-58.789323 - 34.536232,-58.788637 -34.535807,-58.787224 - 34.537205,-58.786216 -34.53655,-58.786126 - 34.536527,-58.783065 -34.539666,-58.783996 - 34.54035,-58.784506 -34.53982,-58.785015 - 34.540157,-58.784109 -34.541022,-58.782749 - 34.542399,-58.782033 -34.541914,-58.782252 - 34.541708,-58.781583 -34.541248,-58.781279 - 34.541498,-58.779943 -34.542898,-58.783675 - 34.545434,-58.783078 -34.54608,-58.784253 - 34.546877,-58.785085 -34.545941,-58.783975 - 34.545231,-58.785064 -34.544035,-58.785064 -



*[Handwritten signatures and initials]*



Congreso de la Nación

13-PE-22  
OD 304  
211



					34.543951,-58.784457 -34.543582,-58.784865 - 34.543161,-58.785101 -34.543318,-58.785673 - 34.542762,-58.786311 -34.543184,-58.786371 - 34.543156,-58.786712 -34.542803,-58.786817 - 34.542712,-58.787534 -34.541974,-58.788552 - 34.542616,-58.788841 -34.542359,-58.789769 - 34.543003,-58.790579 -34.542154,-58.791174 - 34.541573,-58.79346 -34.539212,-58.792475 - 34.538574,-58.791734 -34.539316,-58.791182 - 34.539881,-58.790236 -34.539225,-58.788089 - 34.541403,-58.787403 -34.540933,-58.786228 - 34.540129,-58.786265 -34.539962,-58.784432 - 34.538699)),((-58.790999 -34.537235,-58.790916 -34.53729,-58.790645 -34.537564,-58.791319 - 34.53803,-58.791397 -34.538012,-58.791677 - 34.537707,-58.791664 -34.537661,-58.790999 - 34.537235)))
1564	Sol y Verde II	Buenos Aires	José C. Paz	José C. Paz	(((58.815541 -34.498169,-58.819342 - 34.496983,-58.819357 -34.496787,-58.81941 - 34.496686,-58.819538 -34.496598,-58.819601 - 34.496517,-58.81959 -34.49641,-58.819479 - 34.496256,-58.819196 -34.496029,-58.817595 - 34.49493,-58.817204 -34.494813,-58.816688 - 34.494437,-58.816496 -34.494174,-58.816371 - 34.494114,-58.816023 -34.49412,-58.815874 - 34.494111,-58.81576 -34.494013,-58.815732 - 34.4939,-58.815864 -34.493593,-58.815685 - 34.493135,-58.815595 -34.492995,-58.81546 - 34.492931,-58.815349 -34.492903,-58.815182 - 34.492978,-58.815065 -34.49305,-58.814941 - 34.493061,-58.814574 -34.492718,-58.814429 - 34.492529,-58.814445 -34.492398,-58.814372 - 34.492118,-58.814246 -34.491887,-58.814115 - 34.491731,-58.81391 -34.491608,-58.813674 - 34.491278,-58.813481 -34.490996,-58.81346 - 34.490784,-58.813583 -34.490598,-58.813547 - 34.490458,-58.81344 -34.490342,-58.813374 - 34.49021,-58.813111 -34.489199,-58.812848 - 34.488866,-58.812614 -34.488535,-58.812476 - 34.48802,-58.81241 -34.487776,-58.812129 - 34.4874,-58.812056 -34.487081,-58.812032 - 34.486846,-58.811835 -34.486526,-58.811634 - 34.486255,-58.811361 -34.486157,-58.811209 - 34.486088,-58.81109 -34.485807,-58.811575 - 34.485133,-58.811606 -34.48476,-58.811445 - 34.484203,-58.811584 -34.484052,-58.811871 - 34.483996,-58.812076 -34.483912,-58.812239 - 34.483785,-58.81238 -34.48344,-58.812427 - 34.483097,-58.812397 -34.482939,-58.812448 - 34.482399,-58.812437 -34.482096,-58.812254 - 34.48184,-58.811209 -34.482876,-58.808795 - 34.485423,-58.802189 -34.492186,-58.803538 - 34.493097,-58.806639 -34.489872,-58.80783 - 34.490685,-58.807297 -34.491219,-58.808533 - 34.492056,-58.807532 -34.493125,-58.808817 - 34.493992,-58.810372 -34.492384,-58.813857 - 34.494706,-58.813048 -34.495546,-58.814364 - 34.496433,-58.813825 -34.496985,-58.815541 - 34.498169)))
1565	El Olvido	Buenos Aires	La Plata	San Carlos	(((58.00274 -34.918495,-58.002952 - 34.918401,-58.00336 -34.91854,-58.003999 - 34.918214,-58.004522 -34.917966,-58.004609 - 34.917926,-58.003854 -34.917241,-58.004035 - 34.917096,-58.004261 -34.916946,-58.005152 - 34.91775,-58.005198 -34.917716,-58.005805 -



Handwritten signatures and initials: "G", "CL", and a large "X" mark.



Congreso de la Nación

13-PE-22  
OD 304  
212

					34.917465,-58.005895 -34.91729,-58.006001 - 34.917284,-58.006487 -34.916922,-58.006641 - 34.916776,-58.007021 -34.916535,-58.007237 - 34.916715,-58.008174 -34.916256,-58.009976 - 34.915537,-58.010115 -34.915696,-58.010515 - 34.915706,-58.013572 -34.91497,-58.013735 - 34.915117,-58.010715 -34.915807,-58.010028 - 34.91596,-58.008961 -34.916389,-58.010543 - 34.917854,-58.009912 -34.918314,-58.009645 - 34.918104,-58.009322 -34.917751,-58.008804 - 34.918112,-58.007485 -34.916936,-58.006794 - 34.917359,-58.006344 -34.917644,-58.006289 - 34.917695,-58.005132 -34.91854,-58.003978 - 34.919329,-58.003839 -34.919407,-58.002884 - 34.920168,-58.002229 -34.91957,-58.002045 - 34.919535,-58.001861 -34.919645,-58.001588 - 34.91979,-58.000758 -34.920193,-58.000685 - 34.92022,-57.99945 -34.920843,-57.999322 - 34.920833,-57.999099 -34.920982,-57.998136 - 34.921421,-57.998 -34.921518,-57.996771 - 34.92206,-57.996696 -34.922115,-57.995449 - 34.922729,-57.995322 -34.92277,-57.994867 - 34.923006,-57.99426 -34.923296,-57.994223 - 34.923086,-57.994976 -34.922738,-57.995159 - 34.922608,-57.995327 -34.922597,-57.996565 - 34.922006,-57.996672 -34.921941,-57.997205 - 34.921677,-57.997371 -34.921574,-57.998024 - 34.921314,-57.998209 -34.921223,-57.998293 - 34.921212,-57.999033 -34.920862,-57.999162 - 34.920697,-57.999276 -34.920655,-57.999362 - 34.920603,-57.999501 -34.920543,-58.000582 - 34.920086,-58.000693 -34.92008,-58.001212 - 34.91979,-58.0015 -34.919641,-58.001934 - 34.919434,-58.001983 -34.919354,-58.001945 - 34.919316,-58.001788 -34.919187,-58.001714 - 34.919097,-58.00274 -34.918495)))
1566	El Fortín	Buenos Aires	Quilmes	Quilmes	(((-58.234487 -34.708435,-58.234848 - 34.708122,-58.234931 -34.70817,-58.235001 - 34.708122,-58.235086 -34.707914,-58.235832 - 34.707182,-58.233775 -34.705932,-58.23285 - 34.70699,-58.233015 -34.707218,-58.233326 - 34.707328,-58.233798 -34.706927,-58.234491 - 34.707293,-58.234308 -34.707469,-58.23449 - 34.707848,-58.234082 -34.708226,-58.234487 - 34.708435)),((-58.239345 -34.699817,-58.234319 - -34.702646,-58.234638 -34.703266,-58.234096 - 34.703959,-58.234936 -34.704623,-58.234304 - 34.705393,-58.2354 -34.705991,-58.236233 - 34.705123,-58.235187 -34.704457,-58.236071 - 34.703284,-58.236821 -34.703486,-58.237199 - 34.703152,-58.236773 -34.702629,-58.237605 - 34.702208,-58.238049 -34.702663,-58.238367 - 34.702441,-58.238791 -34.702817,-58.240909 - 34.701558,-58.239345 -34.699817)))
1567	Kennedy Norte	Buenos Aires	Berazategui	Guillermo Hudson	(((-58.195353 -34.809848,-58.195525 - 34.809796,-58.195487 -34.80904,-58.195019 - 34.808806,-58.19448 -34.808412,-58.194062 - 34.80768,-58.193953 -34.807351,-58.194173 - 34.806673,-58.194063 -34.805637,-58.192064 - 34.803865,-58.191906 -34.803967,-58.191766 - 34.804134,-58.19202 -34.80428,-58.191916 - 34.804579,-58.192271 -34.804778,-58.192674 - 34.804872,-58.192908 -34.805103,-58.193121 - 34.805166,-58.193264 -34.805157,-58.193745 - 34.80565,-58.193753 -34.805803,-58.193915 -



Handwritten signatures and initials: 'g', 'CZ', and other marks.





Congreso de la Nación

13-PE-22  
OD 304  
213



					34.806013,-58.193961 -34.806135,-58.193854 - 34.806219,-58.193965 -34.806383,-58.193909 - 34.806471,-58.193944 -34.80675,-58.193818 - 34.806904,-58.193731 -34.807715,-58.193844 - 34.807872,-58.193444 -34.808238,-58.193679 - 34.80839,-58.19478 -34.809568,-58.194805 - 34.809701,-58.195109 -34.809966,-58.195353 - 34.809848)))
1568	La Isla	Buenos Aires	La Plata	Ringuelet	((( -57.99421 -34.890134,-57.994322 - 34.890016,-57.990362 -34.886384,-57.989884 - 34.886671,-57.99034 -34.886883,-57.990974 - 34.887416,-57.991654 -34.888015,-57.993528 - 34.889702,-57.993969 -34.89008,-57.99421 - 34.890134)),((-57.990813 -34.891292,-57.991302 -34.890679,-57.99283 -34.889483,-57.992576 - 34.889237,-57.992456 -34.889314,-57.992366 - 34.889264,-57.9918 -34.888762,-57.991588 - 34.888483,-57.991466 -34.888248,-57.990904 - 34.88774,-57.990576 -34.887534,-57.9907 - 34.88786,-57.990972 -34.888267,-57.991095 - 34.888476,-57.99127 -34.8894,-57.991246 - 34.890128,-57.99115 -34.890558,-57.990767 - 34.891177,-57.990813 -34.891292)),((-57.989602 -34.886971,-57.989304 -34.887184,-57.990291 - 34.888013,-57.990462 -34.888271,-57.990542 - 34.888505,-57.990795 -34.889419,-57.990817 - 34.889812,-57.990824 -34.889902,-57.990737 - 34.890003,-57.990815 -34.890107,-57.990689 - 34.890417,-57.990333 -34.890935,-57.989924 - 34.891376,-57.990005 -34.891493,-57.990239 - 34.891349,-57.990641 -34.891031,-57.990933 - 34.890052,-57.990953 -34.889632,-57.990966 - 34.889126,-57.990872 -34.888817,-57.990604 - 34.888019,-57.990399 -34.887741,-57.990058 - 34.88745,-57.990218 -34.887294,-57.990157 - 34.887174,-57.989602 -34.886971)))
1569	Barrio Obrero	Buenos Aires	Berisso	Berisso	((( -57.860049 -34.884687,-57.859745 - 34.884593,-57.859083 -34.885226,-57.859576 - 34.885467,-57.859493 -34.885594,-57.858298 - 34.885148,-57.856007 -34.883921,-57.855847 - 34.883924,-57.855611 -34.883737,-57.857018 - 34.882944,-57.856399 -34.882193,-57.858016 - 34.881386,-57.858734 -34.881239,-57.85875 - 34.880082,-57.859525 -34.880535,-57.859531 - 34.880667,-57.860097 -34.881144,-57.85936 - 34.881711,-57.859697 -34.882053,-57.860621 - 34.881547,-57.860824 -34.881771,-57.861159 - 34.882246,-57.860248 -34.88277,-57.860515 - 34.883099,-57.861311 -34.882669,-57.861567 - 34.883163,-57.861694 -34.883198,-57.861938 - 34.883955,-57.861888 -34.884031,-57.862013 - 34.884937,-57.862096 -34.885192,-57.862099 - 34.88524,-57.862063 -34.885583,-57.860049 - 34.884687)),((-57.866516 -34.887505,-57.866505 -34.887454,-57.862426 -34.885696,-57.861818 - 34.886625,-57.865948 -34.888434,-57.866516 - 34.887505)))
1570	El Zanjón	Buenos Aires	Ensenada	Punta Lara	((( -57.941931 -34.842553,-57.946027 - 34.839915,-57.944052 -34.837853,-57.941162 - 34.839684,-57.939933 -34.838353,-57.938724 - 34.838911,-57.937469 -34.839822,-57.936259 - 34.840726,-57.935444 -34.841412,-57.935745 - 34.841927,-57.936737 -34.842286,-57.937627 -



Handwritten signatures and initials.



Congreso de la Nación

13-PE-22  
OD 304  
214



					34.842391,-57.940408 -34.842366,-57.941109 - 34.842488,-57.941416 -34.842795,-57.942343 - 34.843356,-57.943172 -34.844039,-57.943409 - 34.843864,-57.942091 -34.842622,-57.941931 - 34.842553)))
1571	Costa Esperanza	Buenos Aires	La Matanza	González Catán	((( -58.601301 -34.783584,-58.598222 - 34.780918,-58.591324 -34.786464,-58.595644 - 34.790269,-58.599763 -34.788751,-58.597213 - 34.786592,-58.597933 -34.785985,-58.597762 - 34.785844,-58.599165 -34.784616,-58.60058 - 34.78581,-58.602223 -34.784462,-58.603786 - 34.785794,-58.602929 -34.786516,-58.603632 - 34.787195,-58.605037 -34.786761,-58.607249 - 34.785904,-58.604815 -34.783757,-58.605345 - 34.783377,-58.603521 -34.781903,-58.601301 - 34.783584)))
1572	Villa Catela	Buenos Aires	Ensenada	El Dique	((( -57.943284 -34.886811,-57.945023 - 34.885502,-57.944587 -34.885084,-57.942788 - 34.886523,-57.942341 -34.886834,-57.941898 - 34.887177,-57.941874 -34.887166,-57.941451 - 34.887476,-57.941368 -34.887544,-57.941357 - 34.887619,-57.941693 -34.887951,-57.941587 - 34.888046,-57.943184 -34.889399,-57.943298 - 34.889497,-57.942279 -34.89022,-57.945269 - 34.892744,-57.945479 -34.892598,-57.945545 - 34.892587,-57.945641 -34.892536,-57.94579 - 34.892432,-57.945912 -34.89242,-57.946119 - 34.892269,-57.946074 -34.89218,-57.947396 - 34.891205,-57.946928 -34.890807,-57.94686 - 34.890863,-57.945584 -34.889697,-57.946086 - 34.889337,-57.943284 -34.886811)))
1573	Susana	Buenos Aires	La Matanza	Gregorio De Laferrere	((( -58.588938 -34.737084,-58.589023 - 34.736997,-58.589398 -34.736125,-58.58963 - 34.735701,-58.589905 -34.735803,-58.589941 - 34.735672,-58.589545 -34.735292,-58.589189 - 34.736016,-58.58883 -34.736485,-58.588497 - 34.736661,-58.588489 -34.73678,-58.587777 - 34.737377,-58.588174 -34.737693,-58.588068 - 34.737942,-58.588065 -34.738075,-58.587713 - 34.738706,-58.587197 -34.739815,-58.587029 - 34.740017,-58.586856 -34.740275,-58.586636 - 34.74047,-58.586325 -34.74098,-58.586158 - 34.741188,-58.58643 -34.741308,-58.586666 - 34.740771,-58.587028 -34.740321,-58.587197 - 34.740079,-58.587563 -34.739729,-58.587707 - 34.739802,-58.587776 -34.73955,-58.587927 - 34.738997,-58.588125 -34.738518,-58.588323 - 34.73808,-58.588528 -34.737953,-58.588429 - 34.737866,-58.588938 -34.737084)))
1574	Las Casuarinas	Buenos Aires	Lomas de Zamora	Temperley	((( -58.355371 -34.750073,-58.353992 - 34.751866,-58.354724 -34.75224,-58.354686 - 34.752353,-58.355178 -34.752577,-58.35544 - 34.752708,-58.355741 -34.75258,-58.35677 - 34.753077,-58.356651 -34.753271,-58.357135 - 34.753485,-58.356944 -34.753746,-58.357046 - 34.753955,-58.357321 -34.754085,-58.357122 - 34.754521,-58.35756 -34.754779,-58.357778 - 34.754575,-58.358356 -34.754869,-58.358512 - 34.75466,-58.357735 -34.753912,-58.357869 - 34.753736,-58.358577 -34.752841,-58.357878 - 34.752439,-58.358335 -34.751899,-58.357525 -



Handwritten signatures and initials.



Congreso de la Nación

13-PE-22  
OD 304  
215

					34.751432,-58.357444 -34.751253,-58.357793 - 34.750739,-58.356945 -34.750263,-58.357084 - 34.750011,-58.357487 -34.749546,-58.357037 - 34.749297,-58.357547 -34.74859,-58.357199 - 34.748417,-58.357514 -34.747723,-58.357269 - 34.747614,-58.356403 -34.748595,-58.356286 - 34.748731,-58.356249 -34.748717,-58.356108 - 34.748939,-58.356135 -34.748949,-58.355966 - 34.749191,-58.355913 -34.749161,-58.355303 - 34.74997,-58.355371 -34.750073))))
1576	Villa Luján II	Buenos Aires	Quilmes	Quilmes	((( -58.233887 -34.713623,-58.232101 - 34.712679,-58.23191 -34.712686,-58.23058 - 34.714212,-58.229968 -34.713823,-58.229861 - 34.713963,-58.229803 -34.713929,-58.22978 - 34.713958,-58.229545 -34.713819,-58.229649 - 34.713672,-58.229381 -34.713525,-58.22952 - 34.713348,-58.229128 -34.713108,-58.228931 - 34.713342,-58.228382 -34.713017,-58.228843 - 34.71248,-58.228121 -34.711832,-58.228798 - 34.711389,-58.229778 -34.712001,-58.230556 - 34.711108,-58.230328 -34.710914,-58.230553 - 34.710711,-58.230615 -34.710611,-58.230666 - 34.710642,-58.230838 -34.710418,-58.231154 - 34.710592,-58.231397 -34.710321,-58.231787 - 34.710532,-58.231856 -34.710548,-58.232005 - 34.710388,-58.232059 -34.710416,-58.232251 - 34.710198,-58.232199 -34.710163,-58.232648 - 34.709612,-58.232615 -34.709595,-58.232799 - 34.709342,-58.232863 -34.709383,-58.233126 - 34.709115,-58.233504 -34.709326,-58.231339 - 34.711805,-58.232164 -34.712312,-58.232877 - 34.711598,-58.235472 -34.713256,-58.234703 - 34.714102,-58.23491 -34.714209,-58.234793 - 34.714372,-58.234439 -34.714179,-58.234525 - 34.71405,-58.233887 -34.713623))))
1577	Itatí	Buenos Aires	Quilmes	Don Bosco	((( -58.30725 -34.710344,-58.306239 - 34.709442,-58.30327 -34.711834,-58.302181 - 34.710927,-58.300244 -34.712474,-58.298606 - 34.711118,-58.295966 -34.708883,-58.297479 - 34.707879,-58.298728 -34.708994,-58.300334 - 34.707734,-58.299061 -34.70666,-58.303358 - 34.703191,-58.303039 -34.702939,-58.303276 - 34.702753,-58.303983 -34.703061,-58.304216 - 34.703291,-58.30441 -34.704135,-58.304457 - 34.704955,-58.304922 -34.70654,-58.305836 - 34.708041,-58.30684 -34.708935,-58.307179 - 34.708727,-58.308242 -34.70952,-58.30725 - 34.710344))))
1578	Peruzotti	Buenos Aires	Pilar	Pilar	((( -58.916226 -34.481802,-58.914985 - 34.481161,-58.91466 -34.481589,-58.915889 - 34.482234,-58.916226 -34.481802)),((-58.91614 -34.485099,-58.913097 -34.483572,-58.912475 - 34.484379,-58.915537 -34.485956,-58.91614 - 34.485099)),((-58.911181 -34.480973,-58.909677 -34.482996,-58.911089 -34.483716,-58.912613 - 34.48167,-58.911181 -34.480973)),((-58.909898 -34.479544,-58.909526 -34.48005,-58.911191 - 34.480905,-58.911557 -34.480402,-58.910521 - 34.479832,-58.909898 -34.479544)),((-58.908742 -34.479131,-58.908474 -34.479464,-58.908931 - 34.479714,-58.90919 -34.479369,-58.908742 - 34.479131)),((-58.9172 -34.482267,-58.916873 - 34.482698,-58.917667 -34.483114,-58.917992 -



Handwritten signatures and initials.



Congreso de la Nación

13-PE-22  
OD 304  
216

					34.4827,-58.9172 -34.482267)))
1579	Los 40 y La Costa de Argüello	Córdoba	Capital	Córdoba Capital	((( -64.240419 -31.330888,-64.240381 -31.3294,-64.239904 -31.329716,-64.239238 -31.329724,-64.239202 -31.330668,-64.239494 -31.330671,-64.239488 -31.330862,-64.239481 -31.331085,-64.239856 -31.331091,-64.239857 -31.333322,-64.239643 -31.334928,-64.239598 -31.335224,-64.239934 -31.335244,-64.239943 -31.335357,-64.241122 -31.33694,-64.241509 -31.336558,-64.241088 -31.336053,-64.240882 -31.336038,-64.240439 -31.33576,-64.240453 -31.33532,-64.240419 -31.330888)))
1580	El Milagro	Córdoba	Capital	Córdoba Capital	((( -64.147407 -31.43103,-64.147557 -31.431197,-64.147198 -31.431437,-64.146691 -31.431668,-64.14631 -31.431902,-64.146292 -31.43207,-64.146204 -31.432199,-64.146087 -31.432221,-64.145993 -31.432277,-64.14587 -31.432308,-64.145534 -31.43267,-64.144606 -31.432242,-64.144546 -31.431991,-64.144193 -31.432062,-64.144037 -31.432151,-64.144023 -31.432217,-64.143826 -31.432269,-64.142976 -31.432273,-64.142675 -31.432265,-64.142576 -31.432286,-64.141907 -31.432435,-64.141916 -31.432784,-64.141472 -31.432763,-64.141465 -31.432276,-64.142523 -31.43211,-64.142917 -31.432025,-64.142901 -31.431904,-64.143087 -31.43187,-64.143069 -31.431761,-64.144158 -31.431597,-64.144394 -31.431794,-64.145254 -31.431655,-64.146356 -31.431394,-64.147407 -31.43103)))
1581	Asociación Civil 2 de Abril	Córdoba	Capital	Córdoba Capital	((( -64.195632 -31.473181,-64.195129 -31.471431,-64.194784 -31.470331,-64.194611 -31.470377,-64.194911 -31.471486,-64.194238 -31.471627,-64.194211 -31.471714,-64.193477 -31.471879,-64.19352 -31.472034,-64.194951 -31.471715,-64.195393 -31.47323,-64.195632 -31.473181)))
1582	Ciudad Oculita	Córdoba	Colón	Estacion Juárez Celman	((( -64.182578 -31.305154,-64.18256 -31.305669,-64.182475 -31.305673,-64.182388 -31.305699,-64.182374 -31.305868,-64.183897 -31.305847,-64.183891 -31.306492,-64.183696 -31.306512,-64.183731 -31.308273,-64.183985 -31.308265,-64.184081 -31.308174,-64.184154 -31.305044,-64.184093 -31.305001,-64.184012 -31.304984,-64.183933 -31.305039,-64.183872 -31.305047,-64.183421 -31.304917,-64.183192 -31.304879,-64.183077 -31.304882,-64.183002 -31.304924,-64.183009 -31.305144,-64.182764 -31.305134,-64.182578 -31.305154)))
1583	Villa Siburu	Córdoba	Capital	Córdoba Capital	((( -64.232012 -31.391997,-64.230039 -31.392697,-64.230417 -31.394222,-64.230336 -31.394308,-64.228166 -31.394772,-64.228098 -31.394588,-64.227875 -31.394628,-64.227739 -31.394105,-64.227561 -31.394149,-64.227356 -31.393482,-64.225845 -31.393984,-64.225355 -31.394199,-64.224975 -31.3944,-64.225235 -31.395159,-64.22452 -31.395428,-64.224438 -31.395193,-64.224252 -31.39476,-64.223907 -31.394863,-64.225394 -31.398268,-64.225784 -



Handwritten signatures and initials.



Congreso de la Nación

13-PE-22  
OD 304  
217



					31.398135,-64.225909 -31.398489,-64.227092 - 31.39822,-64.226718 -31.396821,-64.229436 - 31.396187,-64.230457 -31.395967,-64.230379 - 31.395593,-64.229692 -31.395735,-64.229376 - 31.394571,-64.230396 -31.394359,-64.230496 - 31.394276,-64.232362 -31.393255,-64.232012 - 31.391997)))
1585	La Cruz	Córdoba	Colón	Villa Allende	(((-64.30981 -31.301546,-64.309562 - 31.301022,-64.309439 -31.300587,-64.309052 - 31.300004,-64.308705 -31.30023,-64.308797 - 31.300442,-64.308865 -31.300421,-64.309173 - 31.301237,-64.309349 -31.301923,-64.309379 - 31.302086,-64.309813 -31.302036,-64.30981 - 31.301546)))
1586	Villa Martínez	Córdoba	Capital	Córdoba Capital	(((-64.25236 -31.420454,-64.253413 - 31.420472,-64.253442 -31.41745,-64.253443 - 31.411627,-64.253423 -31.411545,-64.253417 - 31.411492,-64.252112 -31.411602,-64.252122 - 31.415222,-64.25207 -31.42003,-64.25217 - 31.42008,-64.25236 -31.420454)))
1587	Las Violetas	Córdoba	Capital	Córdoba Capital	(((-64.253398 -31.408658,-64.25395 - 31.407911,-64.253988 -31.407914,-64.254141 - 31.40798,-64.254053 -31.408655,-64.253687 - 31.408696,-64.253696 -31.408894,-64.253642 - 31.408896,-64.253653 -31.408972,-64.253699 - 31.40897,-64.253699 -31.409005,-64.253743 - 31.409005,-64.253747 -31.409111,-64.254219 - 31.409081,-64.254251 -31.40949,-64.254191 - 31.409887,-64.254228 -31.411534,-64.253428 - 31.411561,-64.253424 -31.411544,-64.253418 - 31.411491,-64.253366 -31.411495,-64.253177 - 31.409315,-64.253338 -31.409289,-64.253374 - 31.409263,-64.253392 -31.409219,-64.253398 - 31.408658)),((-64.2534 -31.407383,-64.253217 - 31.407399,-64.252634 -31.407445,-64.252636 - 31.407464,-64.252311 -31.407478,-64.252152 - 31.407478,-64.252147 -31.407791,-64.251025 - 31.407861,-64.250914 -31.407869,-64.250872 - 31.40789,-64.250843 -31.407933,-64.250845 - 31.40829,-64.25049 -31.408318,-64.250492 - 31.408245,-64.250292 -31.408257,-64.250304 - 31.408464,-64.24993 -31.408487,-64.249732 - 31.40854,-64.24961 -31.408593,-64.24953 - 31.408641,-64.249484 -31.408694,-64.249483 - 31.40877,-64.248955 -31.408817,-64.248965 - 31.40911,-64.248656 -31.40914,-64.248273 - 31.40918,-64.248162 -31.409164,-64.248011 - 31.409227,-64.247912 -31.409226,-64.247633 - 31.409387,-64.247586 -31.409342,-64.247637 - 31.409285,-64.247609 -31.409246,-64.247679 - 31.409167,-64.247781 -31.40901,-64.247839 - 31.408932,-64.247884 -31.408706,-64.248044 - 31.408486,-64.248138 -31.408297,-64.248326 - 31.408149,-64.248872 -31.407937,-64.249351 - 31.407767,-64.249986 -31.407578,-64.250193 - 31.407658,-64.250609 -31.407536,-64.250542 - 31.407353,-64.250825 -31.407232,-64.251064 - 31.407134,-64.251382 -31.407015,-64.251536 - 31.406968,-64.251857 -31.406929,-64.252604 - 31.40686,-64.253043 -31.406807,-64.253354 - 31.406779,-64.253515 -31.406771,-64.253484 - 31.407111,-64.253399 -31.407327,-64.2534 - 31.407383)))



*[Handwritten signatures and initials]*



Congreso de la Nación

13-PE-22  
OD 304  
218

1588	Villa La Tela	Córdoba	Capital	Córdoba Capital	(((-64.251672 -31.43292,-64.252566 -31.43301,-64.253074 -31.433027,-64.253421 -31.43302,-64.253445 -31.420473,-64.253413 -31.420472,-64.251696 -31.420443,-64.251672 -31.43292))))
1589	La Perla	Córdoba	Santa María	Alta Gracia	((((-64.440705 -31.675335,-64.439986 -31.675383,-64.440591 -31.672971,-64.43451 -31.673744,-64.43447 -31.678537,-64.43448 -31.683235,-64.436617 -31.68323,-64.436603 -31.684126,-64.441444 -31.684175,-64.441476 -31.683218,-64.44071 -31.683166,-64.440678 -31.679003,-64.441485 -31.678976,-64.441548 -31.678481,-64.441551 -31.676899,-64.440723 -31.676896,-64.44071 -31.676367,-64.440705 -31.675335))))
1590	Costanera Portecelo	Córdoba	Punilla	Villa Giardino	((((-64.512003 -31.056356,-64.512085 -31.056204,-64.512138 -31.056031,-64.512132 -31.055758,-64.51205 -31.055131,-64.511954 -31.054964,-64.511711 -31.054953,-64.511683 -31.05523,-64.511631 -31.055299,-64.511569 -31.055376,-64.511549 -31.055417,-64.511555 -31.055517,-64.510941 -31.05586,-64.51065 -31.055715,-64.510488 -31.055547,-64.510458 -31.055207,-64.510568 -31.054896,-64.510542 -31.054814,-64.510383 -31.054603,-64.509739 -31.054776,-64.50985 -31.05567,-64.510682 -31.056372,-64.511178 -31.056714,-64.511377 -31.056722,-64.511673 -31.056598,-64.512003 -31.056356))))
1591	Ampliación Lamadrid	Córdoba	Capital	Córdoba Capital	((((-64.239037 -31.415496,-64.238448 -31.415649,-64.238326 -31.415486,-64.238206 -31.415525,-64.238491 -31.416565,-64.238847 -31.416466,-64.238799 -31.416322,-64.23931 -31.416185,-64.239037 -31.415496)),((-64.238861 -31.41824,-64.238492 -31.416793,-64.236417 -31.417193,-64.235711 -31.417214,-64.235547 -31.417482,-64.235861 -31.418808,-64.238861 -31.41824))))
1592	Primero de Mayo	Córdoba	Santa María	Alta Gracia	((((-64.407401 -31.643816,-64.407523 -31.644351,-64.410899 -31.644382,-64.413932 -31.644498,-64.41788 -31.644443,-64.4193 -31.644509,-64.420213 -31.644699,-64.421576 -31.645115,-64.423346 -31.64591,-64.424323 -31.646787,-64.425251 -31.647987,-64.425732 -31.647782,-64.425331 -31.64705,-64.425077 -31.646732,-64.424375 -31.64599,-64.42377 -31.645398,-64.422269 -31.644169,-64.42204 -31.644023,-64.421462 -31.643751,-64.420677 -31.643544,-64.418611 -31.643264,-64.417719 -31.643299,-64.416863 -31.643325,-64.413874 -31.64357,-64.407401 -31.643816))))
1593	El Rincón de Los Hornos	Córdoba	Punilla	La Falda	((((-64.512778 -31.097371,-64.51212 -31.097296,-64.511477 -31.097416,-64.511359 -31.096888,-64.510955 -31.097006,-64.511106 -31.097508,-64.51121 -31.097963,-64.510188 -31.097254,-64.509986 -31.097216,-64.509902 -31.097284,-64.510096 -31.097636,-64.51016 -31.097649,-64.510347 -31.097745,-64.510464 -31.097878,-64.51062 -31.098169,-64.510962 -31.097874,-64.51128 -31.098074,-64.511172 -



*[Handwritten signatures and initials]*



Congreso de la Nación

13-PE-22  
OD 304  
219



					31.09791,-64.51186 -31.097761,-64.512233 - 31.097817,-64.512796 -31.097761,-64.512778 - 31.097371)))
1594	Los Álamos	Córdoba	Colón	Colonia Caroya	(((-64.110536 -31.008453,-64.110199 - 31.007642,-64.109263 -31.007909,-64.109655 - 31.008621,-64.110536 -31.008453)))
1595	Barrio Hípódromo	Córdoba	Juárez Celman	General Cabrera	(((-63.883479 -32.815348,-63.882724 - 32.812735,-63.882566 -32.812621,-63.881619 - 32.813608,-63.88198 -32.813846,-63.881532 - 32.81437,-63.882134 -32.814775,-63.88194 - 32.815029,-63.882563 -32.81545,-63.882713 - 32.815278,-63.883184 -32.815621,-63.883091 - 32.815731,-63.883206 -32.815807,-63.883566 - 32.815948,-63.883659 -32.815799,-63.884527 - 32.816365,-63.884666 -32.816186,-63.883479 - 32.815348)))
1596	Barrio San Alberto	Córdoba	Capital	Córdoba Capital	(((-64.269444 -31.417506,-64.26942 - 31.420499,-64.263808 -31.420487,-64.263819 - 31.418126,-64.263859 -31.418125,-64.264653 - 31.418112,-64.265357 -31.418106,-64.265357 - 31.419241,-64.266061 -31.41923,-64.266044 - 31.418077,-64.267592 -31.418094,-64.267592 - 31.41923,-64.268279 -31.419218,-64.268268 - 31.417512,-64.269444 -31.417506)))
1597	Villa de Remedios de Escalada	Córdoba	Capital	Córdoba Capital	(((-64.183837 -31.346905,-64.183134 - 31.343672,-64.182651 -31.340991,-64.182699 - 31.340969,-64.182619 -31.340439,-64.182518 - 31.339771,-64.182297 -31.338767,-64.182221 - 31.338616,-64.181909 -31.338215,-64.181832 - 31.338051,-64.18186 -31.337964,-64.18211 - 31.337848,-64.182102 -31.337575,-64.182014 - 31.337173,-64.181859 -31.336177,-64.182313 - 31.336179,-64.182531 -31.337389,-64.182664 - 31.338049,-64.182925 -31.339414,-64.183221 - 31.339395,-64.183285 -31.339796,-64.183175 - 31.339815,-64.183318 -31.340671,-64.18318 - 31.340696,-64.183414 -31.341923,-64.18351 - 31.341913,-64.183568 -31.342197,-64.183471 - 31.342226,-64.184354 -31.346828,-64.183837 - 31.346905)))
1598	Campo de La Ribera	Córdoba	Capital	Córdoba Capital	(((-64.135585 -31.410604,-64.134942 - 31.411704,-64.135011 -31.411749,-64.135649 - 31.411315,-64.135722 -31.411196,-64.135845 - 31.411277,-64.135918 -31.411267,-64.136161 - 31.411022,-64.136264 -31.410978,-64.136717 - 31.410472,-64.137754 -31.409933,-64.137505 - 31.409501,-64.137928 -31.409379,-64.137406 - 31.408166,-64.135512 -31.408598,-64.135797 - 31.409422,-64.136375 -31.409284,-64.136468 - 31.409566,-64.135347 -31.409838,-64.135585 - 31.410604)),((-64.137698 -31.407192,-64.137925 - 31.407602,-64.137502 -31.407967,-64.136963 - 31.407904,-64.136971 -31.407795,-64.137556 - 31.407391,-64.137483 -31.407307,-64.137698 - 31.407192)))
1599	Catango	Córdoba	Río Segundo	Oncativo	(((-63.689763 -31.906565,-63.689976 - 31.906678,-63.69014 -31.906511,-63.690344 -



Handwritten signatures and initials: a large 'g', 'CZ', and other illegible marks.



Congreso de la Nación

13-PE-22  
OD 304  
220



					31.906644,-63.690746 -31.906272,-63.690437 -31.906044,-63.690329 -31.905997,-63.689763 -31.906565)))
1600	Tillard	Córdoba	Punilla	Santa María	((( -64.455401 -31.276995,-64.45489 -31.277045,-64.455135 -31.277818,-64.456117 -31.277686,-64.455401 -31.276995)))
1601	Residencia San Roque	Córdoba	Capital	Córdoba Capital	((( -64.249281 -31.42463,-64.250493 -31.424632,-64.250475 -31.432839,-64.251672 -31.43292,-64.251696 -31.420443,-64.250513 -31.420424,-64.250513 -31.420469,-64.250485 -31.421503,-64.249296 -31.421498,-64.249281 -31.42463)))
1602	Barrio General Mosconi	Córdoba	Capital	Córdoba Capital	((( -64.152358 -31.362052,-64.149784 -31.362522,-64.148939 -31.363083,-64.149308 -31.364658,-64.152788 -31.364127,-64.152358 -31.362052)))
1603	Acceso Sur	Córdoba	Punilla	Cosquín	((( -64.468315 -31.26186,-64.468508 -31.26234,-64.471135 -31.261315,-64.471035 -31.26083,-64.469568 -31.261372,-64.468959 -31.261325,-64.468559 -31.261132,-64.468315 -31.26186)))
1604	Villa Bustos	Córdoba	Punilla	Santa María	((( -64.474937 -31.261403,-64.474691 -31.260753,-64.472134 -31.261091,-64.472254 -31.261632,-64.472996 -31.261548,-64.473196 -31.26186,-64.474937 -31.261403)))
1605	Miralta	Córdoba	Capital	Córdoba Capital	((( -64.110833 -31.423438,-64.110879 -31.42255,-64.110879 -31.42236,-64.111164 -31.422354,-64.111178 -31.42224,-64.111462 -31.42223,-64.111549 -31.422225,-64.111757 -31.422233,-64.111746 -31.421802,-64.111692 -31.421673,-64.111475 -31.421804,-64.110918 -31.421957,-64.110422 -31.422031,-64.110221 -31.422057,-64.110195 -31.422167,-64.110011 -31.422213,-64.109939 -31.422327,-64.109757 -31.422561,-64.109578 -31.423029,-64.109652 -31.423418,-64.109797 -31.423434,-64.110833 -31.423438)))
1606	El Tropezón	Córdoba	Capital	Córdoba Capital	((( -64.264419 -31.397411,-64.264091 -31.397819,-64.263725 -31.397469,-64.263882 -31.397336,-64.263582 -31.396997,-64.263861 -31.396814,-64.263452 -31.396192,-64.264977 -31.395434,-64.265445 -31.395556,-64.265987 -31.39583,-64.266461 -31.396275,-64.26616 -31.396485,-64.266306 -31.396589,-64.266243 -31.396652,-64.266278 -31.396678,-64.266162 -31.396804,-64.266125 -31.396781,-64.265707 -31.397226,-64.26553 -31.3971,-64.265242 -31.397447,-64.264996 -31.397718,-64.265346 -31.397969,-64.265245 -31.398101,-64.265289 -31.39821,-64.265358 -31.398275,-64.265365 -31.398314,-64.265445 -31.398387,-64.265407 -31.398525,-64.263822 -31.398427,-64.263782 -31.398369,-64.264507 -31.397444,-64.264419 -31.397411)))



*[Handwritten signatures and initials]*





Congreso de la Nación

13-PE-22  
OD 304  
221



1607	Bajada San José	Córdoba	Capital	Córdoba Capital	((( -64.124859 -31.414477, -64.124053 -31.413286, -64.123417 -31.413831, -64.123227 -31.413597, -64.123218 -31.412162, -64.123226 -31.410872, -64.123109 -31.410896, -64.123156 -31.41063, -64.123333 -31.410595, -64.124254 -31.410448, -64.124287 -31.410709, -64.127646 -31.41061, -64.127721 -31.412151, -64.126571 -31.412477, -64.126523 -31.41383, -64.124859 -31.414477))), ((-64.129763 -31.411564, -64.129547 -31.411575, -64.129528 -31.411399, -64.128774 -31.411454, -64.128795 -31.411641, -64.128519 -31.411668, -64.128549 -31.411989, -64.129165 -31.411948, -64.129773 -31.411938, -64.129763 -31.411564))))
1608	Barrio José Ignacio Díaz	Córdoba	Capital	Córdoba Capital	((( -64.134179 -31.437467, -64.134208 -31.436761, -64.134174 -31.435817, -64.133775 -31.435983, -64.13278 -31.436681, -64.132975 -31.436973, -64.133116 -31.438474, -64.134179 -31.437467), (-64.133706 -31.436395, -64.13341 -31.436543, -64.133687 -31.436955, -64.133976 -31.436833, -64.133706 -31.436395))))
1609	Villas Las Inesitas	Córdoba	Capital	Córdoba Capital	((( -64.140322 -31.43304, -64.140408 -31.432937, -64.140392 -31.432806, -64.140018 -31.432504, -64.13998 -31.432481, -64.139861 -31.432482, -64.139085 -31.432657, -64.139089 -31.433073, -64.139093 -31.433088, -64.140322 -31.43304))))
1610	El Chaparral	Córdoba	Capital	Córdoba Capital	((( -64.183147 -31.315962, -64.183041 -31.3171, -64.183642 -31.31733, -64.183827 -31.315824, -64.183858 -31.3134, -64.182637 -31.312712, -64.182496 -31.312707, -64.182525 -31.313749, -64.182565 -31.314614, -64.182738 -31.315132, -64.182715 -31.315426, -64.181599 -31.315292, -64.18156 -31.315618, -64.181598 -31.315927, -64.182029 -31.315969, -64.182631 -31.315937, -64.183147 -31.315962))))
1611	Las Galpones	Córdoba	Capital	Córdoba Capital	((( -64.190773 -31.390493, -64.188631 -31.391195, -64.189344 -31.392504, -64.189885 -31.393415, -64.190288 -31.393166, -64.190383 -31.393082, -64.190673 -31.392702, -64.190971 -31.392163, -64.191275 -31.39166, -64.190773 -31.390493))))
1612	Las Huertillas	Córdoba	Capital	Córdoba Capital	((( -64.198244 -31.47233, -64.198805 -31.472198, -64.198676 -31.471732, -64.198997 -31.471651, -64.198619 -31.470409, -64.196742 -31.470816, -64.197246 -31.472498, -64.197969 -31.47232, -64.197897 -31.472058, -64.198172 -31.472002, -64.198244 -31.47233))))
1613	El Nylon	Córdoba	Capital	Córdoba Capital	((( -64.186865 -31.375157, -64.185939 -31.375281, -64.185947 -31.375298, -64.185146 -31.375404, -64.185181 -31.37576, -64.187159 -31.375458, -64.187712 -31.375498, -64.187868 -31.375501, -64.188211 -31.375598, -64.188403 -31.375653, -64.188534 -31.375709, -64.188981 -31.376029, -64.189225 -31.376306, -64.189226 -31.376342, -64.189274 -31.37634, -64.18935 -31.377432, -64.189923 -31.377432, -64.189735 -



*[Handwritten signatures]*



Congreso de la Nación

13-PE-22  
OD 304  
222



					31.376203,-64.189944 -31.37617,-64.19004 - 31.376057,-64.19089 -31.37491,-64.191001 - 31.374754,-64.191354 -31.374614,-64.191022 - 31.374146,-64.189816 -31.374367,-64.189611 - 31.374603,-64.189529 -31.374664,-64.189236 - 31.374686,-64.189197 -31.374742,-64.189211 - 31.374861,-64.187505 -31.375152,-64.187528 - 31.375082,-64.186922 -31.375048,-64.186912 - 31.375186,-64.186865 -31.375157)))
1614	La Pastora	Córdoba	Colón	Estacion Juárez Celman	(((-64.183696 -31.306512,-64.183731 - 31.308273,-64.180874 -31.308175,-64.180837 - 31.306694,-64.18118 -31.306672,-64.181267 - 31.306628,-64.183696 -31.306512)))
1615	San Martín	Córdoba	Capital	Córdoba Capital	(((-64.193002 -31.399183,-64.192647 - 31.399864,-64.192247 -31.400519,-64.191777 - 31.401095,-64.191935 -31.401189,-64.192561 - 31.400381,-64.192859 -31.399869,-64.193019 - 31.399577,-64.193199 -31.399231,-64.193002 - 31.399183)))
1616	Costa Canal	Córdoba	Colón	Malvinas Argentinas	(((-64.058622 -31.371866,-64.062325 - 31.372673,-64.063835 -31.373002,-64.063888 - 31.372775,-64.058092 -31.371483,-64.058301 - 31.371959,-64.058622 -31.371866)))
1617	Villa Urquiza	Córdoba	Capital	Córdoba Capital	(((-64.156995 -31.440191,-64.154594 - 31.440129,-64.154352 -31.440154,-64.154291 - 31.440186,-64.15412 -31.440195,-64.153989 - 31.440122,-64.15212 -31.440125,-64.152046 - 31.440181,-64.151309 -31.440188,-64.151199 - 31.440224,-64.148585 -31.440109,-64.14859 - 31.439957,-64.148457 -31.439944,-64.148027 - 31.439873,-64.147399 -31.439692,-64.147398 - 31.439568,-64.147219 -31.43957,-64.14697 - 31.439517,-64.146559 -31.439318,-64.145786 - 31.438771,-64.145784 -31.438653,-64.145672 - 31.438645,-64.145446 -31.43841,-64.145319 - 31.438309,-64.145226 -31.437933,-64.145053 - 31.43792,-64.144915 -31.437717,-64.144819 - 31.437551,-64.144836 -31.437294,-64.144666 - 31.43728,-64.144612 -31.437071,-64.144427 - 31.436721,-64.144403 -31.436337,-64.144299 - 31.436343,-64.144318 -31.436695,-64.144046 - 31.436693,-64.144156 -31.437049,-64.144532 - 31.437882,-64.145036 -31.438513,-64.145508 - 31.439007,-64.148144 -31.440838,-64.1489 - 31.441355,-64.149109 -31.441601,-64.150241 - 31.441255,-64.151035 -31.44103,-64.151822 - 31.440862,-64.153283 -31.440618,-64.154361 - 31.440486,-64.155461 -31.440396,-64.156998 - 31.44038,-64.156995 -31.440191)))
1618	Villa Rivadavia Anexo A	Córdoba	Capital	Córdoba Capital	(((-64.198966 -31.514385,-64.198878 - 31.513674,-64.198938 -31.513551,-64.198922 - 31.513076,-64.198886 -31.512953,-64.198747 - 31.511894,-64.190627 -31.512077,-64.190598 - 31.510277,-64.190559 -31.509907,-64.190285 - 31.509665,-64.189881 -31.512573,-64.190787 - 31.512578,-64.190895 -31.514651,-64.198966 - 31.514385)))



*[Handwritten signatures and initials]*



Congreso de la Nación

13-PE-22  
OD 304  
223



1619	Nuevo Progreso	Córdoba	Capital	Córdoba Capital	((( -64.251996 -31.336683,-64.252011 - 31.336996,-64.253915 -31.33702,-64.254185 - 31.336673,-64.255042 -31.336361,-64.25504 - 31.33587,-64.255157 -31.335814,-64.255187 - 31.335408,-64.255109 -31.334838,-64.255028 - 31.334647,-64.254505 -31.331974,-64.254357 - 31.331895,-64.253812 -31.331962,-64.253738 - 31.331939,-64.253262 -31.331971,-64.253124 - 31.331938,-64.252735 -31.331956,-64.252697 - 31.331923,-64.252004 -31.331931,-64.251996 - 31.336683)))
1620	Ampliación Marcos Sastre	Córdoba	Capital	Córdoba Capital	((( -64.151878 -31.445323,-64.151929 - 31.445534,-64.152008 -31.445514,-64.15207 - 31.445733,-64.152063 -31.445828,-64.152071 - 31.445948,-64.152145 -31.446394,-64.152247 - 31.447221,-64.152253 -31.447415,-64.152247 - 31.447878,-64.152238 -31.448152,-64.15182 - 31.448149,-64.151753 -31.446817,-64.151704 - 31.446431,-64.151624 -31.446104,-64.151519 - 31.445736,-64.151382 -31.445324,-64.151241 - 31.444902,-64.150819 -31.443981,-64.150555 - 31.443482,-64.150095 -31.442831,-64.149712 - 31.442384,-64.149291 -31.44188,-64.149288 - 31.441805,-64.149699 -31.44168,-64.149759 - 31.441834,-64.14982 -31.441827,-64.1499 - 31.441914,-64.150052 -31.441861,-64.150157 - 31.442109,-64.150142 -31.442186,-64.150171 - 31.442331,-64.150563 -31.4427,-64.150671 - 31.442835,-64.150976 -31.443285,-64.151061 - 31.443423,-64.151109 -31.443512,-64.151363 - 31.443966,-64.15122 -31.444014,-64.151358 - 31.444394,-64.151507 -31.444351,-64.151654 - 31.444721,-64.151835 -31.445265,-64.151878 - 31.445323)))
1621	Anexo Pueyrredón	Córdoba	Capital	Córdoba Capital	((( -64.147822 -31.396426,-64.147642 - 31.398325,-64.147983 -31.398312,-64.148472 - 31.398483,-64.148365 -31.39885,-64.14865 - 31.398987,-64.149682 -31.399307,-64.150548 - 31.397312,-64.147822 -31.396426)))
1622	Villa Pigüé	Córdoba	Capital	Córdoba Capital	((( -64.151726 -31.448742,-64.151712 - 31.448212,-64.152552 -31.448212,-64.152543 - 31.4484,-64.152523 -31.449266,-64.152162 - 31.449286,-64.15216 -31.450498,-64.152074 - 31.450521,-64.15206 -31.451035,-64.151658 - 31.451071,-64.151726 -31.448742)))
1623	El Chaparral	Córdoba	Capital	Córdoba Capital	((( -64.195136 -31.433925,-64.195562 - 31.434987,-64.195744 -31.434981,-64.195888 - 31.434923,-64.195972 -31.434815,-64.196167 - 31.43465,-64.196091 -31.434429,-64.196119 - 31.434359,-64.196564 -31.434129,-64.196637 - 31.43387,-64.196097 -31.433627,-64.195999 - 31.433624,-64.195136 -31.433925)))
1624	La Toma	Córdoba	Capital	Córdoba Capital	((( -64.257907 -31.406954,-64.262176 - 31.406951,-64.262222 -31.405416,-64.262579 - 31.405407,-64.262634 -31.404913,-64.263455 - 31.404669,-64.263544 -31.404592,-64.263556 - 31.404263,-64.2622 -31.404256,-64.262126 - 31.404317,-64.261384 -31.404299,-64.261376 - 31.403444,-64.261686 -31.403138,-64.261731 -



Handwritten signatures and initials.



Congreso de la Nación

13-PE-22  
OD 304  
224

					31.403164,-64.261908 -31.402983,-64.262028 - 31.402846,-64.262003 -31.402834,-64.261585 - 31.402568,-64.261518 -31.402497,-64.261315 - 31.402183,-64.261266 -31.402004,-64.261136 - 31.401865,-64.261032 -31.401861,-64.2607 - 31.402231,-64.260549 -31.402421,-64.260351 - 31.402743,-64.260305 -31.402847,-64.259738 - 31.403192,-64.258538 -31.404078,-64.25824 - 31.40435,-64.257763 -31.40469,-64.257241 - 31.405054,-64.256698 -31.405439,-64.255942 - 31.405988,-64.255444 -31.406315,-64.255523 - 31.406351,-64.255764 -31.406412,-64.255989 - 31.406366,-64.256268 -31.406456,-64.256365 - 31.406665,-64.25641 -31.406672,-64.256934 - 31.406648,-64.256983 -31.406814,-64.257156 - 31.406882,-64.257907 -31.406954)))
1625	La Lonja	Córdoba	Capital	Córdoba Capital	(((-64.214421 -31.443017,-64.214256 - 31.442336,-64.212219 -31.442805,-64.212408 - 31.44341,-64.212473 -31.443577,-64.212369 - 31.443828,-64.21217 -31.443931,-64.21187 - 31.444234,-64.212351 -31.444311,-64.212471 - 31.444351,-64.212799 -31.444393,-64.213022 - 31.444389,-64.213051 -31.444696,-64.213911 - 31.444667,-64.21462 -31.445281,-64.214948 - 31.445196,-64.214717 -31.444323,-64.214421 - 31.443017)))
1626	El Obrador	Córdoba	Capital	Córdoba Capital	(((-64.213882 -31.442412,-64.213707 - 31.44184,-64.213076 -31.44197,-64.213211 - 31.442557,-64.213882 -31.442412)))
1627	Campamento Ferroviario	Córdoba	Capital	Córdoba Capital	(((-64.181391 -31.395872,-64.180719 - 31.396083,-64.18078 -31.39625,-64.181461 - 31.396066,-64.181391 -31.395872)),((-64.184233 -31.394966,-64.183373 -31.395229,-64.183498 - 31.395551,-64.184352 -31.395282,-64.184233 - 31.394966)),((-64.183778 -31.395641,-64.182688 -31.395983,-64.182655 -31.395908,-64.182322 - 31.396031,-64.182411 -31.396211,-64.182536 - 31.396225,-64.183118 -31.396375,-64.183354 - 31.396402,-64.183392 -31.396463,-64.184083 - 31.39652,-64.184109 -31.396405,-64.184089 - 31.396367,-64.183997 -31.396389,-64.18396 - 31.396263,-64.184033 -31.396243,-64.183813 - 31.395883,-64.183918 -31.395817,-64.183778 - 31.395641)))
1628	Villa La Tabla	Córdoba	Capital	Córdoba Capital	(((-64.173688 -31.412763,-64.173749 - 31.413776,-64.174255 -31.413782,-64.17437 - 31.413578,-64.174401 -31.412741,-64.174037 - 31.412727,-64.173688 -31.412763)))
1629	Villa Los Chapones	Córdoba	Capital	Córdoba Capital	(((-64.173633 -31.4089,-64.174064 -31.407945,- 64.173923 -31.407915,-64.173749 -31.408137,- 64.173637 -31.408362,-64.173548 -31.408474,- 64.173334 -31.408745,-64.173252 -31.408727,- 64.173198 -31.408881,-64.173407 -31.408937,- 64.173214 -31.409705,-64.173151 -31.410506,- 64.17326 -31.410453,-64.173301 -31.410172,- 64.173446 -31.410145,-64.17374 -31.408931,- 64.173633 -31.4089)))



*[Handwritten signatures and initials]*



Congreso de la Nación

13-PE-22  
OD 304  
225



1630	Complejo Yapeyú	Córdoba	Capital	Córdoba Capital	(((64.142454 -31.411689,-64.142428 -31.41181,-64.142445 -31.411946,-64.142545 -31.412262,-64.142635 -31.412459,-64.14283 -31.41278,-64.144629 -31.413033,-64.144747 -31.412075,-64.144259 -31.412006,-64.143736 -31.411907,-64.142454 -31.411689)))
1631	Barrio Muller	Córdoba	Capital	Córdoba Capital	(((64.140005 -31.411683,-64.140725 -31.411573,-64.140627 -31.411255,-64.140428 -31.411215,-64.140321 -31.411128,-64.139911 -31.411133,-64.139933 -31.411369,-64.139961 -31.411385,-64.140005 -31.411683)))
1632	Villa Inés	Córdoba	Capital	Córdoba Capital	(((64.13916 -31.409033,-64.139594 -31.409751,-64.140887 -31.409191,-64.141117 -31.408503,-64.141107 -31.408333,-64.141041 -31.408182,-64.14088 -31.407991,-64.140391 -31.408437,-64.13916 -31.409033)))
1634	Los Filtros	Córdoba	Capital	Córdoba Capital	(((64.247807 -31.418678,-64.246904 -31.418619,-64.246868 -31.417047,-64.246675 -31.417039,-64.244846 -31.417128,-64.244885 -31.416645,-64.244429 -31.416622,-64.244647 -31.415952,-64.24474 -31.415758,-64.244793 -31.415587,-64.245172 -31.415046,-64.245582 -31.414626,-64.245683 -31.414491,-64.24576 -31.414134,-64.245816 -31.413838,-64.245915 -31.413629,-64.246011 -31.413651,-64.245856 -31.414103,-64.245809 -31.415459,-64.245919 -31.415457,-64.245919 -31.415616,-64.247463 -31.415664,-64.247465 -31.415699,-64.248089 -31.415709,-64.248075 -31.418674,-64.247807 -31.418678)))
1635	Seis de Agosto	Córdoba	Capital	Córdoba Capital	(((64.244832 -31.417143,-64.244838 -31.416693,-64.244166 -31.416656,-64.243748 -31.41737,-64.243494 -31.417959,-64.243131 -31.418853,-64.243024 -31.419348,-64.242938 -31.420492,-64.243732 -31.420511,-64.244859 -31.4205,-64.245922 -31.420485,-64.245958 -31.419703,-64.24594 -31.419107,-64.246898 -31.419074,-64.246864 -31.417071,-64.246698 -31.417044,-64.246595 -31.417046,-64.245644 -31.417108,-64.244832 -31.417143)))
1636	Villa de Mafekin	Córdoba	Capital	Córdoba Capital	(((64.254622 -31.405004,-64.255025 -31.405653,-64.255525 -31.405355,-64.257148 -31.404452,-64.258093 -31.403924,-64.25892 -31.403471,-64.258848 -31.403348,-64.25868 -31.403089,-64.254622 -31.405004)))
1637	Barrio Parque del Este	Córdoba	Capital	Córdoba Capital	(((64.142688 -31.405832,-64.143227 -31.405061,-64.140128 -31.403387,-64.1399 -31.403722,-64.139666 -31.404134,-64.142688 -31.405832)))
1638	Bajo Yapeyú	Córdoba	Capital	Córdoba Capital	(((64.147786 -31.414976,-64.14761 -31.416461,-64.1475 -31.417758,-64.148526 -31.417995,-64.149104 -31.416532,-64.149574 -31.416654,-64.149807 -31.416107,-64.149332 -31.415964,-64.148682 -31.415783,-64.148869 -31.415287,-64.147993 -31.415,-64.147786 -



Handwritten signatures and initials: Jm, CZ, Y



*Congreso de la Nación*

13-PE-22

OD 304

226

					31.414976)))
1639	Doce de Septiembre	Córdoba	Capital	Córdoba Capital	((( -64.190238 -31.500962,-64.1903 -31.502105,-64.190429 -31.503347,-64.19051 -31.503466,-64.195727 -31.503579,-64.195703 -31.501017,-64.195703 -31.500986,-64.190238 -31.500962)))
1640	El Trencito	Córdoba	Capital	Córdoba Capital	((( -64.108929 -31.468898,-64.106791 -31.467347,-64.106585 -31.467229,-64.105829 -31.466761,-64.104686 -31.466024,-64.104506 -31.465964,-64.104165 -31.465756,-64.104235 -31.465395,-64.10431 -31.465218,-64.104613 -31.464975,-64.10568 -31.463944,-64.105772 -31.46398,-64.105903 -31.464141,-64.10586 -31.464572,-64.105873 -31.464863,-64.105789 -31.464932,-64.109258 -31.468477,-64.109314 -31.468581,-64.109166 -31.468759,-64.109056 -31.46885,-64.108929 -31.468898)))
1641	Los 40 Guayos	Córdoba	Capital	Córdoba Capital	((( -64.106791 -31.467347,-64.106585 -31.467229,-64.105829 -31.466761,-64.104686 -31.466024,-64.104506 -31.465964,-64.104165 -31.465756,-64.10258 -31.467518,-64.102529 -31.467878,-64.102731 -31.46787,-64.102801 -31.468156,-64.103041 -31.468162,-64.10298 -31.46785,-64.106757 -31.467616,-64.106791 -31.467347)))
1642	El Marques de Sobremonte	Córdoba	Capital	Córdoba Capital	((( -64.186516 -31.356002,-64.18595 -31.355948,-64.185859 -31.356002,-64.18593 -31.356202,-64.186058 -31.357364,-64.186567 -31.357378,-64.186539 -31.356751,-64.186635 -31.356719,-64.186683 -31.356644,-64.188377 -31.356575,-64.188398 -31.35644,-64.187859 -31.35631,-64.187046 -31.356126,-64.186516 -31.356002)))
1644	Barrio Angelleli	Córdoba	Capital	Córdoba Capital	((( -64.197141 -31.503586,-64.197062 -31.507094,-64.198718 -31.507125,-64.198514 -31.503598,-64.197141 -31.503586)))
1645	Villa Capullo	Córdoba	Capital	Córdoba Capital	((( -64.113781 -31.451318,-64.113747 -31.450747,-64.103786 -31.450902,-64.103793 -31.451485,-64.107969 -31.451364,-64.111722 -31.45136,-64.112008 -31.451402,-64.112947 -31.451398,-64.113781 -31.451318)))
1646	Las Tablitas	Córdoba	Capital	Córdoba Capital	((( -64.111821 -31.447596,-64.111912 -31.447722,-64.112494 -31.447396,-64.113504 -31.447327,-64.113519 -31.446812,-64.113675 -31.446604,-64.113685 -31.446446,-64.113697 -31.44633,-64.113669 -31.446107,-64.112889 -31.446201,-64.111965 -31.446245,-64.111961 -31.447201,-64.111981 -31.447448,-64.111821 -31.447596)))
1647	Villa Ávalos	Córdoba	Capital	Córdoba Capital	((( -64.243938 -31.413181,-64.242938 -31.413221,-64.242948 -31.413709,-64.242887 -31.414394,-64.24289 -31.414728,-64.244664 -31.414798,-64.24469 -31.414845,-64.24512 -31.414726,-64.245152 -31.414541,-64.245658 -



Handwritten signatures and initials: J, CZ, and other marks.



Congreso de la Nación

13-PE-22  
OD 304  
227



					31.41448,-64.245766 -31.413867,-64.246038 - 31.413264,-64.246262 -31.412625,-64.246569 - 31.411445,-64.244138 -31.411653,-64.243945 - 31.412537,-64.243938 -31.413181)))
1648	Comechingones	Córdoba	Punilla	Cuesta Blanca	(((-64.581842 -31.468361,-64.582123 - 31.469147,-64.582531 -31.469493,-64.583826 - 31.469918,-64.58398 -31.469626,-64.584694 - 31.470014,-64.584938 -31.469771,-64.58569 - 31.470046,-64.586491 -31.468599,-64.587187 - 31.468478,-64.587472 -31.468082,-64.587725 - 31.468196,-64.587804 -31.467754,-64.587294 - 31.467325,-64.586665 -31.467515,-64.58763 - 31.466806,-64.590661 -31.465907,-64.590841 - 31.464706,-64.589515 -31.464301,-64.589362 - 31.464637,-64.589539 -31.465506,-64.587522 - 31.466472,-64.586271 -31.467624,-64.585346 - 31.467915,-64.586313 -31.466106,-64.585414 - 31.465775,-64.585088 -31.466134,-64.582649 - 31.464943,-64.579882 -31.46542,-64.579952 - 31.465679,-64.579712 -31.465779,-64.579661 - 31.466301,-64.579292 -31.466436,-64.579084 - 31.466398,-64.578827 -31.466212,-64.578536 - 31.466297,-64.5783 -31.46644,-64.578191 - 31.466671,-64.578202 -31.467362,-64.577992 - 31.46799,-64.579388 -31.468629,-64.579248 - 31.468829,-64.579762 -31.469093,-64.580054 - 31.468628,-64.580812 -31.468698,-64.581191 - 31.46864,-64.581842 -31.468361)))
1649	Los Solares de Icho Cruz	Córdoba	Punilla	Villa Rio Icho Cruz	(((-64.56913 -31.4938,-64.56772 -31.493767,- 64.56776 -31.49395,-64.568243 -31.494575,- 64.568581 -31.495321,-64.56877 -31.495323,- 64.568818 -31.495555,-64.568951 -31.495629,- 64.569087 -31.495544,-64.568989 -31.495237,- 64.569504 -31.495118,-64.56913 -31.4938)))
1650	San José	Córdoba	Colón	Unquillo	(((-64.300138 -31.239433,-64.300193 - 31.240092,-64.301245 -31.240116,-64.301366 - 31.239418,-64.300138 -31.239433)))
1651	Bajo Villa Belgrano	Córdoba	Capital	Córdoba Capital	(((-64.258049 -31.369555,-64.257502 -31.3682,- 64.256804 -31.368387,-64.257216 -31.369424,- 64.25764 -31.369313,-64.25778 -31.369638,- 64.258049 -31.369555)))
1652	Villa La Vaquita Echada	Córdoba	Capital	Córdoba Capital	(((-64.15114 -31.458831,-64.150626 - 31.458721,-64.149314 -31.459599,-64.149595 - 31.459944,-64.15114 -31.458831)))
1653	Villa de Obras Sanitarias	Córdoba	Capital	Córdoba Capital	(((-64.160143 -31.460175,-64.159732 - 31.460183,-64.159727 -31.460005,-64.158897 - 31.460023,-64.15885 -31.461063,-64.15973 - 31.46105,-64.15976 -31.460242,-64.160188 - 31.460234,-64.160199 -31.46151,-64.160498 - 31.461505,-64.160478 -31.459276,-64.160141 - 31.459277,-64.160143 -31.460175)))
1654	Costa Cañada	Córdoba	Capital	Córdoba Capital	(((-64.211117 -31.436637,-64.212065 - 31.437328,-64.212845 -31.437829,-64.21278 - 31.43793,-64.212864 -31.438,-64.212672 - 31.438211,-64.212455 -31.438422,-64.212936 -



Handwritten signatures and initials.



Congreso de la Nación

13-PE-22  
OD 304  
228



					31.438697,-64.212828 -31.438882,-64.213379 - 31.439172,-64.213337 -31.438287,-64.213307 - 31.437821,-64.213054 -31.436551,-64.212713 - 31.43628,-64.211986 -31.436366,-64.211285 - 31.436513,-64.211117 -31.436637)))
1655	Sierras y Parques	Córdoba	Colón	Jesús María	((( -64.116459 -31.011924,-64.11795 -31.0114,- 64.118577 -31.01113,-64.119494 -31.010859,- 64.119296 -31.01047,-64.117611 -31.010688,- 64.117228 -31.01,-64.117915 -31.009769,- 64.117728 -31.009395,-64.117054 -31.00963,- 64.11669 -31.009097,-64.115725 -31.008644,- 64.114916 -31.008471,-64.114925 -31.008906,- 64.115019 -31.009091,-64.115063 -31.009111,- 64.116459 -31.011924)))
1656	Villa Urquiza	Córdoba	Capital	Córdoba Capital	((( -64.243761 -31.387071,-64.243304 - 31.387292,-64.243262 -31.387231,-64.243192 - 31.387181,-64.243435 -31.386763,-64.243627 - 31.386534,-64.243827 -31.386371,-64.244177 - 31.386198,-64.244709 -31.386887,-64.244864 - 31.387035,-64.245049 -31.386961,-64.245192 - 31.387267,-64.245197 -31.387481,-64.244194 - 31.387875,-64.244024 -31.387459,-64.243761 - 31.387071)))
1657	Marechal	Córdoba	Capital	Córdoba Capital	((( -64.215809 -31.394312,-64.215137 - 31.393609,-64.214502 -31.393006,-64.214114 - 31.393201,-64.214317 -31.393669,-64.214545 - 31.393609,-64.214625 -31.39376,-64.214694 - 31.393743,-64.215862 -31.394495,-64.215809 - 31.394312)))
1658	Miralta 2	Córdoba	Capital	Córdoba Capital	((( -64.110703 -31.435106,-64.110711 - 31.434583,-64.110604 -31.434037,-64.110082 - 31.434009,-64.110082 -31.433628,-64.109302 - 31.433603,-64.109306 -31.435077,-64.110703 - 31.435106)))
1659	Pueblos Unidos	Córdoba	Capital	Córdoba Capital	((( -64.200872 -31.502307,-64.200892 - 31.504682,-64.207761 -31.504914,-64.207751 - 31.502343,-64.200872 -31.502307)))
1660	Barrio San Jorge	Córdoba	Capital	Córdoba Capital	((( -64.127949 -31.367746,-64.127773 - 31.367754,-64.127729 -31.368942,-64.127459 - 31.368887,-64.127169 -31.369381,-64.127617 - 31.369523,-64.127925 -31.369693,-64.128031 - 31.369352,-64.128001 -31.368428,-64.127949 - 31.367746)))
1661	Barrio Comercial	Córdoba	Capital	Córdoba Capital	((( -64.215188 -31.491649,-64.21512 - 31.491307,-64.215139 -31.490543,-64.215121 - 31.490515,-64.215131 -31.490174,-64.215175 - 31.489964,-64.215119 -31.489537,-64.215261 - 31.489308,-64.215298 -31.48929,-64.215406 - 31.489141,-64.215426 -31.48906,-64.215443 - 31.489042,-64.215537 -31.489034,-64.215529 - 31.489325,-64.215433 -31.489332,-64.215489 - 31.489671,-64.215477 -31.490115,-64.215467 - 31.490596,-64.215434 -31.491675,-64.215387 - 31.491706,-64.215234 -31.491703,-64.215188 - 31.491649)))



Handwritten signatures and initials: + J, CL, 8





Congreso de la Nación

13-PE-22  
OD 304  
229



1662	Angeleli 2	Córdoba	Capital	Córdoba Capital	(((64.19026 -31.505091,-64.190291 - 31.507281,-64.190949 -31.50738,-64.191893 - 31.507158,-64.191916 -31.506866,-64.19184 - 31.506729,-64.191869 -31.505109,-64.19026 - 31.505091)))
1663	Carrara	Córdoba	Capital	Córdoba Capital	(((64.251262 -31.457458,-64.251584 - 31.457812,-64.252488 -31.457893,-64.252536 - 31.456156,-64.25247 -31.456102,-64.252573 - 31.455945,-64.253047 -31.455943,-64.253023 - 31.456613,-64.253568 -31.456625,-64.253557 - 31.455857,-64.252491 -31.455804,-64.251713 - 31.456941,-64.251262 -31.457458)))
1664	Arsenal	Córdoba	San Justo	Morteros	(((61.999292 -30.723648,-61.998048 - 30.723851,-61.997858 -30.722845,-61.996638 - 30.723045,-61.99639 -30.721964,-61.998854 - 30.721563,-61.998994 -30.722299,-61.998369 - 30.722395,-61.998428 -30.722695,-61.999077 - 30.722592,-61.999292 -30.723648)))
1665	El Viejo Molino	Córdoba	Calamuchita	Villa Yacanto	(((64.752987 -32.095636,-64.750128 - 32.086296,-64.746083 -32.087127,-64.747393 - 32.091608,-64.748088 -32.091481,-64.748546 - 32.092043,-64.748903 -32.091924,-64.750048 - 32.096165,-64.752987 -32.095636)))
1666	Villa Cal	Córdoba	Calamuchita	Villa General Belgrano	(((64.563375 -31.960051,-64.562155 - 31.96028,-64.561944 -31.960323,-64.561859 - 31.959965,-64.562243 -31.959868,-64.562316 - 31.959845,-64.562345 -31.959665,-64.562269 - 31.959413,-64.562267 -31.959008,-64.562332 - 31.958721,-64.562352 -31.95853,-64.562348 - 31.958265,-64.562255 -31.958106,-64.562133 - 31.957996,-64.562109 -31.957896,-64.562226 - 31.957736,-64.562241 -31.957616,-64.562272 - 31.957547,-64.56229 -31.957501,-64.562688 - 31.957401,-64.562838 -31.957492,-64.562729 - 31.95775,-64.563082 -31.958103,-64.56327 - 31.958293,-64.563279 -31.959062,-64.563282 - 31.959643,-64.563364 -31.959787,-64.563375 - 31.960051)))
1667	El Bordo	Córdoba	Capital	Córdoba Capital	(((64.227808 -31.401442,-64.227706 - 31.401241,-64.226882 -31.401464,-64.226909 - 31.401582,-64.225741 -31.401947,-64.226083 - 31.402852,-64.227801 -31.402432,-64.227535 - 31.401557,-64.227808 -31.401442)))
1668	Barrio José Ignacio Díaz 1	Córdoba	Capital	Córdoba Capital	(((64.132454 -31.439744,-64.132598 - 31.441146,-64.134462 -31.441128,-64.134401 - 31.439707,-64.132454 -31.439744)))
1669	El Tinglado	Córdoba	Capital	Córdoba Capital	(((64.134432 -31.421342,-64.13437 - 31.420286,-64.137402 -31.419964,-64.137507 - 31.420805,-64.137249 -31.420837,-64.137289 - 31.42106,-64.134432 -31.421342)))
1670	Comunidad Marta Juana Gonzales	Córdoba	Capital	Córdoba Capital	(((64.221856 -31.482515,-64.222195 - 31.483846,-64.223651 -31.483776,-64.223305 - 31.482443,-64.221856 -31.482515)))



x *[Handwritten signature]* *[Handwritten signature]*  
*[Handwritten signature]* *[Handwritten signature]*



Congreso de la Nación

13-PE-22  
OD 304  
230



1671	Camino San Andrés	Córdoba	Capital	Córdoba Capital	((( -64.134156 -31.475969, -64.134167 -31.475494, -64.131302 -31.475521, -64.131334 -31.474871, -64.130776 -31.474697, -64.129671 -31.475494, -64.130444 -31.476006, -64.134156 -31.475969)))
1672	Kilómetro 9 y Medio	Córdoba	Capital	Córdoba Capital	((( -64.160856 -31.517266, -64.162686 -31.517308, -64.163793 -31.517594, -64.163897 -31.516849, -64.163594 -31.516831, -64.163581 -31.517022, -64.163517 -31.51706, -64.162744 -31.516909, -64.162715 -31.516857, -64.162341 -31.516796, -64.160819 -31.516447, -64.160856 -31.517266)))
1673	Pueblos Libres	Córdoba	Capital	Córdoba Capital	((( -64.165845 -31.511334, -64.166784 -31.511059, -64.16542 -31.509098, -64.164444 -31.509384, -64.165845 -31.511334)))
1674	Las Tablitas	Córdoba	Capital	Córdoba Capital	((( -64.214659 -31.468488, -64.214875 -31.469354, -64.216423 -31.469064, -64.216456 -31.469057, -64.216288 -31.468422, -64.216493 -31.468375, -64.216403 -31.468016, -64.215354 -31.468233, -64.215379 -31.468357, -64.214659 -31.468488)))
1676	Doce de Julio	Córdoba	Capital	Córdoba Capital	((( -64.253606 -31.311992, -64.250133 -31.312004, -64.25001 -31.312129, -64.249258 -31.312159, -64.249084 -31.312097, -64.2482 -31.312132, -64.248221 -31.313092, -64.248267 -31.314045, -64.25361 -31.314112, -64.253606 -31.311992)))
1677	Nueva Esperanza	Córdoba	Capital	Córdoba Capital	((( -64.248152 -31.311279, -64.2482 -31.312132, -64.249084 -31.312097, -64.249258 -31.312159, -64.25001 -31.312129, -64.250133 -31.312004, -64.253547 -31.311992, -64.253601 -31.308448, -64.247523 -31.308563, -64.247536 -31.311314, -64.248152 -31.311279)))
1678	Ampliación Pueyrredón	Córdoba	Capital	Córdoba Capital	((( -64.145189 -31.395755, -64.145302 -31.398108, -64.147117 -31.398062, -64.147131 -31.39828, -64.147622 -31.398293, -64.147795 -31.396435, -64.145189 -31.395755)))
1679	Villa Nueva	Córdoba	Punilla	Tanti	((( -64.587748 -31.349383, -64.586585 -31.349555, -64.586808 -31.351549, -64.588019 -31.351443, -64.587748 -31.349383)))
1681	Veintiocho de Noviembre	Córdoba	Capital	Córdoba Capital	((( -64.251392 -31.331905, -64.251112 -31.330232, -64.250981 -31.330232, -64.250948 -31.330772, -64.250233 -31.330773, -64.250247 -31.331902, -64.250247 -31.33191, -64.250211 -31.331906, -64.250208 -31.332379, -64.250144 -31.333522, -64.250144 -31.333561, -64.250178 -31.333561, -64.250217 -31.335554, -64.250217 -31.335572, -64.251016 -31.335571, -64.251998 -31.335556, -64.252004 -31.331931, -64.252005 -31.331909, -64.251392 -31.331905)))
1682	El Fantasio	Córdoba	Punilla	Villa Carlos	((( -64.514803 -31.428162, -64.514808 -



Handwritten signatures and initials.



Congreso de la Nación

13-PE-22  
OD 304  
231

				Paz	31.427951,-64.514711 -31.427727,-64.51438 - 31.427426,-64.514133 -31.427388,-64.513901 - 31.427378,-64.513696 -31.427409,-64.513388 - 31.42757,-64.5132 -31.427445,-64.512986 - 31.427286,-64.513015 -31.427184,-64.512844 - 31.426857,-64.512654 -31.426784,-64.512495 - 31.426634,-64.512106 -31.426342,-64.512076 - 31.426677,-64.512272 -31.427266,-64.512226 - 31.427455,-64.512861 -31.427691,-64.513141 - 31.427789,-64.513251 -31.427837,-64.513532 - 31.428147,-64.51387 -31.428514,-64.514233 - 31.428471,-64.514546 -31.428263,-64.514803 - 31.428162)))
1683	Las Delicias	Córdoba	Río Cuarto	Río Cuarto	(((-64.329836 -33.122243,-64.325933 - 33.118848,-64.325809 -33.118985,-64.325737 - 33.119094,-64.325904 -33.119322,-64.326721 - 33.120095,-64.324393 -33.121857,-64.322818 - 33.120386,-64.320358 -33.122742,-64.320305 - 33.126909,-64.320333 -33.127026,-64.321042 - 33.126849,-64.321259 -33.126712,-64.322098 - 33.126278,-64.323102 -33.125942,-64.323552 - 33.125642,-64.324128 -33.12537,-64.325427 - 33.124512,-64.327747 -33.123081,-64.328116 - 33.123113,-64.32831 -33.123079,-64.329836 - 33.122243)))
1684	La Tribu	Córdoba	Capital	Córdoba Capital	(((-64.191407 -31.391573,-64.190933 - 31.390416,-64.191506 -31.390252,-64.191474 - 31.390116,-64.191633 -31.390113,-64.191383 - 31.389441,-64.191804 -31.389308,-64.191715 - 31.389175,-64.191711 -31.388855,-64.191758 - 31.388841,-64.191757 -31.388372,-64.191716 - 31.387914,-64.191665 -31.387728,-64.191626 - 31.387597,-64.191829 -31.387548,-64.19182 - 31.387489,-64.191969 -31.387453,-64.192062 - 31.387888,-64.192093 -31.388073,-64.192113 - 31.388296,-64.191861 -31.38832,-64.191869 - 31.388553,-64.192016 -31.388534,-64.192097 - 31.388919,-64.192529 -31.39146,-64.192414 - 31.391497,-64.192365 -31.391281,-64.191407 - 31.391573)))
1685	Banda Norte	Córdoba	Río Cuarto	Río Cuarto	(((-64.34008 -33.112802,-64.339146 - 33.113703,-64.334535 -33.117273,-64.334818 - 33.117596,-64.335072 -33.117635,-64.337247 - 33.11604,-64.339593 -33.114374,-64.340634 - 33.11328,-64.34008 -33.112802)))
1686	Trulalá	Córdoba	Río Cuarto	Río Cuarto	(((-64.329733 -33.154713,-64.328935 - 33.152179,-64.328792 -33.152143,-64.327706 - 33.152404,-64.327593 -33.152461,-64.327587 - 33.154242,-64.327551 -33.154634,-64.327608 - 33.154736,-64.329733 -33.154713)))
1687	El Triunfo	Córdoba	Capital	Córdoba Capital	(((-64.247921 -31.334806,-64.24894 - 31.334784,-64.248943 -31.333578,-64.247895 - 31.333589,-64.247921 -31.334806)))
1688	Comunidad Reno	Córdoba	Capital	Córdoba Capital	(((-64.24379 -31.461648,-64.244331 - 31.461251,-64.245062 -31.460857,-64.246082 - 31.460634,-64.246451 -31.460923,-64.246797 - 31.461128,-64.247226 -31.461298,-64.247905 -



*[Handwritten signatures and initials]*



*Congreso de la Nación*

13-PE-22  
OD 304  
232

					31.461411,-64.248398 -31.461636,-64.248388 - 31.46357,-64.244832 -31.46355,-64.243925 - 31.463431,-64.242258 -31.46342,-64.242041 - 31.463304,-64.24345 -31.462159,-64.24379 - 31.461648)))
1689	Villa 27 de Abril	Córdoba	Capital	Córdoba Capital	((( -64.237084 -31.399924,-64.237327 - 31.400435,-64.238403 -31.400089,-64.238175 - 31.399585,-64.237084 -31.399924)))
1690	Villa del Parque	Córdoba	Capital	Córdoba Capital	((( -64.127485 -31.418011,-64.127454 - 31.416836,-64.126702 -31.417383,-64.1267 - 31.418013,-64.127485 -31.418011)))
1691	Barrio Cabildo	Córdoba	Capital	Córdoba Capital	((( -64.232519 -31.489112,-64.231731 - 31.489111,-64.231733 -31.490207,-64.232523 - 31.490191,-64.232519 -31.489112)))
1692	Cooperativa Los Manantiales	Córdoba	Capital	Córdoba Capital	((( -64.224955 -31.484355,-64.225007 -31.483,- 64.223553 -31.483009,-64.223566 -31.483283,- 64.223883 -31.483315,-64.223869 -31.484059,- 64.22374 -31.484067,-64.223726 -31.48435,- 64.224955 -31.484355)))
1693	Parque Liceo Segunda Sección	Córdoba	Capital	Córdoba Capital	((( -64.154596 -31.354855,-64.156502 - 31.356542,-64.156573 -31.356623,-64.157106 - 31.356223,-64.157114 -31.356124,-64.156879 - 31.355848,-64.156742 -31.355751,-64.156639 - 31.355734,-64.15631 -31.355741,-64.155284 - 31.354758,-64.154596 -31.354855)))
1694	El Acordeón	Córdoba	Río Cuarto	Río Cuarto	((( -64.330082 -33.121919,-64.330757 - 33.121434,-64.33106 -33.12164,-64.33133 - 33.121423,-64.332479 -33.120386,-64.332709 - 33.120124,-64.332688 -33.119961,-64.332547 - 33.119844,-64.332404 -33.119727,-64.332316 - 33.119688,-64.332241 -33.119626,-64.331966 - 33.119802,-64.331829 -33.119911,-64.331505 - 33.120082,-64.331471 -33.120167,-64.331361 - 33.12021,-64.331189 -33.120381,-64.331026 - 33.120473,-64.330937 -33.120611,-64.330903 - 33.12063,-64.330818 -33.120515,-64.330582 - 33.12031,-64.329365 -33.121167,-64.329782 - 33.121665,-64.330082 -33.121919)))
1695	Ranqueles	Córdoba	Río Cuarto	Río Cuarto	((( -64.351637 -33.103074,-64.35041 -33.10188,- 64.346337 -33.105088,-64.347175 -33.105907,- 64.347383 -33.10585,-64.347646 -33.105614,- 64.348308 -33.105381,-64.348919 -33.104626,- 64.35024 -33.103764,-64.351637 -33.103074)))
1696	Granja Valeriana	Córdoba	Santa María	Bouwer	((( -64.143193 -31.529857,-64.143329 - 31.529762,-64.143357 -31.529279,-64.144409 - 31.52925,-64.144428 -31.527824,-64.141351 - 31.527815,-64.141327 -31.529178,-64.142635 - 31.529266,-64.142636 -31.529787,-64.143115 - 31.529861,-64.143051 -31.530679,-64.138009 - 31.530604,-64.137994 -31.531718,-64.139378 - 31.531715,-64.139352 -31.531947,-64.138928 - 31.53202,-64.138889 -31.532318,-64.139525 - 31.53238,-64.140044 -31.532287,-64.140019 -



*Handwritten signatures and initials*



Congreso de la Nación

13-PE-22  
OD 304  
233



					31.532725,-64.142373 -31.532862,-64.142354 - 31.532984,-64.14246 -31.53299,-64.142434 - 31.533777,-64.142209 -31.534601,-64.14203 - 31.53496,-64.137096 -31.538282,-64.136864 - 31.538389,-64.134911 -31.538421,-64.134813 - 31.539222,-64.134484 -31.539288,-64.1345 - 31.539548,-64.135593 -31.539702,-64.135886 - 31.539575,-64.135836 -31.539338,-64.136232 - 31.539337,-64.136544 -31.53892,-64.136846 - 31.539153,-64.137276 -31.53885,-64.137203 - 31.538404,-64.142364 -31.535066,-64.142595 - 31.534885,-64.142866 -31.533815,-64.142988 - 31.533433,-64.143246 -31.533451,-64.143459 - 31.532753,-64.143582 -31.532785,-64.143759 - 31.532269,-64.143837 -31.532251,-64.143841 - 31.532387,-64.144162 -31.532338,-64.144267 - 31.531749,-64.144474 -31.531732,-64.144426 - 31.53072,-64.143135 -31.530724,-64.143193 - 31.529857)))
1697	Las Delicias	Córdoba	Capital	Córdoba Capital	(((64.274241 -31.428485,-64.274198 - 31.429025,-64.275474 -31.42908,-64.275432 - 31.429977,-64.276876 -31.42998,-64.27699 - 31.428683,-64.275506 -31.428556,-64.274241 - 31.428485)))
1698	Los Artesanos	Córdoba	Capital	Córdoba Capital	(((64.124524 -31.44468,-64.121325 - 31.447667,-64.120674 -31.448315,-64.120849 - 31.448446,-64.121166 -31.448155,-64.121425 - 31.448008,-64.121578 -31.44802,-64.122437 - 31.447942,-64.124576 -31.447189,-64.127042 - 31.446296,-64.127088 -31.446102,-64.124524 - 31.44468)))
1699	Santa Rosa	Córdoba	Río Cuarto	Río Cuarto	(((64.333206 -33.126929,-64.332896 - 33.125837,-64.333559 -33.125502,-64.333241 - 33.125182,-64.33409 -33.12497,-64.335444 - 33.126361,-64.333206 -33.126929)))
1700	Santa Teodora	Córdoba	Río Cuarto	Río Cuarto	(((64.341478 -33.115846,-64.342439 - 33.116456,-64.342859 -33.116203,-64.343009 - 33.116065,-64.34317 -33.115871,-64.34337 - 33.115687,-64.343847 -33.115199,-64.343132 - 33.114718,-64.342566 -33.115143,-64.341478 - 33.115846)))
1701	Ferrocarril de La Cárcel	Córdoba	Río Cuarto	Río Cuarto	(((64.355765 -33.145341,-64.355958 - 33.145168,-64.355623 -33.144905,-64.355247 - 33.144636,-64.354911 -33.144359,-64.354782 - 33.144288,-64.354512 -33.144464,-64.354902 - 33.144748,-64.355127 -33.144889,-64.355765 - 33.145341)))
1702	Villita del Lado de Ecogas	Córdoba	Capital	Córdoba Capital	(((64.176242 -31.373965,-64.176194 - 31.374074,-64.176201 -31.374217,-64.176599 - 31.374576,-64.177259 -31.374853,-64.177319 - 31.374783,-64.176336 -31.373903,-64.176242 - 31.373965)))
1703	Barrio Ferreyra	Córdoba	Capital	Córdoba Capital	(((64.10993 -31.468971,-64.110124 -31.46915,- 64.110564 -31.469494,-64.111293 -31.470016,- 64.111481 -31.470138,-64.111738 -31.469887,-



Handwritten signatures and initials.



Congreso de la Nación

13-PE-22  
OD 304  
234

					64.111551 -31.469724,-64.111655 -31.469627,- 64.112136 -31.469117,-64.111901 -31.468927,- 64.11149 -31.468629,-64.110783 -31.468106,- 64.10993 -31.468971))))
1704	Patricios Oeste	Córdoba	Capital	Córdoba Capital	(((64.143156 -31.365639,-64.143151 - 31.363784,-64.141475 -31.363813,-64.141484 - 31.365669,-64.143156 -31.365639))))
1705	La Costa Canal	Córdoba	Capital	Córdoba Capital	(((64.25823 -31.404347,-64.255444 - 31.406315,-64.255523 -31.406351,-64.255764 - 31.406412,-64.255989 -31.406366,-64.256268 - 31.406456,-64.256361 -31.406661,-64.25559 - 31.40687,-64.255694 -31.406963,-64.255593 - 31.407012,-64.255433 -31.407052,-64.255238 - 31.407149,-64.25489 -31.407321,-64.254726 - 31.407395,-64.254342 -31.407665,-64.254174 - 31.40778,-64.253976 -31.407913,-64.25395 - 31.407911,-64.253782 -31.408127,-64.253568 - 31.408409,-64.253393 -31.40851,-64.253394 - 31.4082,-64.2534 -31.407383,-64.253399 - 31.407327,-64.253484 -31.407111,-64.253515 - 31.406771,-64.253522 -31.4067,-64.253328 - 31.406698,-64.25324 -31.406543,-64.253658 - 31.406328,-64.254058 -31.40615,-64.254097 - 31.40615,-64.254506 -31.405926,-64.255025 - 31.405653,-64.255525 -31.405355,-64.257148 - 31.404452,-64.258093 -31.403924,-64.25892 - 31.403471,-64.258848 -31.403348,-64.25868 - 31.403089,-64.259029 -31.402967,-64.258737 - 31.402451,-64.258938 -31.402363,-64.25885 - 31.402213,-64.258672 -31.401904,-64.259134 - 31.401683,-64.259405 -31.402079,-64.259712 - 31.40252,-64.259861 -31.402783,-64.259962 - 31.40289,-64.26001 -31.403018,-64.259738 - 31.403192,-64.259417 -31.403423,-64.259232 - 31.403559,-64.258995 -31.403732,-64.258538 - 31.404078,-64.25823 -31.404347))))
1706	Joison	Córdoba	Capital	Córdoba Capital	(((64.214308 -31.469461,-64.214597 - 31.470529,-64.2148 -31.4705,-64.215318 - 31.470411,-64.216388 -31.470219,-64.216423 - 31.469064,-64.214308 -31.469461))))
1707	Salto de Malvinas	Córdoba	Río Cuarto	Río Cuarto	(((64.35859 -33.093068,-64.359164 - 33.093124,-64.359296 -33.093169,-64.359681 - 33.09186,-64.359921 -33.090769,-64.359638 - 33.090714,-64.35977 -33.090528,-64.359807 - 33.090093,-64.359514 -33.089968,-64.359418 - 33.090656,-64.359566 -33.090773,-64.359335 - 33.091379,-64.359164 -33.091422,-64.358967 - 33.091928,-64.359155 -33.091982,-64.358844 - 33.092328,-64.358475 -33.092407,-64.35859 - 33.093068))))
1708	Camino a Santa Bárbara	Córdoba	Capital	Córdoba Capital	(((64.095431 -31.455293,-64.097114 - 31.455313,-64.09744 -31.45531,-64.097506 - 31.454502,-64.09767 -31.4545,-64.097686 - 31.454289,-64.097357 -31.454281,-64.097363 - 31.4534,-64.095415 -31.45338,-64.095431 - 31.455293)),(-64.096322 -31.451705,-64.096352 - 31.451236,-64.097677 -31.451241,-64.097656 - 31.450934,-64.093606 -31.450925,-64.093616 - 31.451186,-64.092388 -31.45119,-64.092372 -



*[Handwritten signatures and initials]*



Congreso de la Nación

13-PE-22  
OD 304  
235



					31.451428,-64.095075 -31.451369,-64.095043 - 31.451698,-64.095451 -31.451698,-64.095451 - 31.452087,-64.09626 -31.452099,-64.096245 - 31.452569,-64.097644 -31.452611,-64.097645 - 31.453448,-64.099732 -31.453458,-64.099755 - 31.452541,-64.098544 -31.452516,-64.098542 - 31.451657,-64.096322 -31.451705)))
1709	La Canchita	Córdoba	Capital	Córdoba Capital	(((-64.274835 -31.328718,-64.272084 - 31.328732,-64.272195 -31.331037,-64.273783 - 31.333236,-64.275005 -31.332973,-64.274931 - 31.331373,-64.274922 -31.329945,-64.274835 - 31.328718)))
1711	Cola de Pato	Córdoba	Río Cuarto	Río Cuarto	(((-64.355813 -33.102653,-64.356084 - 33.102242,-64.356123 -33.102073,-64.356616 - 33.101188,-64.356956 -33.10058,-64.357504 - 33.099514,-64.357715 -33.099572,-64.358312 - 33.098787,-64.358372 -33.098403,-64.359145 - 33.096974,-64.359672 -33.095946,-64.360446 - 33.094519,-64.36121 -33.094784,-64.361269 - 33.095107,-64.361737 -33.094996,-64.361982 - 33.095123,-64.362192 -33.095253,-64.362203 - 33.095473,-64.362013 -33.095586,-64.361674 - 33.095655,-64.361667 -33.095649,-64.361376 - 33.095658,-64.361299 -33.095864,-64.361137 - 33.096008,-64.360969 -33.09599,-64.360964 - 33.096009,-64.360702 -33.096005,-64.360702 - 33.096044,-64.360913 -33.096143,-64.360801 - 33.096289,-64.360807 -33.096764,-64.360897 - 33.097033,-64.361 -33.097725,-64.360834 - 33.097826,-64.360824 -33.098249,-64.359129 - 33.09878,-64.359088 -33.098877,-64.35891 - 33.09916,-64.358791 -33.099092,-64.358392 - 33.099749,-64.358029 -33.100628,-64.358128 - 33.101104,-64.35761 -33.101246,-64.356974 - 33.102205,-64.356341 -33.103271,-64.355549 - 33.103214,-64.355813 -33.102653)))
1712	Islas Malvinas	Córdoba	Río Cuarto	Río Cuarto	(((-64.359742 -33.093521,-64.360332 - 33.09371,-64.360555 -33.093433,-64.360683 - 33.093104,-64.360891 -33.092837,-64.362154 - 33.092909,-64.361977 -33.090816,-64.361796 - 33.089703,-64.361754 -33.088898,-64.361707 - 33.087962,-64.36168 -33.087326,-64.361108 - 33.086801,-64.360562 -33.085698,-64.36013 - 33.085002,-64.359851 -33.084058,-64.35992 - 33.083147,-64.35989 -33.082003,-64.35994 - 33.080971,-64.359982 -33.078683,-64.360002 - 33.077033,-64.359541 -33.076972,-64.359507 - 33.077961,-64.35921 -33.079984,-64.358663 - 33.080865,-64.358703 -33.082104,-64.358836 - 33.082436,-64.359002 -33.083,-64.358942 - 33.083443,-64.35931 -33.084691,-64.360222 - 33.086462,-64.360834 -33.087212,-64.36107 - 33.087574,-64.361235 -33.088771,-64.361207 - 33.090154,-64.360774 -33.091211,-64.360694 - 33.092304,-64.360292 -33.092179,-64.360114 - 33.092281,-64.359742 -33.093521)))
1713	Paso del Indio	Córdoba	Río Cuarto	Río Cuarto	(((-64.313071 -33.132055,-64.313767 - 33.131972,-64.313763 -33.131735,-64.312957 - 33.131934,-64.312954 -33.131742,-64.31233 - 33.131757,-64.312317 -33.131267,-64.311963 - 33.131258,-64.311967 -33.130802,-64.312558 -



*[Handwritten signatures and initials]*



Congreso de la Nación

13-PE-22  
OD 304  
236



					33.130737,-64.312563 -33.130496,-64.311792 - 33.130286,-64.31159 -33.131718,-64.311586 - 33.133321,-64.313075 -33.133224,-64.313018 - 33.132756,-64.313097 -33.132729,-64.313071 - 33.132055)))
1714	Barrio Aeronáutico	Córdoba	San Javier	Villa Dolores	(((-65.156396 -31.963005,-65.15512 - 31.961951,-65.154368 -31.961584,-65.153082 - 31.960032,-65.152742 -31.958228,-65.152495 - 31.956719,-65.151884 -31.953013,-65.152322 - 31.952925,-65.153607 -31.952671,-65.153866 - 31.952133,-65.154058 -31.952096,-65.153996 - 31.951818,-65.15478 -31.951639,-65.154823 - 31.951837,-65.155682 -31.951664,-65.155652 - 31.951499,-65.155806 -31.951469,-65.157687 - 31.951496,-65.157971 -31.952845,-65.159316 - 31.959236,-65.159696 -31.960839,-65.16 - 31.962551,-65.160123 -31.96362,-65.159113 - 31.96368,-65.157965 -31.963765,-65.156396 - 31.963005)))
1715	Los Algarrobos	Córdoba	Tercero Arriba	Río Tercero	(((-64.103313 -32.154178,-64.103067 - 32.153898,-64.103196 -32.153596,-64.10335 - 32.153494,-64.103649 -32.153532,-64.103785 - 32.153713,-64.103964 -32.153774,-64.104152 - 32.153813,-64.104463 -32.153922,-64.104687 - 32.154028,-64.104687 -32.154324,-64.104826 - 32.154405,-64.104751 -32.154555,-64.105122 - 32.154828,-64.105311 -32.154962,-64.105431 - 32.15509,-64.105495 -32.155175,-64.105522 - 32.155286,-64.10551 -32.155385,-64.105464 - 32.155525,-64.105619 -32.155493,-64.10592 - 32.15543,-64.105986 -32.155625,-64.106024 - 32.155759,-64.106133 -32.155919,-64.106038 - 32.15601,-64.105924 -32.156014,-64.10585 - 32.156323,-64.10563 -32.156878,-64.105699 - 32.156947,-64.105624 -32.157138,-64.105394 - 32.157247,-64.10506 -32.157863,-64.104659 - 32.158509,-64.104454 -32.158745,-64.104219 - 32.158658,-64.104388 -32.158334,-64.104803 - 32.157496,-64.105001 -32.157086,-64.105117 - 32.156813,-64.105261 -32.156293,-64.105246 - 32.156101,-64.105156 -32.155772,-64.105108 - 32.155629,-64.104999 -32.155464,-64.104873 - 32.155301,-64.104721 -32.155087,-64.104461 - 32.154847,-64.104082 -32.154534,-64.103929 - 32.154439,-64.103524 -32.154243,-64.103313 - 32.154178)))
1716	Oncativo	Córdoba	Río Cuarto	Río Cuarto	(((-64.32996 -33.126196,-64.329246 - 33.126872,-64.329451 -33.127022,-64.329723 - 33.127225,-64.329802 -33.127455,-64.329784 - 33.127666,-64.329324 -33.1278,-64.329423 - 33.12817,-64.329576 -33.128666,-64.329355 - 33.128705,-64.32947 -33.12908,-64.328832 - 33.129226,-64.328598 -33.129181,-64.328347 - 33.129146,-64.328022 -33.129142,-64.327905 - 33.128557,-64.32706 -33.128758,-64.327158 - 33.129194,-64.326771 -33.129271,-64.326761 - 33.129202,-64.326188 -33.129343,-64.325739 - 33.129496,-64.325789 -33.129628,-64.325566 - 33.129748,-64.325335 -33.129843,-64.325218 - 33.129888,-64.324663 -33.130041,-64.324428 - 33.130181,-64.324268 -33.130344,-64.324116 - 33.130421,-64.324078 -33.130398,-64.323706 - 33.130205,-64.32379 -33.130057,-64.324001 -



Handwritten signatures and initials.





*Congreso de la Nación*

13-PE-22  
OD 304  
237

					33.129951,-64.323875 -33.129781,-64.323947 - 33.129571,-64.324162 -33.129516,-64.324241 - 33.129344,-64.324264 -33.129091,-64.32432 - 33.128675,-64.324742 -33.128259,-64.325706 - 33.126971,-64.325975 -33.126853,-64.327082 - 33.12615,-64.327326 -33.125931,-64.327713 - 33.125699,-64.328043 -33.125533,-64.328194 - 33.125559,-64.32863 -33.125419,-64.328757 - 33.125687,-64.328957 -33.125634,-64.329391 - 33.125588,-64.329737 -33.125609,-64.33005 - 33.125571,-64.330318 -33.125587,-64.330281 - 33.125844,-64.32996 -33.126196)))
1717	Parque Ituzaingó 2	Córdoba	Capital	Córdoba Capital	(((-64.080643 -31.478327,-64.082953 - 31.478325,-64.082938 -31.476547,-64.080657 - 31.47657,-64.080643 -31.478327)))
1718	Sin Nombre	Córdoba	Unión	Bell Ville	(((-62.676894 -32.636027,-62.676844 - 32.636664,-62.677581 -32.636706,-62.677495 - 32.637952,-62.677874 -32.637982,-62.678224 - 32.638006,-62.67814 -32.639027,-62.67805 - 32.639087,-62.677726 -32.63878,-62.676724 - 32.637758,-62.675609 -32.636671,-62.675629 - 32.636588,-62.67607 -32.636624,-62.676111 - 32.635998,-62.676894 -32.636027)))
1719	Villa Carlitos	Córdoba	Unión	Bell Ville	(((-62.691621 -32.607747,-62.691491 - 32.608796,-62.693045 -32.60899,-62.693254 - 32.60852,-62.693408 -32.60848,-62.693418 - 32.607609,-62.693248 -32.607148,-62.692066 - 32.607354,-62.692117 -32.607656,-62.691621 - 32.607747)))
1720	Villa al Bajito	Córdoba	Río Segundo	Río Segundo	(((-63.928695 -31.641483,-63.924694 - 31.641378,-63.924651 -31.6418,-63.925134 - 31.642148,-63.925337 -31.642057,-63.925622 - 31.642059,-63.929819 -31.642051,-63.929812 - 31.641766,-63.928924 -31.641741,-63.92893 - 31.641657,-63.928775 -31.641634,-63.928695 - 31.641483)))
1722	Fátima	Córdoba	Totoral	Villa Del Totoral	(((-64.061696 -30.701259,-64.061848 - 30.69881,-64.061832 -30.698546,-64.06112 - 30.698492,-64.060518 -30.698786,-64.060395 - 30.699232,-64.060365 -30.700253,-64.060506 - 30.70119,-64.061696 -30.701259)))
1723	Piedra Blanca	Córdoba	Capital	Córdoba Capital	(((-64.221858 -31.523248,-64.222215 - 31.525168,-64.226614 -31.524972,-64.224834 - 31.534276,-64.231205 -31.534802,-64.231099 - 31.533716,-64.226645 -31.533908,-64.226911 - 31.532805,-64.228704 -31.532158,-64.229612 - 31.532081,-64.2295 -31.531111,-64.228614 - 31.531151,-64.228651 -31.531818,-64.22691 - 31.532505,-64.227848 -31.527322,-64.227533 - 31.520935,-64.228984 -31.520871,-64.232863 - 31.520399,-64.232431 -31.519162,-64.230949 - 31.519159,-64.229708 -31.520279,-64.228907 - 31.520487,-64.226876 -31.517119,-64.223559 - 31.517118,-64.223426 -31.517909,-64.222166 - 31.51804,-64.22213 -31.52087,-64.227324 - 31.520884,-64.227334 -31.522935,-64.221858 - 31.523248)))



*[Handwritten signatures and initials]*



Congreso de la Nación

13-PE-22  
OD 304  
238



1724	Ex Matadero	Córdoba	General San Martín	Villa Nueva	(((-63.249782 -32.458079,-63.248395 -32.458093,-63.248371 -32.459473,-63.249772 -32.459475,-63.249782 -32.458079)))
1725	Costa Canal III	Córdoba	Capital	Córdoba Capital	(((-64.23453 -31.451338,-64.234734 -31.450862,-64.233305 -31.450288,-64.232694 -31.449145,-64.232338 -31.447997,-64.232842 -31.447257,-64.233094 -31.446642,-64.232953 -31.44634,-64.232278 -31.445959,-64.231977 -31.445328,-64.231548 -31.44576,-64.231974 -31.446535,-64.23169 -31.447366,-64.230798 -31.44742,-64.230994 -31.448098,-64.231778 -31.448313,-64.232103 -31.449804,-64.232322 -31.450513,-64.233138 -31.450741,-64.23453 -31.451338)))
1726	La Redonda	Córdoba	Punilla	Santa María	(((-64.45594 -31.276786,-64.456103 -31.277423,-64.456373 -31.277436,-64.456643 -31.277216,-64.456658 -31.276726,-64.456206 -31.276616,-64.45594 -31.276786)))
1727	Villa El Platito	Córdoba	Capital	Córdoba Capital	(((-64.109805 -31.426256,-64.109704 -31.425422,-64.109477 -31.425433,-64.109566 -31.426284,-64.109655 -31.4264,-64.109776 -31.427269,-64.109857 -31.427611,-64.110236 -31.427608,-64.11024 -31.427261,-64.110207 -31.427258,-64.110186 -31.426789,-64.110203 -31.426333,-64.109805 -31.426256)))
1728	Costanera Río	Córdoba	Río Segundo	Pilar	(((-63.901815 -31.663999,-63.902309 -31.663412,-63.901953 -31.663188,-63.901947 -31.663079,-63.901527 -31.662602,-63.901067 -31.662398,-63.900464 -31.662335,-63.900467 -31.662637,-63.901172 -31.662754,-63.901059 -31.662912,-63.901267 -31.66299,-63.901392 -31.662854,-63.901455 -31.662899,-63.901685 -31.663202,-63.901782 -31.66334,-63.901678 -31.663486,-63.901475 -31.663739,-63.900682 -31.663453,-63.89994 -31.663316,-63.899768 -31.663397,-63.90004 -31.663547,-63.900164 -31.663463,-63.900588 -31.663539,-63.900461 -31.663771,-63.900939 -31.663941,-63.90112 -31.663785,-63.901224 -31.663688,-63.901465 -31.663781,-63.901815 -31.663999)))
1729	Barrio Doctor Cozca	Córdoba	Colón	La Calera	(((-64.350035 -31.357481,-64.350537 -31.357474,-64.35054 -31.35781,-64.349379 -31.357775,-64.348978 -31.356446,-64.348887 -31.356443,-64.348898 -31.356935,-64.348413 -31.35694,-64.348337 -31.357932,-64.347981 -31.357954,-64.347934 -31.358299,-64.347726 -31.358319,-64.347654 -31.359147,-64.3478 -31.359155,-64.34781 -31.359503,-64.348421 -31.359984,-64.348414 -31.36018,-64.348717 -31.360206,-64.348835 -31.359941,-64.34903 -31.359978,-64.348855 -31.360409,-64.349011 -31.36044,-64.348578 -31.361479,-64.346527 -31.361185,-64.346692 -31.359573,-64.346666 -31.35957,-64.346689 -31.359377,-64.346719 -31.359379,-64.346733 -31.359176,-64.346709 -31.359176,-64.34675 -31.358781,-64.346683 -31.358778,-64.346684 -31.35869,-64.346873 -31.358697,-64.346875 -31.358683,-64.346914 -31.358681,-64.346941 -31.358042,-64.347332 -



*[Handwritten signatures and initials]*



Congreso de la Nación

13-PE-22  
OD 304  
239



					31.35806,-64.34734 -31.357904,-64.347322 - 31.357903,-64.34733 -31.357738,-64.347379 - 31.357443,-64.347395 -31.357446,-64.347429 - 31.356989,-64.347456 -31.35699,-64.347476 - 31.356796,-64.347516 -31.356612,-64.347559 - 31.356075,-64.347975 -31.356093,-64.347974 - 31.356141,-64.348297 -31.356155,-64.348296 - 31.356189,-64.34842 -31.356193,-64.348431 - 31.356128,-64.348846 -31.356143,-64.348843 - 31.356244,-64.349433 -31.356263,-64.349438 - 31.356378,-64.349651 -31.356386,-64.349663 - 31.356091,-64.349818 -31.356086,-64.349827 - 31.355981,-64.350089 -31.356,-64.350069 - 31.356549,-64.350174 -31.356549,-64.350206 - 31.357126,-64.350041 -31.357137,-64.350035 - 31.357481)))
1730	Atalaya	Córdoba	Capital	Córdoba Capital	((( -64.250144 -31.333522,-64.250208 - 31.332379,-64.250205 -31.332247,-64.250211 - 31.331906,-64.249746 -31.3318,-64.248056 - 31.331265,-64.247911 -31.331564,-64.24757 - 31.331561,-64.247617 -31.333561,-64.250144 - 31.333522)))
1731	El Pueblito	Córdoba	Capital	Córdoba Capital	((( -64.245975 -31.420488,-64.248067 - 31.420489,-64.248063 -31.419065,-64.246945 - 31.419088,-64.245954 -31.419127,-64.245984 - 31.4197,-64.245975 -31.420488)))
1732	El Dorado	Córdoba	Capital	Córdoba Capital	((( -64.254127 -31.329388,-64.25097 - 31.329386,-64.251392 -31.331905,-64.253863 - 31.331919,-64.254476 -31.331838,-64.254118 - 31.330029,-64.254127 -31.329388)))
1733	La Maternidad	Córdoba	Capital	Córdoba Capital	((( -64.168145 -31.423799,-64.167181 - 31.423467,-64.166732 -31.423204,-64.166043 - 31.422292,-64.164615 -31.42301,-64.164788 - 31.424028,-64.166335 -31.423978,-64.167419 - 31.424008,-64.167841 -31.424185,-64.168145 - 31.423799)))
1734	El Pueblito	Córdoba	Capital	Córdoba Capital	((( -64.254042 -31.408746,-64.254214 - 31.408997,-64.254251 -31.40949,-64.254191 - 31.409887,-64.254228 -31.411534,-64.258674 - 31.411543,-64.258685 -31.406954,-64.257907 - 31.406954,-64.257156 -31.406882,-64.256983 - 31.406814,-64.256934 -31.406648,-64.25641 - 31.406672,-64.256365 -31.406665,-64.256361 - 31.406661,-64.255593 -31.407012,-64.255433 - 31.407052,-64.254891 -31.407321,-64.254726 - 31.407395,-64.254342 -31.407665,-64.254174 - 31.40778,-64.253986 -31.407908,-64.253988 - 31.407914,-64.254141 -31.40798,-64.254053 - 31.408655,-64.254042 -31.408746),(-64.257158 - 31.40956,-64.257172 -31.410305,-64.255671 - 31.410314,-64.25497 -31.410318,-64.255001 - 31.409531,-64.255675 -31.409547,-64.257158 - 31.40956)))
1735	San Martín	Córdoba	Tulumba	Lucio V. Mansilla	((( -64.715987 -29.804834,-64.714159 - 29.803387,-64.713013 -29.804611,-64.713351 - 29.804982,-64.712672 -29.805671,-64.712333 - 29.805466,-64.711648 -29.806183,-64.71089 -



*[Handwritten signatures and initials]*



Congreso de la Nación

13-PE-22  
OD 304  
240

					29.806922,-64.711413 -29.807384,-64.71219 - 29.806641,-64.712579 -29.806919,-64.712184 - 29.807308,-64.711863 -29.807045,-64.711447 - 29.807416,-64.712487 -29.808356,-64.715987 - 29.804834)))
1736	Hermana Sierra	Córdoba	Capital	Córdoba Capital	(((-64.251016 -31.335571,-64.247598 - 31.335573,-64.24758 -31.33759,-64.24769 - 31.337616,-64.247794 -31.337935,-64.250927 - 31.338782,-64.251016 -31.335571)))
1737	El Sauce	Córdoba	Capital	Córdoba Capital	((((-64.265695 -31.398474,-64.265423 - 31.398466,-64.265407 -31.398525,-64.263822 - 31.398427,-64.263782 -31.398369,-64.263577 - 31.398361,-64.26113 -31.401374,-64.261165 - 31.401645,-64.261317 -31.402182,-64.26152 - 31.402497,-64.261585 -31.402566,-64.261736 - 31.402662,-64.261869 -31.402746,-64.262006 - 31.402833,-64.262102 -31.402783,-64.263172 - 31.401634,-64.264154 -31.401438,-64.26501 - 31.401269,-64.264417 -31.400039,-64.265697 - 31.398592,-64.265695 -31.398474)))
1738	La Merced	Córdoba	Sobremonte	San Francisco Del Chañar	(((-63.948985 -29.787156,-63.950739 - 29.787107,-63.952018 -29.786973,-63.951846 - 29.785267,-63.950661 -29.785628,-63.950673 - 29.786034,-63.950354 -29.786071,-63.950267 - 29.785371,-63.949183 -29.785442,-63.948985 - 29.787156)))
1739	Barrio Maldonado	Córdoba	Capital	Córdoba Capital	(((-64.130288 -31.41725,-64.12954 -31.417615,- 64.129491 -31.417697,-64.129574 -31.41797,- 64.130705 -31.417989,-64.130689 -31.417933,- 64.130647 -31.41786,-64.130642 -31.417814,- 64.130622 -31.417756,-64.130677 -31.41768,- 64.130729 -31.417642,-64.130605 -31.417414,- 64.130518 -31.417213,-64.130288 -31.41725)))
1740	Suncho Huayco	Córdoba	Punilla	Bialet Massé	(((-64.468108 -31.304971,-64.468055 - 31.304465,-64.467757 -31.304623,-64.467529 - 31.30485,-64.467376 -31.305236,-64.467295 - 31.305458,-64.467231 -31.305531,-64.467421 - 31.305611,-64.467116 -31.306298,-64.466913 - 31.306229,-64.4667 -31.306427,-64.466449 - 31.306659,-64.466257 -31.307042,-64.466988 - 31.30727,-64.466733 -31.307801,-64.466075 - 31.307705,-64.465917 -31.308263,-64.466663 - 31.308365,-64.466575 -31.308829,-64.46724 - 31.308908,-64.466954 -31.309891,-64.467137 - 31.310422,-64.467418 -31.310908,-64.467989 - 31.310846,-64.468773 -31.310656,-64.469088 - 31.310459,-64.468975 -31.309594,-64.471922 - 31.309794,-64.47143 -31.30899,-64.471903 - 31.307905,-64.472048 -31.307549,-64.471322 - 31.306562,-64.471108 -31.306442,-64.47084 - 31.306418,-64.471079 -31.305302,-64.469245 - 31.304958,-64.469075 -31.305383,-64.46964 - 31.305478,-64.469086 -31.306184,-64.468972 - 31.306277,-64.46875 -31.306357,-64.468616 - 31.306431,-64.468168 -31.306185,-64.467904 - 31.306207,-64.468151 -31.305668,-64.468424 - 31.305055,-64.468108 -31.304971)),((-64.46867 -31.303926,-64.469107 -31.30405,-64.469261 - 31.303664,-64.469726 -31.303794,-64.469587 -



Handwritten signatures and initials: +gr, CZ, and a large signature.



Congreso de la Nación

13-PE-22  
OD 304  
241

					31.30413,-64.469901 -31.304204,-64.470084 - 31.303887,-64.47076 -31.302018,-64.471393 - 31.299801,-64.471652 -31.298989,-64.472034 - 31.297603,-64.471516 -31.297547,-64.471681 - 31.296761,-64.470713 -31.296606,-64.470845 - 31.296169,-64.470496 -31.2962,-64.469767 - 31.29613,-64.469084 -31.296096,-64.468278 - 31.296022,-64.468097 -31.296042,-64.468381 - 31.296434,-64.467967 -31.296602,-64.46803 - 31.296863,-64.468293 -31.297053,-64.468615 - 31.297187,-64.468585 -31.297272,-64.469012 - 31.297409,-64.468859 -31.298014,-64.468216 - 31.299017,-64.469112 -31.299354,-64.469987 - 31.299725,-64.469513 -31.301376,-64.469058 - 31.30302,-64.46867 -31.303926)))
1741	Observatorio La Bomba	Córdoba	Capital	Córdoba Capital	((( -64.197423 -31.41894,-64.197255 - 31.418991,-64.197398 -31.419385,-64.197254 - 31.419423,-64.197188 -31.419458,-64.197114 - 31.419244,-64.196939 -31.419313,-64.197027 - 31.419563,-64.196643 -31.41967,-64.196684 - 31.41979,-64.196635 -31.419804,-64.196492 - 31.419752,-64.196418 -31.419666,-64.19617 - 31.419735,-64.19613 -31.419743,-64.196104 - 31.419798,-64.196156 -31.419889,-64.196307 - 31.420046,-64.196713 -31.420196,-64.19682 - 31.420221,-64.196841 -31.420022,-64.197005 - 31.419979,-64.196987 -31.419919,-64.197318 - 31.419821,-64.197374 -31.41976,-64.19763 - 31.419775,-64.197631 -31.419494,-64.197423 - 31.41894)))
1742	Carlos Gutiérrez	Córdoba	Río Cuarto	Río Cuarto	((( -64.315123 -33.131546,-64.313982 - 33.131607,-64.314113 -33.133068,-64.314443 - 33.133051,-64.314664 -33.133001,-64.315122 - 33.132883,-64.315123 -33.131546)))
1743	General Savio	Córdoba	Capital	Córdoba Capital	((( -64.162698 -31.370572,-64.160969 - 31.36902,-64.156223 -31.370273,-64.155178 - 31.370568,-64.155498 -31.371456,-64.162423 - 31.371543,-64.162692 -31.371318,-64.162698 - 31.370572)))
1744	Galpones del Ferrocarril	Córdoba	San Justo	San Francisco	((( -62.078563 -31.440812,-62.078483 - 31.440499,-62.077447 -31.440645,-62.077525 - 31.440995,-62.078563 -31.440812)))
1745	San Martín	Córdoba	Río Cuarto	Río Cuarto	((( -64.351029 -33.102015,-64.350771 - 33.101929,-64.350398 -33.101775,-64.350092 - 33.101532,-64.350209 -33.101437,-64.350113 - 33.101336,-64.350428 -33.101116,-64.351095 - 33.100626,-64.351194 -33.10061,-64.351714 - 33.100199,-64.351655 -33.100133,-64.351758 - 33.100036,-64.352288 -33.099628,-64.352838 - 33.099126,-64.35303 -33.09909,-64.353269 - 33.098915,-64.353425 -33.098807,-64.353442 - 33.098915,-64.353456 -33.099277,-64.353459 - 33.09972,-64.353463 -33.100119,-64.353627 - 33.100489,-64.353674 -33.100638,-64.353909 - 33.100495,-64.354179 -33.100371,-64.354414 - 33.100173,-64.35458 -33.100302,-64.354413 - 33.1005,-64.354203 -33.100699,-64.354124 - 33.100767,-64.354386 -33.10099,-64.3539 - 33.10147,-64.353401 -33.101899,-64.352876 -



Handwritten signatures and initials.



Congreso de la Nación

13-PE-22  
OD 304  
242



					33.102271,-64.352607 -33.102435,-64.352126 - 33.102717,-64.351969 -33.102626,-64.351574 - 33.102321,-64.351322 -33.102155,-64.351029 - 33.102015)))
1746	El Piso	Santa Fe	Rosario	Rosario	((( -60.693416 -32.916561,-60.693317 - 32.91741,-60.693143 -32.918545,-60.693032 - 32.918648,-60.69183 -32.918575,-60.691688 - 32.919645,-60.69278 -32.919658,-60.692826 - 32.919251,-60.693397 -32.919274,-60.693636 - 32.916573,-60.693655 -32.91549,-60.693518 - 32.915487,-60.693416 -32.916561)))
1747	Coronel Aguirre La 680	Santa Fe	Rosario	Villa Gobernador Gálvez	((( -60.635102 -33.030418,-60.634152 - 33.030419,-60.632205 -33.03033,-60.63168 - 33.029961,-60.631335 -33.030243,-60.631595 - 33.030471,-60.631887 -33.030647,-60.632162 - 33.03079,-60.632334 -33.03077,-60.632616 - 33.030906,-60.634273 -33.031581,-60.634246 - 33.031806,-60.634932 -33.032112,-60.635788 - 33.030671,-60.635787 -33.030335,-60.635102 - 33.030418)))
1748	Tablita 1	Santa Fe	Rosario	Villa Gobernador Gálvez	((( -60.645411 -33.037779,-60.650333 - 33.042589,-60.651405 -33.042606,-60.651347 - 33.040449,-60.651423 -33.040011,-60.650602 - 33.039979,-60.650781 -33.036586,-60.644092 - 33.036304,-60.642772 -33.03577,-60.642678 - 33.035882,-60.642682 -33.035966,-60.643882 - 33.036589,-60.644451 -33.037037,-60.645411 - 33.037779)))
1749	Los Olivos	Santa Fe	Rosario	Rosario	((( -60.725499 -32.969898,-60.725435 - 32.971475,-60.725794 -32.97149,-60.727427 - 32.971508,-60.727708 -32.971436,-60.729131 - 32.971455,-60.729201 -32.971505,-60.729743 - 32.971539,-60.729921 -32.971517,-60.731598 - 32.971553,-60.731642 -32.971518,-60.731679 - 32.97048,-60.731652 -32.970446,-60.730031 - 32.970395,-60.72988 -32.970397,-60.728637 - 32.970348,-60.727551 -32.970305,-60.727405 - 32.970316,-60.72589 -32.970284,-60.725807 - 32.970321,-60.725814 -32.9699,-60.725499 - 32.969898)))
1750	El Fachinal	Santa Fe	Rosario	Pérez	((( -60.730942 -32.996863,-60.731329 - 32.997048,-60.731804 -32.997303,-60.732453 - 32.99769,-60.73371 -32.998575,-60.734139 - 32.998907,-60.734799 -32.999319,-60.735285 - 32.999609,-60.735757 -32.999903,-60.735998 - 32.999998,-60.735976 -33.000071,-60.736406 - 33.000322,-60.736659 -33.000461,-60.736944 - 33.000582,-60.737091 -33.000662,-60.737693 - 33.000884,-60.738672 -33.001205,-60.73873 - 33.001325,-60.739144 -33.001455,-60.739015 - 33.002042,-60.738615 -33.001908,-60.737811 - 33.001643,-60.737025 -33.00135,-60.736635 - 33.001169,-60.735826 -33.000741,-60.734781 - 33.000072,-60.733789 -32.999394,-60.7326 - 32.998469,-60.731977 -32.998007,-60.730789 - 32.997304,-60.730942 -32.996863)))
1751	Ibarra	Santa Fe	Rosario	Villa	((( -60.631304 -33.030299,-60.629926 -



Handwritten signatures and initials.



Congreso de la Nación

13-PE-22  
OD 304  
243



				Gobernador Gálvez	33.028742,-60.62957 -33.028992,-60.630248 - 33.029697,-60.630389 -33.029615,-60.631191 - 33.030465,-60.631053 -33.030614,-60.631829 - 33.03135,-60.631907 -33.031307,-60.633052 - 33.032183,-60.634019 -33.032473,-60.634197 - 33.032499,-60.634549 -33.032656,-60.634651 - 33.032589,-60.634826 -33.032286,-60.632781 - 33.031357,-60.632173 -33.030999,-60.631697 - 33.030702,-60.631304 -33.030299)))
1752	Bajo Guereño	Santa Fe	Rosario	Villa Gobernador Gálvez	((( -60.586545 -33.031624,-60.585788 - 33.031912,-60.585413 -33.032059,-60.585728 - 33.032227,-60.586486 -33.032209,-60.587012 - 33.032294,-60.587408 -33.031748,-60.586545 - 33.031624)))
1753	Villa Dolores	Santa Fe	Rosario	Villa Gobernador Gálvez	((( -60.603508 -33.029925,-60.602267 - 33.029914,-60.602239 -33.030739,-60.602629 - 33.03076,-60.602626 -33.031046,-60.603085 - 33.031053,-60.603495 -33.031058,-60.603508 - 33.029925)))
1754	La Vincha	Santa Fe	Rosario	Rosario	((( -60.705801 -32.986982,-60.698835 - 32.98657,-60.698726 -32.986757,-60.692918 - 32.986435,-60.692787 -32.986621,-60.692978 - 32.986675,-60.692977 -32.98682,-60.696759 - 32.987045,-60.698089 -32.987058,-60.698677 - 32.987018,-60.698709 -32.986912,-60.705502 - 32.98742,-60.705801 -32.986982)))
1755	Refinería	Santa Fe	Rosario	Rosario	((( -60.664363 -32.926847,-60.663302 - 32.926857,-60.663308 -32.926307,-60.662923 - 32.926319,-60.662633 -32.926386,-60.662604 - 32.926941,-60.662557 -32.927093,-60.662552 - 32.927539,-60.662793 -32.928014,-60.663605 - 32.927432,-60.664363 -32.926847)))
1756	Villa Banana	Santa Fe	Rosario	Rosario	((( -60.687316 -32.960339,-60.686768 - 32.960437,-60.686883 -32.960947,-60.686141 - 32.961118,-60.686251 -32.961602,-60.684935 - 32.961837,-60.684956 -32.961944,-60.685043 - 32.961928,-60.686222 -32.96172,-60.686358 - 32.961715,-60.686801 -32.961613,-60.687117 - 32.961558,-60.687715 -32.961373,-60.687964 - 32.961255,-60.688576 -32.961011,-60.688872 - 32.960857,-60.689151 -32.960706,-60.689605 - 32.960377,-60.689788 -32.960262,-60.690201 - 32.959919,-60.690729 -32.959491,-60.690933 - 32.959255,-60.690901 -32.959101,-60.689983 - 32.959255,-60.689824 -32.958593,-60.688435 - 32.958563,-60.688358 -32.958317,-60.686898 - 32.958567,-60.687316 -32.960339)))
1757	Pescadores	Santa Fe	Rosario	Granadero Baigorria	((( -60.689071 -32.867775,-60.689181 - 32.868242,-60.689158 -32.868643,-60.689187 - 32.869242,-60.690672 -32.869413,-60.690806 - 32.869466,-60.691211 -32.869446,-60.691701 - 32.869488,-60.692111 -32.869961,-60.692475 - 32.870367,-60.692729 -32.87053,-60.692765 - 32.869759,-60.692415 -32.869521,-60.692564 - 32.869154,-60.692479 -32.868605,-60.69191 - 32.86846,-60.691301 -32.868369,-60.690807 - 32.868355,-60.690999 -32.868058,-60.691247 -



Handwritten signatures and initials: A large signature, 'CZ', and another signature.



Congreso de la Nación

13-PE-22  
OD 304  
244

					32.867571,-60.691247 -32.867238,-60.690534 - 32.867265,-60.690276 -32.867112,-60.689933 - 32.867071,-60.689882 -32.866664,-60.689501 - 32.866314,-60.689448 -32.865987,-60.689094 - 32.86526,-60.689036 -32.865119,-60.688913 - 32.86514,-60.68891 -32.865309,-60.688979 - 32.865713,-60.689043 -32.866052,-60.688994 - 32.866486,-60.689081 -32.866862,-60.689044 - 32.867064,-60.688995 -32.867545,-60.689071 - 32.867775)))
1758	Barrio 27	Santa Fe	Rosario	Rosario	(((-60.719686 -32.962634,-60.720146 - 32.961112,-60.720218 -32.960209,-60.720239 - 32.959793,-60.720087 -32.959684,-60.718665 - 32.959656,-60.718539 -32.962306,-60.719072 - 32.96259,-60.719686 -32.962634)))
1759	Zona Rural	Santa Fe	Rosario	Rosario	(((-60.732076 -32.894875,-60.744491 - 32.89533,-60.744483 -32.891989,-60.753054 - 32.892188,-60.753169 -32.891162,-60.754262 - 32.891169,-60.754302 -32.890189,-60.751788 - 32.890082,-60.751748 -32.89087,-60.74558 - 32.890629,-60.745669 -32.888255,-60.743747 - 32.888136,-60.743829 -32.886313,-60.743102 - 32.886283,-60.742983 -32.887346,-60.738086 - 32.887111,-60.732076 -32.894875)))
1760	Virgen del Rocio	Santa Fe	Rosario	Granadero Baigorria	(((-60.696783 -32.842988,-60.696799 - 32.844102,-60.696814 -32.84473,-60.696777 - 32.845083,-60.696688 -32.845463,-60.696936 - 32.845551,-60.697275 -32.845551,-60.697286 - 32.845221,-60.697404 -32.844503,-60.69729 - 32.8438,-60.697184 -32.842628,-60.697137 - 32.842096,-60.69679 -32.842088,-60.696808 - 32.842455,-60.696808 -32.842657,-60.696811 - 32.842831,-60.696783 -32.842988)))
1761	Tiro Suizo	Santa Fe	Rosario	Rosario	(((-60.660086 -32.99446,-60.659901 - 32.994355,-60.658952 -32.995768,-60.658088 - 32.997059,-60.657852 -32.997224,-60.657723 - 32.997408,-60.656951 -32.997415,-60.656908 - 32.998197,-60.657342 -32.998206,-60.657155 - 32.998557,-60.657353 -32.998616,-60.657487 - 32.998391,-60.657889 -32.99777,-60.658992 - 32.996144,-60.659571 -32.995266,-60.660086 - 32.99446)))
1762	Alto Verde	Santa Fe	Rosario	Villa Gobernador Gálvez	(((-60.63473 -33.033027,-60.639149 - 33.034562,-60.639324 -33.034313,-60.63944 - 33.034091,-60.638688 -33.033757,-60.638281 - 33.033487,-60.638218 -33.033197,-60.637625 - 33.033196,-60.637592 -33.03283,-60.637287 - 33.032859,-60.636998 -33.032771,-60.636849 - 33.03263,-60.636384 -33.032536,-60.636363 - 33.032435,-60.636301 -33.032414,-60.6361 - 33.032419,-60.635608 -33.032349,-60.63565 - 33.032234,-60.63525 -33.032189,-60.63473 - 33.033027)))
1763	Barrio Chino	Santa Fe	Rosario	Rosario	(((-60.677114 -32.985017,-60.676945 - 32.985189,-60.676828 -32.985416,-60.67678 - 32.985631,-60.676855 -32.985853,-60.678652 - 32.985863,-60.678627 -32.985059,-60.677114 -



Handwritten signatures and initials.





Congreso de la Nación

13-PE-22  
OD 304  
245



					32.985017)))
1764	Barrio Rivadavia Chino	Santa Fe	San Lorenzo	San Lorenzo	((( -60.740727 -32.77096, -60.741232 -32.769176, -60.73937 -32.769434, -60.737123 -32.769786, -60.737533 -32.771464, -60.740727 -32.77096)))
1765	La Rana	Santa Fe	Rosario	Villa Gobernador Gálvez	((( -60.649502 -33.024705, -60.64693 -33.022741, -60.646853 -33.024901, -60.648213 -33.024935, -60.648178 -33.026066, -60.649505 -33.026107, -60.649502 -33.024705)))
1766	Esperanza	Santa Fe	Rosario	Villa Gobernador Gálvez	((( -60.621242 -33.04165, -60.62139 -33.039093, -60.619909 -33.039053, -60.619746 -33.041621, -60.621242 -33.04165)))
1767	Villa Descanso	Santa Fe	Rosario	Villa Gobernador Gálvez	((( -60.597071 -33.030894, -60.597106 -33.029756, -60.596256 -33.029725, -60.596211 -33.030851, -60.597071 -33.030894)))
1768	Cargill/Los Pinillos	Santa Fe	Rosario	Villa Gobernador Gálvez	((( -60.591638 -33.041391, -60.595101 -33.041417, -60.595288 -33.036611, -60.591749 -33.036533, -60.591638 -33.041391)))
1769	Bajada del Espinillo	Santa Fe	Rosario	Alvear	((( -60.580365 -33.045296, -60.580521 -33.044971, -60.582065 -33.042848, -60.58236 -33.042585, -60.583021 -33.04243, -60.583409 -33.042124, -60.583548 -33.041335, -60.582469 -33.041108, -60.581645 -33.041588, -60.581218 -33.042739, -60.580788 -33.043552, -60.580138 -33.04436, -60.579373 -33.04474, -60.578544 -33.045077, -60.578427 -33.04507, -60.577732 -33.045359, -60.578144 -33.045697, -60.580365 -33.045296)))
1770	Puente Gallego	Santa Fe	Rosario	Rosario	((( -60.687091 -33.03195, -60.688312 -33.032101, -60.688308 -33.032788, -60.688734 -33.032729, -60.688735 -33.032272, -60.689247 -33.032221, -60.689225 -33.030885, -60.689892 -33.030847, -60.689802 -33.027003, -60.689226 -33.026981, -60.68923 -33.029142, -60.683643 -33.028962, -60.68372 -33.029197, -60.683972 -33.029253, -60.6843 -33.029501, -60.684098 -33.029648, -60.684371 -33.029883, -60.684633 -33.029695, -60.685757 -33.031068, -60.686288 -33.031129, -60.686199 -33.031583, -60.687152 -33.031759, -60.687091 -33.03195)))
1771	Bella Vista	Santa Fe	Rosario	Rosario	((( -60.692022 -32.952449, -60.692159 -32.952935, -60.692336 -32.952914, -60.692328 -32.953447, -60.69169 -32.953525, -60.691702 -32.953863, -60.691646 -32.953913, -60.691615 -32.954171, -60.691611 -32.954794, -60.691742 -32.955296, -60.692328 -32.955176, -60.692381 -32.955174, -60.692466 -32.955187, -60.692523 -32.955202, -60.692521 -32.955214, -60.6926 -32.955215, -60.692604 -32.955191, -60.692784 -32.955208, -60.692809 -32.955194, -60.693205 -32.955195, -60.693209 -32.955049, -60.692838 -



*[Handwritten signatures and initials]*



Congreso de la Nación

13-PE-22  
OD 304  
246

					32.955047,-60.692834 -32.955134,-60.692729 - 32.955134,-60.692745 -32.954825,-60.693224 - 32.954837,-60.693243 -32.954351,-60.693011 - 32.954346,-60.693031 -32.953949,-60.692976 - 32.953948,-60.693 -32.953581,-60.69305 - 32.95358,-60.693076 -32.953293,-60.693096 - 32.953293,-60.6931 -32.953198,-60.693075 - 32.953197,-60.693074 -32.952954,-60.693285 - 32.952954,-60.693336 -32.95156,-60.693085 - 32.951556,-60.693128 -32.949932,-60.693211 - 32.948427,-60.69305 -32.948425,-60.693072 - 32.948117,-60.692584 -32.948099,-60.692254 - 32.948144,-60.692329 -32.948493,-60.692254 - 32.948515,-60.692306 -32.948765,-60.692144 - 32.948799,-60.692276 -32.949247,-60.69202 - 32.949304,-60.692113 -32.949707,-60.692087 - 32.949711,-60.692119 -32.949855,-60.692105 - 32.949858,-60.692143 -32.950012,-60.692109 - 32.950017,-60.692133 -32.9501,-60.692107 - 32.950106,-60.692129 -32.950193,-60.692106 - 32.950192,-60.692175 -32.950493,-60.691296 - 32.950644,-60.691273 -32.951556,-60.691294 - 32.951834,-60.690886 -32.951919,-60.691055 - 32.952564,-60.691643 -32.952447,-60.692022 - 32.952449)))
1772	San Fernando	Santa Fe	Rosario	Granadero Baigorria	(((-60.718012 -32.836204,-60.717491 - 32.837662,-60.716558 -32.840421,-60.715171 - 32.844467,-60.715529 -32.844859,-60.715764 - 32.844269,-60.717083 -32.840627,-60.717813 - 32.838626,-60.718558 -32.836186,-60.718012 - 32.836204)))
1773	El Espinillo	Santa Fe	San Lorenzo	Capitán Bermúdez	(((-60.699612 -32.834439,-60.699591 - 32.833759,-60.699524 -32.833069,-60.699459 - 32.832697,-60.699536 -32.832692,-60.699594 - 32.832129,-60.699808 -32.832191,-60.69972 - 32.830992,-60.699271 -32.830944,-60.699093 - 32.831376,-60.698806 -32.831338,-60.698459 - 32.83178,-60.698404 -32.832262,-60.698605 - 32.832936,-60.698464 -32.833328,-60.698455 - 32.835264,-60.698662 -32.835278,-60.698572 - 32.836004,-60.6986 -32.836293,-60.69843 - 32.83689,-60.69908 -32.836959,-60.699128 - 32.836906,-60.699557 -32.836893,-60.699602 - 32.836591,-60.700091 -32.836374,-60.700124 - 32.835833,-60.700286 -32.835748,-60.700243 - 32.835402,-60.699906 -32.835018,-60.699717 - 32.83475,-60.699612 -32.834439)))
1774	Camino de Los Indios	Santa Fe	Rosario	Rosario	(((-60.739364 -32.956862,-60.739106 - 32.958555,-60.738747 -32.95945,-60.737492 - 32.959881,-60.73755 -32.960396,-60.740217 - 32.960597,-60.740941 -32.956847,-60.739364 - 32.956862)))
1775	La Ribera	Santa Fe	Rosario	Villa Gobernador Gálvez	(((-60.61041 -33.007739,-60.610394 - 33.008097,-60.610225 -33.008101,-60.610199 - 33.008432,-60.609892 -33.008416,-60.609833 - 33.008493,-60.609667 -33.00849,-60.609659 - 33.008623,-60.609568 -33.008756,-60.609554 - 33.00885,-60.609265 -33.008843,-60.609262 - 33.009136,-60.608237 -33.009134,-60.608219 - 33.009444,-60.607513 -33.009437,-60.607342 - 33.009424,-60.607342 -33.009473,-60.606647 -



Handwritten signatures and initials.



Congreso de la Nación

13-PE-22  
OD 304  
247



					33.009473,-60.60654 -33.00948,-60.606531 - 33.009705,-60.606105 -33.009712,-60.605719 - 33.009739,-60.605708 -33.01004,-60.605622 - 33.010042,-60.605617 -33.010398,-60.605537 - 33.010404,-60.605367 -33.010499,-60.605354 - 33.010663,-60.605228 -33.010688,-60.605357 - 33.010883,-60.605483 -33.011039,-60.605523 - 33.011086,-60.605526 -33.011282,-60.605386 - 33.011284,-60.605432 -33.011486,-60.605515 - 33.011648,-60.605577 -33.011776,-60.605577 - 33.011851,-60.605437 -33.011884,-60.605397 - 33.011943,-60.605405 -33.012469,-60.605381 - 33.012995,-60.605341 -33.013045,-60.605335 - 33.013551,-60.60541 -33.013553,-60.605397 - 33.014116,-60.605502 -33.014122,-60.605486 - 33.014428,-60.605475 -33.014628,-60.605773 - 33.014639,-60.605755 -33.015119,-60.605852 - 33.015119,-60.605824 -33.015586,-60.6058 - 33.015667,-60.605789 -33.015977,-60.605659 - 33.015976,-60.605668 -33.016085,-60.605349 - 33.016087,-60.605341 -33.016534,-60.605107 - 33.016545,-60.605117 -33.016717,-60.605004 - 33.016726,-60.604999 -33.017012,-60.60475 - 33.017012,-60.604746 -33.01722,-60.604738 - 33.01738,-60.604567 -33.017382,-60.6045 - 33.018383,-60.603545 -33.018339,-60.603368 - 33.018303,-60.603282 -33.018227,-60.603261 - 33.018128,-60.603277 -33.018015,-60.603497 - 33.017714,-60.603706 -33.017377,-60.603824 - 33.016949,-60.603878 -33.016747,-60.603991 - 33.016144,-60.604178 -33.015056,-60.60383 - 33.014997,-60.604044 -33.013425,-60.60323 - 33.013291,-60.602605 -33.013146,-60.602383 - 33.013053,-60.602202 -33.013385,-60.601983 - 33.013732,-60.601779 -33.013983,-60.601477 - 33.01431,-60.601153 -33.014558,-60.601017 - 33.01456,-60.600706 -33.014484,-60.600641 - 33.014163,-60.601523 -33.012609,-60.601733 - 33.012141,-60.601835 -33.011987,-60.601995 - 33.011869,-60.602447 -33.011382,-60.602843 - 33.010935,-60.603374 -33.010485,-60.603508 - 33.010215,-60.603825 -33.009838,-60.604147 - 33.009653,-60.604442 -33.009536,-60.605042 - 33.008911,-60.605541 -33.008583,-60.606469 - 33.008295,-60.606356 -33.008052,-60.606565 - 33.007795,-60.607075 -33.007665,-60.607193 - 33.007872,-60.607225 -33.008061,-60.608272 - 33.007728,-60.608592 -33.007645,-60.609104 - 33.007632,-60.609835 -33.007633,-60.609834 - 33.007732,-60.61041 -33.007739)))
1776	El Ocho	Santa Fe	Rosario	Villa Gobernador Gálvez	((( -60.61327 -33.035496,-60.613291 - 33.034828,-60.610518 -33.034779,-60.610497 - 33.035424,-60.61327 -33.035496)))
1777	Presidente Roca	Santa Fe	Rosario	Rosario	((( -60.655728 -33.010907,-60.656063 - 33.010919,-60.656064 -33.010559,-60.656148 - 33.009048,-60.655689 -33.009031,-60.655653 - 33.009747,-60.655688 -33.009778,-60.655709 - 33.009836,-60.655768 -33.010195,-60.655728 - 33.010907)))
1778	Villa Fanta	Santa Fe	Rosario	Rosario	((( -60.72268 -32.929717,-60.722799 - 32.928097,-60.721252 -32.928237,-60.721247 - 32.92971,-60.72268 -32.929717)))



Handwritten signatures and initials, including a large 'CZ' and a signature with a cross above it.



Congreso de la Nación

13-PE-22  
OD 304  
248



1779	Posta 16	Santa Fe	San Lorenzo	Roldán	(((60.905315 -32.887954,-60.89761 - 32.889356,-60.897674 -32.889734,-60.901679 - 32.889035,-60.901708 -32.888948,-60.903035 - 32.888695,-60.903076 -32.88868,-60.904424 - 32.888423,-60.904412 -32.888327,-60.905146 - 32.888173,-60.905132 -32.888139,-60.905359 - 32.888103,-60.905315 -32.887954)))
1780	Villa Flores	Santa Fe	San Lorenzo	Roldán	(((60.907814 -32.913173,-60.907416 - 32.911582,-60.905648 -32.911615,-60.904019 - 32.911074,-60.903122 -32.912258,-60.903405 - 32.913919,-60.905445 -32.913577,-60.907814 - 32.913173)))
1781	La Granada	Santa Fe	Rosario	Rosario	(((60.659179 -33.012918,-60.659098 - 33.014899,-60.660393 -33.014868,-60.660975 - 33.014665,-60.661329 -33.014371,-60.661406 - 33.013017,-60.660282 -33.01297,-60.659179 - 33.012918)))
1782	Diecisiete de Agosto	Santa Fe	Rosario	Rosario	(((60.658158 -33.011157,-60.657701 - 33.011134,-60.657676 -33.011935,-60.657059 - 33.011932,-60.657052 -33.01212,-60.658107 - 33.012164,-60.658158 -33.011157)))
1784	Industrial	Santa Fe	Rosario	Rosario	(((60.692791 -32.919566,-60.69278 - 32.919658,-60.692735 -32.919658,-60.692547 - 32.920344,-60.691557 -32.920322,-60.691539 - 32.921097,-60.691137 -32.921099,-60.690651 - 32.922463,-60.690699 -32.92252,-60.693385 - 32.922571,-60.693351 -32.923814,-60.69347 - 32.923812,-60.693497 -32.922635,-60.693588 - 32.922631,-60.693597 -32.922727,-60.693819 - 32.922733,-60.693822 -32.922685,-60.693945 - 32.922687,-60.693947 -32.92265,-60.694161 - 32.922652,-60.694188 -32.921241,-60.694157 - 32.92116,-60.694205 -32.919615,-60.692791 - 32.919566)))
1785	La Cava	Santa Fe	Rosario	Rosario	(((60.7075 -32.978749,-60.704805 -32.978658,- 60.704007 -32.97864,-60.70399 -32.979148,- 60.703956 -32.979739,-60.703959 -32.97977,- 60.705446 -32.979827,-60.709291 -32.97989,- 60.709378 -32.978838,-60.7075 -32.978749)))
1786	Los Pumitas	Santa Fe	Rosario	Rosario	(((60.705831 -32.907996,-60.705645 - 32.90794,-60.703422 -32.909809,-60.701536 - 32.911399,-60.700017 -32.912667,-60.699769 - 32.912788,-60.699023 -32.913433,-60.699172 - 32.913517,-60.699411 -32.913363,-60.701043 - 32.913415,-60.701077 -32.913244,-60.702904 - 32.913288,-60.702888 -32.91407,-60.704312 - 32.914118,-60.704404 -32.913294,-60.704871 - 32.913299,-60.704889 -32.913277,-60.705249 - 32.91329,-60.705454 -32.913329,-60.705539 - 32.913358,-60.705762 -32.913366,-60.706019 - 32.913366,-60.706035 -32.913317,-60.706294 - 32.913314,-60.706313 -32.913349,-60.706394 - 32.913361,-60.706488 -32.911644,-60.706573 - 32.910009,-60.706576 -32.909022,-60.706518 - 32.908762,-60.706198 -32.908324,-60.705962 - 32.908057,-60.705831 -32.907996)))



*[Handwritten signatures and initials]*



Congreso de la Nación

13-PE-22  
OD 304  
249



1787	Villa del Parque	Santa Fe	Rosario	Pérez	(((60.74519 -32.987557,-60.745158 - 32.988902,-60.745217 -32.988973,-60.745299 - 32.989018,-60.745424 -32.989035,-60.747112 - 32.989073,-60.747175 -32.987635,-60.74519 - 32.987557)))
1788	Barrio Jardín	Santa Fe	Rosario	Pérez	(((60.748652 -33.002804,-60.749452 - 33.005481,-60.749899 -33.005391,-60.749345 - 33.003596,-60.749905 -33.003603,-60.749922 - 33.003277,-60.750442 -33.003287,-60.750477 - 33.002762,-60.750916 -33.002765,-60.750943 - 33.002237,-60.751692 -33.002257,-60.751692 - 33.00239,-60.752159 -33.002391,-60.752178 - 33.001775,-60.748317 -33.00159,-60.747732 - 33.001658,-60.744998 -33.001713,-60.744847 - 33.001681,-60.742975 -33.001709,-60.74298 - 33.00159,-60.739981 -33.001586,-60.739144 - 33.001455,-60.739015 -33.002042,-60.739012 - 33.002066,-60.739576 -33.002145,-60.741463 - 33.00227,-60.741853 -33.002317,-60.742181 - 33.002396,-60.742329 -33.002408,-60.746104 - 33.002714,-60.748069 -33.002836,-60.748652 - 33.002804)))
1789	Cullen	Santa Fe	Rosario	Rosario	(((60.706649 -32.908212,-60.707087 - 32.908198,-60.707459 -32.908133,-60.707786 - 32.908065,-60.710273 -32.908075,-60.710142 - 32.911756,-60.711888 -32.911779,-60.71188 - 32.912222,-60.712241 -32.912189,-60.71233 - 32.912311,-60.71233 -32.912594,-60.712188 - 32.912596,-60.712119 -32.912605,-60.711918 - 32.912617,-60.711949 -32.913368,-60.711881 - 32.913374,-60.711725 -32.913403,-60.711649 - 32.91336,-60.710635 -32.913373,-60.710567 - 32.913426,-60.710063 -32.913403,-60.709983 - 32.914813,-60.709915 -32.915924,-60.70858 - 32.915881,-60.708628 -32.914783,-60.707242 - 32.914763,-60.707263 -32.913647,-60.706383 - 32.913616,-60.706394 -32.913361,-60.706488 - 32.911644,-60.706573 -32.910009,-60.706576 - 32.909022,-60.706589 -32.908629,-60.706518 - 32.908509,-60.706423 -32.908407,-60.706504 - 32.908256,-60.706569 -32.908221,-60.706649 - 32.908212)))
1790	La Tacuarita	Santa Fe	Rosario	Rosario	(((60.700324 -32.981077,-60.70023 - 32.982711,-60.702712 -32.982824,-60.702739 - 32.982501,-60.702504 -32.982494,-60.702543 - 32.98122,-60.700324 -32.981077)))
1791	Francetti	Santa Fe	Rosario	Rosario	(((60.718757 -32.957942,-60.718607 - 32.957946,-60.718571 -32.958315,-60.718205 - 32.958322,-60.718196 -32.95866,-60.717902 - 32.958655,-60.717894 -32.958796,-60.718758 - 32.958808,-60.718757 -32.957942)))
1792	Santa Clara	Santa Fe	Rosario	Rosario	(((60.721785 -32.960094,-60.721761 - 32.960193,-60.724843 -32.96021,-60.724828 - 32.960978,-60.725988 -32.961041,-60.727507 - 32.961119,-60.727684 -32.959792,-60.728964 - 32.959796,-60.728712 -32.959445,-60.727062 - 32.95812,-60.726754 -32.958108,-60.726327 - 32.958125,-60.726307 -32.958825,-60.72546 - 32.958811,-60.725278 -32.959574,-60.724819 -



Handwritten signatures and initials.



Congreso de la Nación

13-PE-22  
OD 304  
250



					32.959613,-60.72416 -32.9596,-60.723394 - 32.959614,-60.722961 -32.959607,-60.7219 - 32.959607,-60.721865 -32.959755,-60.721808 - 32.959967,-60.721785 -32.960094)))
1793	Belgrano	Santa Fe	Rosario	Rosario	((( -60.720018 -32.95794,-60.71995 -32.958,- 60.719857 -32.959393,-60.719881 -32.959484,- 60.720251 -32.959511,-60.720352 -32.959476,- 60.720759 -32.958062,-60.720731 -32.957973,- 60.720018 -32.95794)))
1794	Camino Muerto	Santa Fe	Rosario	Granadero Baigorria	((( -60.724557 -32.861072,-60.724846 - 32.861101,-60.724842 -32.861224,-60.730808 - 32.86151,-60.730895 -32.861296,-60.731119 - 32.861344,-60.730651 -32.861772,-60.73085 - 32.861926,-60.731479 -32.861243,-60.732089 - 32.859818,-60.732115 -32.859603,-60.731785 - 32.859527,-60.731748 -32.859037,-60.730989 - 32.859004,-60.730848 -32.861282,-60.728249 - 32.861183,-60.728404 -32.860027,-60.728258 - 32.859936,-60.72837 -32.85889,-60.725131 - 32.858758,-60.724384 -32.858756,-60.72436 - 32.859615,-60.724589 -32.859606,-60.724587 - 32.859735,-60.724608 -32.860574,-60.724557 - 32.861072)))
1795	La Bombacha	Santa Fe	Rosario	Rosario	((( -60.741691 -32.913764,-60.741607 - 32.915703,-60.749091 -32.915896,-60.749163 - 32.914338,-60.748905 -32.914005,-60.741691 - 32.913764)))
1796	Santa Rosa	Santa Fe	Rosario	Rosario	((( -60.752802 -32.919683,-60.752813 - 32.918692,-60.752147 -32.918422,-60.751836 - 32.917845,-60.751493 -32.916837,-60.751182 - 32.915909,-60.750699 -32.915369,-60.750055 - 32.915089,-60.749637 -32.914666,-60.749219 - 32.914006,-60.748988 -32.913987,-60.74899 - 32.914085,-60.749175 -32.914342,-60.749227 - 32.914485,-60.749202 -32.915346,-60.749145 - 32.915405,-60.749068 -32.918134,-60.749047 - 32.919556,-60.750173 -32.919593,-60.751205 - 32.919631,-60.751308 -32.919371,-60.75167 - 32.919377,-60.751695 -32.91928,-60.751802 - 32.919295,-60.752083 -32.9193,-60.752087 - 32.919421,-60.752198 -32.919429,-60.752218 - 32.919387,-60.75228 -32.919388,-60.752292 - 32.919429,-60.752498 -32.919405,-60.752502 - 32.919673,-60.752802 -32.919683)))
1797	Cañaverall	Santa Fe	Rosario	Rosario	((( -60.706913 -32.974203,-60.706983 - 32.973317,-60.705747 -32.973269,-60.705736 - 32.974112,-60.706698 -32.974178,-60.70665 - 32.97445,-60.706639 -32.974875,-60.70642 - 32.976858,-60.709181 -32.976941,-60.709263 - 32.976204,-60.709342 -32.975275,-60.70946 - 32.974268,-60.706913 -32.974203)))
1798	La Lagunita	Santa Fe	Rosario	Rosario	((( -60.709383 -32.974955,-60.709275 - 32.976212,-60.711132 -32.976262,-60.711129 - 32.975968,-60.710784 -32.975953,-60.71079 - 32.975475,-60.710448 -32.975466,-60.710462 - 32.975014,-60.709383 -32.974955)))



*[Handwritten signatures and initials]*



Congreso de la Nación

13-PE-22  
OD 304  
251



1799	Sector 5	Santa Fe	Rosario	Rosario	(((60.712489 -32.973418,-60.713459 -32.973455,-60.713543 -32.972746,-60.713518 -32.972525,-60.713232 -32.972402,-60.712757 -32.972413,-60.712754 -32.972452,-60.712748 -32.972503,-60.712534 -32.972508,-60.712489 -32.973418)))
1800	Azcuénaga	Santa Fe	Rosario	Rosario	(((60.692967 -32.947524,-60.692977 -32.947526,-60.692957 -32.948032,-60.692595 -32.948023,-60.692482 -32.94803,-60.692507 -32.946878,-60.692636 -32.946873,-60.693002 -32.946891,-60.692967 -32.947524)))
1801	Tio Rolo	Santa Fe	Rosario	Rosario	(((60.689999 -33.014651,-60.6894 -33.014664,-60.689403 -33.013445,-60.689525 -33.013452,-60.689488 -33.011694,-60.689434 -33.011665,-60.689446 -33.011153,-60.689392 -33.011493,-60.689394 -33.01126,-60.689475 -33.011224,-60.689471 -33.010135,-60.689961 -33.010156,-60.689968 -33.011028,-60.69052 -33.011051,-60.690513 -33.011211,-60.690911 -33.011214,-60.690915 -33.011325,-60.691862 -33.011314,-60.69186 -33.011075,-60.692552 -33.011083,-60.692531 -33.011592,-60.691809 -33.013011,-60.691008 -33.014008,-60.690014 -33.014007,-60.689999 -33.014651)))
1802	Barrio Roca	Santa Fe	Rosario	Rosario	(((60.697139 -32.978576,-60.698354 -32.978592,-60.69841 -32.976575,-60.697139 -32.976597,-60.69713 -32.977543,-60.69644 -32.977522,-60.696415 -32.977977,-60.696507 -32.977976,-60.6965 -32.978143,-60.697138 -32.978147,-60.697139 -32.978576)))
1803	Barrio Quinta	Santa Fe	Rosario	Rosario	(((60.697336 -32.980926,-60.695752 -32.980881,-60.695805 -32.979504,-60.696445 -32.979508,-60.696482 -32.97849,-60.695172 -32.978455,-60.695022 -32.98259,-60.697321 -32.982648,-60.697336 -32.980926)))
1804	Las Flores Sur	Santa Fe	Rosario	Rosario	(((60.655964 -33.020195,-60.655755 -33.019536,-60.655149 -33.019512,-60.655173 -33.019268,-60.654856 -33.019232,-60.654866 -33.019037,-60.655761 -33.019035,-60.656185 -33.019042,-60.656284 -33.016914,-60.656791 -33.016942,-60.656611 -33.020883,-60.6586 -33.02096,-60.658559 -33.022098,-60.659614 -33.022126,-60.66206 -33.022178,-60.662028 -33.023207,-60.662639 -33.0232,-60.662561 -33.023648,-60.662292 -33.024495,-60.662028 -33.024481,-60.661842 -33.024529,-60.660783 -33.024528,-60.660022 -33.024506,-60.659909 -33.02448,-60.659834 -33.024391,-60.659004 -33.023127,-60.658628 -33.022459,-60.658553 -33.022475,-60.658038 -33.022066,-60.658066 -33.021997,-60.657443 -33.021663,-60.657149 -33.021554,-60.656363 -33.021172,-60.656227 -33.021136,-60.656164 -33.021059,-60.656099 -33.020968,-60.656093 -33.02088,-60.65603 -33.02077,-60.655964 -33.020666,-60.655964 -33.020195)))
1806	La Esperanza	Santa Fe	Rosario	Rosario	(((60.707842 -32.898453,-60.709321 -



Handwritten signatures and initials: a signature with a cross, 'CZ', and another signature.



Congreso de la Nación

13-PE-22  
OD 304  
252



					32.898513,-60.709354 -32.898164,-60.70937 - 32.897835,-60.708253 -32.897819,-60.708228 - 32.898064,-60.707849 -32.898042,-60.707842 - 32.898453)))
1808	Barrio Alvear 2	Santa Fe	Rosario	Rosario	((( -60.687527 -32.97828,-60.687555 -32.97826,- 60.687504 -32.977982,-60.68721 -32.978031,- 60.686575 -32.978153,-60.686188 -32.978199,- 60.686277 -32.978498,-60.687499 -32.978302,- 60.687527 -32.97828)))
1809	Parque Casas Via	Santa Fe	Rosario	Rosario	((( -60.696062 -32.903069,-60.696223 - 32.902531,-60.695976 -32.902482,-60.695871 - 32.902784,-60.695814 -32.903158,-60.695659 - 32.903137,-60.695543 -32.903469,-60.695008 - 32.904991,-60.695303 -32.905048,-60.695561 - 32.904174,-60.695652 -32.903812,-60.695716 - 32.903834,-60.695769 -32.903698,-60.695846 - 32.903709,-60.695899 -32.903584,-60.695993 - 32.903288,-60.696062 -32.903069)))
1810	Parque Casas	Santa Fe	Rosario	Rosario	((( -60.702839 -32.90317,-60.702885 -32.90296,- 60.702849 -32.902952,-60.702873 -32.902879,- 60.702846 -32.902874,-60.702889 -32.902725,- 60.702717 -32.902686,-60.702747 -32.902597,- 60.702585 -32.902562,-60.700977 -32.903414,- 60.701031 -32.903549,-60.702387 -32.90382,- 60.702474 -32.903598,-60.702463 -32.903593,- 60.702499 -32.903486,-60.702482 -32.903482,- 60.702595 -32.90312,-60.702839 -32.90317)))
1813	Barrio Triángulo	Santa Fe	Rosario	Rosario	((( -60.70676 -32.969438,-60.706801 - 32.968495,-60.706802 -32.968003,-60.705766 - 32.967979,-60.705634 -32.967813,-60.70464 - 32.967785,-60.704605 -32.969409,-60.70676 - 32.969438)))
1814	El Triángulo	Santa Fe	Rosario	Rosario	((( -60.707324 -32.96771,-60.706919 - 32.967703,-60.706858 -32.969073,-60.707923 - 32.969113,-60.707991 -32.967726,-60.707324 - 32.96771)))
1815	Barrio Belgrano	Santa Fe	Rosario	Rosario	((( -60.707446 -32.953185,-60.707542 - 32.951356,-60.706963 -32.951434,-60.706964 - 32.953179,-60.707446 -32.953185)))
1816	Barrio Acindar	Santa Fe	Rosario	Rosario	((( -60.686833 -32.986978,-60.686903 - 32.986491,-60.688654 -32.98655,-60.68867 - 32.987003,-60.687842 -32.986968,-60.687832 - 32.98703,-60.686833 -32.986978)))
1817	La Patito	Santa Fe	Rosario	Rosario	((( -60.687256 -32.989935,-60.686929 -32.9909,- 60.685297 -32.99076,-60.686757 -32.986497,- 60.686898 -32.986498,-60.686816 -32.987004,- 60.68784 -32.987042,-60.68785 -32.986973,- 60.688662 -32.987007,-60.688635 -32.989964,- 60.687256 -32.989935)))
1818	Libertad	Santa Fe	Rosario	Rosario	((( -60.708289 -32.982756,-60.702752 - 32.982626,-60.702738 -32.982711,-60.702744 -



*[Handwritten signatures and initials]*





*Congreso de la Nación*

13-PE-22  
OD 304  
253

					32.982845,-60.709292 -32.983063,-60.709416 - 32.982887,-60.708452 -32.982677,-60.708289 - 32.982756)))
1819	Amistad	Santa Fe	Rosario	Rosario	((( -60.702485 -32.978588,-60.70244 - 32.979676,-60.703944 -32.979762,-60.703968 - 32.979356,-60.703995 -32.978638,-60.702485 - 32.978588)))
1820	La Cariñosa	Santa Fe	Rosario	Rosario	((( -60.690126 -32.997913,-60.690123 - 32.997944,-60.690578 -32.997918,-60.69058 - 32.998336,-60.692404 -32.998405,-60.692387 - 32.998522,-60.690816 -32.999429,-60.690055 - 32.999812,-60.689741 -32.999855,-60.689605 - 33.000182,-60.68941 -33.000268,-60.68913 - 32.99937,-60.688996 -32.998893,-60.688994 - 32.99419,-60.688955 -32.992409,-60.688986 - 32.992088,-60.689903 -32.992058,-60.690637 - 32.992088,-60.690645 -32.992468,-60.690656 - 32.992666,-60.690578 -32.993162,-60.690554 - 32.993561,-60.690507 -32.995139,-60.690054 - 32.995105,-60.689879 -32.996858,-60.690093 - 32.996853,-60.690113 -32.997914,-60.690126 - 32.997913)))
1821	Zona Rural	Santa Fe	Rosario	Granadero Baigorria	((( -60.724587 -32.859735,-60.724318 - 32.859724,-60.724312 -32.860667,-60.724277 - 32.86072,-60.724253 -32.860885,-60.724312 - 32.861075,-60.724557 -32.861072,-60.724608 - 32.860574,-60.724597 -32.860197,-60.724587 - 32.859735)))
1822	Los Olivos 2	Santa Fe	Rosario	Rosario	((( -60.724839 -32.971531,-60.724841 - 32.972016,-60.725752 -32.972052,-60.725769 - 32.971845,-60.725777 -32.971561,-60.724839 - 32.971531)))
1823	Puente Negro	Santa Fe	Rosario	Rosario	((( -60.704956 -32.907504,-60.705543 - 32.907146,-60.70681 -32.906114,-60.708766 - 32.904334,-60.708578 -32.904208,-60.70767 - 32.904977,-60.707425 -32.90492,-60.707435 - 32.904865,-60.706408 -32.904653,-60.702977 - 32.907255,-60.702903 -32.90744,-60.703919 - 32.907455,-60.704712 -32.907482,-60.704859 - 32.907388,-60.704956 -32.907504)))
1824	Barrio Alvear	Santa Fe	Rosario	Rosario	((( -60.684975 -32.982083,-60.678536 - 32.981936,-60.67599 -32.981967,-60.675586 - 32.981929,-60.675203 -32.981922,-60.67518 - 32.981865,-60.673174 -32.981808,-60.673161 - 32.981846,-60.671075 -32.98179,-60.671188 - 32.982288,-60.672589 -32.982122,-60.673049 - 32.982105,-60.68606 -32.982436,-60.686049 - 32.982604,-60.688629 -32.982689,-60.68866 - 32.981532,-60.688865 -32.979542,-60.68892 - 32.978732,-60.688901 -32.978223,-60.687585 - 32.978205,-60.687719 -32.97882,-60.685524 - 32.979203,-60.685575 -32.979466,-60.685561 - 32.97989,-60.685181 -32.979948,-60.685219 - 32.980173,-60.685028 -32.980181,-60.685027 - 32.980199,-60.684982 -32.980202,-60.684981 - 32.980221,-60.684932 -32.980227,-60.684957 - 32.980323,-60.684106 -32.980459,-60.684117 -



Handwritten signatures and initials.



Congreso de la Nación

13-PE-22  
OD 304  
254



					32.980661,-60.683913 -32.980694,-60.68415 - 32.981536,-60.685004 -32.981522,-60.684975 - 32.982083)))
1825	Barrio Itatí	Santa Fe	Rosario	Rosario	((( -60.684209 -32.978236,-60.684165 - 32.978105,-60.68412 -32.978109,-60.684038 - 32.978129,-60.683933 -32.978056,-60.683872 - 32.978067,-60.683733 -32.97808,-60.683728 - 32.97807,-60.683563 -32.978072,-60.683555 - 32.978027,-60.683302 -32.978045,-60.6834 - 32.978376,-60.684209 -32.978236)))
1826	La Guardia	Santa Fe	Rosario	Rosario	((( -60.663753 -32.989657,-60.664024 - 32.989076,-60.66456 -32.988984,-60.664367 - 32.988046,-60.664225 -32.987929,-60.662238 - 32.990939,-60.662237 -32.99106,-60.662597 - 32.991068,-60.66342 -32.990011,-60.663659 - 32.989903,-60.663671 -32.989757,-60.663753 - 32.989657)))
1827	Triángulo	Santa Fe	Rosario	Rosario	((( -60.692653 -32.95873,-60.692026 - 32.958715,-60.691948 -32.95879,-60.691897 - 32.958975,-60.691225 -32.959154,-60.690933 - 32.959255,-60.69073 -32.959491,-60.690201 - 32.95992,-60.689788 -32.960263,-60.689607 - 32.960379,-60.689152 -32.960709,-60.688873 - 32.960859,-60.688577 -32.961012,-60.687964 - 32.961255,-60.687716 -32.961373,-60.687118 - 32.961559,-60.686801 -32.961613,-60.686358 - 32.961715,-60.686351 -32.961715,-60.686222 - 32.961721,-60.685044 -32.961928,-60.685096 - 32.962206,-60.685512 -32.962129,-60.68556 - 32.962204,-60.686135 -32.962056,-60.68626 - 32.962036,-60.686384 -32.961935,-60.686619 - 32.96193,-60.686639 -32.962022,-60.68718 - 32.961884,-60.687638 -32.961924,-60.68782 - 32.962048,-60.68796 -32.962492,-60.688123 - 32.963191,-60.688741 -32.96307,-60.688849 - 32.963474,-60.688989 -32.963452,-60.689026 - 32.963542,-60.688981 -32.963572,-60.689028 - 32.963761,-60.689003 -32.96397,-60.689045 - 32.964205,-60.689833 -32.964112,-60.690166 - 32.964086,-60.690587 -32.963902,-60.691004 - 32.963708,-60.691388 -32.963564,-60.691634 - 32.96348,-60.692446 -32.963502,-60.692479 - 32.962588,-60.692522 -32.961041,-60.692547 - 32.960992,-60.692569 -32.960196,-60.692624 - 32.959168,-60.692653 -32.95873)))
1828	La Palmera	Santa Fe	Rosario	Rosario	((( -60.722016 -32.953637,-60.722037 - 32.953876,-60.722278 -32.954114,-60.722231 - 32.955273,-60.722124 -32.956344,-60.723255 - 32.956425,-60.723257 -32.957196,-60.724951 - 32.957266,-60.724969 -32.956468,-60.725246 - 32.956374,-60.722016 -32.953637)))
1829	La Antena	Santa Fe	Rosario	Villa Gobernador Gálvez	((( -60.639122 -33.03822,-60.639196 - 33.036482,-60.638154 -33.036441,-60.638218 - 33.035499,-60.636155 -33.035433,-60.635019 - 33.036893,-60.634923 -33.037109,-60.634868 - 33.037428,-60.638517 -33.037648,-60.638482 - 33.038187,-60.639122 -33.03822)))



*[Handwritten signatures and initials]*



Congreso de la Nación

13-PE-22  
OD 304  
255

1830	Triángulo	Santa Fe	Rosario	Villa Gobernador Gálvez	((( -60.639134 -33.034622, -60.639228 -33.035543, -60.641289 -33.035585, -60.642536 -33.036097, -60.642678 -33.035882, -60.642781 -33.035748, -60.640795 -33.034782, -60.64071 -33.034957, -60.639324 -33.034313, -60.639149 -33.034562, -60.639134 -33.034622)))
1831	Felisa	Santa Fe	San Lorenzo	San Lorenzo	((( -60.737069 -32.762441, -60.737264 -32.763172, -60.737478 -32.763145, -60.737803 -32.763942, -60.739964 -32.763503, -60.739802 -32.762757, -60.740826 -32.762594, -60.741761 -32.762423, -60.742602 -32.76228, -60.742752 -32.762787, -60.743582 -32.762643, -60.743783 -32.762097, -60.743976 -32.762063, -60.744226 -32.761379, -60.743407 -32.761585, -60.742808 -32.7617, -60.742838 -32.761833, -60.742599 -32.761872, -60.742593 -32.761906, -60.74186 -32.762013, -60.741842 -32.761956, -60.741408 -32.762032, -60.741384 -32.761996, -60.74128 -32.762015, -60.74125 -32.762069, -60.740733 -32.762187, -60.740618 -32.761731, -60.738331 -32.762117, -60.737923 -32.762286, -60.737538 -32.762355, -60.737069 -32.762441)))
1832	Barrio Arroyito	Santa Fe	Rosario	Villa Gobernador Gálvez	((( -60.644409 -33.020468, -60.643669 -33.019309, -60.639318 -33.025804, -60.641291 -33.025825, -60.641398 -33.023994, -60.641587 -33.023728, -60.646875 -33.023878, -60.646904 -33.022673, -60.646348 -33.022374, -60.645268 -33.022303, -60.644682 -33.022056, -60.644433 -33.021614, -60.644409 -33.020468)))
1833	Piamonte	Santa Fe	Rosario	Rosario	((( -60.679504 -33.025731, -60.679397 -33.026455, -60.679317 -33.02693, -60.678284 -33.026897, -60.678267 -33.026429, -60.675308 -33.026344, -60.675178 -33.02791, -60.674869 -33.027903, -60.674596 -33.027906, -60.674633 -33.026979, -60.674213 -33.026965, -60.674279 -33.026322, -60.672645 -33.026262, -60.672567 -33.026997, -60.671917 -33.027001, -60.671939 -33.027381, -60.67157 -33.027375, -60.671527 -33.026878, -60.670086 -33.026831, -60.670085 -33.026997, -60.669589 -33.026985, -60.669573 -33.026767, -60.669848 -33.026753, -60.669753 -33.02621, -60.670171 -33.026221, -60.670391 -33.025348, -60.669975 -33.025338, -60.66996 -33.024979, -60.670342 -33.024995, -60.670263 -33.024494, -60.670271 -33.024269, -60.670582 -33.024262, -60.670679 -33.024448, -60.670894 -33.024735, -60.67154 -33.024726, -60.671878 -33.024654, -60.672419 -33.024689, -60.672931 -33.024681, -60.673083 -33.024332, -60.673086 -33.02413, -60.673933 -33.024128, -60.673911 -33.024859, -60.674128 -33.024883, -60.67458 -33.02484, -60.675472 -33.024989, -60.675577 -33.023783, -60.677156 -33.023812, -60.677151 -33.023873, -60.679744 -33.023923, -60.680337 -33.023923, -60.680408 -33.024213, -60.680815 -33.02576, -60.679504 -33.025731)))
1834	Cañaveral	Santa Fe	Rosario	Granadero Baigorria	((( -60.715673 -32.845298, -60.718855 -32.848495, -60.719071 -32.848378, -60.715824 -32.845121, -60.715673 -32.845298)))



Handwritten signatures and initials: a stylized signature, 'CZ', and another signature.



Congreso de la Nación

13-PE-22  
OD 304  
256

1835	Los Hornitos	Santa Fe	Rosario	Rosario	((( -60.726674 -32.961786, -60.726687 -32.961085, -60.725731 -32.961038, -60.725716 -32.961541, -60.725048 -32.9615, -60.725021 -32.962465, -60.727206 -32.962497, -60.727238 -32.962105, -60.727274 -32.962074, -60.727288 -32.961805, -60.726674 -32.961786)))
1836	Kennedy Abajo	Santa Fe	Rosario	Villa Gobernador Gálvez	((( -60.591219 -33.028708, -60.591229 -33.028428, -60.590859 -33.028395, -60.590232 -33.028442, -60.589799 -33.028675, -60.589365 -33.028766, -60.589165 -33.028855, -60.589012 -33.029046, -60.588852 -33.029261, -60.588743 -33.029308, -60.588698 -33.029514, -60.58907 -33.029731, -60.589462 -33.029722, -60.589891 -33.029651, -60.590086 -33.029515, -60.590701 -33.029506, -60.590956 -33.029034, -60.591126 -33.028867, -60.591219 -33.028708)))
1837	Nuevo Alberdi Oeste	Santa Fe	Rosario	Rosario	((( -60.728505 -32.897087, -60.727953 -32.896888, -60.728472 -32.896234, -60.728648 -32.896144, -60.729046 -32.895723, -60.729095 -32.895284, -60.729171 -32.895147, -60.729279 -32.895096, -60.729379 -32.894981, -60.729455 -32.894654, -60.727411 -32.894587, -60.727442 -32.89341, -60.725459 -32.893313, -60.725462 -32.893197, -60.722582 -32.893101, -60.722751 -32.892945, -60.722839 -32.892781, -60.723224 -32.892793, -60.723645 -32.892654, -60.724047 -32.892305, -60.729541 -32.89244, -60.729598 -32.890204, -60.730801 -32.890223, -60.730867 -32.888098, -60.730574 -32.887969, -60.731805 -32.887227, -60.731831 -32.887031, -60.737863 -32.887152, -60.732043 -32.894686, -60.731504 -32.895167, -60.730242 -32.895728, -60.729802 -32.896119, -60.729024 -32.896513, -60.728505 -32.897087)))
1838	Arroyito	Santa Fe	Rosario	Rosario	((( -60.692767 -32.915363, -60.69363 -32.915377, -60.693793 -32.911288, -60.692702 -32.911072, -60.691975 -32.913176, -60.692279 -32.914282, -60.692813 -32.914278, -60.692805 -32.914514, -60.693012 -32.914516, -60.693003 -32.91475, -60.692811 -32.914737, -60.692767 -32.915363)))
1839	Travesia	Santa Fe	Rosario	Rosario	((( -60.693738 -32.911253, -60.693819 -32.909572, -60.693869 -32.908754, -60.693989 -32.907826, -60.69415 -32.907369, -60.693875 -32.90734, -60.693529 -32.908671, -60.69346 -32.908929, -60.693405 -32.909325, -60.693263 -32.909847, -60.69314 -32.910144, -60.693021 -32.910611, -60.692803 -32.911081, -60.693738 -32.911253)))
1840	Costa Esperanza	Santa Fe	Rosario	Villa Gobernador Gálvez	((( -60.601208 -33.025281, -60.602679 -33.025306, -60.602699 -33.024761, -60.601934 -33.024736, -60.601942 -33.024493, -60.60039 -33.024453, -60.600404 -33.023405, -60.597733 -33.023236, -60.596597 -33.023369, -60.59548 -33.02394, -60.594345 -33.024995, -60.593709 -33.0253, -60.593492 -33.025908, -60.592802 -33.026531, -60.592144 -33.027186, -60.592113 -33.027734, -60.592548 -33.027755, -60.592544 -33.027844, -60.592913 -33.027868, -60.592929 -



\* Jm CL  
de ✓



Congreso de la Nación

13-PE-22  
OD 304  
257

					33.027246,-60.593412 -33.027281,-60.593869 - 33.026914,-60.593638 -33.02647,-60.594527 - 33.02561,-60.595248 -33.025416,-60.597097 - 33.025657,-60.601219 -33.025925,-60.601208 - 33.025281)))
1841	Los Unidos	Santa Fe	Rosario	Rosario	((( -60.75225 -32.939581,-60.755254 - 32.939613,-60.755285 -32.938111,-60.755886 - 32.938132,-60.755864 -32.937482,-60.752478 - 32.93735,-60.752387 -32.937022,-60.752977 - 32.937004,-60.752965 -32.936715,-60.753133 - 32.936711,-60.753131 -32.936501,-60.752919 - 32.936497,-60.752927 -32.93674,-60.752487 - 32.936736,-60.752485 -32.936613,-60.752277 - 32.936609,-60.752271 -32.936757,-60.751602 - 32.936756,-60.751609 -32.936586,-60.751416 - 32.936582,-60.751419 -32.936774,-60.751147 - 32.936771,-60.751142 -32.936994,-60.751166 - 32.937017,-60.751777 -32.937508,-60.75225 - 32.939581)),((-60.750607 -32.937946,-60.750609 - -32.938208,-60.749513 -32.938254,-60.749201 - 32.937194,-60.749329 -32.93718,-60.749514 - 32.937214,-60.749625 -32.937499,-60.749761 - 32.937986,-60.750607 -32.937946)))
1842	La Antena	Santa Fe	Rosario	Rosario	((( -60.745908 -32.940522,-60.745876 - 32.94154,-60.745029 -32.941522,-60.744953 - 32.942413,-60.744964 -32.942935,-60.74587 - 32.942957,-60.745833 -32.943683,-60.747421 - 32.943728,-60.747475 -32.942287,-60.747582 - 32.94054,-60.745908 -32.940522)))
1843	Bajada Barbi	Santa Fe	Rosario	Pueblo Esther	((( -60.574225 -33.054658,-60.574335 - 33.054678,-60.574417 -33.054453,-60.574267 - 33.054283,-60.57403 -33.054153,-60.573182 - 33.053967,-60.57294 -33.054004,-60.572688 - 33.054139,-60.572585 -33.054271,-60.572453 - 33.05444,-60.572277 -33.05478,-60.572139 - 33.055045,-60.571938 -33.055839,-60.57205 - 33.056235,-60.572104 -33.056689,-60.572052 - 33.056903,-60.573063 -33.056772,-60.573179 - 33.056509,-60.57326 -33.05636,-60.57338 - 33.056217,-60.573591 -33.056026,-60.574077 - 33.055571,-60.574104 -33.055663,-60.574116 - 33.055458,-60.574071 -33.05523,-60.574061 - 33.055036,-60.574139 -33.054823,-60.574225 - 33.054658)))
1844	La Mariposa	Santa Fe	Rosario	General Lagos	((( -60.537055 -33.098687,-60.536535 - 33.098439,-60.536328 -33.098676,-60.536599 - 33.098785,-60.535982 -33.099478,-60.535725 - 33.099604,-60.535126 -33.100239,-60.534993 - 33.100138,-60.534716 -33.100188,-60.534129 - 33.100727,-60.535203 -33.100971,-60.535443 - 33.100224,-60.536165 -33.099595,-60.536959 - 33.098993,-60.537055 -33.098687)))
1845	Bajada Colacho	Santa Fe	Rosario	Pueblo Esther	((( -60.556831 -33.076196,-60.557011 - 33.076295,-60.558074 -33.075052,-60.558287 - 33.07529,-60.558538 -33.074971,-60.558398 - 33.074876,-60.558802 -33.074209,-60.558385 - 33.074036,-60.557839 -33.074945,-60.557473 - 33.075429,-60.556831 -33.076196)))



Handwritten signatures and initials.




Congreso de la Nación

13-PE-22  
OD 304  
258



1846	Zona Rural Costa Fighiera	Santa Fe	Rosario	Fighiera	(((-60.4474 -33.171445,-60.447551 -33.170965,- 60.44745 -33.170507,-60.446964 -33.170194,- 60.446409 -33.170686,-60.445307 -33.169934,- 60.445221 -33.170069,-60.444817 -33.169836,- 60.444729 -33.169824,-60.44435 -33.169632,- 60.444246 -33.169807,-60.444534 -33.169947,- 60.444425 -33.170171,-60.445023 -33.170548,- 60.444852 -33.170724,-60.44459 -33.170606,- 60.444656 -33.170517,-60.444456 -33.170406,- 60.444333 -33.170549,-60.444254 -33.170942,- 60.44419 -33.171449,-60.445335 -33.172755,- 60.445898 -33.172446,-60.446115 -33.172265,- 60.4474 -33.171445)))
1847	Los Bretes	Santa Fe	Rosario	Rosario	(((-60.618506 -32.990652,-60.618854 - 32.990408,-60.619004 -32.99006,-60.618865 - 32.989884,-60.619654 -32.989255,-60.620029 - 32.988967,-60.620335 -32.988787,-60.620796 - 32.988305,-60.620839 -32.988141,-60.620931 - 32.987662,-60.621001 -32.98741,-60.621108 - 32.986954,-60.621183 -32.986793,-60.62121 - 32.98642,-60.621002 -32.986337,-60.620788 - 32.986838,-60.620587 -32.987258,-60.620437 - 32.987626,-60.620394 -32.987783,-60.620265 - 32.988096,-60.619982 -32.988382,-60.619334 - 32.988867,-60.618569 -32.989426,-60.618347 - 32.989594,-60.618238 -32.989688,-60.618358 - 32.989947,-60.618563 -32.990166,-60.618361 - 32.990278,-60.618506 -32.990652)))
1848	Villa Tablada	Santa Fe	Rosario	Rosario	(((-60.630483 -32.985554,-60.629158 - 32.985732,-60.629091 -32.985493,-60.628788 - 32.985527,-60.62876 -32.985388,-60.628225 - 32.985182,-60.628195 -32.984642,-60.629391 - 32.984441,-60.629464 -32.984781,-60.629647 - 32.984874,-60.629678 -32.984993,-60.629795 - 32.98498,-60.629904 -32.985336,-60.630452 - 32.985249,-60.630501 -32.985431,-60.631419 - 32.985263,-60.631461 -32.985449,-60.632111 - 32.985413,-60.632221 -32.985418,-60.63251 - 32.985417,-60.632641 -32.985385,-60.632791 - 32.985357,-60.633326 -32.985309,-60.633481 - 32.985302,-60.633966 -32.985268,-60.634299 - 32.985259,-60.636115 -32.985225,-60.636167 - 32.985569,-60.637098 -32.985558,-60.637097 - 32.985512,-60.637386 -32.985531,-60.637722 - 32.985519,-60.63793 -32.985529,-60.638393 - 32.985542,-60.638486 -32.985539,-60.638489 - 32.985445,-60.639172 -32.985454,-60.639244 - 32.98574,-60.638889 -32.985789,-60.638574 - 32.985791,-60.638425 -32.985817,-60.638215 - 32.985848,-60.638223 -32.985898,-60.638034 - 32.985926,-60.638028 -32.98589,-60.637797 - 32.985933,-60.637785 -32.985855,-60.637506 - 32.98589,-60.637511 -32.985962,-60.637436 - 32.985965,-60.637447 -32.986025,-60.637215 - 32.986067,-60.637064 -32.98616,-60.636891 - 32.986302,-60.636727 -32.986473,-60.636557 - 32.986696,-60.636471 -32.98684,-60.636372 - 32.986858,-60.636961 -32.990314,-60.636861 - 32.992552,-60.636243 -32.992547,-60.636249 - 32.992242,-60.636155 -32.992157,-60.635348 - 32.992154,-60.635455 -32.990332,-60.635089 - 32.990315,-60.635114 -32.990003,-60.635145 - 32.990003,-60.635152 -32.989884,-60.635114 - 32.989884,-60.635126 -32.989783,-60.635059 - 32.989785,-60.635007 -32.989497,-60.63487 -



*[Handwritten signatures]*




Congreso de la Nación

13-PE-22  
OD 304  
259



					32.989523,-60.634782 -32.988887,-60.635039 - 32.988847,-60.635482 -32.988829,-60.635246 - 32.987157,-60.635065 -32.986528,-60.634865 - 32.986559,-60.634783 -32.986174,-60.634712 - 32.986109,-60.634567 -32.986018,-60.634325 - 32.985896,-60.634044 -32.985837,-60.634044 - 32.985901,-60.633976 -32.985891,-60.633768 - 32.985855,-60.633575 -32.985837,-60.633442 - 32.985844,-60.633308 -32.985856,-60.633305 - 32.985839,-60.63294 -32.985901,-60.632909 - 32.985744,-60.632778 -32.985734,-60.632643 - 32.985704,-60.632482 -32.985727,-60.632462 - 32.985654,-60.63212 -32.98571,-60.631938 - 32.98567,-60.631448 -32.985741,-60.631149 - 32.985666,-60.63086 -32.985704,-60.630847 - 32.985613,-60.630508 -32.985668,-60.630483 - 32.985554)))
1849	Tablada	Santa Fe	Rosario	Rosario	((( -60.630612 -32.980558,-60.630579 - 32.980371,-60.630411 -32.980292,-60.63015 - 32.980198,-60.629778 -32.979961,-60.629338 - 32.979643,-60.629113 -32.979455,-60.629061 - 32.979476,-60.628966 -32.979284,-60.628867 - 32.978987,-60.628758 -32.9786,-60.628278 - 32.978678,-60.628298 -32.978763,-60.628554 - 32.979128,-60.629072 -32.979723,-60.629265 - 32.980395,-60.629369 -32.980362,-60.629395 - 32.980433,-60.629557 -32.980407,-60.629697 - 32.980348,-60.629761 -32.980308,-60.629805 - 32.980264,-60.630261 -32.980417,-60.630612 - 32.980558)))
1850	Virgen del Luján	Santa Fe	Rosario	Arroyo Seco	((( -60.519407 -33.147485,-60.519074 - 33.147205,-60.524064 -33.142776,-60.524432 - 33.14316,-60.519407 -33.147485)))
1851	Mangrullo	Santa Fe	Rosario	Rosario	((( -60.614708 -32.998864,-60.614857 - 32.998575,-60.614823 -32.998545,-60.61431 - 32.999091,-60.6141 -32.99891,-60.614112 - 32.998737,-60.614334 -32.998485,-60.614425 - 32.998365,-60.614267 -32.99818,-60.614365 - 32.998092,-60.614581 -32.997942,-60.614985 - 32.996726,-60.615003 -32.996727,-60.615082 - 32.99652,-60.614992 -32.996474,-60.614525 - 32.996339,-60.614039 -32.996252,-60.613535 - 32.996151,-60.613381 -32.996015,-60.613336 - 32.995891,-60.613384 -32.995695,-60.613422 - 32.995597,-60.613712 -32.995353,-60.613817 - 32.995326,-60.614065 -32.995383,-60.614514 - 32.995565,-60.614607 -32.99542,-60.615296 - 32.995747,-60.615801 -32.994691,-60.61525 - 32.994405,-60.615342 -32.994116,-60.616055 - 32.994235,-60.616131 -32.994281,-60.616107 - 32.994464,-60.616548 -32.994537,-60.616556 - 32.994542,-60.616634 -32.994768,-60.616984 - 32.994906,-60.617097 -32.995082,-60.617071 - 32.995202,-60.616697 -32.996096,-60.616681 - 32.996378,-60.616591 -32.996386,-60.616335 - 32.996738,-60.616485 -32.997238,-60.616581 - 32.997513,-60.616664 -32.9976,-60.616709 - 32.99725,-60.616618 -32.997053,-60.61666 - 32.997033,-60.61721 -32.997032,-60.617167 - 32.997232,-60.617097 -32.997537,-60.617093 - 32.997904,-60.617082 -32.998095,-60.617095 - 32.998338,-60.616773 -32.998397,-60.616664 - 32.998487,-60.615977 -32.998744,-60.615594 -



*[Handwritten signatures and initials]*



Congreso de la Nación

13-PE-22  
OD 304  
260



					32.998889,-60.615494 -32.998752,-60.615053 - 32.998868,-60.615079 -32.998947,-60.614928 - 32.998992,-60.614948 -32.999048,-60.614803 - 32.999087,-60.614708 -32.998864)))
1852	Francetti 1	Santa Fe	Rosario	Rosario	(((-60.720983 -32.956392,-60.720072 - 32.956378,-60.72003 -32.957057,-60.720909 - 32.957089,-60.720983 -32.956392)))
1853	San Martín Sur	Santa Fe	Rosario	Rosario	(((-60.650877 -33.016841,-60.647164 - 33.016703,-60.646206 -33.016689,-60.64595 - 33.016677,-60.645848 -33.016636,-60.64555 - 33.016616,-60.644259 -33.018624,-60.644864 - 33.019181,-60.646101 -33.019894,-60.646606 - 33.020124,-60.646666 -33.020126,-60.647288 - 33.020153,-60.647932 -33.020432,-60.648605 - 33.020674,-60.649541 -33.018901,-60.65049 - 33.019277,-60.650245 -33.019853,-60.651122 - 33.020236,-60.651396 -33.019679,-60.652352 - 33.020153,-60.652771 -33.020262,-60.652919 - 33.021257,-60.653363 -33.021424,-60.653001 - 33.019772,-60.652378 -33.017027,-60.650877 - 33.016841)))
1854	San Martín A	Santa Fe	Rosario	Rosario	(((-60.650703 -33.008653,-60.650751 - 33.008719,-60.650965 -33.008431,-60.651267 - 33.007975,-60.651709 -33.007318,-60.651979 - 33.006913,-60.651901 -33.006854,-60.651335 - 33.007684,-60.650703 -33.008653)))
1855	San Martín	Santa Fe	Rosario	Rosario	(((-60.639069 -32.980997,-60.638073 - 32.980976,-60.638169 -32.981409,-60.638483 - 32.981343,-60.638707 -32.981282,-60.638779 - 32.981326,-60.63889 -32.981331,-60.639012 - 32.981314,-60.639001 -32.98126,-60.639416 - 32.981279,-60.639656 -32.98119,-60.63956 - 32.980905,-60.639069 -32.980997)))
1856	La Vía	Santa Fe	Rosario	Rosario	(((-60.629583 -32.970645,-60.629694 - 32.971065,-60.629188 -32.971066,-60.629036 - 32.971123,-60.628864 -32.971149,-60.628206 - 32.97115,-60.628153 -32.970968,-60.629583 - 32.970645)))
1857	Barrio Norte	Santa Fe	San Lorenzo	San Lorenzo	(((-60.735154 -32.71989,-60.735577 - 32.721794,-60.739682 -32.721336,-60.739104 - 32.71827,-60.738325 -32.71836,-60.737771 - 32.718471,-60.73629 -32.719413,-60.735154 - 32.71989)))
1858	Mateo Gálvez	Santa Fe	San Lorenzo	San Lorenzo	(((-60.732871 -32.720902,-60.732924 - 32.72113,-60.735095 -32.720893,-60.735002 - 32.720003,-60.734466 -32.720193,-60.732801 - 32.720405,-60.732631 -32.720405,-60.73269 - 32.720947,-60.732871 -32.720902)))
1859	Zona Rural de Puerto	Santa Fe	San Lorenzo	Puerto General San Martín	(((-60.769814 -32.696921,-60.77024 - 32.697146,-60.769864 -32.697996,-60.769293 - 32.697629,-60.769814 -32.696921)))



Handwritten signatures and initials: S, CL, X





Congreso de la Nación

13-PE-22  
OD 304  
261

1860	Petróleo	Santa Fe	San Lorenzo	Puerto General San Martín	((( -60.734894 -32.719643, -60.734724 -32.718849, -60.732667 -32.719145, -60.732845 -32.720063, -60.733466 -32.720032, -60.734894 -32.719643)))
1861	San Sebastián	Santa Fe	San Lorenzo	Puerto General San Martín	((( -60.768941 -32.701351, -60.767884 -32.70154, -60.768079 -32.702609, -60.767751 -32.7027, -60.767949 -32.703521, -60.7676 -32.703615, -60.767763 -32.704345, -60.767966 -32.704366, -60.767775 -32.705086, -60.767554 -32.70514, -60.767253 -32.70519, -60.767103 -32.705816, -60.76721 -32.705996, -60.767035 -32.706229, -60.767093 -32.706361, -60.766899 -32.706603, -60.766515 -32.70722, -60.766113 -32.707775, -60.766429 -32.707943, -60.765918 -32.708695, -60.76568 -32.708629, -60.76514 -32.709349, -60.764647 -32.709055, -60.764094 -32.709789, -60.764371 -32.709995, -60.763929 -32.710661, -60.763559 -32.710471, -60.762964 -32.711242, -60.762359 -32.712068, -60.763544 -32.711858, -60.763803 -32.711878, -60.764431 -32.711664, -60.764969 -32.709996, -60.765698 -32.709745, -60.766469 -32.709619, -60.767148 -32.707487, -60.767537 -32.706241, -60.767835 -32.705161, -60.768301 -32.703348, -60.768941 -32.701351)))
1862	Santa Lucía Viejo	Santa Fe	Rosario	Rosario	((( -60.728722 -32.948953, -60.729665 -32.948992, -60.730649 -32.949013, -60.731396 -32.948948, -60.731367 -32.948771, -60.731028 -32.948731, -60.731044 -32.945836, -60.730725 -32.945815, -60.730582 -32.948962, -60.729766 -32.948987, -60.729819 -32.947648, -60.729438 -32.947651, -60.72939 -32.948222, -60.729016 -32.948187, -60.72903 -32.94876, -60.728742 -32.948775, -60.728722 -32.948953)))
1863	Santa Lucía Viejo (2)	Santa Fe	Rosario	Rosario	((( -60.725502 -32.94885, -60.724797 -32.948743, -60.724374 -32.948676, -60.724015 -32.948591, -60.723814 -32.948482, -60.723717 -32.948383, -60.72367 -32.948251, -60.723664 -32.948133, -60.723681 -32.947736, -60.724051 -32.947739, -60.724029 -32.94822, -60.72411 -32.948218, -60.72411 -32.948305, -60.72435 -32.948296, -60.724345 -32.948473, -60.72459 -32.948481, -60.725522 -32.948504, -60.725502 -32.94885)))
1864	Los Euca	Santa Fe	Rosario	Rosario	((( -60.722597 -32.951259, -60.726926 -32.951392, -60.726995 -32.950593, -60.725246 -32.950628, -60.725265 -32.950328, -60.725118 -32.95029, -60.725131 -32.949988, -60.725089 -32.949803, -60.724027 -32.94974, -60.723641 -32.949803, -60.723287 -32.949956, -60.723011 -32.950122, -60.722835 -32.950334, -60.722701 -32.950501, -60.72261 -32.950715, -60.722597 -32.951259)))
1865	Nuevo Alberdi Via	Santa Fe	Rosario	Rosario	((( -60.719849 -32.886738, -60.719474 -32.886687, -60.718772 -32.890518, -60.719125 -32.890583, -60.719849 -32.886738)))
1866	Barrio Control	Santa Fe	Rosario	Rosario	((( -60.735916 -32.981684, -60.734778 -



Handwritten signatures and initials.



Congreso de la Nación

13-PE-22  
OD 304  
262

					32.982048,-60.733835 -32.982328,-60.733109 - 32.982469,-60.73308 -32.982716,-60.735925 - 32.982278,-60.735925 -32.981843,-60.735916 - 32.981684)))
1867	Cabin 9	Santa Fe	Rosario	Pérez	((( -60.744755 -32.964762,-60.735452 - 32.964538,-60.737091 -32.966386,-60.736703 - 32.966528,-60.733147 -32.966515,-60.733774 - 32.970111,-60.734633 -32.974448,-60.744776 - 32.974797,-60.744943 -32.971076,-60.744534 - 32.971054,-60.744755 -32.964762)))
1868	La Boca	Santa Fe	Rosario	Rosario	((( -60.692462 -32.963507,-60.691775 - 32.963508,-60.691438 -32.963563,-60.691009 - 32.963713,-60.690341 -32.964024,-60.690295 - 32.96409,-60.690104 -32.964117,-60.689757 - 32.964143,-60.688811 -32.96429,-60.688897 - 32.964619,-60.688933 -32.964884,-60.691474 - 32.965003,-60.691658 -32.966417,-60.691611 - 32.967304,-60.691579 -32.96799,-60.691654 - 32.968135,-60.692275 -32.968061,-60.692326 - 32.966754,-60.692462 -32.963507)))
1869	Moderno	Santa Fe	Rosario	Rosario	((( -60.692624 -32.970406,-60.692638 - 32.970138,-60.692022 -32.970132,-60.692045 - 32.969533,-60.692153 -32.969533,-60.692166 - 32.968969,-60.692111 -32.968969,-60.692185 - 32.968072,-60.691757 -32.968123,-60.691749 - 32.968233,-60.691674 -32.968238,-60.691655 - 32.968605,-60.691595 -32.969106,-60.691312 - 32.969836,-60.691101 -32.970524,-60.691233 - 32.970536,-60.691409 -32.970456,-60.691674 - 32.970394,-60.692045 -32.970385,-60.692624 - 32.970406)),((-60.691786 -32.970564,-60.69158 -32.970587,-60.691374 -32.97065,-60.690889 - 32.971016,-60.69073 -32.971158,-60.690518 - 32.971236,-60.690409 -32.971806,-60.690335 - 32.971796,-60.690278 -32.972013,-60.690257 - 32.972008,-60.690225 -32.972115,-60.69027 - 32.972124,-60.690238 -32.972211,-60.690268 - 32.972218,-60.690236 -32.972328,-60.690168 - 32.972321,-60.690113 -32.972472,-60.690015 - 32.972449,-60.689995 -32.972656,-60.690022 - 32.972664,-60.689971 -32.972885,-60.689917 - 32.972879,-60.689891 -32.973019,-60.689849 - 32.973013,-60.689821 -32.973108,-60.689804 - 32.973121,-60.689774 -32.973303,-60.689728 - 32.973299,-60.689707 -32.973384,-60.689722 - 32.973386,-60.689714 -32.973415,-60.689699 - 32.973414,-60.689633 -32.973693,-60.689679 - 32.973697,-60.689668 -32.973795,-60.689525 - 32.973788,-60.689482 -32.97396,-60.689294 - 32.973926,-60.689241 -32.974167,-60.689089 - 32.974131,-60.688757 -32.975008,-60.689023 - 32.975392,-60.68906 -32.975607,-60.68905 - 32.976188,-60.689115 -32.97619,-60.689122 - 32.976855,-60.688802 -32.976911,-60.68902 - 32.978328,-60.688926 -32.979909,-60.688846 - 32.980685,-60.688753 -32.981607,-60.688757 - 32.982835,-60.688784 -32.983675,-60.688851 - 32.988629,-60.688848 -32.991896,-60.689516 - 32.991898,-60.689424 -32.983672,-60.689522 - 32.983669,-60.689526 -32.984221,-60.68986 - 32.984222,-60.68992 -32.983196,-60.690803 - 32.983216,-60.690762 -32.98423,-60.691678 - 32.984217,-60.691848 -32.982574,-60.692366 -



*[Handwritten signatures]*



Congreso de la Nación

13-PE-22  
OD 304  
263



					32.982582,-60.692386 -32.982309,-60.689888 - 32.982228,-60.689888 -32.979412,-60.692276 - 32.979393,-60.692791 -32.978373,-60.692 - 32.978347,-60.692089 -32.97642,-60.692172 - 32.976411,-60.692515 -32.974303,-60.692554 - 32.972881,-60.691699 -32.972862,-60.691786 - (32.970564)))
1870	Moreno	Santa Fe	San Lorenzo	San Lorenzo	((((-60.745349 -32.754544,-60.745951 - 32.754413,-60.746032 -32.754154,-60.744361 - 32.754449,-60.7442 -32.754508,-60.74433 - 32.754774,-60.744423 -32.754805,-60.744486 - 32.754949,-60.745264 -32.754783,-60.745349 - 32.754544)))
1871	La Favelita	Santa Fe	San Lorenzo	San Lorenzo	((((-60.752244 -32.750236,-60.751927 - 32.748795,-60.750582 -32.749,-60.75094 - 32.750491,-60.75142 -32.750413,-60.751604 - 32.751009,-60.752319 -32.750883,-60.753323 - 32.750685,-60.753247 -32.75043,-60.752925 - 32.750503,-60.752833 -32.750236,-60.752244 - 32.750236)))
1872	Capitan Bermúdez	Santa Fe	San Lorenzo	San Lorenzo	((((-60.751057 -32.736792,-60.752783 - 32.73443,-60.751016 -32.734729,-60.751057 - 32.736792)))
1873	Empalme Graneros	Santa Fe	Rosario	Rosario	((((-60.709182 -32.918214,-60.709253 - 32.916991,-60.708448 -32.916956,-60.708418 - 32.917466,-60.708524 -32.917484,-60.708507 - 32.917626,-60.708372 -32.917625,-60.70831 - 32.918242,-60.708374 -32.918249,-60.708391 - 32.918464,-60.708366 -32.918607,-60.708333 - 32.918793,-60.708295 -32.918838,-60.708292 - 32.919013,-60.708412 -32.919023,-60.708387 - 32.919316,-60.708254 -32.919319,-60.708206 - 32.919819,-60.708377 -32.919832,-60.708361 - 32.920005,-60.708693 -32.920007,-60.708761 - 32.919001,-60.709148 -32.919012,-60.709196 - 32.918764,-60.709459 -32.918748,-60.709475 - 32.918545,-60.709464 -32.918448,-60.709472 - 32.918206,-60.709182 -32.918214)))
1874	Barrio Larrea	Santa Fe	Rosario	Rosario	((((-60.717625 -32.913626,-60.717629 - 32.913351,-60.716437 -32.913237,-60.715852 - 32.913222,-60.715819 -32.913572,-60.715954 - 32.913579,-60.716711 -32.913603,-60.716807 - 32.913607,-60.716963 -32.913613,-60.71704 - 32.913628,-60.717625 -32.913626)))
1875	Barrio Quinta	Santa Fe	San Lorenzo	Capitán Bermúdez	((((-60.724991 -32.828851,-60.724942 - 32.830475,-60.727669 -32.830629,-60.727684 - 32.829477,-60.728852 -32.829524,-60.728906 - 32.829066,-60.726704 -32.82895,-60.726532 - 32.828914,-60.724991 -32.828851)))
1876	Carrillo	Santa Fe	San Lorenzo	Capitán Bermúdez	((((-60.723909 -32.807796,-60.723769 - 32.807328,-60.720675 -32.807894,-60.720797 - 32.808356,-60.723909 -32.807796)))
1877	San	Santa Fe	Rosario	Rosario	((((-60.686209 -32.967745,-60.68505 -32.96795,-



Handwritten signatures and initials: J, CL, J, J



Congreso de la Nación

13-PE-22  
OD 304  
264



	Francisquito III				60.685022 -32.967982,-60.685138 -32.968487,- 60.685187 -32.968512,-60.68634 -32.968285,- 60.686368 -32.96824,-60.686256 -32.967784,- 60.686209 -32.967745)))
1878	San Francisquito	Santa Fe	Rosario	Rosario	((((-60.685229 -32.963742,-60.681978 - 32.964319,-60.68253 -32.966584,-60.684629 - 32.96623,-60.684671 -32.966388,-60.685002 - 32.966381,-60.685043 -32.966415,-60.685237 - 32.96638,-60.685263 -32.966454,-60.685345 - 32.966443,-60.685375 -32.966521,-60.685514 - 32.966503,-60.68549 -32.966333,-60.685692 - 32.966281,-60.685837 -32.966218,-60.685802 - 32.966109,-60.685714 -32.966064,-60.685336 - 32.966109,-60.685087 -32.96492,-60.685502 - 32.964829,-60.685229 -32.963742)))
1879	San Francisquito de Las Vias	Santa Fe	Rosario	Rosario	((((-60.679146 -32.963087,-60.679189 - 32.963252,-60.679571 -32.963178,-60.679564 - 32.963153,-60.680397 -32.962998,-60.680402 - 32.963018,-60.680487 -32.963001,-60.680482 - 32.962976,-60.680612 -32.962949,-60.680628 - 32.963013,-60.68092 -32.962941,-60.680898 - 32.962853,-60.681402 -32.962756,-60.681405 - 32.962774,-60.681465 -32.96276,-60.681456 - 32.962723,-60.681552 -32.962699,-60.681564 - 32.962738,-60.681752 -32.962708,-60.681896 - 32.962687,-60.681899 -32.962702,-60.68204 - 32.962671,-60.682034 -32.962651,-60.682263 - 32.962593,-60.682237 -32.962485,-60.684902 - 32.962019,-60.68486 -32.961836,-60.684634 - 32.961872,-60.684635 -32.961897,-60.682272 - 32.962322,-60.681334 -32.962471,-60.681318 - 32.96241,-60.681012 -32.962472,-60.681026 - 32.962558,-60.680779 -32.962599,-60.680809 - 32.96279,-60.679146 -32.963087)),((-60.678883 -32.963351,-60.678829 -32.963123,-60.678236 - 32.963235,-60.678191 -32.963098,-60.676721 - 32.963376,-60.676767 -32.963548,-60.678087 - 32.963305,-60.678136 -32.963515,-60.678593 - 32.963424,-60.67859 -32.963412,-60.678883 - 32.963351)))
1880	Villa Oculta	Santa Fe	Rosario	Rosario	((((-60.721057 -32.88074,-60.722064 - 32.875608,-60.722105 -32.875216,-60.721673 - 32.875197,-60.721183 -32.875621,-60.721175 - 32.87596,-60.721333 -32.875982,-60.721037 - 32.877513,-60.719905 -32.87749,-60.719419 - 32.87749,-60.719433 -32.877619,-60.719898 - 32.877666,-60.720985 -32.877746,-60.720657 - 32.879095,-60.720249 -32.880338,-60.72062 - 32.880352,-60.720135 -32.882739,-60.719756 - 32.882719,-60.719778 -32.882318,-60.719077 - 32.882303,-60.719071 -32.882495,-60.717796 - 32.882456,-60.717786 -32.883126,-60.720047 - 32.883228,-60.719858 -32.884452,-60.720282 - 32.884481,-60.72005 -32.885794,-60.720588 - 32.885852,-60.720678 -32.884142,-60.72081 - 32.883259,-60.721268 -32.880745,-60.721057 - 32.88074)))
1881	Tablada	Santa Fe	Rosario	Rosario	((((-60.625491 -32.978272,-60.625609 - 32.978468,-60.625842 -32.978745,-60.626211 - 32.979087,-60.627022 -32.978944,-60.626992 - 32.979136,-60.626961 -32.979184,-60.626969 -



Handwritten signatures and initials.



Congreso de la Nación

13-PE-22  
OD 304  
265



					32.97931,-60.626808 -32.979837,-60.626743 - 32.980213,-60.626643 -32.98025,-60.626535 - 32.9815,-60.62653 -32.981548,-60.627957 - 32.981578,-60.628179 -32.985214,-60.628033 - 32.985305,-60.626519 -32.98445,-60.626194 - 32.984322,-60.625336 -32.984215,-60.625332 - 32.983943,-60.625652 -32.982759,-60.625815 - 32.981941,-60.6259 -32.98172,-60.626154 - 32.981192,-60.625912 -32.980065,-60.625787 - 32.979836,-60.625449 -32.979247,-60.625137 - 32.978438,-60.6251 -32.97834,-60.624124 - 32.974747,-60.62395 -32.973691,-60.624703 - 32.973571,-60.624782 -32.973908,-60.624915 - 32.974328,-60.624999 -32.974527,-60.625448 - 32.976484,-60.625033 -32.976489,-60.625491 - 32.978272)))
1882	Copello	Santa Fe	San Lorenzo	Capitán Bermúdez	(((-60.722836 -32.824812,-60.727913 - 32.825056,-60.729105 -32.82507,-60.730528 - 32.821038,-60.724214 -32.820798,-60.722836 - 32.824812)))
1883	El Ombú	Santa Fe	San Lorenzo	Fray Luis Beltrán	(((-60.735134 -32.783345,-60.734916 - 32.783538,-60.734837 -32.783737,-60.734763 - 32.783901,-60.734582 -32.783947,-60.734617 - 32.78459,-60.73476 -32.784558,-60.736014 - 32.784013,-60.736199 -32.78383,-60.736548 - 32.782879,-60.736493 -32.782685,-60.736176 - 32.782753,-60.735447 -32.782889,-60.735134 - 32.783345)))
1884	Batallan	Santa Fe	San Lorenzo	Capitán Bermúdez	(((-60.711785 -32.83161,-60.711569 - 32.832424,-60.711786 -32.833686,-60.711927 - 32.833708,-60.712075 -32.834599,-60.711946 - 32.834645,-60.712178 -32.836004,-60.714511 - 32.836045,-60.714528 -32.835647,-60.71494 - 32.835402,-60.712312 -32.832168,-60.711785 - 32.83161)))
1885	Costanera YPF	Santa Fe	San Lorenzo	San Lorenzo	(((-60.749578 -32.716751,-60.750325 - 32.716743,-60.750862 -32.716816,-60.751784 - 32.717005,-60.752492 -32.717303,-60.752879 - 32.717592,-60.753479 -32.717849,-60.754609 - 32.716141,-60.753791 -32.715994,-60.750427 - 32.716261,-60.749649 -32.716283,-60.748651 - 32.716112,-60.747836 -32.71613,-60.747493 - 32.716075,-60.746592 -32.716021,-60.745841 - 32.71613,-60.744716 -32.716057,-60.743955 - 32.716218,-60.743588 -32.716382,-60.743058 - 32.716459,-60.738953 -32.717874,-60.739274 - 32.718296,-60.739661 -32.718134,-60.742794 - 32.717249,-60.743899 -32.717132,-60.749578 - 32.716751)))
1886	Arroyito	Santa Fe	Rosario	Rosario	(((-60.694764 -32.916541,-60.69476 - 32.916524,-60.694161 -32.91652,-60.694194 - 32.916451,-60.694224 -32.915702,-60.694211 - 32.915513,-60.694013 -32.915514,-60.693989 - 32.917287,-60.694194 -32.917357,-60.694764 - 32.916541)))
1887	Granaderos	Santa Fe	San Lorenzo	Fray Luis Beltrán	(((-60.736962 -32.78342,-60.7432 -32.782349,- 60.74357 -32.782344,-60.745932 -32.778146,-



Handwritten signatures and initials.



Congreso de la Nación

13-PE-22  
OD 304  
266

					60.746152 -32.778115,-60.746374 -32.7772,- 60.745045 -32.777412,-60.744978 -32.777044,- 60.741484 -32.777707,-60.741382 -32.77746,- 60.740761 -32.777586,-60.741119 -32.776549,- 60.739763 -32.776835,-60.739828 -32.777581,- 60.738965 -32.777705,-60.736962 -32.78342)))
1888	San Cayetano	Santa Fe	Rosario	Rosario	(((-60.73068 -32.960968,-60.730493 - 32.961105,-60.731438 -32.961918,-60.732678 - 32.963027,-60.733114 -32.963421,-60.733096 - 32.964376,-60.734647 -32.964401,-60.732136 - 32.962198,-60.73068 -32.960968)))
1889	Antártida Argentina	Santa Fe	Rosario	Rosario	(((-60.723875 -32.93584,-60.723891 - 32.934875,-60.723499 -32.934873,-60.723475 - 32.935854,-60.723875 -32.93584)))
1890	Godoy	Santa Fe	Rosario	Rosario	(((-60.72482 -32.964593,-60.72487 -32.964076,- 60.723692 -32.964048,-60.723663 -32.964593,- 60.723781 -32.964652,-60.723873 -32.964641,- 60.723909 -32.964583,-60.72482 -32.964593)))
1891	Villa Pororó	Santa Fe	Rosario	Rosario	(((-60.692924 -32.956083,-60.693158 - 32.956088,-60.693117 -32.957731,-60.692649 - 32.957708,-60.692631 -32.958102,-60.69261 - 32.958588,-60.691428 -32.958429,-60.69147 - 32.958282,-60.691632 -32.957985,-60.691769 - 32.95767,-60.691898 -32.957311,-60.692073 - 32.956811,-60.692086 -32.956738,-60.692072 - 32.956629,-60.692049 -32.956533,-60.692017 - 32.956477,-60.691972 -32.956298,-60.691876 - 32.955845,-60.691742 -32.955296,-60.692328 - 32.955176,-60.692381 -32.955174,-60.692466 - 32.955187,-60.692523 -32.955202,-60.692521 - 32.955214,-60.6926 -32.955215,-60.692604 - 32.955191,-60.692784 -32.955208,-60.692809 - 32.955194,-60.693205 -32.955195,-60.693193 - 32.955359,-60.692912 -32.955351,-60.692855 - 32.956007,-60.692924 -32.956009,-60.692924 - 32.956083)))
1892	Belgrano Vía	Santa Fe	Rosario	Rosario	(((-60.717656 -32.949895,-60.71752 - 32.949947,-60.717496 -32.950074,-60.717566 - 32.950135,-60.71765 -32.950193,-60.718094 - 32.950543,-60.71855 -32.950949,-60.718587 - 32.951052,-60.718714 -32.951141,-60.719102 - 32.951473,-60.719092 -32.951882,-60.719412 - 32.951897,-60.719411 -32.95193,-60.719618 - 32.951937,-60.719621 -32.952021,-60.71984 - 32.952028,-60.719897 -32.952118,-60.719914 - 32.952415,-60.720173 -32.952403,-60.720218 - 32.952512,-60.720528 -32.952521,-60.720558 - 32.952381,-60.71921 -32.95123,-60.718983 - 32.950932,-60.718732 -32.950729,-60.718765 - 32.9505,-60.718754 -32.950273,-60.718342 - 32.95027,-60.718151 -32.950132,-60.718055 - 32.949992,-60.717962 -32.949914,-60.717938 - 32.949755,-60.71783 -32.949677,-60.717741 - 32.949675,-60.717757 -32.94924,-60.717119 - 32.949188,-60.717094 -32.949053,-60.716938 - 32.949047,-60.716944 -32.948818,-60.716455 - 32.948773,-60.716157 -32.94886,-60.716462 - 32.949148,-60.716467 -32.94924,-60.716814 - 32.949444,-60.716922 -32.949244,-60.717656 -



*[Handwritten signatures and initials]*



Congreso de la Nación

13-PE-22  
OD 304  
267



					32.949895)))
1893	República La Sexta	Santa Fe	Rosario	Rosario	((( -60.62475 -32.962544,-60.625064 - 32.963691,-60.623686 -32.963969,-60.623821 - 32.96457,-60.623018 -32.964699,-60.623072 - 32.965213,-60.622899 -32.965319,-60.622794 - 32.965451,-60.622684 -32.965757,-60.622344 - 32.965771,-60.621994 -32.965253,-60.621621 - 32.965219,-60.621704 -32.964551,-60.621861 - 32.964333,-60.621963 -32.963802,-60.621886 - 32.963276,-60.621787 -32.962801,-60.621512 - 32.961961,-60.623091 -32.961651,-60.62341 - 32.962805,-60.62475 -32.962544)))
1894	Paysandú	Santa Fe	Rosario	Funes	((( -60.855525 -32.909201,-60.85576 - 32.910104,-60.85567 -32.910118,-60.854646 - 32.91029,-60.854553 -32.910307,-60.854327 - 32.9094,-60.855525 -32.909201)))
1895	Las Delicias	Santa Fe	Rosario	Rosario	((( -60.658167 -32.997749,-60.65938 - 32.995907,-60.660115 -32.996208,-60.660783 - 32.996197,-60.660858 -32.995732,-60.661272 - 32.995705,-60.661351 -32.995007,-60.661235 - 32.994975,-60.661266 -32.994394,-60.660596 - 32.994083,-60.661187 -32.993174,-60.661722 - 32.992308,-60.661601 -32.992236,-60.662158 - 32.991393,-60.661993 -32.991329,-60.660676 - 32.993331,-60.659937 -32.994351,-60.660079 - 32.99444,-60.660165 -32.994477,-60.659227 - 32.995887,-60.658739 -32.996599,-60.658024 - 32.997695,-60.658028 -32.997803,-60.658167 - 32.997749)))
1896	La Paloma	Santa Fe	Rosario	Rosario	((( -60.635502 -33.012555,-60.635659 - 33.01101,-60.635272 -33.010876,-60.635152 - 33.011,-60.635236 -33.011048,-60.635098 - 33.011248,-60.634957 -33.011118,-60.63472 - 33.011233,-60.633919 -33.010558,-60.633675 - 33.010257,-60.633286 -33.009581,-60.633092 - 33.008465,-60.632154 -33.008568,-60.63202 - 33.008884,-60.632721 -33.009769,-60.634104 - 33.011548,-60.634104 -33.012102,-60.635263 - 33.013743,-60.635502 -33.012555)))
1897	San Martin Sur	Santa Fe	Rosario	Rosario	((( -60.653088 -33.020165,-60.653001 - 33.019772,-60.652823 -33.018986,-60.654866 - 33.019037,-60.654856 -33.019232,-60.655173 - 33.019268,-60.655149 -33.019512,-60.655755 - 33.019536,-60.655732 -33.020081,-60.655964 - 33.020666,-60.65603 -33.02077,-60.656093 - 33.02088,-60.656099 -33.020968,-60.656164 - 33.021059,-60.656126 -33.02116,-60.656072 - 33.021284,-60.655827 -33.0212,-60.655407 - 33.021125,-60.653893 -33.020469,-60.653088 - 33.020165)))
1898	Villa Los Pescadores	Santa Fe	Rosario	Rosario	((( -60.688488 -32.884398,-60.688105 - 32.884395,-60.688098 -32.884627,-60.688054 - 32.884839,-60.687971 -32.885154,-60.687891 - 32.885412,-60.687835 -32.885552,-60.687912 - 32.885564,-60.687799 -32.885831,-60.687792 - 32.886101,-60.687811 -32.88637,-60.687894 - 32.886377,-60.687848 -32.886677,-60.688219 -



Handwritten signatures and initials.



Congreso de la Nación

13-PE-22  
OD 304  
268

					32.886687,-60.68825 -32.8864,-60.68833 - 32.886403,-60.688366 -32.886243,-60.688406 - 32.886245,-60.688417 -32.885913,-60.688522 - 32.885909,-60.688529 -32.885333,-60.688226 - 32.885305,-60.68827 -32.885011,-60.688509 - 32.884968,-60.688516 -32.884617,-60.688488 - 32.884398)))
1899	Barrio Belgrano	Santa Fe	Rosario	Rosario	((( -60.720253 -32.949467,-60.720233 - 32.949334,-60.720185 -32.949272,-60.720025 - 32.949153,-60.719206 -32.949075,-60.719203 - 32.949637,-60.71978 -32.949639,-60.719838 - 32.949458,-60.720253 -32.949467)))
1900	Autoestrada	Santa Fe	Rosario	Ibarlucea	((( -60.728977 -32.865943,-60.725971 - 32.868302,-60.726363 -32.868622,-60.726368 - 32.868951,-60.729492 -32.868978,-60.729553 - 32.868661,-60.729724 -32.865943,-60.728977 - 32.865943)))
1901	Imperiale	Santa Fe	Rosario	Rosario	((( -60.676672 -33.016646,-60.674483 - 33.016574,-60.674421 -33.01754,-60.676613 - 33.017554,-60.676672 -33.016646)))
1902	Bella Vista Oeste	Santa Fe	Rosario	Rosario	((( -60.692017 -32.956477,-60.691857 - 32.956504,-60.69194 -32.956837,-60.692073 - 32.956811,-60.692086 -32.956738,-60.692072 - 32.956629,-60.692049 -32.956533,-60.692017 - 32.956477)),(-60.690096 -32.954134,-60.689008 - -32.949821,-60.687577 -32.950086,-60.687839 - 32.951195,-60.686476 -32.951447,-60.685525 - 32.951464,-60.685482 -32.95154,-60.685409 - 32.95195,-60.685381 -32.952313,-60.68582 - 32.952234,-60.686709 -32.952258,-60.687393 - 32.954953,-60.689279 -32.954631,-60.689322 - 32.954802,-60.68979 -32.954718,-60.689849 - 32.95602,-60.689093 -32.956001,-60.68914 - 32.956217,-60.690711 -32.956246,-60.691285 - 32.956258,-60.691583 -32.956239,-60.691618 - 32.956275,-60.691972 -32.956298,-60.691742 - 32.955296,-60.691611 -32.954794,-60.691615 - 32.954171,-60.691643 -32.953884,-60.691157 - 32.953871,-60.691172 -32.954135,-60.691036 - 32.954134,-60.691035 -32.954161,-60.690949 - 32.954159,-60.690952 -32.954127,-60.690771 - 32.954128,-60.690701 -32.954143,-60.690386 - 32.954144,-60.690387 -32.95415,-60.690096 - 32.954134)))
1903	El Sol	Santa Fe	Rosario	Rosario	((( -60.709053 -32.978748,-60.709181 - 32.976941,-60.70642 -32.976858,-60.706395 - 32.978684,-60.709053 -32.978748)))
1904	San Francisquito Vera Mujica	Santa Fe	Rosario	Rosario	((( -60.672875 -32.965081,-60.67278 - 32.964825,-60.672715 -32.964712,-60.672631 - 32.964269,-60.672733 -32.964251,-60.672732 - 32.964248,-60.673971 -32.964037,-60.673915 - 32.963841,-60.672676 -32.964056,-60.671416 - 32.96427,-60.671469 -32.964447,-60.672448 - 32.964298,-60.672524 -32.964721,-60.672597 - 32.964953,-60.672696 -32.965408,-60.672741 - 32.965791,-60.673119 -32.967068,-60.673395 - 32.968247,-60.673646 -32.969405,-60.673693 -



Handwritten signatures and initials.





Congreso de la Nación

13-PE-22  
OD 304  
269

					32.970004,-60.673697 -32.97053,-60.674196 - 32.970449,-60.674002 -32.969979,-60.674078 - 32.969947,-60.673943 -32.969325,-60.673686 - 32.968196,-60.673085 -32.966012,-60.673069 - 32.965885,-60.672875 -32.965081)))
1906	Bella Vista	Santa Fe	Rosario	Rosario	(((-60.68984 -33.024117,-60.689849 - 33.021951,-60.690109 -33.021948,-60.69012 - 33.021684,-60.690274 -33.021677,-60.690301 - 33.021266,-60.691188 -33.021281,-60.691222 - 33.020996,-60.690502 -33.020969,-60.690565 - 33.020306,-60.690553 -33.02002,-60.690761 - 33.020014,-60.690761 -33.0197,-60.691342 - 33.019696,-60.691335 -33.019147,-60.691631 - 33.019141,-60.691626 -33.018831,-60.691364 - 33.018834,-60.69135 -33.01804,-60.690621 - 33.018004,-60.690654 -33.015935,-60.690459 - 33.015957,-60.690478 -33.015567,-60.690311 - 33.015568,-60.690324 -33.014677,-60.689993 - 33.014675,-60.689399 -33.014678,-60.689346 - 33.014672,-60.689356 -33.017894,-60.689149 - 33.017896,-60.689194 -33.021157,-60.689128 - 33.021166,-60.689089 -33.021561,-60.689565 - 33.021568,-60.689571 -33.024099,-60.68984 - 33.024117)))
1907	San Francisco	Santa Fe	Rosario	Arroyo Seco	(((-60.514702 -33.151092,-60.515121 - 33.151421,-60.519383 -33.14749,-60.519042 - 33.147194,-60.514702 -33.151092)))
1908	Puente Gallego II	Santa Fe	Rosario	Rosario	(((-60.690184 -33.029802,-60.69017 - 33.026176,-60.689866 -33.026162,-60.689931 - 33.029834,-60.690184 -33.029802)))
1909	Ludueña	Santa Fe	Rosario	Rosario	(((-60.692979 -32.931113,-60.68975 - 32.931431,-60.689745 -32.931497,-60.689722 - 32.931557,-60.689676 -32.931597,-60.689674 - 32.931597,-60.689609 -32.931624,-60.689523 - 32.931627,-60.688979 -32.931593,-60.6885 - 32.931581,-60.688504 -32.931855,-60.688145 - 32.93191,-60.688148 -32.932099,-60.689357 - 32.932141,-60.689348 -32.932608,-60.689944 - 32.932621,-60.689952 -32.932521,-60.690392 - 32.93254,-60.690404 -32.932576,-60.690598 - 32.932577,-60.690614 -32.932336,-60.691098 - 32.932351,-60.691118 -32.932032,-60.691192 - 32.931969,-60.691998 -32.932004,-60.692777 - 32.932025,-60.692766 -32.932222,-60.692698 - 32.932222,-60.692687 -32.932473,-60.692788 - 32.932474,-60.69278 -32.932552,-60.692879 - 32.93255,-60.692872 -32.932805,-60.692646 - 32.932806,-60.692626 -32.933335,-60.692658 - 32.933333,-60.692647 -32.93368,-60.692608 - 32.933675,-60.692592 -32.933877,-60.692562 - 32.933925,-60.692627 -32.934189,-60.692659 - 32.934318,-60.692753 -32.934719,-60.692711 - 32.934727,-60.692773 -32.934953,-60.692908 - 32.934943,-60.692903 -32.935219,-60.693014 - 32.935202,-60.693189 -32.935198,-60.693203 - 32.934951,-60.693231 -32.93452,-60.69326 - 32.934016,-60.693259 -32.933945,-60.693287 - 32.933376,-60.693354 -32.933374,-60.693359 - 32.933072,-60.693366 -32.932875,-60.693392 - 32.932316,-60.693425 -32.931966,-60.6932 - 32.931965,-60.693208 -32.931759,-60.693463 -



*[Handwritten signatures]*



Congreso de la Nación

13-PE-22  
OD 304  
270

					32.931756,-60.693483 -32.931328,-60.692977 - 32.931353,-60.692979 -32.931113)),((-60.692981 -32.93096,-60.693777 -32.930896,-60.695033 - 32.930804,-60.695021 -32.931021,-60.694508 - 32.930972,-60.694274 -32.930958,-60.693943 - 32.930963,-60.693797 -32.930967,-60.693774 - 32.931221,-60.69414 -32.931226,-60.694142 - 32.93119,-60.694566 -32.931189,-60.694565 - 32.931217,-60.694995 -32.931232,-60.694976 - 32.931577,-60.695076 -32.93158,-60.695194 - 32.931523,-60.695404 -32.9314,-60.696131 - 32.931514,-60.696364 -32.931559,-60.696506 - 32.931594,-60.697037 -32.931785,-60.697032 - 32.93183,-60.697164 -32.931854,-60.697268 - 32.931687,-60.69748 -32.931776,-60.697695 - 32.931885,-60.698184 -32.932189,-60.698418 - 32.932189,-60.698452 -32.931356,-60.698434 - 32.931354,-60.698438 -32.931143,-60.698443 - 32.930713,-60.698981 -32.930648,-60.700177 - 32.930528,-60.700175 -32.930599,-60.700433 - 32.930597,-60.700426 -32.930939,-60.700516 - 32.930953,-60.700925 -32.931039,-60.700924 - 32.931105,-60.701544 -32.931151,-60.701544 - 32.931223,-60.702202 -32.931221,-60.702245 - 32.930305,-60.702631 -32.930263,-60.702631 - 32.930299,-60.703899 -32.930201,-60.704972 - 32.930095,-60.705036 -32.930059,-60.705189 - 32.930034,-60.706026 -32.929969,-60.706093 - 32.930007,-60.706098 -32.930202,-60.707298 - 32.930226,-60.707312 -32.929853,-60.707355 - 32.929822,-60.707425 -32.929803,-60.709361 - 32.929602,-60.70954 -32.92963,-60.709541 - 32.930072,-60.709696 -32.930073,-60.7097 - 32.929744,-60.710365 -32.929691,-60.71039 - 32.929226,-60.709138 -32.92931,-60.709126 - 32.929054,-60.708643 -32.929031,-60.708333 - 32.928945,-60.707301 -32.928938,-60.707269 - 32.929519,-60.705087 -32.929746,-60.705094 - 32.929495,-60.705097 -32.928877,-60.704417 - 32.928855,-60.70441 -32.92911,-60.703938 - 32.929101,-60.703943 -32.928835,-60.703103 - 32.928821,-60.703071 -32.929286,-60.702678 - 32.929293,-60.702679 -32.929359,-60.702128 - 32.929472,-60.701716 -32.92956,-60.701733 - 32.928772,-60.698792 -32.928703,-60.698749 - 32.929808,-60.698282 -32.929807,-60.698282 - 32.930029,-60.698215 -32.930068,-60.697021 - 32.930039,-60.697068 -32.929301,-60.696502 - 32.92931,-60.696529 -32.928646,-60.695867 - 32.928633,-60.695817 -32.930009,-60.693876 - 32.929948,-60.693983 -32.927052,-60.69344 - 32.927036,-60.693464 -32.926463,-60.693279 - 32.926457,-60.693208 -32.928552,-60.692624 - 32.928557,-60.692621 -32.928715,-60.692538 - 32.928714,-60.692537 -32.928793,-60.692507 - 32.928793,-60.692506 -32.928922,-60.69243 - 32.928924,-60.692429 -32.929204,-60.692325 - 32.929206,-60.692315 -32.929404,-60.692126 - 32.9294,-60.692093 -32.92998,-60.692001 - 32.930086,-60.691688 -32.930319,-60.691264 - 32.930583,-60.691066 -32.930684,-60.69055 - 32.930908,-60.690606 -32.93114,-60.692545 - 32.930993,-60.692981 -32.93096)))
1910	Los Humitos	Santa Fe	Rosario	Rosario	(((-60.727074 -32.969953,-60.725925 - 32.969946,-60.725906 -32.970247,-60.73165 - 32.970406,-60.731669 -32.969745,-60.731816 - 32.969733,-60.731891 -32.968633,-60.729512 -



*[Handwritten signatures and initials]*



Congreso de la Nación

13-PE-22  
OD 304  
271



					32.968557,-60.729506 -32.969306,-60.727114 -32.96925,-60.727074 -32.969953)))
1911	Villa América	Santa Fe	Rosario	Pérez	((( -60.770556 -33.011118,-60.776515 -33.011337,-60.776594 -33.009271,-60.770574 -33.009038,-60.770556 -33.011118)))
1912	La Resistencia	Santa Fe	Rosario	Villa Gobernador Gálvez	((( -60.656435 -33.036218,-60.656005 -33.036213,-60.656004 -33.036188,-60.6546 -33.036085,-60.654599 -33.036024,-60.653601 -33.035981,-60.653552 -33.036715,-60.653108 -33.03672,-60.653238 -33.034615,-60.653044 -33.034605,-60.653095 -33.032879,-60.65573 -33.032936,-60.656435 -33.036218)))
1913	Saladillo	Santa Fe	Rosario	Rosario	((( -60.617554 -32.995038,-60.617808 -32.994452,-60.617544 -32.994358,-60.617149 -32.995084,-60.616911 -32.99568,-60.61678 -32.996053,-60.61666 -32.997033,-60.61721 -32.997032,-60.617256 -32.996759,-60.617476 -32.996217,-60.617727 -32.995706,-60.618017 -32.995799,-60.617805 -32.996557,-60.618139 -32.996663,-60.618362 -32.996166,-60.619652 -32.99679,-60.620165 -32.997901,-60.620484 -32.997795,-60.620571 -32.997949,-60.620908 -32.997823,-60.62088 -32.997714,-60.620615 -32.997638,-60.620754 -32.997322,-60.620944 -32.997344,-60.620911 -32.997452,-60.62124 -32.997501,-60.621491 -32.997438,-60.621521 -32.997309,-60.62142 -32.997113,-60.62105 -32.997234,-60.621012 -32.997054,-60.621048 -32.996653,-60.621154 -32.996633,-60.621201 -32.996556,-60.621428 -32.996651,-60.621448 -32.996234,-60.620777 -32.996209,-60.620781 -32.996017,-60.620735 -32.996007,-60.620729 -32.995748,-60.620819 -32.995558,-60.621071 -32.995145,-60.621156 -32.994959,-60.621188 -32.994674,-60.621187 -32.994633,-60.621031 -32.994643,-60.620975 -32.994696,-60.620661 -32.994717,-60.620215 -32.994723,-60.620043 -32.994793,-60.619521 -32.99559,-60.619276 -32.995649,-60.617554 -32.995038)))
1914	Parque Alegre	Santa Fe	Rosario	Villa Gobernador Gálvez	((( -60.62552 -33.036557,-60.62563 -33.035056,-60.624834 -33.035024,-60.624754 -33.036524,-60.62552 -33.036557)))
1916	Colectora Barrio Giglione	Santa Fe	Rosario	Villa Gobernador Gálvez	((( -60.661727 -33.035137,-60.661742 -33.034812,-60.658495 -33.034664,-60.656406 -33.034629,-60.65644 -33.03488,-60.661727 -33.035137)))
1917	Coronel Aguirre	Santa Fe	Rosario	Villa Gobernador Gálvez	((( -60.648033 -33.03195,-60.648566 -33.032021,-60.650783 -33.032111,-60.650882 -33.029732,-60.648065 -33.029674,-60.648033 -33.03195)))
1918	Industrial	Santa Fe	Rosario	Granadero Baigorria	((( -60.724113 -32.856935,-60.724186 -32.857213,-60.724485 -32.858476,-60.724696 -32.858455,-60.724273 -32.856608,-60.724092 -32.855972,-60.723803 -32.855187,-60.723633 -



Handwritten signatures and initials.



*Congreso de la Nación*

13-PE-22  
OD 304  
272

					32.85524,-60.723726 -32.855565,-60.72374 - 32.855686,-60.724053 -32.856651,-60.724113 - 32.856935)))
1919	El Ombú	Santa Fe	Rosario	Villa Gobernador Gálvez	((( -60.646806 -33.031991,-60.646521 - 33.032202,-60.646527 -33.032544,-60.646526 - 33.033177,-60.647107 -33.033194,-60.647162 - 33.032811,-60.650502 -33.032899,-60.650757 - 33.032914,-60.652717 -33.032949,-60.652729 - 33.032795,-60.650703 -33.032681,-60.65069 - 33.032149,-60.647981 -33.032027,-60.646806 - 33.031991)))
1920	Villa Manuelita	Santa Fe	Rosario	Rosario	((( -60.624918 -32.988284,-60.623689 - 32.988161,-60.623674 -32.988128,-60.623272 - 32.988074,-60.622962 -32.98803,-60.622957 - 32.988355,-60.623013 -32.988582,-60.623118 - 32.988592,-60.623161 -32.988436,-60.62489 - 32.988482,-60.624918 -32.988284)))
1921	Las Tacuaritas	Misiones	Capital	Posadas	((( -55.951947 -27.400461,-55.952009 -27.4006,- 55.952482 -27.400456,-55.952607 -27.400891,- 55.952717 -27.40089,-55.952906 -27.401495,- 55.955089 -27.400888,-55.954739 -27.39991,- 55.95424 -27.400038,-55.954168 -27.399964,- 55.953156 -27.400189,-55.952917 -27.399264,- 55.9527 -27.399296,-55.952968 -27.400267,- 55.952626 -27.400375,-55.952532 -27.40009,- 55.951916 -27.400262,-55.951947 -27.400461)))
1922	Barrio Faraón	Misiones	Capital	Posadas	((( -55.944912 -27.401707,-55.945083 - 27.402226,-55.945111 -27.402243,-55.946192 - 27.401968,-55.946735 -27.401815,-55.946599 - 27.401339,-55.946075 -27.401465,-55.946027 - 27.401266,-55.94595 -27.401236,-55.945379 - 27.401381,-55.945427 -27.401574,-55.944912 - 27.401707)))
1923	Chacra 159	Misiones	Capital	Posadas	((( -55.942555 -27.365958,-55.942975 - 27.365918,-55.942751 -27.364074,-55.94217 - 27.36394,-55.941972 -27.364027,-55.941782 - 27.364209,-55.940669 -27.364968,-55.940763 - 27.365427,-55.94083 -27.366168,-55.94201 - 27.366029,-55.941995 -27.36578,-55.942046 - 27.365768,-55.942042 -27.365732,-55.942081 - 27.36572,-55.942068 -27.365519,-55.94249 - 27.365477,-55.942555 -27.365958)))
1924	Santa Clara 1	Misiones	Capital	Garupá	((( -55.842933 -27.458084,-55.842752 - 27.457851,-55.842706 -27.457791,-55.841897 - 27.45693,-55.841641 -27.456598,-55.841536 - 27.45644,-55.841414 -27.456132,-55.841309 - 27.45584,-55.841129 -27.455217,-55.840949 - 27.454897,-55.840714 -27.454515,-55.839129 - 27.454355,-55.839068 -27.454832,-55.838916 - 27.456217,-55.838865 -27.456506,-55.838811 - 27.45661,-55.838698 -27.457427,-55.838664 - 27.457511,-55.838515 -27.458544,-55.839852 - 27.458712,-55.841228 -27.458897,-55.842926 - 27.459148,-55.842933 -27.458084)))
1925	La Chacra 101	Misiones	Capital	Posadas	((( -55.93016 -27.383504,-55.930053 -



Handwritten signatures and initials.



Congreso de la Nación

13-PE-22  
OD 304  
273



					27.382639,-55.927243 -27.382917,-55.92734 - 27.383803,-55.93016 -27.383504)))
1926	La Cantera	Misiones	Capital	Posadas	(((55.907721 -27.417319,-55.908 -27.417305,- 55.908252 -27.417292,-55.908252 -27.417317,- 55.908416 -27.417311,-55.908415 -27.417328,- 55.908525 -27.417325,-55.908525 -27.417309,- 55.90861 -27.417305,-55.908609 -27.417319,- 55.908694 -27.417317,-55.908692 -27.417365,- 55.908842 -27.417366,-55.908848 -27.417132,- 55.909011 -27.417135,-55.909006 -27.417203,- 55.909905 -27.417217,-55.909872 -27.41791,- 55.909523 -27.418011,-55.909141 -27.418087,- 55.908935 -27.418114,-55.908898 -27.419479,- 55.908709 -27.419458,-55.908676 -27.419404,- 55.908471 -27.41939,-55.90836 -27.419307,- 55.908335 -27.419126,-55.90784 -27.418864,- 55.907618 -27.418588,-55.90677 -27.418607,- 55.906263 -27.418368,-55.904776 -27.418419,- 55.904095 -27.418288,-55.904061 -27.418149,- 55.904023 -27.417941,-55.904055 -27.417894,- 55.904836 -27.418033,-55.904947 -27.418046,- 55.905313 -27.418109,-55.905796 -27.418086,- 55.906006 -27.418062,-55.906048 -27.418012,- 55.906292 -27.417996,-55.906299 -27.418065,- 55.907364 -27.418047,-55.907426 -27.418005,- 55.907462 -27.417945,-55.907467 -27.417864,- 55.907625 -27.417867,-55.907632 -27.417647,- 55.907716 -27.417602,-55.907721 -27.417319)))
1927	La Tablada	Misiones	Capital	Posadas	(((55.911053 -27.420926,-55.911055 - 27.420629,-55.909379 -27.42079,-55.909257 - 27.420747,-55.90906 -27.419497,-55.908714 - 27.419468,-55.908927 -27.420753,-55.909112 - 27.421234,-55.909322 -27.421479,-55.909606 - 27.421552,-55.909891 -27.421466,-55.910198 - 27.421357,-55.910545 -27.421143,-55.911053 - 27.420926)))
1928	San Onofre	Misiones	Capital	Posadas	(((55.921677 -27.423142,-55.917849 - 27.423572,-55.917759 -27.423568,-55.916738 - 27.423687,-55.916708 -27.423698,-55.915662 - 27.423803,-55.915556 -27.423805,-55.913825 - 27.424019,-55.914149 -27.426522,-55.922055 - 27.425651,-55.921677 -27.423142)))
1929	El Mangal	Misiones	Capital	Posadas	(((55.937655 -27.36303,-55.937662 - 27.363123,-55.938609 -27.363,-55.938662 - 27.362945,-55.93857 -27.362226,-55.938553 - 27.362206,-55.937981 -27.362322,-55.937616 - 27.362355,-55.937675 -27.362718,-55.937757 - 27.362708,-55.937785 -27.362999,-55.937655 - 27.36303)))
1930	Lapachitos	Misiones	Capital	Posadas	(((55.917858 -27.41348,-55.918568 - 27.414429,-55.918871 -27.414808,-55.920446 - 27.414192,-55.921728 -27.414023,-55.922468 - 27.413957,-55.922346 -27.41304,-55.919959 - 27.413287,-55.918351 -27.413459,-55.918315 - 27.413231,-55.918076 -27.413244,-55.917858 - 27.41348)))
1931	Villa Cariño	Misiones	Capital	Posadas	(((55.900826 -27.416359,-55.900612 -



*[Handwritten signatures and initials]*



Congreso de la Nación

13-PE-22  
OD 304  
274



					27.417631,-55.900788 -27.417713,-55.900843 - 27.41791,-55.901298 -27.418135,-55.901643 - 27.418208,-55.901809 -27.41813,-55.902164 - 27.418202,-55.902448 -27.418285,-55.902499 - 27.418222,-55.904031 -27.418329,-55.904013 - 27.418007,-55.903884 -27.417995,-55.903748 - 27.418071,-55.903613 -27.418119,-55.903204 - 27.41808,-55.902716 -27.418001,-55.902515 - 27.417934,-55.902344 -27.417678,-55.902373 - 27.417655,-55.902613 -27.417013,-55.90177 - 27.416835,-55.90156 -27.417294,-55.901102 - 27.417155,-55.901325 -27.416501,-55.900826 - 27.416359)))
1932	Villa Lanús	Misiones	Capital	Posadas	(((-55.874702 -27.430106,-55.873418 - 27.431468,-55.873778 -27.431586,-55.874157 - 27.431632,-55.875107 -27.431847,-55.875525 - 27.431805,-55.875615 -27.431792,-55.87704 - 27.432115,-55.877109 -27.431864,-55.876207 - 27.431118,-55.874702 -27.430106)))
1933	Villa Stemberg	Misiones	Oberá	Oberá	(((-55.121997 -27.469396,-55.122882 - 27.47017,-55.123621 -27.469635,-55.123327 - 27.469473,-55.123038 -27.469114,-55.121665 - 27.467889,-55.121005 -27.468534,-55.11981 - 27.467449,-55.119522 -27.46852,-55.121268 - 27.470175,-55.121997 -27.469396)))
1934	Kilómetro 11	Misiones	Oberá	Oberá	(((-55.080672 -27.472737,-55.081054 - 27.472739,-55.08118 -27.469421,-55.080767 - 27.469449,-55.080672 -27.472737)))
1935	Copisa	Misiones	Oberá	Oberá	(((-55.155059 -27.475556,-55.154942 - 27.476712,-55.15571 -27.477489,-55.155077 - 27.477952,-55.153889 -27.477751,-55.154145 - 27.47662,-55.153704 -27.476521,-55.153807 - 27.476041,-55.153762 -27.476033,-55.153868 - 27.475576,-55.153486 -27.475495,-55.153547 - 27.475239,-55.153233 -27.475111,-55.153048 - 27.474959,-55.152775 -27.47507,-55.152504 - 27.474786,-55.153254 -27.47415,-55.154786 - 27.472524,-55.155065 -27.472586,-55.15513 - 27.472723,-55.155079 -27.47286,-55.157986 - 27.472802,-55.158494 -27.472155,-55.160391 - 27.471097,-55.160972 -27.47147,-55.161993 - 27.470108,-55.16447 -27.471384,-55.163114 - 27.472484,-55.162665 -27.47219,-55.16241 - 27.472465,-55.159552 -27.474573,-55.159239 - 27.474883,-55.158527 -27.475398,-55.156248 - 27.474217,-55.155566 -27.474242,-55.155306 - 27.474625,-55.155187 -27.47481,-55.155127 - 27.475033,-55.15517 -27.475046,-55.155059 - 27.475556)))
1936	Kilómetro 0	Misiones	Oberá	Oberá	(((-55.168284 -27.490891,-55.168387 - 27.490421,-55.167613 -27.490225,-55.168133 - 27.489156,-55.16809 -27.48913,-55.167134 - 27.488774,-55.166942 -27.488872,-55.1662 - 27.489412,-55.166107 -27.489801,-55.166059 - 27.490114,-55.166292 -27.490545,-55.166608 - 27.490771,-55.167345 -27.491032,-55.168217 - 27.491169,-55.168284 -27.490891)))



*Handwritten signatures and initials*



Congreso de la Nación

13-PE-22  
OD 304  
275



1937	Kilometro 9 y medio	Misiones	Oberá	Oberá	(((55.082938 -27.482081,-55.080365 - 27.480343,-55.080087 -27.480581,-55.082593 - 27.482422,-55.082938 -27.482081)))
1938	Sargento Cabral	Misiones	Oberá	Oberá	(((55.096582 -27.509944,-55.096463 - 27.509999,-55.095996 -27.509585,-55.095862 - 27.509502,-55.095029 -27.510305,-55.097009 - 27.511672,-55.097685 -27.510893,-55.09734 - 27.510662,-55.097277 -27.510672,-55.097001 - 27.510449,-55.097147 -27.510299,-55.096582 - 27.509944)))
1939	Tres Esquinas	Misiones	Oberá	Oberá	(((55.125322 -27.50303,-55.123878 - 27.502596,-55.123436 -27.50373,-55.123965 - 27.503957,-55.12462 -27.504379,-55.124975 - 27.503798,-55.125322 -27.50303)))
1940	El Progreso	Misiones	Oberá	Oberá	(((55.108882 -27.516875,-55.109651 - 27.51606,-55.109139 -27.515352,-55.108115 - 27.514643,-55.107506 -27.514316,-55.10635 - 27.515151,-55.108882 -27.516875)))
1941	Prosol 1	Misiones	Capital	Posadas	(((55.940941 -27.409957,-55.941976 - 27.409843,-55.942073 -27.410456,-55.942162 - 27.410914,-55.943152 -27.410655,-55.946122 - 27.410029,-55.945601 -27.408401,-55.944718 - 27.408547,-55.944534 -27.407971,-55.940761 - 27.408386,-55.940941 -27.409957)))
1942	Ducon Olero	Misiones	Capital	Posadas	(((55.952925 -27.43179,-55.952647 - 27.431085,-55.952534 -27.431031,-55.952187 - 27.430164,-55.951707 -27.430583,-55.951207 - 27.430994,-55.950794 -27.431255,-55.949564 - 27.431927,-55.94879 -27.432529,-55.948697 - 27.432614,-55.949253 -27.433152,-55.949945 - 27.433828,-55.950899 -27.433127,-55.9513 - 27.432504,-55.951855 -27.432083,-55.95251 - 27.431569,-55.952655 -27.431904,-55.952925 - 27.43179)))
1943	Miguel Lanús	Misiones	Capital	Posadas	(((55.875561 -27.426602,-55.874732 - 27.425953,-55.873974 -27.426712,-55.874831 - 27.42736,-55.875561 -27.426602)))
1944	Miguel Lanús Sector B	Misiones	Capital	Posadas	(((55.87569 -27.424882,-55.876622 - 27.425577,-55.878994 -27.423057,-55.877727 - 27.422098,-55.876087 -27.423709,-55.876467 - 27.424089,-55.87569 -27.424882)))
1945	Prosol 2	Misiones	Capital	Posadas	(((55.946886 -27.421488,-55.947068 - 27.422911,-55.950016 -27.422654,-55.949516 - 27.421225,-55.946886 -27.421488)))
1946	Familias Unidas	Misiones	Capital	Posadas	(((55.967119 -27.467909,-55.966248 - 27.467278,-55.964783 -27.467054,-55.963502 - 27.465606,-55.961325 -27.465512,-55.960255 - 27.470549,-55.959417 -27.474827,-55.959885 - 27.47487,-55.961547 -27.474842,-55.963803 - 27.474978,-55.964131 -27.477566,-55.964801 - 27.48182,-55.967631 -27.48166,-55.97081 -



Handwritten signatures and initials: "Jm CZ" and "le y"



Congreso de la Nación

13-PE-22  
OD 304  
276

					27.481421,-55.970761 -27.473286,-55.970771 - 27.470648,-55.969516 -27.469384,-55.967119 - 27.467909))))
1947	Santa Clara 3	Misiones	Capital	Garupá	((( -55.834383 -27.457353,-55.835105 - 27.45829,-55.835988 -27.459395,-55.83698 - 27.460403,-55.837863 -27.45516,-55.838078 - 27.453874,-55.83742 -27.453594,-55.836732 - 27.453436,-55.836181 -27.452572,-55.835678 - 27.452139,-55.834896 -27.451388,-55.834645 - 27.451523,-55.834001 -27.451885,-55.832928 - 27.45257,-55.83121 -27.453517,-55.834383 - 27.457353))))
1948	Sarmiento	Misiones	Guarani	San Vicente	((( -54.473778 -26.971451,-54.474785 - 26.970159,-54.473975 -26.970109,-54.472895 - 26.969739,-54.472734 -26.969385,-54.472517 - 26.969489,-54.471672 -26.969285,-54.471602 - 26.968992,-54.46958 -26.968262,-54.469622 - 26.970043,-54.469655 -26.970157,-54.471112 - 26.970562,-54.473778 -26.971451))))
1949	Villa de La Chacra 37	Misiones	Capital	Posadas	((( -55.905215 -27.380963,-55.905216 - 27.381022,-55.90522 -27.381093,-55.905592 - 27.381075,-55.906042 -27.381051,-55.906027 - 27.380945,-55.905881 -27.380945,-55.905806 - 27.380907,-55.905715 -27.380905,-55.905658 - 27.380962,-55.905474 -27.380972,-55.905367 - 27.380949,-55.905215 -27.380963))))
1950	Villa del Barrio Unidos	Misiones	Capital	Garupá	((( -55.851345 -27.460073,-55.851811 - 27.461019,-55.855133 -27.459512,-55.854621 - 27.458593,-55.851345 -27.460073))))
1951	Sauer	Misiones	Capital	Garupá	((( -55.858174 -27.46165,-55.8583 -27.461433,- 55.857022 -27.460755,-55.856888 -27.46096,- 55.858174 -27.46165))))
1952	Barrio Aeroclub	Misiones	Oberá	Oberá	((( -55.127601 -27.51669,-55.128852 - 27.513327,-55.127983 -27.513071,-55.127225 - 27.515049,-55.126108 -27.514696,-55.125591 - 27.516074,-55.12858 -27.517415,-55.128717 - 27.517179,-55.127601 -27.51669))))
1953	Bella Vista	Misiones	Oberá	Oberá	((( -55.121973 -27.512173,-55.122265 - 27.511366,-55.122214 -27.511164,-55.121366 - 27.510894,-55.120978 -27.511838,-55.121973 - 27.512173))))
1954	Aeroclub	Misiones	Oberá	Oberá	((( -55.111509 -27.510227,-55.111382 - 27.510452,-55.111835 -27.51116,-55.112107 - 27.511549,-55.112417 -27.511874,-55.112867 - 27.510601,-55.111509 -27.510227))))
1955	Don Santiago	Misiones	Capital	Garupá	((( -55.85707 -27.463683,-55.85796 -27.464076,- 55.857965 -27.464154,-55.858768 -27.464603,- 55.859003 -27.464343,-55.859692 -27.464311,- 55.859694 -27.4644,-55.86071 -27.464356,- 55.861485 -27.46435,-55.862666 -27.464331,- 55.862646 -27.463574,-55.862721 -27.462917,-



Handwritten signatures and initials.





Congreso de la Nación

13-PE-22  
OD 304  
277



					55.861602 -27.462994,-55.85889 -27.463255,- 55.857358 -27.463315,-55.85707 -27.463683)))
1956	La Esperanza	Misiones	Capital	Garupá	(((55.846446 -27.536663,-55.848849 - 27.535065,-55.843214 -27.52773,-55.840438 - 27.529568,-55.84026 -27.52931,-55.839996 - 27.529499,-55.839758 -27.529149,-55.839217 - 27.529381,-55.838752 -27.529661,-55.838292 - 27.529033,-55.836298 -27.530249,-55.835782 - 27.529548,-55.835004 -27.530011,-55.834695 - 27.529614,-55.833969 -27.530079,-55.834225 - 27.530416,-55.834549 -27.530218,-55.83532 - 27.531283,-55.835014 -27.531469,-55.835231 - 27.531768,-55.834878 -27.531984,-55.836861 - 27.532927,-55.846446 -27.536663)))
1957	Villa Bonita	Misiones	Capital	Garupá	(((55.863143 -27.461537,-55.86317 - 27.461691,-55.864779 -27.461423,-55.864902 - 27.461497,-55.867527 -27.461012,-55.867466 - 27.460859,-55.86482 -27.461268,-55.864207 - 27.461365,-55.864213 -27.461099,-55.863429 - 27.461107,-55.863482 -27.461457,-55.863143 - 27.461537)))
1958	San Lucas	Misiones	Capital	Posadas	(((55.922674 -27.422986,-55.92454 - 27.422777,-55.924305 -27.421275,-55.92364 - 27.421304,-55.923506 -27.421334,-55.923377 - 27.421395,-55.923342 -27.421488,-55.922474 - 27.4216,-55.922674 -27.422986)))
1959	Papa Francisco	Misiones	Capital	Posadas	(((55.871426 -27.429556,-55.87252 - 27.428426,-55.871603 -27.427735,-55.870459 - 27.428807,-55.871426 -27.429556)))
1960	Barrio Santa Cecilia	Misiones	Capital	Posadas	(((55.892293 -27.424293,-55.891967 - 27.424743,-55.892257 -27.424805,-55.892481 - 27.424814,-55.892412 -27.425155,-55.892532 - 27.425211,-55.892302 -27.425665,-55.892673 - 27.4258,-55.89347 -27.425909,-55.893893 - 27.424661,-55.892293 -27.424293)))
1961	Altos de Bella Vista	Misiones	Capital	Posadas	(((55.923484 -27.415805,-55.92328 - 27.413948,-55.922508 -27.414005,-55.922437 - 27.413971,-55.92173 -27.414034,-55.92045 - 27.414205,-55.920291 -27.414271,-55.919744 - 27.414476,-55.919163 -27.414703,-55.918886 - 27.414815,-55.920015 -27.41617,-55.920438 - 27.416123,-55.921295 -27.416053,-55.923484 - 27.415805)))
1962	Osorio	Misiones	Oberá	Oberá	(((55.085003 -27.475606,-55.084973 - 27.476568,-55.085072 -27.476651,-55.085034 - 27.477182,-55.081714 -27.477093,-55.081741 - 27.476512,-55.082989 -27.47649,-55.083083 - 27.475541,-55.085003 -27.475606)))
1963	112 Yohaza	Misiones	Capital	Posadas	(((55.932655 -27.377311,-55.92955 - 27.377653,-55.929465 -27.377682,-55.929766 - 27.379808,-55.93073 -27.379772,-55.931193 - 27.379725,-55.931423 -27.379687,-55.931673 - 27.379603,-55.933379 -27.379393,-55.933124 -



Handwritten signatures and initials.



Congreso de la Nación

13-PE-22  
OD 304  
278



					27.377645,-55.932704 -27.377668,-55.932655 -27.377311)))
1964	Santa Clara 2	Misiones	Capital	Garupá	(((55.842959 -27.458119,-55.842955 -27.458258,-55.842979 -27.458752,-55.84313 -27.459257,-55.844112 -27.459406,-55.844979 -27.458978,-55.84743 -27.457928,-55.848195 -27.457597,-55.849169 -27.457136,-55.848806 -27.456685,-55.847939 -27.456358,-55.846296 -27.455807,-55.845148 -27.455388,-55.844273 -27.454868,-55.844099 -27.454942,-55.843654 -27.454705,-55.841564 -27.454703,-55.841285 -27.454751,-55.841334 -27.455167,-55.841592 -27.456019,-55.842043 -27.456946,-55.842388 -27.457424,-55.842551 -27.457578,-55.842776 -27.457836,-55.842959 -27.458119)))
1965	Chacra 120	Misiones	Capital	Posadas	(((55.933763 -27.380346,-55.933855 -27.380119,-55.933943 -27.379673,-55.933923 -27.379388,-55.93401 -27.378897,-55.93442 -27.37886,-55.934214 -27.377147,-55.933207 -27.377239,-55.933446 -27.379127,-55.933635 -27.380414,-55.933763 -27.380346)))
1966	San Onofre II	Misiones	Capital	Posadas	(((55.915509 -27.42244,-55.91359 -27.422643,-55.913803 -27.424004,-55.914677 -27.423897,-55.914515 -27.4226,-55.915448 -27.422499,-55.915606 -27.423799,-55.91668 -27.423686,-55.916608 -27.423011,-55.917741 -27.422948,-55.918663 -27.422823,-55.918755 -27.423442,-55.922581 -27.423012,-55.922155 -27.419694,-55.916304 -27.420218,-55.915395 -27.420107,-55.91536 -27.419763,-55.91471 -27.419807,-55.914763 -27.420296,-55.913298 -27.420419,-55.913354 -27.420647,-55.915184 -27.420485,-55.915185 -27.420607,-55.917029 -27.420538,-55.917118 -27.421298,-55.917486 -27.421248,-55.917671 -27.422239,-55.916577 -27.422322,-55.915509 -27.42244)))
1967	San Lorenzo B	Misiones	Capital	Posadas	(((55.908848 -27.42767,-55.908854 -27.428239,-55.910991 -27.427997,-55.912518 -27.427852,-55.914238 -27.427714,-55.913657 -27.423318,-55.91142 -27.423467,-55.91145 -27.423574,-55.911405 -27.425562,-55.911313 -27.425636,-55.910395 -27.425726,-55.909711 -27.425696,-55.909427 -27.425786,-55.9092 -27.426115,-55.90898 -27.426589,-55.908848 -27.42767)))
1968	Cerro Pelón	Misiones	Capital	Posadas	(((55.886747 -27.362957,-55.887756 -27.362843,-55.887757 -27.362674,-55.887715 -27.362451,-55.887626 -27.362072,-55.887594 -27.361934,-55.887115 -27.361968,-55.886999 -27.362089,-55.886763 -27.362543,-55.886674 -27.362921,-55.886747 -27.362957)))
1969	Caballeriza	Misiones	Oberá	Oberá	(((55.143306 -27.47819,-55.14357 -27.477227,-55.141447 -27.476847,-55.141373 -27.476818,-55.141568 -27.475847,-55.140068 -27.475595,-55.139691 -27.475547,-55.139694 -27.4753,-55.139675 -27.474905,-55.139714 -27.474269,-55.139325 -27.474283,-55.138603 -27.474109,-



Handwritten signatures and initials.



Congreso de la Nación

13-PE-22  
OD 304  
279

					55.138641 -27.47337,-55.137956 -27.473333,- 55.137411 -27.473446,-55.136404 -27.473488,- 55.135998 -27.473564,-55.135842 -27.47386,- 55.133794 -27.474585,-55.133225 -27.474787,- 55.132956 -27.47494,-55.132798 -27.475086,- 55.13264 -27.475189,-55.132638 -27.475329,- 55.132721 -27.475362,-55.134462 -27.475746,- 55.134674 -27.474912,-55.135899 -27.475095,- 55.136318 -27.475155,-55.137224 -27.475304,- 55.137043 -27.476126,-55.138546 -27.476416,- 55.140284 -27.476705,-55.141419 -27.476843,- 55.141255 -27.477881,-55.143306 -27.47819))))
1971	Terminación Villa Blanquita	Misiones	Oberá	Oberá	((((-55.1148 -27.474587,-55.114717 -27.475111,- 55.114633 -27.475406,-55.114324 -27.47609,- 55.114052 -27.476004,-55.114133 -27.475806,- 55.113855 -27.475716,-55.113595 -27.475522,- 55.113786 -27.475288,-55.113863 -27.475063,- 55.114059 -27.474858,-55.114008 -27.47476,- 55.113895 -27.47465,-55.114155 -27.474243,- 55.114281 -27.474192,-55.1147 -27.473899,- 55.115003 -27.47358,-55.114886 -27.473358,- 55.11496 -27.472986,-55.115038 -27.472781,- 55.115104 -27.472442,-55.115204 -27.472474,- 55.115345 -27.472489,-55.115718 -27.472436,- 55.116258 -27.472338,-55.116506 -27.472239,- 55.116794 -27.472069,-55.116914 -27.471943,- 55.117295 -27.471398,-55.117501 -27.471206,- 55.117609 -27.471131,-55.11798 -27.47104,- 55.118252 -27.470995,-55.118558 -27.470998,- 55.118734 -27.470997,-55.118884 -27.470958,- 55.118933 -27.470925,-55.119283 -27.47126,- 55.119606 -27.471562,-55.118698 -27.472271,- 55.118854 -27.472439,-55.118201 -27.472948,- 55.11743 -27.473342,-55.116887 -27.473621,- 55.116607 -27.473784,-55.116392 -27.473946,- 55.115841 -27.474197,-55.115668 -27.47429,- 55.1148 -27.474587))))
1972	Barrio Norte	Misiones	Oberá	Oberá	((((-55.114884 -27.473357,-55.114994 - 27.473582,-55.114691 -27.473899,-55.114267 - 27.474186,-55.114147 -27.474242,-55.113885 - 27.47465,-55.114003 -27.474768,-55.114051 - 27.474849,-55.113859 -27.475057,-55.113781 - 27.475291,-55.113587 -27.475527,-55.113852 - 27.475714,-55.113693 -27.475854,-55.113297 - 27.475894,-55.113083 -27.476361,-55.11256 - 27.476218,-55.112392 -27.476565,-55.112095 - 27.477091,-55.111833 -27.477001,-55.111712 - 27.477178,-55.1117 -27.477407,-55.111643 - 27.477641,-55.111536 -27.477602,-55.111343 - 27.477963,-55.111012 -27.477853,-55.110536 - 27.4777,-55.110011 -27.477896,-55.109937 - 27.478021,-55.109743 -27.47796,-55.109538 - 27.478401,-55.109075 -27.47937,-55.108317 - 27.479065,-55.108014 -27.479364,-55.107873 - 27.479467,-55.107307 -27.479254,-55.107559 - 27.478732,-55.107948 -27.478858,-55.108173 - 27.478377,-55.108415 -27.478464,-55.108618 - 27.47803,-55.108807 -27.478095,-55.10918 - 27.477701,-55.109397 -27.477123,-55.109679 - 27.476673,-55.10979 -27.476685,-55.109999 - 27.476289,-55.111172 -27.476731,-55.111436 - 27.476198,-55.111529 -27.476228,-55.111694 - 27.475871,-55.11119 -27.475956,-55.113045 - 27.475636,-55.113149 -27.474843,-55.113314 - 27.474546,-55.113359 -27.474578,-55.113572 -



*[Handwritten signatures and initials]*



Congreso de la Nación

13-PE-22  
OD 304  
280



					27.474316,-55.113271 -27.474137,-55.113367 - 27.474014,-55.113224 -27.473929,-55.113283 - 27.473845,-55.112948 -27.47364,-55.112863 - 27.473763,-55.112204 -27.473464,-55.112265 - 27.473327,-55.112059 -27.473216,-55.112589 - 27.472478,-55.112928 -27.472303,-55.113683 - 27.473113,-55.113796 -27.473193,-55.113922 - 27.473183,-55.11397 -27.473084,-55.114061 - 27.472734,-55.114196 -27.47227,-55.11426 - 27.47227,-55.114316 -27.471988,-55.114456 - 27.471708,-55.114569 -27.471558,-55.114616 - 27.471461,-55.114464 -27.471357,-55.114585 - 27.471275,-55.114727 -27.471175,-55.115327 - 27.470778,-55.115505 -27.470976,-55.1153 - 27.471927,-55.115178 -27.472445,-55.115104 - 27.472442,-55.115038 -27.472781,-55.11496 - 27.472986,-55.114884 -27.473357)))
1973	Villa Ruf	Misiones	Oberá	Oberá	(((-55.132931 -27.493734,-55.132635 - 27.493725,-55.13229 -27.493923,-55.132215 - 27.493872,-55.131707 -27.493763,-55.131435 - 27.493931,-55.131071 -27.494136,-55.130896 - 27.494396,-55.131728 -27.494749,-55.131837 - 27.494775,-55.131799 -27.495018,-55.132412 - 27.495269,-55.132616 -27.495028,-55.133021 - 27.495011,-55.134065 -27.495039,-55.134439 - 27.49428,-55.132931 -27.493734)))
1974	Cien Hectáreas	Misiones	Oberá	Oberá	(((-55.125162 -27.460609,-55.125065 - 27.460653,-55.124931 -27.460922,-55.125035 - 27.462146,-55.125227 -27.462238,-55.125677 - 27.462322,-55.126962 -27.462428,-55.128112 - 27.462443,-55.128658 -27.462419,-55.129256 - 27.46234,-55.129858 -27.462205,-55.130483 - 27.461943,-55.1303 -27.461291,-55.128098 - 27.46172,-55.127629 -27.461099,-55.126516 - 27.460686,-55.126355 -27.460893,-55.125211 - 27.460476,-55.125162 -27.460609)))
1975	Sixten Vick	Misiones	Oberá	Oberá	(((-55.14227 -27.478101,-55.136432 - 27.477099,-55.136283 -27.47736,-55.138936 - 27.478416,-55.138548 -27.479278,-55.140392 - 27.479568,-55.141235 -27.479605,-55.142273 - 27.479368,-55.142831 -27.479129,-55.143328 - 27.478844,-55.143398 -27.478336,-55.14227 - 27.478101)))
1976	San José	Misiones	Oberá	Oberá	(((-55.120219 -27.458762,-55.121153 - 27.459303,-55.123347 -27.460446,-55.123876 - 27.460731,-55.124382 -27.460841,-55.12494 - 27.46089,-55.125065 -27.460653,-55.125162 - 27.460609,-55.125528 -27.459613,-55.125605 - 27.459121,-55.126402 -27.457706,-55.126859 - 27.456767,-55.125643 -27.456234,-55.124093 - 27.455412,-55.123535 -27.456164,-55.123325 - 27.456017,-55.122655 -27.457035,-55.12181 - 27.456108,-55.121608 -27.456075,-55.120868 - 27.455343,-55.121041 -27.45498,-55.120818 - 27.45472,-55.120367 -27.454678,-55.120028 - 27.454328,-55.119866 -27.454445,-55.119634 - 27.45426,-55.119495 -27.454492,-55.119208 - 27.454926,-55.1175 -27.456998,-55.120219 - 27.458762)))



*[Handwritten signatures and initials]*



Congreso de la Nación

13-PE-22  
OD 304  
281



1977	Barrio Nuevo Garupa	Misiones	Capital	Garupá	((( -55.824138 -27.483643, -55.823801 -27.480324, -55.823308 -27.480443, -55.82303 -27.481146, -55.823062 -27.48187, -55.823847 -27.481867, -55.824055 -27.483607, -55.822966 -27.483744, -55.822893 -27.483428, -55.82232 -27.483515, -55.822213 -27.48301, -55.821502 -27.483147, -55.821608 -27.483663, -55.820111 -27.483941, -55.820156 -27.484245, -55.819863 -27.484292, -55.81996 -27.484779, -55.818846 -27.484958, -55.819172 -27.486474, -55.819066 -27.486537, -55.819444 -27.488616, -55.821835 -27.48825, -55.821138 -27.484063, -55.824138 -27.483643)))
1978	Sapucay	Misiones	Oberá	Oberá	((( -55.103694 -27.48204, -55.104211 -27.483082, -55.104811 -27.483327, -55.105217 -27.482924, -55.105542 -27.482426, -55.106286 -27.481671, -55.106697 -27.48101, -55.106194 -27.480942, -55.105612 -27.481341, -55.105173 -27.481481, -55.104222 -27.481196, -55.104156 -27.481219, -55.103694 -27.48204)))
1979	Oberá 3	Misiones	Oberá	Oberá	((( -55.118464 -27.473531, -55.118704 -27.473594, -55.1188 -27.473438, -55.118234 -27.472922, -55.118201 -27.472948, -55.116887 -27.473621, -55.116607 -27.473784, -55.116392 -27.473946, -55.115841 -27.474197, -55.115668 -27.47429, -55.1148 -27.474587, -55.114717 -27.475111, -55.114633 -27.475406, -55.114348 -27.476038, -55.115494 -27.476527, -55.115857 -27.47564, -55.116172 -27.475203, -55.11632 -27.475047, -55.117777 -27.474212, -55.118059 -27.474026, -55.118229 -27.473762, -55.118464 -27.473531)))
1980	Belén	Misiones	Capital	Posadas	((( -55.963217 -27.420395, -55.962417 -27.420649, -55.958332 -27.421706, -55.959267 -27.424794, -55.96021 -27.424616, -55.960488 -27.425507, -55.961658 -27.425212, -55.961368 -27.424299, -55.962611 -27.424015, -55.962101 -27.422096, -55.963314 -27.42175, -55.963501 -27.42159, -55.963423 -27.420818, -55.963217 -27.420395)))
1981	Barrio Latinoamérica	Misiones	Capital	Posadas	((( -55.93774 -27.421976, -55.937624 -27.421871, -55.937151 -27.421889, -55.936733 -27.421667, -55.936276 -27.42152, -55.936351 -27.422302, -55.937568 -27.42225, -55.937741 -27.422048, -55.93774 -27.421976)))
1982	Itaberá	Misiones	Capital	Posadas	((( -55.949046 -27.38223, -55.952573 -27.381771, -55.952648 -27.380869, -55.952505 -27.380079, -55.952084 -27.379379, -55.951836 -27.378534, -55.951752 -27.378125, -55.951277 -27.378122, -55.951174 -27.378713, -55.951312 -27.379044, -55.951402 -27.379489, -55.951114 -27.379528, -55.950854 -27.379677, -55.950574 -27.379633, -55.950375 -27.379563, -55.95038 -27.379206, -55.950353 -27.378831, -55.950319 -27.377928, -55.951193 -27.377751, -55.95111 -27.376956, -55.950233 -27.377037, -55.949201 -27.37719, -55.949267 -27.37788, -55.949394 -27.378752, -55.948586 -27.378828, -55.949046 -27.38223)))



Handwritten signatures and initials.



Congreso de la Nación

13-PE-22  
OD 304  
282



1983	Chacra 142	Misiones	Capital	Posadas	(((-55.946736 -27.379986,-55.947092 - 27.382366,-55.948952 -27.382184,-55.948781 - 27.381075,-55.948309 -27.381139,-55.948301 - 27.381029,-55.947829 -27.381081,-55.947736 - 27.380691,-55.948751 -27.380541,-55.948508 - 27.378938,-55.94756 -27.379042,-55.94637 - 27.379119,-55.946736 -27.379986)))
1984	Chacra 143 Barrio Santa Rita	Misiones	Capital	Posadas	(((-55.946669 -27.383349,-55.946689 - 27.383561,-55.946369 -27.383585,-55.946371 - 27.383618,-55.945364 -27.383696,-55.945342 - 27.383445,-55.945605 -27.383422,-55.945607 - 27.383457,-55.946669 -27.383349)))
1985	Horacio Quiroga	Misiones	Capital	Garupá	(((-55.845151 -27.455339,-55.845628 - 27.454995,-55.844634 -27.453941,-55.844131 - 27.453451,-55.843658 -27.453805,-55.843092 - 27.453295,-55.842862 -27.453459,-55.841824 - 27.452484,-55.841584 -27.452615,-55.840506 - 27.451523,-55.842747 -27.449747,-55.840308 - 27.447343,-55.837513 -27.449373,-55.837489 - 27.450288,-55.838474 -27.452176,-55.840463 - 27.453922,-55.842554 -27.454274,-55.844 - 27.454681,-55.845151 -27.455339)))
1986	Treinta de Octubre	Misiones	Capital	Posadas	(((-55.949184 -27.375579,-55.949278 - 27.376353,-55.948174 -27.376502,-55.94817 - 27.376474,-55.948053 -27.375704,-55.949184 - 27.375579)))
1987	Villa del Barrio Rocamora	Misiones	Capital	Posadas	(((-55.910627 -27.378798,-55.910733 - 27.379634,-55.911268 -27.379572,-55.911247 - 27.379337,-55.911449 -27.37932,-55.911427 - 27.379051,-55.911633 -27.378982,-55.911607 - 27.378659,-55.910682 -27.378733,-55.910627 - 27.378798)))
1989	Villa de La Chacra 201	Misiones	Capital	Posadas	(((-55.946171 -27.362154,-55.946376 - 27.362125,-55.946144 -27.360349,-55.945861 - 27.36038,-55.946171 -27.362154)))
1990	El Mangal	Misiones	Capital	Posadas	(((-55.934493 -27.360098,-55.933383 - 27.360243,-55.932565 -27.360352,-55.932843 - 27.362024,-55.93306 -27.362004,-55.933061 - 27.361988,-55.932955 -27.361428,-55.93314 - 27.3614,-55.933117 -27.361288,-55.933762 - 27.361201,-55.934686 -27.36109,-55.93506 - 27.363416,-55.936934 -27.363221,-55.93617 - 27.358281,-55.934349 -27.358492,-55.934493 - 27.360098)))
1991	La Guayabira	Misiones	Capital	Posadas	(((-55.927232 -27.361764,-55.927266 - 27.362068,-55.927816 -27.362017,-55.927847 - 27.362183,-55.928264 -27.362134,-55.92824 - 27.361878,-55.929057 -27.3618,-55.929048 - 27.361714,-55.930606 -27.361524,-55.930675 - 27.361878,-55.930857 -27.361857,-55.930796 - 27.36145,-55.930597 -27.36147,-55.930577 - 27.361324,-55.929605 -27.36144,-55.929615 - 27.361501,-55.927232 -27.361764)))



*[Handwritten signatures]*



Congreso de la Nación

13-PE-22  
OD 304  
283

1992	Villa de La Chacra 17	Misiones	Capital	Posadas	((( -55.893225 -27.390095, -55.893468 -27.391698, -55.894324 -27.391617, -55.894146 -27.390026, -55.893225 -27.390095)))
1993	Chacra 26	Misiones	Capital	Posadas	((( -55.892959 -27.402838, -55.894906 -27.40261, -55.894783 -27.401822, -55.893844 -27.401942, -55.893743 -27.401157, -55.893655 -27.401096, -55.892486 -27.401225, -55.892354 -27.401361, -55.892484 -27.402487, -55.892904 -27.402473, -55.892959 -27.402838)))
1994	Villa del Barrio Irigoyen	Misiones	Capital	Posadas	((( -55.894992 -27.402026, -55.896612 -27.401846, -55.89637 -27.401278, -55.895017 -27.401367, -55.894992 -27.402026)))
1995	8 de Diciembre - Chacra 141	Misiones	Capital	Posadas	((( -55.947836 -27.376534, -55.948174 -27.376502, -55.94817 -27.376474, -55.948046 -27.375665, -55.948032 -27.375558, -55.946805 -27.375711, -55.946905 -27.376625, -55.94717 -27.376608, -55.947248 -27.377395, -55.947857 -27.377339, -55.947802 -27.376889, -55.94787 -27.376851, -55.947836 -27.376534)))
1997	Chacra 181	Misiones	Capital	Posadas	((( -55.919214 -27.358417, -55.918717 -27.354809, -55.918124 -27.354979, -55.917445 -27.355069, -55.916356 -27.354829, -55.914909 -27.354957, -55.915278 -27.357538, -55.916995 -27.357354, -55.917218 -27.358631, -55.919214 -27.358417)))
1998	Chacra 190 del Barrio Laurel	Misiones	Capital	Posadas	((( -55.930993 -27.358829, -55.931097 -27.359732, -55.930759 -27.359769, -55.930833 -27.360385, -55.930941 -27.360515, -55.932637 -27.360314, -55.93261 -27.360119, -55.932542 -27.35951, -55.932514 -27.359252, -55.9325 -27.358892, -55.932481 -27.358657, -55.930993 -27.358829)))
1999	La Chacra 187	Misiones	Capital	Posadas	((( -55.927814 -27.359208, -55.927849 -27.358358, -55.927701 -27.358292, -55.927567 -27.357558, -55.926572 -27.357696, -55.926841 -27.359306, -55.927814 -27.359208)))
2000	Villa de La Chacra 127	Misiones	Capital	Posadas	((( -55.938243 -27.373024, -55.939347 -27.372929, -55.939228 -27.372255, -55.93818 -27.372299, -55.938111 -27.37163, -55.937958 -27.371652, -55.938019 -27.372423, -55.938096 -27.372418, -55.938174 -27.372435, -55.938222 -27.372714, -55.938243 -27.373024)))
2001	Chacra 158	Misiones	Capital	Posadas	((( -55.946208 -27.36227, -55.94349 -27.362609, -55.943575 -27.363337, -55.943527 -27.363433, -55.943376 -27.363453, -55.943426 -27.363796, -55.942778 -27.364061, -55.942834 -27.364522, -55.943087 -27.365909, -55.943869 -27.365824, -55.943793 -27.365036, -55.94559 -27.364843, -55.945467 -27.363204, -55.946289 -27.363105, -55.946208 -27.36227)))
2002	Gottchal	Misiones	Capital	Garupá	((( -55.850757 -27.45751, -55.851088 -



Handwritten signatures and initials.



Congreso de la Nación

13-PE-22  
OD 304  
284

					27.457987,-55.852699 -27.457212,-55.854477 - 27.456384,-55.854368 -27.456208,-55.854835 - 27.455972,-55.855202 -27.455762,-55.855124 - 27.455412,-55.854694 -27.454665,-55.853868 - 27.455009,-55.853531 -27.45459,-55.852699 - 27.455019,-55.851634 -27.453925,-55.850342 - 27.454959,-55.851164 -27.455745,-55.851079 - 27.455904,-55.850701 -27.456471,-55.850353 - 27.456637,-55.850757 -27.457511)))
2003	Los Potrillos	Misiones	Capital	Garupá	(((-55.85283 -27.464074,-55.852389 - 27.463833,-55.852251 -27.463832,-55.851912 - 27.463758,-55.849327 -27.46406,-55.849218 - 27.463367,-55.847991 -27.463445,-55.848104 - 27.465131,-55.851234 -27.464931,-55.852483 - 27.464848,-55.853145 -27.464706,-55.85283 - 27.464074)))
2004	Piedras Blancas	Misiones	Capital	Garupá	(((-55.844038 -27.463599,-55.843985 - 27.462747,-55.838358 -27.4621,-55.83757 - 27.461019,-55.837401 -27.460982,-55.837511 - 27.461693,-55.837543 -27.462046,-55.835529 - 27.461749,-55.835301 -27.463281,-55.834841 - 27.465816,-55.834979 -27.466952,-55.833813 - 27.467477,-55.834913 -27.469322,-55.838412 - 27.467766,-55.836772 -27.465034,-55.83724 - 27.464872,-55.838961 -27.464843,-55.840355 - 27.464915,-55.842643 -27.466982,-55.84422 - 27.466369,-55.844598 -27.466909,-55.844799 - 27.466874,-55.845398 -27.467814,-55.846532 - 27.467309,-55.846001 -27.466324,-55.845792 - 27.465831,-55.84591 -27.463526,-55.845755 - 27.463466,-55.844038 -27.463599)))
2005	Chacra 96	Misiones	Capital	Posadas	(((-55.926576 -27.384758,-55.922897 - 27.385148,-55.923323 -27.388432,-55.927015 - 27.388038,-55.926815 -27.386238,-55.926576 - 27.384758)))
2006	Chacra 244	Misiones	Capital	Posadas	(((-55.939104 -27.392582,-55.939223 - 27.393483,-55.939239 -27.393507,-55.939915 - 27.393405,-55.939805 -27.392509,-55.939104 - 27.392582)))
2007	Evita	Misiones	Capital	Posadas	(((-55.944813 -27.421605,-55.945156 - 27.424624,-55.94594 -27.424547,-55.945693 - 27.421529,-55.944813 -27.421605)))
2008	Kilómetro 74	Misiones	Guarani	San Vicente	(((-54.418188 -26.903438,-54.415123 - 26.899779,-54.413207 -26.897589,-54.41248 - 26.89838,-54.413389 -26.899347,-54.413349 - 26.900086,-54.413514 -26.90062,-54.414164 - 26.901292,-54.414816 -26.901831,-54.416223 - 26.902892,-54.417132 -26.903488,-54.416695 - 26.903912,-54.416034 -26.905066,-54.415519 - 26.906144,-54.41469 -26.906902,-54.415305 - 26.906975,-54.416313 -26.906834,-54.41684 - 26.907041,-54.41749 -26.90705,-54.418106 - 26.906935,-54.418334 -26.906886,-54.418556 - 26.90661,-54.418727 -26.906419,-54.41877 - 26.906266,-54.418678 -26.905082,-54.418888 - 26.904961,-54.418842 -26.904689,-54.418188 - 26.903438)))



*[Handwritten signatures and initials]*





Congreso de la Nación

13-PE-22  
OD 304  
285



2009	Obrero	Misiones	Guarani	San Vicente	(((-54.460597 -26.963702,-54.458787 - 26.962196,-54.458784 -26.962064,-54.457635 - 26.961088,-54.455851 -26.959616,-54.455244 - 26.959846,-54.455307 -26.959961,-54.456487 - 26.961227,-54.457084 -26.961892,-54.458749 - 26.963656,-54.459094 -26.963581,-54.459544 - 26.964002,-54.459963 -26.96429,-54.460112 - 26.964296,-54.460597 -26.963702)))
2010	Barrio La Grapia	Misiones	Guarani	San Vicente	(((-54.458558 -26.960654,-54.458606 - 26.959269,-54.45527 -26.956105,-54.453268 - 26.95696,-54.454066 -26.958101,-54.455839 - 26.959571,-54.457825 -26.961216,-54.458558 - 26.960654)))
2011	Chacra 302	Misiones	Guarani	Chacra 302	(((-54.309344 -26.749356,-54.30839 - 26.748482,-54.308111 -26.747833,-54.307778 - 26.747896,-54.307137 -26.748143,-54.307214 - 26.748612,-54.307323 -26.749228,-54.308366 - 26.750393,-54.308621 -26.750502,-54.309586 - 26.750707,-54.31011 -26.750458,-54.310211 - 26.750285,-54.310407 -26.750249,-54.31044 - 26.749812,-54.309344 -26.749356)))
2012	80 Kilómetros	Misiones	Guarani	San Vicente	(((-54.394075 -26.871982,-54.393966 - 26.87148,-54.390573 -26.870689,-54.386547 - 26.870296,-54.38654 -26.870459,-54.386532 - 26.870988,-54.386413 -26.871271,-54.386294 - 26.871643,-54.388245 -26.871561,-54.389834 - 26.871776,-54.392378 -26.87212,-54.393125 - 26.872509,-54.393588 -26.873109,-54.393982 - 26.872215,-54.394075 -26.871982)))
2013	Sin Nombre	Misiones	Guarani	San Vicente	(((-54.455094 -27.015607,-54.454633 - 27.016257,-54.454573 -27.016333,-54.455911 - 27.016978,-54.45596 -27.016902,-54.456111 - 27.016624,-54.456595 -27.015597,-54.456383 - 27.015523,-54.456352 -27.015473,-54.455999 - 27.015309,-54.455612 -27.015857,-54.455216 - 27.015663,-54.455094 -27.015607)))
2014	San Isidro	Misiones	Guarani	San Vicente	(((-54.55039 -27.019447,-54.549893 - 27.020206,-54.551237 -27.0206,-54.554208 - 27.021019,-54.565082 -27.022336,-54.565248 - 27.021888,-54.56036 -27.020489,-54.559111 - 27.020709,-54.559126 -27.021051,-54.557025 - 27.020738,-54.556914 -27.019253,-54.554771 - 27.019935,-54.55039 -27.019447)))
2015	Kilómetro 67	Misiones	Guarani	San Vicente	(((-54.448203 -26.945323,-54.44934 - 26.945624,-54.450267 -26.94428,-54.453245 - 26.945146,-54.453832 -26.94384,-54.453805 - 26.943513,-54.452882 -26.940915,-54.452306 - 26.940934,-54.452425 -26.94012,-54.452328 - 26.938834,-54.452008 -26.938117,-54.451536 - 26.937487,-54.450453 -26.937872,-54.450962 - 26.93912,-54.450796 -26.940014,-54.448093 - 26.939708,-54.445916 -26.942845,-54.448203 - 26.945323)))
2016	Gutierrez	Misiones	Guarani	San Vicente	(((-54.466044 -26.997725,-54.465636 - 26.99731,-54.465185 -26.996882,-54.465087 -



*[Handwritten signatures and initials]*



Congreso de la Nación

13-PE-22  
OD 304  
286



					26.996875,-54.46416 -26.997531,-54.464086 - 26.997782,-54.463942 -26.998029,-54.464723 - 26.998276,-54.465665 -26.998066,-54.465995 - 26.997891,-54.466044 -26.997725)))
2017	Las Quintas	Misiones	Guarani	San Vicente	(((-54.470493 -27.004074,-54.469632 - 27.00326,-54.468254 -27.003765,-54.46629 - 27.002026,-54.466263 -27.001914,-54.466494 - 27.001763,-54.466736 -27.00147,-54.467127 - 27.001128,-54.4672 -27.000982,-54.464014 - 26.998096,-54.463136 -26.998669,-54.459521 - 27.001732,-54.461569 -27.00406,-54.463112 - 27.003157,-54.464528 -27.003711,-54.464773 - 27.003884,-54.465729 -27.005422,-54.467433 - 27.004959,-54.470493 -27.004074)))
2018	San Cayetano	Misiones	Guarani	San Vicente	(((-54.470564 -27.004114,-54.47105 - 27.003752,-54.471338 -27.003324,-54.471827 - 27.002559,-54.468651 -26.99992,-54.468534 - 26.999912,-54.46734 -27.000987,-54.469776 - 27.003318,-54.470218 -27.003766,-54.470564 - 27.004114)))
2019	Ciudad Nueva	Misiones	Capital	Posadas	(((-55.927693 -27.385566,-55.927678 - 27.385375,-55.927593 -27.385383,-55.927367 - 27.38541,-55.927357 -27.385296,-55.927354 - 27.385185,-55.92715 -27.385201,-55.927132 - 27.385054,-55.926711 -27.385108,-55.926659 - 27.385114,-55.926756 -27.385627,-55.927693 - 27.385566)))
2020	Lote 15 del Kilómetro 0	Misiones	Oberá	Oberá	(((-55.164905 -27.501844,-55.162105 - 27.500936,-55.162061 -27.500744,-55.162108 - 27.50062,-55.162395 -27.500467,-55.162564 - 27.500489,-55.162675 -27.500176,-55.163012 - 27.50026,-55.162782 -27.500862,-55.164991 - 27.501656,-55.164905 -27.501844)))
2021	Kilómetro 0	Misiones	Oberá	Oberá	(((-55.172557 -27.495082,-55.169184 - 27.494044,-55.168589 -27.493965,-55.166963 - 27.494231,-55.166397 -27.494284,-55.164966 - 27.494509,-55.164437 -27.494655,-55.164397 - 27.494821,-55.164522 -27.494878,-55.16438 - 27.495406,-55.164676 -27.495532,-55.165142 - 27.495649,-55.165289 -27.49516,-55.166422 - 27.495316,-55.166873 -27.495288,-55.166917 - 27.495611,-55.167109 -27.497365,-55.169906 - 27.494927,-55.170048 -27.494767,-55.170188 - 27.494832,-55.172357 -27.495537,-55.172557 - 27.495082)))
2022	Calle Bragado	Misiones	Oberá	Oberá	(((-55.153847 -27.499447,-55.153519 - 27.49948,-55.153328 -27.499442,-55.152256 - 27.499568,-55.15177 -27.499297,-55.15121 - 27.49929,-55.151194 -27.499521,-55.149209 - 27.499584,-55.146514 -27.499804,-55.14651 - 27.50008,-55.151056 -27.499785,-55.151501 - 27.499871,-55.152191 -27.499824,-55.152997 - 27.499707,-55.153888 -27.499608,-55.153847 - 27.499447)))
2023	Parque	Misiones	Guarani	San Vicente	(((-54.462393 -27.023855,-54.463989 -



Handwritten signatures and initials.



Congreso de la Nación

13-PE-22  
OD 304  
287



	Industrial				27.02232,-54.46293 -27.021591,-54.462862 - 27.021635,-54.461614 -27.022498,-54.461578 - 27.022534,-54.461883 -27.022878,-54.462146 - 27.02318,-54.462134 -27.023628,-54.462393 - 27.023855)))
2024	Veinticinco de Mayo	Misiones	Guarani	San Vicente	((( -54.464074 -27.013839,-54.463439 - 27.014363,-54.463524 -27.014469,-54.463675 - 27.014773,-54.464133 -27.014516,-54.464151 - 27.014512,-54.464174 -27.014587,-54.464584 - 27.015336,-54.4646 -27.015365,-54.464622 - 27.01539,-54.465636 -27.016549,-54.465737 - 27.016634,-54.465933 -27.016544,-54.466183 - 27.016453,-54.466876 -27.017347,-54.468085 - 27.019072,-54.46904 -27.018885,-54.468625 - 27.018393,-54.468109 -27.017624,-54.467729 - 27.017123,-54.468227 -27.016819,-54.466331 - 27.013992,-54.464951 -27.014967,-54.464074 - 27.013839)))
2025	El Piedral	Misiones	Capital	Posadas	((( -55.885201 -27.444302,-55.885894 - 27.44518,-55.88664 -27.444743,-55.887347 - 27.445632,-55.887633 -27.445972,-55.887766 - 27.446093,-55.888237 -27.446764,-55.888361 - 27.446934,-55.887702 -27.447395,-55.887488 - 27.447542,-55.887269 -27.44726,-55.886837 - 27.44752,-55.886443 -27.447048,-55.885973 - 27.4464,-55.885426 -27.445644,-55.885286 - 27.445688,-55.884941 -27.44544,-55.884691 - 27.445407,-55.8844 -27.445173,-55.884505 - 27.445087,-55.884204 -27.444916,-55.884669 - 27.44463,-55.885201 -27.444302)))
2026	Aeroclub	Misiones	Capital	Posadas	((( -55.937691 -27.42229,-55.943612 -27.42175,- 55.942421 -27.412333,-55.935263 -27.413026,- 55.935766 -27.417686,-55.936263 -27.421447,- 55.93724 -27.421845,-55.937799 -27.421791,- 55.937809 -27.422036,-55.937691 -27.42229)))
2027	Madariaga	Misiones	Capital	Posadas	((( -55.884332 -27.437586,-55.886267 - 27.43977,-55.886672 -27.440189,-55.888609 - 27.437567,-55.885915 -27.435936,-55.884332 - 27.437586)))
2028	Los Paraisos	Misiones	Capital	Posadas	((( -55.88973 -27.446044,-55.889113 - 27.446467,-55.889779 -27.447267,-55.891072 - 27.446401,-55.891169 -27.446477,-55.89185 - 27.445996,-55.889719 -27.443663,-55.889346 - 27.443897,-55.889623 -27.444228,-55.888813 - 27.444844,-55.88973 -27.446044)))
2029	Santa Clara	Misiones	Capital	Posadas	((( -55.961356 -27.443773,-55.961419 - 27.443871,-55.962903 -27.444777,-55.963184 - 27.444345,-55.96238 -27.442768,-55.961918 - 27.442971,-55.961458 -27.443432,-55.961457 - 27.443627,-55.961356 -27.443773)))
2030	Kilómetro 68	Misiones	Guarani	San Vicente	((( -54.453676 -26.938906,-54.453796 - 26.938628,-54.4537 -26.938395,-54.453151 - 26.937668,-54.452781 -26.936985,-54.452726 - 26.936728,-54.452793 -26.936578,-54.4528 - 26.936396,-54.452622 -26.936301,-54.452219 -



Handwritten signatures and initials.



Congreso de la Nación

13-PE-22  
OD 304  
288



					26.936247,-54.451788 -26.936135,-54.45069 - 26.936153,-54.450563 -26.936201,-54.450511 - 26.936342,-54.451171 -26.936954,-54.45155 - 26.937408,-54.451996 -26.937979,-54.452363 - 26.938816,-54.452487 -26.939608,-54.452632 - 26.939644,-54.453676 -26.938906)))
2031	Provincia	Misiones	Guarani	San Vicente	((( -54.457384 -27.00788,-54.454915 -27.00614,- 54.454354 -27.006627,-54.456866 -27.008398,- 54.457384 -27.00788)))
2032	Copisa	Misiones	Oberá	Oberá	((( -55.15191 -27.473924,-55.151559 - 27.473946,-55.151485 -27.475897,-55.151578 - 27.476572,-55.151882 -27.477189,-55.15199 - 27.477792,-55.152413 -27.477824,-55.152354 - 27.477266,-55.152059 -27.476655,-55.151954 - 27.476191,-55.151966 -27.475533,-55.151831 - 27.475084,-55.151951 -27.474776,-55.15191 - 27.473924)))
2034	Los Patitos 2	Misiones	Capital	Posadas	((( -55.932999 -27.444155,-55.931761 - 27.444289,-55.932004 -27.445854,-55.930986 - 27.445955,-55.931271 -27.449629,-55.933741 - 27.4494,-55.933655 -27.448505,-55.932999 - 27.444155)))
2035	El Moral	Misiones	Eldorado	Eldorado	((( -54.604058 -26.444435,-54.599349 - 26.444265,-54.603881 -26.448318,-54.604058 - 26.444435)))
2036	Barrio Avanti	Misiones	Eldorado	Eldorado	((( -54.652879 -26.414214,-54.653655 - 26.414243,-54.653742 -26.413928,-54.653818 - 26.41331,-54.653766 -26.412399,-54.652926 - 26.412433,-54.652879 -26.414214)))
2037	Barrio Paticua	Misiones	Eldorado	Eldorado	((( -54.688949 -26.389616,-54.689917 - 26.389725,-54.693404 -26.389792,-54.693453 - 26.388865,-54.693565 -26.388024,-54.694008 - 26.387178,-54.694903 -26.386365,-54.693575 - 26.385243,-54.691512 -26.386389,-54.68878 - 26.38872,-54.688949 -26.389616)))
2038	Itatí	Misiones	Eldorado	Eldorado	((( -54.66528 -26.419245,-54.664242 - 26.419266,-54.663874 -26.41948,-54.663041 - 26.419352,-54.658994 -26.419351,-54.658971 - 26.420359,-54.660314 -26.420309,-54.661142 - 26.420419,-54.661947 -26.420401,-54.662984 - 26.420179,-54.663684 -26.419997,-54.664648 - 26.419642,-54.665265 -26.419465,-54.66528 - 26.419245)))
2039	Itatí	Misiones	Eldorado	Eldorado	((( -54.664077 -26.422669,-54.664074 - 26.42143,-54.661158 -26.421328,-54.661117 - 26.422624,-54.664077 -26.422669)))
2040	Tablada Norte	Misiones	Capital	Garupá	((( -55.83283 -27.472463,-55.831093 - 27.470774,-55.829445 -27.471789,-55.830103 - 27.473164,-55.831093 -27.47385,-55.83283 - 27.472463)))



*[Firmas manuscritas]*



Congreso de la Nación

13-PE-22  
OD 304  
289



2041	San Cayetano	Misiones	Capital	Garupá	((( -55.826826 -27.472996, -55.826644 -27.471993, -55.825785 -27.470428, -55.825903 -27.470356, -55.82571 -27.469796, -55.824602 -27.47094, -55.825589 -27.473264, -55.826826 -27.472996)))
2043	Villa Gunther	Misiones	Oberá	Oberá	((( -55.103307 -27.487915, -55.103923 -27.487698, -55.103446 -27.48652, -55.102887 -27.486842, -55.103089 -27.487319, -55.101875 -27.487789, -55.102974 -27.490072, -55.105028 -27.489368, -55.10452 -27.488121, -55.103882 -27.488323, -55.10407 -27.488737, -55.103709 -27.488875, -55.103394 -27.4881, -55.103307 -27.487915)))
2044	Barrio Parque Schwelm	Misiones	Eldorado	Eldorado	((( -54.691819 -26.418373, -54.691819 -26.417373, -54.689798 -26.417019, -54.690023 -26.416063, -54.690189 -26.414894, -54.690459 -26.412643, -54.690215 -26.412365, -54.688647 -26.411801, -54.687836 -26.411744, -54.687651 -26.411588, -54.687649 -26.411586, -54.688224 -26.411304, -54.688757 -26.410991, -54.68925 -26.410076, -54.689594 -26.409233, -54.689985 -26.408788, -54.690259 -26.408527, -54.691355 -26.407982, -54.692301 -26.407437, -54.69329 -26.40671, -54.693795 -26.406357, -54.693723 -26.405705, -54.689633 -26.408055, -54.686349 -26.410628, -54.685962 -26.411081, -54.686041 -26.41202, -54.687578 -26.411529, -54.687589 -26.411552, -54.687649 -26.411586, -54.687828 -26.411743, -54.687673 -26.411839, -54.687659 -26.411964, -54.68788 -26.413611, -54.688036 -26.414504, -54.68832 -26.41663, -54.68846 -26.417421, -54.688614 -26.418192, -54.691562 -26.418603, -54.691819 -26.418373)))
2045	Elena	Misiones	Eldorado	Eldorado	((( -54.681899 -26.418103, -54.680265 -26.417823, -54.678041 -26.417215, -54.677518 -26.418584, -54.67769 -26.419122, -54.677904 -26.420045, -54.676746 -26.422197, -54.676703 -26.423888, -54.677507 -26.426732, -54.677958 -26.426924, -54.680425 -26.426905, -54.681284 -26.427135, -54.682271 -26.427404, -54.682764 -26.427423, -54.683236 -26.427289, -54.683966 -26.426616, -54.686605 -26.425598, -54.689035 -26.426155, -54.689228 -26.426088, -54.689303 -26.425809, -54.689024 -26.422994, -54.68896 -26.422158, -54.689024 -26.421649, -54.688719 -26.419334, -54.688647 -26.419249, -54.6885 -26.418242, -54.688248 -26.418179, -54.68745 -26.417945, -54.686152 -26.417795, -54.685615 -26.41768, -54.682146 -26.416691, -54.681899 -26.418103)))
2046	Chacra 210	Misiones	Capital	Posadas	((( -55.88619 -27.379898, -55.88618 -27.380199, -55.886258 -27.380334, -55.886348 -27.381313, -55.886607 -27.381303, -55.886435 -27.379884, -55.88619 -27.379898)))
2047	Punta Alta	Misiones	Capital	Garupá	((( -55.824184 -27.458245, -55.824687 -27.459421, -55.82589 -27.459132, -55.827528 -27.459167, -55.827854 -27.457223, -55.8288 -27.457297, -55.829162 -27.455331, -55.828518 -27.454379, -55.824671 -27.455811, -55.824184 -



*[Handwritten signatures and initials]*



Congreso de la Nación

13-PE-22  
OD 304  
290



					27.458245)))
2048	Tacuaritas 2	Misiones	Capital	Garupá	(((-55.865622 -27.433612,-55.866628 - 27.434478,-55.871088 -27.430329,-55.869942 - 27.429647,-55.866344 -27.433059,-55.865622 - 27.433612)))
2049	Barrio Ñu Porá 1	Misiones	Capital	Garupá	((((-55.863387 -27.444268,-55.864202 - 27.443487,-55.863364 -27.442792,-55.864057 - 27.442094,-55.862497 -27.440916,-55.861827 - 27.441547,-55.861629 -27.441355,-55.860809 - 27.442141,-55.863387 -27.444268)))
2050	Barrio Ñu Porá 2	Misiones	Capital	Garupá	((((-55.861828 -27.44721,-55.863367 - 27.445698,-55.862584 -27.445054,-55.861052 - 27.446515,-55.861828 -27.44721)))
2051	Chacra 239	Misiones	Capital	Posadas	((((-55.935472 -27.393953,-55.939196 - 27.393586,-55.938847 -27.39094,-55.935111 - 27.391391,-55.935472 -27.393953)))
2052	Estepa	Misiones	Capital	Posadas	((((-55.909284 -27.451399,-55.90931 - 27.451608,-55.909487 -27.451617,-55.909534 - 27.451894,-55.91028 -27.451964,-55.910271 - 27.452171,-55.910994 -27.452435,-55.910987 - 27.452716,-55.911358 -27.452785,-55.911927 - 27.453538,-55.911847 -27.453714,-55.911533 - 27.453674,-55.911225 -27.454505,-55.911909 - 27.454626,-55.911512 -27.455782,-55.911487 - 27.457741,-55.911623 -27.458636,-55.911174 - 27.458782,-55.911864 -27.459239,-55.909803 - 27.458977,-55.90972 -27.457872,-55.9096 - 27.45763,-55.909442 -27.457503,-55.908962 - 27.457396,-55.908715 -27.4572,-55.90874 - 27.456734,-55.908936 -27.456465,-55.909292 - 27.456136,-55.909246 -27.455702,-55.909145 - 27.45543,-55.908884 -27.455198,-55.908711 - 27.455076,-55.90881 -27.454935,-55.909096 - 27.454769,-55.909562 -27.454104,-55.909766 - 27.453832,-55.909814 -27.45369,-55.909773 - 27.45349,-55.909601 -27.453247,-55.909239 - 27.452711,-55.908752 -27.452037,-55.908437 - 27.451633,-55.908368 -27.451614,-55.907214 - 27.451631,-55.907011 -27.45121,-55.906808 - 27.450811,-55.906678 -27.45057,-55.906508 - 27.45028,-55.906245 -27.449945,-55.905143 - 27.448641,-55.90544 -27.448346,-55.9063 - 27.449166,-55.906544 -27.448478,-55.906737 - 27.448566,-55.906771 -27.448936,-55.906959 - 27.449565,-55.907613 -27.449785,-55.907549 - 27.450071,-55.907828 -27.450313,-55.908598 - 27.451376,-55.909284 -27.451399)))
2053	Oleaginosa	Misiones	Eldorado	Eldorado	((((-54.562956 -26.385604,-54.563508 - 26.386132,-54.563738 -26.385985,-54.564248 - 26.384987,-54.564882 -26.38415,-54.564876 - 26.383566,-54.564322 -26.383381,-54.563786 - 26.383752,-54.563565 -26.383749,-54.563573 - 26.384355,-54.563325 -26.38478,-54.56287 - 26.384712,-54.562656 -26.385146,-54.562215 - 26.385219,-54.561872 -26.385885,-54.562035 - 26.385997,-54.562956 -26.385604)))



*[Handwritten signatures]*



Congreso de la Nación

13-PE-22  
OD 304  
291

2054	Unidad	Misiones	Eldorado	Eldorado	((( -54.563382 -26.396596, -54.564505 -26.396253, -54.563961 -26.395741, -54.563805 -26.395366, -54.564244 -26.393642, -54.563468 -26.393713, -54.562477 -26.393589, -54.562322 -26.393819, -54.562091 -26.393941, -54.56201 -26.394275, -54.562172 -26.39484, -54.562512 -26.39533, -54.562729 -26.395794, -54.562641 -26.396224, -54.56286 -26.396556, -54.563382 -26.396596)))
2055	Chacra 252	Misiones	Capital	Posadas	((( -55.949933 -27.388892, -55.950133 -27.39085, -55.950179 -27.391848, -55.950159 -27.392311, -55.946283 -27.392717, -55.94585 -27.38967, -55.945541 -27.389705, -55.94552 -27.389511, -55.945789 -27.389487, -55.946191 -27.389265, -55.949933 -27.388892)))
2056	Chacra 248	Misiones	Capital	Posadas	((( -55.947098 -27.395955, -55.946816 -27.393805, -55.946446 -27.393795, -55.946658 -27.395812, -55.946701 -27.395991, -55.947098 -27.395955)))
2057	Kilómetro 84	Misiones	Guarani	San Vicente	((( -54.369071 -26.848243, -54.369248 -26.847602, -54.368754 -26.846878, -54.368616 -26.846415, -54.368537 -26.84496, -54.368322 -26.844507, -54.366229 -26.843533, -54.366044 -26.84251, -54.365463 -26.842239, -54.364452 -26.842901, -54.364205 -26.843367, -54.362003 -26.843121, -54.361876 -26.842802, -54.361427 -26.84276, -54.361444 -26.843755, -54.363289 -26.843989, -54.364572 -26.844555, -54.365752 -26.84561, -54.367825 -26.848984, -54.369071 -26.848243)))
2058	La Calandria	Misiones	Capital	Garupá	((( -55.853495 -27.538775, -55.853666 -27.538261, -55.855941 -27.532744, -55.856585 -27.53105, -55.853838 -27.530974, -55.852207 -27.531906, -55.852701 -27.532648, -55.849182 -27.534913, -55.84783 -27.535826, -55.852508 -27.537633, -55.852186 -27.538261, -55.853495 -27.538775)))
2059	Kilómetro 66	Misiones	Guarani	San Vicente	((( -54.452978 -26.95648, -54.449125 -26.947951, -54.448304 -26.948214, -54.45231 -26.956694, -54.452978 -26.95648)))
2060	San Roque 2	Misiones	Guarani	San Vicente	((( -54.468088 -26.981244, -54.46896 -26.984787, -54.470628 -26.984691, -54.470548 -26.984019, -54.470576 -26.983313, -54.471154 -26.983183, -54.471114 -26.982952, -54.470457 -26.982624, -54.469978 -26.98229, -54.46992 -26.981295, -54.468981 -26.98123, -54.468088 -26.981244)))
2061	Progreso	Misiones	Guarani	San Vicente	((( -54.470972 -26.978417, -54.470816 -26.978477, -54.467801 -26.979605, -54.468131 -26.981231, -54.468962 -26.981205, -54.469924 -26.98127, -54.47155 -26.981114, -54.471767 -26.981104, -54.471662 -26.980612, -54.471735 -26.980446, -54.471822 -26.98037, -54.471483 -26.979966, -54.471603 -26.979444, -54.470972 -26.978417)))



*[Handwritten signatures]*



Congreso de la Nación

13-PE-22  
OD 304  
292



2062	Fracrán	Misiones	Guarani	Fracrán	(((-54.301022 -26.744442,-54.298201 - 26.745449,-54.294862 -26.745788,-54.294702 - 26.746826,-54.294109 -26.746637,-54.293934 - 26.745932,-54.290152 -26.744266,-54.290097 - 26.742368,-54.290697 -26.740159,-54.292525 - 26.73938,-54.294965 -26.740234,-54.295488 - 26.739655,-54.296149 -26.739851,-54.296016 - 26.740349,-54.298289 -26.741406,-54.301409 - 26.7408,-54.302346 -26.742042,-54.302303 - 26.743628,-54.301022 -26.744442)))
2063	Guadalupe	Misiones	Capital	Garupá	(((-55.86829 -27.436003,-55.866748 - 27.434367,-55.866628 -27.434478,-55.866559 - 27.434546,-55.865523 -27.433565,-55.864789 - 27.433817,-55.862949 -27.433547,-55.862423 - 27.435519,-55.862475 -27.436099,-55.86321 - 27.436827,-55.863836 -27.437081,-55.864158 - 27.437462,-55.864978 -27.438212,-55.865424 - 27.438579,-55.86829 -27.436003)))
2064	Ñu Porá	Misiones	Capital	Garupá	(((-55.862488 -27.449631,-55.863934 - 27.448276,-55.863406 -27.447887,-55.863308 - 27.447985,-55.862943 -27.447714,-55.862616 - 27.448012,-55.862113 -27.447628,-55.861129 - 27.448519,-55.862488 -27.449631)))
2065	El Porvenir	Misiones	Capital	Posadas	(((-55.892554 -27.446753,-55.893758 - 27.44804,-55.893553 -27.448181,-55.893202 - 27.447918,-55.89263 -27.44783,-55.892421 - 27.44779,-55.892122 -27.447675,-55.891678 - 27.447425,-55.891596 -27.447627,-55.891382 - 27.447753,-55.891039 -27.44736,-55.890833 - 27.447492,-55.890687 -27.447334,-55.890658 - 27.447141,-55.890408 -27.446846,-55.891072 - 27.446401,-55.891169 -27.446477,-55.89185 - 27.445996,-55.892425 -27.446607,-55.892554 - 27.446753)))
2066	Pionero Lutz	Misiones	Eldorado	Eldorado	(((-54.62608 -26.405176,-54.626097 -26.40492,- 54.626945 -26.404922,-54.626902 -26.405648,- 54.626742 -26.405708,-54.62663 -26.405729,- 54.62651 -26.405736,-54.626391 -26.405736,- 54.626322 -26.406482,-54.626293 -26.406889,- 54.626211 -26.407023,-54.626182 -26.407338,- 54.625364 -26.407331,-54.62543 -26.40517,- 54.62608 -26.405176)))
2067	Barrio Roulet	Misiones	Eldorado	Eldorado	(((-54.641868 -26.444594,-54.64277 - 26.442524,-54.644207 -26.441975,-54.644325 - 26.437842,-54.641606 -26.437874,-54.640201 - 26.437582,-54.638388 -26.437594,-54.638405 - 26.439146,-54.63875 -26.439368,-54.639282 - 26.439534,-54.63911 -26.442302,-54.636707 - 26.442212,-54.636623 -26.444097,-54.636812 - 26.445729,-54.639216 -26.445911,-54.64193 - 26.446336,-54.641868 -26.444594)))
2068	Kilómetro 306	Misiones	Guarani	El Soberbio	(((-54.282525 -26.737102,-54.281591 - 26.737091,-54.280842 -26.737494,-54.278857 - 26.737273,-54.278499 -26.737764,-54.27846 - 26.739077,-54.279096 -26.740179,-54.279004 - 26.743139,-54.281178 -26.743615,-54.28087 - 26.741693,-54.281408 -26.739892,-54.281304 -



*[Handwritten signatures and initials]*






Congreso de la Nación

13-PE-22  
OD 304  
293



					26.738443,-54.282289 -26.737989,-54.282268 - 26.737705,-54.283341 -26.737217,-54.283126 - 26.736872,-54.282525 -26.737102)))
2069	Kilómetro 300	Misiones	Guarani	Kilómetro 300	(((-54.321634 -26.757214,-54.319573 - 26.757636,-54.319744 -26.757928,-54.31995 - 26.758898,-54.32116 -26.759364,-54.321503 - 26.759464,-54.322041 -26.759107,-54.321634 - 26.757214)))
2070	Tarumo	Misiones	Guarani	San Vicente	(((-54.456443 -27.01271,-54.45326 -27.010307,- 54.451731 -27.011965,-54.451093 -27.011789,- 54.449976 -27.013029,-54.449152 -27.012487,- 54.449254 -27.011439,-54.448715 -27.011479,- 54.447816 -27.012479,-54.44766 -27.013048,- 54.448473 -27.01369,-54.450153 -27.014479,- 54.452132 -27.014966,-54.454277 -27.013905,- 54.456443 -27.01271)))
2071	Nueve de Julio	Misiones	Eldorado	Eldorado	(((-54.685673 -26.413852,-54.685253 - 26.414564,-54.684112 -26.417179,-54.684602 - 26.417351,-54.685512 -26.417598,-54.686005 - 26.417741,-54.686376 -26.4178,-54.686618 - 26.417834,-54.686986 -26.417873,-54.687161 - 26.417875,-54.687523 -26.417948,-54.688259 - 26.418164,-54.688504 -26.418204,-54.68802 - 26.414787,-54.687616 -26.411959,-54.687362 - 26.411748,-54.686949 -26.411891,-54.686865 - 26.412234,-54.686145 -26.412684,-54.685673 - 26.413852)))
2072	Nueva Santa Rosa	Misiones	Eldorado	Eldorado	(((-54.677773 -26.431531,-54.677911 - 26.429857,-54.671454 -26.429888,-54.671472 - 26.437922,-54.674995 -26.437833,-54.674943 - 26.436815,-54.676913 -26.436839,-54.676608 - 26.432571,-54.67668 -26.431663,-54.677773 - 26.431531)))
2073	Villa de La Chacra 65	Misiones	Capital	Posadas	(((-55.909539 -27.365398,-55.910564 - 27.365274,-55.910033 -27.364462,-55.910449 - 27.364422,-55.910447 -27.364003,-55.91021 - 27.363678,-55.91006 -27.363692,-55.909899 - 27.363721,-55.909797 -27.363716,-55.90963 - 27.363745,-55.909411 -27.363749,-55.909094 - 27.363749,-55.908957 -27.363735,-55.908969 - 27.363804,-55.90897 -27.363872,-55.908928 - 27.363973,-55.908906 -27.364054,-55.90896 - 27.364131,-55.908992 -27.364173,-55.909019 - 27.364207,-55.90903 -27.364259,-55.90903 - 27.364335,-55.909046 -27.364383,-55.909048 - 27.364437,-55.909077 -27.364496,-55.909113 - 27.364567,-55.909239 -27.364545,-55.909411 - 27.364526,-55.909416 -27.364636,-55.909539 - 27.365398)))
2074	Chacra 159	Misiones	Capital	Posadas	(((-55.939835 -27.364755,-55.940656 - 27.364644,-55.941 -27.36394,-55.941026 - 27.363277,-55.941054 -27.363069,-55.940157 - 27.363183,-55.93955 -27.363236,-55.939552 - 27.363443,-55.938929 -27.363495,-55.939072 - 27.364799,-55.939835 -27.364755)))



*[Handwritten signatures and initials]*



Congreso de la Nación

13-PE-22  
OD 304  
294

2075	San Miguel	Misiones	Guarani	San Vicente	(((-54.45324 -27.010033,-54.456398 - 27.012627,-54.458449 -27.014304,-54.459949 - 27.012635,-54.459354 -27.011929,-54.460627 - 27.009997,-54.457426 -27.007869,-54.456598 - 27.008715,-54.455154 -27.007858,-54.455206 - 27.007642,-54.454825 -27.007329,-54.454864 - 27.007134,-54.454299 -27.006818,-54.453869 - 27.00713,-54.453056 -27.007915,-54.452974 - 27.00882,-54.453282 -27.00973,-54.45324 - 27.010033)))
2076	Villa Christen	Misiones	Oberá	Oberá	(((-55.134287 -27.498613,-55.131687 - 27.495191,-55.131357 -27.495749,-55.131241 - 27.496031,-55.130986 -27.49619,-55.130686 - 27.496246,-55.130395 -27.496244,-55.129635 - 27.496398,-55.128835 -27.496547,-55.127981 - 27.497266,-55.127776 -27.497619,-55.127027 - 27.498579,-55.127271 -27.498528,-55.127818 - 27.498123,-55.12815 -27.497924,-55.128504 - 27.49763,-55.128954 -27.497007,-55.129415 - 27.496786,-55.12994 -27.496618,-55.130327 - 27.496369,-55.13062 -27.496338,-55.130895 - 27.496592,-55.132108 -27.498369,-55.129583 - 27.499677,-55.129782 -27.500022,-55.12953 - 27.50053,-55.130382 -27.501562,-55.131013 - 27.502249,-55.132525 -27.500823,-55.133341 - 27.500004,-55.134546 -27.498832,-55.13441 - 27.498647,-55.134287 -27.498613)))
2077	Villa del Barrio La Ripiera	Misiones	Capital	Garupá	(((-55.863836 -27.437081,-55.86321 - 27.436827,-55.863171 -27.436788,-55.86133 - 27.438556,-55.863089 -27.439975,-55.864966 - 27.438201,-55.864158 -27.437462,-55.863836 - 27.437081)))
2078	Claudia Ester Ripoll 2	Misiones	Capital	Garupá	(((-55.854321 -27.439579,-55.850047 - 27.442396,-55.849965 -27.442497,-55.851066 - 27.443705,-55.851284 -27.443631,-55.851771 - 27.444182,-55.853484 -27.446104,-55.857584 - 27.442188,-55.85585 -27.440761,-55.854321 - 27.439579)))
2079	Vecinos Unidos	Misiones	Capital	Posadas	(((-55.891752 -27.424354,-55.891818 - 27.424139,-55.891169 -27.423986,-55.891543 - 27.422943,-55.89118 -27.422842,-55.890606 - 27.423343,-55.890416 -27.42343,-55.890292 - 27.423324,-55.890254 -27.423047,-55.890168 - 27.422576,-55.890485 -27.421757,-55.890336 - 27.421327,-55.890289 -27.421217,-55.890024 - 27.421328,-55.889189 -27.420871,-55.888603 - 27.420389,-55.8881 -27.420101,-55.88756 - 27.419941,-55.887156 -27.419732,-55.886309 - 27.419266,-55.886415 -27.420506,-55.88671 - 27.420496,-55.886715 -27.420408,-55.887128 - 27.420438,-55.887186 -27.420491,-55.887457 - 27.420495,-55.887493 -27.420657,-55.88792 - 27.420649,-55.888005 -27.420684,-55.888565 - 27.420636,-55.888648 -27.420713,-55.888725 - 27.422137,-55.888158 -27.422226,-55.888319 - 27.424367,-55.8901 -27.42427,-55.890122 - 27.424343,-55.890441 -27.424307,-55.890597 - 27.424297,-55.890954 -27.424429,-55.891228 - 27.42449,-55.891338 -27.424424,-55.891621 - 27.424417,-55.891752 -27.424354)))



\* [Handwritten signatures]



Congreso de la Nación

13-PE-22  
OD 304  
295



2080	Las Tablitas	Misiones	Capital	Posadas	(((-55.895153 -27.42444,-55.895608 - 27.424556,-55.896079 -27.423114,-55.89596 - 27.423075,-55.896235 -27.422262,-55.896413 - 27.421748,-55.896514 -27.421042,-55.896133 - 27.421001,-55.895983 -27.421743,-55.895637 - 27.423004,-55.895153 -27.42444)))
2081	Los Obreros	Misiones	Guaraní	San Vicente	(((-54.47421 -26.994371,-54.473651 - 26.993181,-54.473218 -26.993237,-54.472953 - 26.993457,-54.472379 -26.993411,-54.472047 - 26.993499,-54.471894 -26.99377,-54.471032 - 26.994186,-54.47074 -26.994369,-54.47052 - 26.99467,-54.470382 -26.994732,-54.470075 - 26.994838,-54.470162 -26.995834,-54.470477 - 26.995847,-54.47085 -26.995714,-54.47164 - 26.995423,-54.472713 -26.99502,-54.47421 - 26.994371)))
2082	Juan Manuel de Rosas	Salta	Capital	Salta Capital	(((-65.401761 -24.714644,-65.401216 - 24.711114,-65.396168 -24.711549,-65.395213 - 24.71144,-65.39436 -24.711494,-65.393778 - 24.711579,-65.392641 -24.712099,-65.393008 - 24.712442,-65.393257 -24.712668,-65.393434 - 24.713028,-65.3934 -24.713601,-65.393482 - 24.71529,-65.393559 -24.715685,-65.397834 - 24.715184,-65.401761 -24.714644)))
2083	La Cerámica	Salta	Capital	Salta Capital	(((-65.393535 -24.811638,-65.393615 - 24.811304,-65.393561 -24.811045,-65.39378 - 24.810782,-65.393996 -24.810183,-65.394482 - 24.809753,-65.395035 -24.809403,-65.395029 - 24.809321,-65.393605 -24.809326,-65.392986 - 24.809387,-65.393111 -24.810028,-65.391344 - 24.810327,-65.391868 -24.812909,-65.392235 - 24.812899,-65.392278 -24.812756,-65.393448 - 24.812929,-65.393547 -24.813066,-65.394018 - 24.813288,-65.394089 -24.81285,-65.393662 - 24.812623,-65.392989 -24.812536,-65.393046 - 24.811581,-65.393535 -24.811638)))
2084	La Rivera	Salta	Capital	Salta Capital	(((-65.435118 -24.80789,-65.434647 - 24.808115,-65.434124 -24.808207,-65.433833 - 24.808292,-65.433621 -24.807879,-65.433209 - 24.80801,-65.433197 -24.808071,-65.432054 - 24.808575,-65.432305 -24.809142,-65.432403 - 24.809183,-65.433108 -24.808878,-65.433131 - 24.808921,-65.43389 -24.80896,-65.434426 - 24.808707,-65.435167 -24.809312,-65.435941 - 24.808862,-65.435118 -24.80789)))
2085	Villa Los Sauces	Salta	Capital	Salta Capital	(((-65.451525 -24.799243,-65.45162 - 24.799487,-65.451746 -24.799769,-65.452036 - 24.800223,-65.452079 -24.800454,-65.452134 - 24.800866,-65.452043 -24.801378,-65.451932 - 24.8017,-65.451116 -24.801914,-65.45073 - 24.802026,-65.450355 -24.802099,-65.44978 - 24.802358,-65.449408 -24.802559,-65.449616 - 24.802836,-65.450055 -24.802609,-65.450481 - 24.802417,-65.450549 -24.802437,-65.450776 - 24.802401,-65.450939 -24.802402,-65.451431 - 24.802216,-65.452089 -24.801858,-65.452041 - 24.801742,-65.452162 -24.801497,-65.452267 - 24.80155,-65.452493 -24.801107,-65.452981 - 24.801049,-65.452967 -24.800289,-65.452477 -



Handwritten signatures and initials.



Congreso de la Nación

13-PE-22  
OD 304  
296



					24.800332,-65.452202 -24.799681,-65.452068 - 24.799453,-65.451888 -24.799541,-65.451638 - 24.79917,-65.451529 -24.799024,-65.451464 - 24.799049,-65.451525 -24.799243)))
2086	Bicentenario	Salta	Capital	Salta Capital	((( -65.453808 -24.786319,-65.454015 - 24.785995,-65.453984 -24.785618,-65.453995 - 24.78528,-65.453603 -24.785068,-65.45403 - 24.784526,-65.45397 -24.784029,-65.453833 - 24.783187,-65.453778 -24.783204,-65.453497 - 24.783645,-65.452132 -24.785449,-65.453808 - 24.786319)))
2087	San Francisco Solano	Salta	Capital	Salta Capital	((( -65.389578 -24.826333,-65.389763 - 24.826559,-65.390228 -24.82633,-65.390447 - 24.826697,-65.390646 -24.826617,-65.390893 - 24.826737,-65.391404 -24.826737,-65.391399 - 24.826959,-65.391548 -24.826972,-65.39181 - 24.827074,-65.392265 -24.827074,-65.392239 - 24.827309,-65.392218 -24.827496,-65.391989 - 24.827487,-65.391646 -24.82747,-65.391529 - 24.827436,-65.39125 -24.827422,-65.391229 - 24.827796,-65.390402 -24.827751,-65.388792 - 24.827667,-65.388807 -24.827178,-65.388839 - 24.827122,-65.388892 -24.826693,-65.388871 - 24.826343,-65.388884 -24.826017,-65.389154 - 24.825925,-65.389573 -24.825981,-65.389578 - 24.826333)))
2088	Primero de Mayo	Salta	Capital	Salta Capital	((( -65.392487 -24.726771,-65.392515 - 24.726475,-65.392664 -24.725605,-65.392749 - 24.724845,-65.392614 -24.724828,-65.392549 - 24.725358,-65.392457 -24.725839,-65.392317 - 24.726777,-65.392487 -24.726771)))
2089	Ex Matadero	Salta	Cerrillos	Cerrillos	((( -65.491616 -24.914953,-65.491609 - 24.915188,-65.491603 -24.915456,-65.491709 - 24.915476,-65.492252 -24.915558,-65.49226 - 24.914943,-65.491616 -24.914953)))
2091	La Ciénaga	Salta	Capital	Villa San Lorenzo	((( -65.464114 -24.798424,-65.464845 - 24.797907,-65.465231 -24.797752,-65.465635 - 24.797678,-65.466213 -24.797436,-65.466957 - 24.796614,-65.466568 -24.796328,-65.466227 - 24.79661,-65.465799 -24.796244,-65.465235 - 24.796755,-65.46538 -24.796935,-65.465081 - 24.797123,-65.46476 -24.797095,-65.464551 - 24.797599,-65.463977 -24.798092,-65.463736 - 24.798273,-65.463276 -24.798484,-65.463235 - 24.798536,-65.463145 -24.798605,-65.463167 - 24.798652,-65.462584 -24.798917,-65.46251 - 24.79879,-65.462174 -24.798936,-65.462239 - 24.799076,-65.461495 -24.799377,-65.461419 - 24.799187,-65.461047 -24.799331,-65.46102 - 24.799272,-65.4608 -24.799339,-65.460813 - 24.799372,-65.460391 -24.799516,-65.460286 - 24.799367,-65.459726 -24.799793,-65.459663 - 24.799917,-65.459247 -24.800321,-65.459239 - 24.800383,-65.459176 -24.800492,-65.459048 - 24.80056,-65.458959 -24.800457,-65.458216 - 24.800668,-65.458001 -24.800723,-65.457334 - 24.801002,-65.457229 -24.800983,-65.456967 - 24.801049,-65.456682 -24.800937,-65.455109 - 24.801462,-65.454808 -24.801621,-65.454617 -



Handwritten signatures and initials.



Congreso de la Nación

13-PE-22  
OD 304  
297



					24.802192,-65.45455 -24.802441,-65.454532 - 24.802664,-65.454517 -24.802716,-65.454359 - 24.802692,-65.454333 -24.802865,-65.454416 - 24.802882,-65.454407 -24.802995,-65.455225 - 24.803097,-65.455306 -24.803196,-65.455783 - 24.803506,-65.456646 -24.803459,-65.456638 - 24.803094,-65.457239 -24.803037,-65.456954 - 24.802384,-65.456803 -24.802091,-65.456909 - 24.801907,-65.457025 -24.802044,-65.457183 - 24.801951,-65.457253 -24.802054,-65.457773 - 24.801777,-65.457686 -24.801652,-65.45787 - 24.801543,-65.457913 -24.801603,-65.45873 - 24.801215,-65.458759 -24.80125,-65.460168 - 24.800571,-65.459928 -24.800183,-65.460099 - 24.800089,-65.460191 -24.800233,-65.460294 - 24.800176,-65.460329 -24.800226,-65.460431 - 24.80018,-65.460498 -24.800277,-65.460761 - 24.800145,-65.460773 -24.800167,-65.461149 - 24.799959,-65.461115 -24.799909,-65.461204 - 24.799855,-65.461254 -24.799923,-65.461454 - 24.799817,-65.461382 -24.799721,-65.461467 - 24.799669,-65.461574 -24.799812,-65.461689 - 24.799742,-65.461579 -24.799586,-65.461947 - 24.799404,-65.461998 -24.799472,-65.462235 - 24.799318,-65.462282 -24.799374,-65.462676 - 24.799143,-65.462632 -24.799078,-65.462928 - 24.79891,-65.462958 -24.798956,-65.463276 - 24.798789,-65.463299 -24.798821,-65.463595 - 24.798666,-65.463619 -24.798714,-65.463721 - 24.798663,-65.463673 -24.798581,-65.463868 - 24.798494,-65.463985 -24.798688,-65.464021 - 24.798671,-65.464047 -24.798713,-65.464178 - 24.79864,-65.464186 -24.79856,-65.464114 - 24.798424)))
2092	San Justo	Salta	Capital	Salta Capital	(((-65.405301 -24.851117,-65.404782 - 24.850998,-65.404606 -24.850958,-65.404616 - 24.85092,-65.404364 -24.850867,-65.404347 - 24.850919,-65.403709 -24.850909,-65.403695 - 24.850956,-65.403596 -24.85095,-65.403485 - 24.85092,-65.403163 -24.850898,-65.403163 - 24.850869,-65.402571 -24.850829,-65.402574 - 24.850755,-65.402433 -24.850741,-65.402441 - 24.850562,-65.4024 -24.850532,-65.402386 - 24.850393,-65.401781 -24.850342,-65.401616 - 24.850289,-65.401238 -24.850276,-65.401222 - 24.850421,-65.400121 -24.850323,-65.400071 - 24.850586,-65.398836 -24.850457,-65.397811 - 24.850314,-65.397857 -24.850049,-65.396393 - 24.850329,-65.395455 -24.850333,-65.395204 - 24.850877,-65.394739 -24.851234,-65.393012 - 24.851606,-65.39307 -24.851774,-65.393568 - 24.851866,-65.397037 -24.850959,-65.397713 - 24.850898,-65.399103 -24.851134,-65.400085 - 24.851054,-65.400924 -24.8513,-65.401324 - 24.851365,-65.405212 -24.851809,-65.405162 - 24.851485,-65.405171 -24.851269,-65.405301 - 24.851117)))
2093	Sanidad 2	Salta	Capital	Salta Capital	(((-65.405301 -24.851117,-65.405473 - 24.851015,-65.406053 -24.849025,-65.401477 - 24.84883,-65.401238 -24.850276,-65.401616 - 24.850289,-65.401781 -24.850342,-65.402386 - 24.850393,-65.4024 -24.850532,-65.402441 - 24.850562,-65.402433 -24.850741,-65.402574 - 24.850755,-65.402571 -24.850829,-65.403163 - 24.850869,-65.403163 -24.850898,-65.403485 -



*Handwritten signatures and initials*



Congreso de la Nación

13-PE-22  
OD 304  
298



					24.85092,-65.403596 -24.85095,-65.403695 - 24.850956,-65.403709 -24.850909,-65.404347 - 24.850919,-65.404364 -24.850867,-65.404616 - 24.85092,-65.404606 -24.850958,-65.405301 - 24.851117)))
2094	Villa Asunción	Salta	Capital	Salta Capital	(((-65.447534 -24.796831,-65.447933 -24.797,- 65.448134 -24.796472,-65.447734 -24.796333,- 65.447534 -24.796831)))
2095	Universitario	Salta	Capital	Salta Capital	(((-65.395534 -24.73891,-65.394876 - 24.736625,-65.39435 -24.735057,-65.394486 - 24.735056,-65.394321 -24.734451,-65.394087 - 24.734491,-65.39396 -24.734394,-65.3938 - 24.73446,-65.395284 -24.739001,-65.395534 - 24.73891)))
2096	Los Piletones	Salta	Capital	Salta Capital	(((-65.391377 -24.717269,-65.392169 - 24.717223,-65.393156 -24.71711,-65.393254 - 24.717404,-65.393458 -24.719247,-65.393359 - 24.719269,-65.393424 -24.720002,-65.39136 - 24.720317,-65.390913 -24.720277,-65.391398 - 24.720609,-65.393711 -24.720339,-65.39335 - 24.717814,-65.393262 -24.717099,-65.393177 - 24.716676,-65.39226 -24.716799,-65.391583 - 24.716894,-65.391163 -24.717021,-65.390661 - 24.717167,-65.390134 -24.717329,-65.389878 - 24.717417,-65.389932 -24.717539,-65.390035 - 24.717613,-65.390383 -24.717508,-65.39055 - 24.717446,-65.390828 -24.717392,-65.391377 - 24.717269)))
2097	San Francisco 2	Salta	General José de San Martín	General Enrique Mosconi	(((-63.815629 -22.606036,-63.817273 - 22.605889,-63.817903 -22.606418,-63.818341 - 22.607112,-63.818885 -22.606744,-63.819538 - 22.607503,-63.818747 -22.608087,-63.819039 - 22.608413,-63.820043 -22.608102,-63.820271 - 22.608384,-63.82076 -22.607829,-63.82103 - 22.607994,-63.82133 -22.608146,-63.821567 - 22.607999,-63.821774 -22.606881,-63.819733 - 22.605441,-63.818791 -22.604688,-63.818666 - 22.604153,-63.817738 -22.604239,-63.814593 - 22.604597,-63.815326 -22.607996,-63.815738 - 22.608033,-63.815629 -22.606036)))
2098	Luján	Salta	General José de San Martín	Tartagal	(((-63.794467 -22.50748,-63.793992 - 22.507455,-63.793887 -22.508602,-63.793819 - 22.509793,-63.794283 -22.509812,-63.794467 - 22.50748)))
2099	La Curva	Salta	General José de San Martín	Tartagal	(((-63.772273 -22.509867,-63.768893 - 22.50994,-63.768925 -22.509544,-63.767348 - 22.509534,-63.767381 -22.510299,-63.767659 - 22.511638,-63.773531 -22.511985,-63.773605 - 22.511976,-63.773328 -22.509839,-63.773324 - 22.509839,-63.77325 -22.509227,-63.772263 - 22.509336,-63.772273 -22.509867)))
2100	Lapacho 3	Salta	General José de San Martín	Tartagal	(((-63.778985 -22.515893,-63.779096 - 22.514683,-63.779133 -22.512424,-63.775645 - 22.5122,-63.775454 -22.515701,-63.778985 - 22.515893)))



Handwritten signatures and initials.



Congreso de la Nación

13-PE-22  
OD 304  
299



2101	Parcela 37	Salta	General José de San Martín	Tartagal	(((63.789534 -22.537028,-63.787984 - 22.537032,-63.787953 -22.537033,-63.787911 - 22.539297,-63.78949 -22.539292,-63.789541 - 22.539291,-63.789576 -22.537026,-63.789534 - 22.537028)))
2102	Tentaiyapi	Salta	General José de San Martín	Tartagal	(((63.789547 -22.534874,-63.788007 - 22.534869,-63.787965 -22.5359,-63.787984 - 22.537032,-63.789534 -22.537028,-63.789561 - 22.535917,-63.789547 -22.534874)))
2103	Parcela 19	Salta	General José de San Martín	Tartagal	(((63.794066 -22.533783,-63.793719 - 22.532697,-63.793429 -22.532824,-63.79344 - 22.534966,-63.794892 -22.534979,-63.794066 - 22.533783)))
2104	Alberto Abraham	Salta	General José de San Martín	Tartagal	(((63.787868 -22.539297,-63.787926 - 22.542075,-63.789483 -22.542043,-63.78949 - 22.539292,-63.787868 -22.539297)))
2105	Tahuichi Guarani	Salta	General José de San Martín	Tartagal	(((63.785416 -22.514999,-63.783126 - 22.514894,-63.783087 -22.515471,-63.783071 - 22.516115,-63.785287 -22.51617,-63.785365 - 22.51613,-63.785401 -22.515604,-63.785416 - 22.514999)))
2106	Villa Saavedra	Salta	General José de San Martín	Tartagal	(((63.800439 -22.528413,-63.801607 - 22.528104,-63.80147 -22.527279,-63.801985 - 22.527332,-63.802118 -22.526662,-63.801215 - 22.52698,-63.800284 -22.52719,-63.800439 - 22.528413)))
2107	Comunidad Guarani La Loma	Salta	General José de San Martín	Tartagal	(((63.813795 -22.507166,-63.815545 - 22.509888,-63.817533 -22.508706,-63.817949 - 22.509494,-63.818429 -22.509255,-63.818433 - 22.509187,-63.818075 -22.508794,-63.818378 - 22.508351,-63.819144 -22.507809,-63.819112 - 22.507675,-63.818743 -22.507429,-63.818459 - 22.506403,-63.817981 -22.505726,-63.818497 - 22.504867,-63.817917 -22.504809,-63.816131 - 22.504965,-63.816068 -22.504667,-63.815619 - 22.504688,-63.81553 -22.505258,-63.81507 - 22.505261,-63.814787 -22.505322,-63.81454 - 22.505509,-63.814204 -22.506226,-63.814025 - 22.506444,-63.814323 -22.506838,-63.813795 - 22.507166)))
2108	Parcela 41	Salta	General José de San Martín	Tartagal	(((63.795322 -22.541557,-63.795324 - 22.539319,-63.793347 -22.539324,-63.793324 - 22.54155,-63.795322 -22.541557)))
2109	Ahayuk	Salta	General José de San Martín	Tartagal	(((63.762917 -22.511526,-63.760409 - 22.51065,-63.760868 -22.509177,-63.762574 - 22.509395,-63.763132 -22.506798,-63.764098 - 22.506937,-63.763969 -22.507879,-63.764441 - 22.507978,-63.764227 -22.508781,-63.763819 - 22.508701,-63.763679 -22.509425,-63.764624 - 22.509792,-63.764431 -22.510832,-63.764967 - 22.510922,-63.765085 -22.510436,-63.765879 - 22.510585,-63.765844 -22.511044,-63.765565 - 22.512417,-63.762917 -22.511526)))



*[Handwritten signatures and initials]*



Congreso de la Nación

13-PE-22  
OD 304  
300

2110	Las Moras II	Salta	General José de San Martín	Tartagal	(((63.772165 -22.513665,-63.773837 - 22.513567,-63.773616 -22.512043,-63.773592 - 22.512003,-63.772231 -22.511931,-63.772165 - 22.513665)))
2111	Sachapera II	Salta	General José de San Martín	Tartagal	(((63.783191 -22.513682,-63.783232 - 22.512599,-63.783311 -22.511452,-63.783288 - 22.510946,-63.782585 -22.510946,-63.782585 - 22.511111,-63.781813 -22.511115,-63.781802 - 22.511521,-63.779232 -22.511427,-63.779172 - 22.512339,-63.779157 -22.513481,-63.783191 - 22.513682)))
2112	Comunidad Tejene	Salta	General José de San Martín	Tartagal	(((63.77544 -22.516267,-63.77543 -22.516441,- 63.773076 -22.516251,-63.772133 -22.516115,- 63.772252 -22.515709,-63.769749 -22.515094,- 63.769757 -22.514461,-63.772391 -22.515314,- 63.773215 -22.515508,-63.773867 -22.515635,- 63.775763 -22.515875,-63.778033 -22.515992,- 63.778934 -22.516057,-63.778862 -22.516934,- 63.777697 -22.516891,-63.777714 -22.516418,- 63.77544 -22.516267)))
2113	Comunidad Nueva Esperanza	Salta	General José de San Martín	Tartagal	(((63.772579 -22.519902,-63.771479 - 22.519855,-63.770739 -22.521738,-63.771823 - 22.522016,-63.771998 -22.52141,-63.772838 - 22.521519,-63.772938 -22.520993,-63.772334 - 22.520918,-63.772579 -22.519902)),((63.769885 -22.521652,-63.7696 -22.521771,-63.769414 - 22.521477,-63.769633 -22.521333,-63.769885 - 22.521652)))
2114	Pablo Secretario	Salta	General José de San Martín	Tartagal	(((63.788955 -22.509674,-63.787787 - 22.509658,-63.787692 -22.512882,-63.789985 - 22.513002,-63.790165 -22.51074,-63.788955 - 22.509674)))
2115	Comunidad El Milagro	Salta	General José de San Martín	Tartagal	(((63.813768 -22.505478,-63.813518 - 22.505188,-63.813526 -22.503845,-63.812743 - 22.503884,-63.812678 -22.504469,-63.812238 - 22.504876,-63.812587 -22.505478,-63.812171 - 22.505688,-63.8133 -22.507443,-63.814268 - 22.506862,-63.814008 -22.506445,-63.814035 - 22.506404,-63.814076 -22.506365,-63.814417 - 22.505726,-63.814285 -22.50555,-63.813768 - 22.505478)))
2116	Comunidad Guaraní El Ceibo	Salta	General José de San Martín	Tartagal	(((63.783635 -22.522021,-63.787392 - 22.522223,-63.787399 -22.520907,-63.783736 - 22.520644,-63.783635 -22.522021)))
2117	Nueve de Julio	Salta	General José de San Martín	Tartagal	(((63.806624 -22.496854,-63.805535 - 22.497359,-63.804251 -22.497943,-63.803226 - 22.498415,-63.803146 -22.498446,-63.803633 - 22.499552,-63.806132 -22.504833,-63.806706 - 22.504651,-63.807658 -22.504272,-63.807645 - 22.504237,-63.808322 -22.50397,-63.807789 - 22.501694,-63.808013 -22.499422,-63.807901 - 22.499294,-63.808789 -22.498872,-63.809049 - 22.499411,-63.809499 -22.499187,-63.809248 - 22.49873,-63.810473 -22.498047,-63.81099 -



Handwritten signatures and initials.





Congreso de la Nación

13-PE-22  
OD 304  
301



					22.498705,-63.81131 -22.498433,-63.810907 - 22.497761,-63.812523 -22.496648,-63.813183 - 22.49756,-63.813651 -22.497212,-63.812717 - 22.49577,-63.813557 -22.495208,-63.814084 - 22.494115,-63.813803 -22.493878,-63.812379 - 22.495071,-63.81274 -22.49564,-63.812239 - 22.495914,-63.81188 -22.496149,-63.811674 - 22.495905,-63.810819 -22.496604,-63.810989 - 22.496808,-63.810237 -22.497281,-63.809891 - 22.496823,-63.808345 -22.49789,-63.808135 - 22.497991,-63.808068 -22.497867,-63.807501 - 22.498093,-63.806991 -22.497251,-63.80674 - 22.497286,-63.806624 -22.496854)))
2118	Divino Niño 2	Salta	Capital	Salta Capital	(((-65.393727 -24.734385 -65.393963 - 24.73432,-65.392993 -24.731433,-65.3927 - 24.73047,-65.392763 -24.730193,-65.392605 - 24.729262,-65.392513 -24.728355,-65.39261 - 24.726794,-65.392247 -24.72679,-65.392139 - 24.727615,-65.392203 -24.728975,-65.392418 - 24.730428,-65.393727 -24.734385)))
2119	Libertad	Salta	Orán	San Ramón De La Nueva Orán	(((-64.330584 -23.117353,-64.329389 - 23.111715,-64.32549 -23.112437,-64.326121 - 23.115626,-64.326693 -23.118083,-64.330584 - 23.117353)))
2120	San José	Salta	Orán	San Ramón De La Nueva Orán	(((-64.31042 -23.146737,-64.308982 -23.14699,- 64.309207 -23.148223,-64.310645 -23.147947,- 64.31042 -23.146737)))
2121	Néstor Kirchner	Salta	Orán	San Ramón De La Nueva Orán	(((-64.315259 -23.156928,-64.314646 - 23.153711,-64.310435 -23.154452,-64.311114 - 23.157625,-64.315259 -23.156928)))
2122	Juventud Unida	Salta	Orán	San Ramón De La Nueva Orán	(((-64.309963 -23.124771,-64.31271 - 23.124258,-64.312452 -23.123035,-64.307142 - 23.123952,-64.307324 -23.125205,-64.309963 - 23.124771)))
2123	La Estación	Salta	Orán	San Ramón De La Nueva Orán	(((-64.334758 -23.142096,-64.334729 - 23.141446,-64.334517 -23.141474,-64.33441 - 23.141406,-64.334351 -23.141478,-64.333299 - 23.14167,-64.333264 -23.141717,-64.332546 - 23.141854,-64.332677 -23.14247,-64.334758 - 23.142096)))
2124	Seis de Enero	Salta	Orán	San Ramón De La Nueva Orán	(((-64.299595 -23.142171,-64.299858 - 23.143438,-64.303923 -23.142728,-64.303661 - 23.141466,-64.299595 -23.142171)))
2125	Daud	Salta	Orán	San Ramón De La Nueva Orán	(((-64.30807 -23.135516,-64.307801 - 23.134204,-64.306439 -23.134431,-64.306718 - 23.135743,-64.30807 -23.135516)))
2126	San Juan	Salta	Orán	San Ramón De La Nueva	(((-64.307554 -23.13297,-64.306269 - 23.126744,-64.304851 -23.127001,-64.306228 - 23.133207,-64.307554 -23.13297)))



Handwritten signatures and initials.



Congreso de la Nación

13-PE-22  
OD 304  
302



				Orán	
2127	San Expedito	Salta	Orán	San Ramón De La Nueva Orán	(((−64.333705 −23.147538,−64.333779 −23.147527,−64.334733 −23.147376,−64.334834 −23.14736,−64.334758 −23.142096,−64.332677 −23.14247,−64.333705 −23.147538)))
2128	Vialidad	Salta	Orán	San Ramón De La Nueva Orán	(((−64.334733 −23.147376,−64.333779 −23.147527,−64.334691 −23.152217,−64.334798 −23.152189,−64.334735 −23.150944,−64.334725 −23.148998,−64.334733 −23.147376)))
2129	Parcela 2	Salta	General José de San Martín	Tartagal	(((−63.792359 −22.533296,−63.791157 −22.531314,−63.788979 −22.532437,−63.790221 −22.534479,−63.792359 −22.533296)))
2130	Fraternidad	Salta	Capital	Salta Capital	(((−65.379856 −24.837499,−65.378816 −24.837482,−65.378779 −24.838197,−65.379197 −24.838587,−65.379406 −24.838689,−65.379794 −24.838661,−65.379856 −24.837499)))
2131	El Milagro	Salta	Orán	Aguas Blancas	(((−64.357941 −22.733056,−64.357837 −22.732928,−64.357047 −22.73271,−64.356757 −22.732779,−64.356367 −22.73287,−64.356489 −22.733194,−64.356992 −22.733832,−64.357247 −22.733872,−64.357491 −22.733963,−64.357723 −22.733519,−64.357941 −22.733056)))
2132	Solis Pizarro	Salta	Capital	Salta Capital	(((−65.454773 −24.81906,−65.453529 −24.814083,−65.449349 −24.813683,−65.449199 −24.813857,−65.447751 −24.813126,−65.447247 −24.813698,−65.446174 −24.81376,−65.443382 −24.812153,−65.443213 −24.812223,−65.444156 −24.81392,−65.444597 −24.814254,−65.445068 −24.814201,−65.445423 −24.814123,−65.447676 −24.814565,−65.447911 −24.814308,−65.448373 −24.814402,−65.450718 −24.815097,−65.451598 −24.815636,−65.452842 −24.816889,−65.45325 −24.817,−65.453786 −24.81885,−65.454655 −24.819395,−65.454773 −24.81906)))
2133	San Pantaleón	Salta	Orán	Aguas Blancas	(((−64.356388 −22.736384,−64.356327 −22.736367,−64.355834 −22.737446,−64.35533 −22.73818,−64.354906 −22.738569,−64.354745 −22.738631,−64.354336 −22.7386,−64.354283 −22.738736,−64.354471 −22.739551,−64.354643 −22.739348,−64.354639 −22.738866,−64.354901 −22.738794,−64.35491 −22.738789,−64.355382 −22.739068,−64.355553 −22.738859,−64.355132 −22.738617,−64.355341 −22.738457,−64.355652 −22.738141,−64.356027 −22.737577,−64.356317 −22.737082,−64.356388 −22.736384)))
2134	Pepito	Salta	Orán	Pichanal	(((−64.213665 −23.310848,−64.216134 −23.311577,−64.216467 −23.311577,−64.216382 −23.310906,−64.21407 −23.310178,−64.213665 −23.310848)))
2135	Comunidad	Salta	Orán	Pichanal	(((−64.209779 −23.316737,−64.212967 −23.311529,−64.20867 −23.310829,−64.206289 −



Handwritten signatures and initials.



Congreso de la Nación

13-PE-22  
OD 304  
303



	Mboopai Karanday				23.314914,-64.209779 -23.316737)))
2136	Franzini	Salta	Orán	Pichanal	((( -64.223799 -23.333033,-64.220176 -23.3333,-64.220282 -23.333406,-64.230248 -23.336444,-64.230046 -23.334226,-64.228852 -23.334277,-64.228745 -23.333242,-64.223896 -23.333615,-64.223799 -23.333033)))
2137	Justo Juez	Salta	Orán	Pichanal	((( -64.231841 -23.326061,-64.231959 -23.327691,-64.233539 -23.329193,-64.237986 -23.325408,-64.237916 -23.325226,-64.231531 -23.325734,-64.231841 -23.326061)))
2138	Gauchito Gil	Salta	Capital	Salta Capital	((( -65.38527 -24.842599,-65.387797 -24.839181,-65.387734 -24.839019,-65.385902 -24.838901,-65.381901 -24.838693,-65.381856 -24.84087,-65.382114 -24.840961,-65.384803 -24.842445,-65.38527 -24.842599)))
2139	San Agustín	Salta	Capital	Villa San Lorenzo	((( -65.480239 -24.729309,-65.479978 -24.727737,-65.47938 -24.727779,-65.479063 -24.728507,-65.478997 -24.729443,-65.479005 -24.733159,-65.479491 -24.733102,-65.47941 -24.729855,-65.480281 -24.729699,-65.480239 -24.729309)))
2140	San José	Salta	Capital	Villa San Lorenzo	((( -65.480133 -24.74428,-65.480192 -24.744324,-65.480265 -24.744393,-65.480408 -24.744532,-65.480519 -24.744448,-65.480474 -24.74434,-65.480521 -24.744298,-65.480526 -24.744254,-65.480479 -24.744209,-65.480288 -24.744219,-65.480158 -24.74405,-65.479982 -24.743784,-65.479947 -24.743378,-65.479887 -24.743174,-65.479838 -24.743104,-65.479813 -24.742797,-65.47979 -24.742609,-65.479617 -24.742638,-65.479567 -24.743166,-65.479657 -24.743836,-65.480133 -24.74428)))
2141	Veintitres de Agosto	Salta	Capital	Salta Capital	((( -65.403616 -24.816217,-65.403914 -24.816341,-65.403708 -24.816912,-65.403335 -24.817534,-65.403318 -24.817748,-65.403296 -24.817867,-65.403238 -24.818056,-65.4027 -24.818896,-65.402549 -24.819015,-65.402419 -24.818917,-65.402528 -24.818836,-65.402262 -24.818615,-65.402367 -24.818322,-65.40191 -24.818119,-65.40165 -24.817887,-65.401176 -24.817461,-65.400947 -24.817285,-65.40074 -24.817134,-65.400736 -24.817085,-65.400767 -24.817032,-65.40086 -24.817084,-65.400928 -24.817099,-65.401182 -24.817179,-65.401327 -24.817266,-65.401905 -24.817631,-65.402074 -24.817378,-65.402108 -24.817353,-65.402152 -24.817349,-65.402207 -24.817367,-65.402687 -24.817675,-65.402882 -24.817368,-65.40291 -24.817268,-65.403105 -24.817028,-65.403295 -24.816709,-65.403396 -24.816614,-65.403616 -24.816217)))
2142	Villa Lavalle	Salta	Capital	Salta Capital	((( -65.403252 -24.818566,-65.402087 -24.819911,-65.402416 -24.820234,-65.402296 -24.820719,-65.402234 -24.821036,-65.402866 -



*[Handwritten signatures]*



Congreso de la Nación

13-PE-22  
OD 304  
304



					24.821054,-65.403134 -24.820967,-65.403405 - 24.820835,-65.403516 -24.820572,-65.403849 - 24.820562,-65.403891 -24.819147,-65.403809 - 24.819121,-65.403931 -24.818909,-65.403252 - 24.818566)))
2143	Arturo Torino	Salta	Capital	Salta Capital	((((-65.36215 -24.788607,-65.362223 - 24.788246,-65.36231 -24.787996,-65.362287 - 24.78796,-65.362555 -24.78739,-65.362304 - 24.78701,-65.362288 -24.786923,-65.362068 - 24.78679,-65.36185 -24.786498,-65.36119 - 24.786897,-65.360856 -24.788272,-65.361839 - 24.788621,-65.361963 -24.788625,-65.362041 - 24.788673,-65.36215 -24.788607)))
2144	Norte Grande	Salta	Capital	Salta Capital	((((-65.388871 -24.826343,-65.388895 - 24.825749,-65.388664 -24.825422,-65.387232 - 24.825573,-65.386396 -24.82526,-65.386264 - 24.825106,-65.386362 -24.824892,-65.386229 - 24.824606,-65.385869 -24.824181,-65.384837 - 24.824366,-65.384676 -24.824454,-65.384466 - 24.824564,-65.384157 -24.82469,-65.383875 - 24.8248,-65.383497 -24.824869,-65.383114 - 24.824924,-65.382548 -24.825033,-65.382535 - 24.825123,-65.383508 -24.825174,-65.385524 - 24.82522,-65.388494 -24.826955,-65.388839 - 24.827122,-65.388892 -24.826693,-65.388871 - 24.826343)))
2145	Tinkunaku	Salta	Capital	Salta Capital	((((-65.381784 -24.820506,-65.381779 - 24.818581,-65.380747 -24.818597,-65.380636 - 24.820273,-65.38046 -24.820458,-65.379772 - 24.82097,-65.379775 -24.821097,-65.379974 - 24.82137,-65.380095 -24.821498,-65.381225 - 24.820979,-65.381623 -24.820967,-65.381784 - 24.820506)))
2146	Ampliación 20 de Junio	Salta	Capital	Salta Capital	((((-65.387137 -24.822088,-65.386888 - 24.822083,-65.38688 -24.821774,-65.386496 - 24.821765,-65.386499 -24.821454,-65.386413 - 24.821454,-65.386412 -24.821149,-65.386131 - 24.821145,-65.386127 -24.820461,-65.382863 - 24.820439,-65.382871 -24.820147,-65.382054 - 24.820144,-65.382049 -24.820328,-65.381783 - 24.820337,-65.381784 -24.820506,-65.381623 - 24.820967,-65.381728 -24.822398,-65.381653 - 24.822794,-65.381567 -24.82284,-65.381575 - 24.823051,-65.382388 -24.823044,-65.38275 - 24.823018,-65.383028 -24.822892,-65.383247 - 24.82273,-65.383548 -24.822597,-65.384362 - 24.822264,-65.384384 -24.821829,-65.386462 - 24.821859,-65.386453 -24.822196,-65.386885 - 24.822203,-65.386895 -24.822466,-65.387141 - 24.822485,-65.387151 -24.822619,-65.387571 - 24.822611,-65.387614 -24.822787,-65.387823 - 24.822781,-65.388165 -24.823265,-65.389385 - 24.823277,-65.389357 -24.822206,-65.388941 - 24.82221,-65.388928 -24.822268,-65.387948 - 24.822307,-65.38769 -24.822343,-65.387524 - 24.822319,-65.387129 -24.822307,-65.387137 - 24.822088)))
2147	Progreso	Salta	Capital	Salta Capital	((((-65.450069 -24.804285,-65.449886 - 24.803977,-65.449706 -24.804038,-65.449639 -



Handwritten signatures and initials.



Congreso de la Nación

13-PE-22  
OD 304  
305



					24.804043,-65.446609 -24.804583,-65.445592 - 24.804821,-65.445224 -24.804865,-65.443726 - 24.804945,-65.443635 -24.804978,-65.443621 - 24.80503,-65.443942 -24.805439,-65.447068 - 24.806139,-65.447154 -24.80653,-65.446261 - 24.806476,-65.445977 -24.806429,-65.445697 - 24.806291,-65.445427 -24.806198,-65.444948 - 24.806139,-65.444462 -24.80598,-65.444025 - 24.805871,-65.443331 -24.805736,-65.442855 - 24.805427,-65.442708 -24.804957,-65.442936 - 24.804878,-65.443987 -24.804686,-65.449368 - 24.803738,-65.449972 -24.803643,-65.450339 - 24.80417,-65.450069 -24.804285)))
2148	Piquirenda Estación	Salta	General José de San Martín	Aguaray	((((-63.750481 -22.323073,-63.749581 - 22.321696,-63.750045 -22.321454,-63.752662 - 22.325397,-63.752332 -22.325631,-63.752865 - 22.326307,-63.755674 -22.330635,-63.757816 - 22.329632,-63.75677 -22.328729,-63.756113 - 22.327832,-63.757417 -22.327175,-63.753531 - 22.322019,-63.75226 -22.322513,-63.751312 - 22.321139,-63.750358 -22.319577,-63.751221 - 22.318954,-63.749956 -22.317275,-63.74799 - 22.318495,-63.748167 -22.318902,-63.749571 - 22.320822,-63.747748 -22.321563,-63.748566 - 22.32277,-63.749182 -22.323677,-63.749551 - 22.323507,-63.750481 -22.323073)))
2149	Comunidad Tonono 1	Salta	General José de San Martín	Tartagal	((((-63.504483 -22.40349,-63.508346 - 22.405474,-63.507187 -22.406823,-63.509719 - 22.407894,-63.508646 -22.409442,-63.498945 - 22.405196,-63.500147 -22.402459,-63.499079 - 22.397488,-63.500851 -22.397056,-63.502165 - 22.403054,-63.504483 -22.40349)))
2150	Comunidad Kilómetro 16	Salta	General José de San Martín	Tartagal	((((-63.659036 -22.467886,-63.656891 - 22.472713,-63.660527 -22.474086,-63.660962 - 22.470268,-63.659036 -22.467886)))
2151	Divino Niño	Salta	General José de San Martín	Tartagal	((((-63.793117 -22.509183,-63.793215 - 22.507347,-63.788445 -22.50706,-63.788359 - 22.507941,-63.787331 -22.507924,-63.786258 - 22.507935,-63.786269 -22.509191,-63.787388 - 22.509187,-63.78736 -22.507981,-63.788433 - 22.508026,-63.789669 -22.508059,-63.789086 - 22.508532,-63.789288 -22.509234,-63.790245 - 22.509055,-63.790354 -22.509519,-63.79149 - 22.509621,-63.791869 -22.509638,-63.791895 - 22.509115,-63.79198 -22.508951,-63.792231 - 22.508945,-63.793117 -22.509183)))
2152	Lapacho 2	Salta	General José de San Martín	Tartagal	((((-63.781959 -22.513671,-63.78191 - 22.514843,-63.78181 -22.516006,-63.783047 - 22.516083,-63.783109 -22.514844,-63.784263 - 22.514904,-63.784318 -22.513787,-63.781959 - 22.513671)))
2153	El Triángulo	Salta	General José de San Martín	Tartagal	((((-63.788988 -22.534798,-63.788006 - 22.533207,-63.787934 -22.533253,-63.78801 - 22.533734,-63.788 -22.534822,-63.788988 - 22.534798)))



*[Handwritten signatures and initials]*



Congreso de la Nación

13-PE-22  
OD 304  
306

2154	Pueblo Nuevo	Salta	General José de San Martín	Tartagal	(((-63.785379 -22.540312,-63.785391 - 22.539391,-63.785808 -22.539372,-63.785775 - 22.538503,-63.785747 -22.537623,-63.78718 - 22.537594,-63.787153 -22.53926,-63.787169 - 22.540629,-63.78716 -22.541034,-63.787137 - 22.541865,-63.78644 -22.541889,-63.786426 - 22.54077,-63.78539 -22.540819,-63.785379 - 22.540312)))
2155	Comunidad Kilómetro 14	Salta	General José de San Martín	Tartagal	(((-63.68332 -22.483218,-63.683476 -22.47842,- 63.684791 -22.478341,-63.685589 -22.484157,- 63.68332 -22.483218)))
2156	San Roque	Salta	General José de San Martín	General Enrique Mosconi	(((-63.819569 -22.599699,-63.820944 - 22.599535,-63.820698 -22.597472,-63.819353 - 22.59778,-63.819569 -22.599699)))
2157	Comunidad Cuña Muerta	Salta	General José de San Martín	Tartagal	(((-63.788797 -22.471533,-63.789626 - 22.475905,-63.788729 -22.475989,-63.788603 - 22.475177,-63.788206 -22.475289,-63.788097 - 22.47479,-63.787704 -22.474905,-63.787636 - 22.474718,-63.787988 -22.474571,-63.787917 - 22.474373,-63.788028 -22.474328,-63.787812 - 22.473421,-63.787684 -22.473408,-63.787589 - 22.47291,-63.788922 -22.472842,-63.788753 - 22.471952,-63.788132 -22.47185,-63.788105 - 22.471595,-63.788797 -22.471533)))
2158	Zanja Honda	Salta	General José de San Martín	Tartagal	(((-63.792394 -22.469426,-63.792451 - 22.469837,-63.794178 -22.469711,-63.794133 - 22.468284,-63.796067 -22.468194,-63.795994 - 22.465942,-63.795108 -22.465833,-63.79417 - 22.465818,-63.793063 -22.465976,-63.793011 - 22.465054,-63.791849 -22.465156,-63.790374 - 22.465339,-63.790356 -22.465932,-63.788923 - 22.466033,-63.789487 -22.468907,-63.789751 - 22.469105,-63.790629 -22.46896,-63.790776 - 22.469591,-63.792394 -22.469426)))
2160	Comunidad Tranquita	Salta	General José de San Martín	Aguaray	(((-63.777719 -22.403959,-63.778206 - 22.406916,-63.777233 -22.407023,-63.777441 - 22.408151,-63.777561 -22.408146,-63.777659 - 22.40874,-63.773597 -22.408863,-63.773523 - 22.408383,-63.772831 -22.408458,-63.772642 - 22.407506,-63.769828 -22.407646,-63.769655 - 22.406135,-63.768512 -22.406204,-63.768513 - 22.405731,-63.769578 -22.405636,-63.769673 - 22.40607,-63.770165 -22.406033,-63.77011 - 22.405501,-63.770958 -22.405378,-63.771032 - 22.406003,-63.771546 -22.405993,-63.772111 - 22.405928,-63.772081 -22.405597,-63.772378 - 22.405588,-63.772263 -22.404608,-63.773973 - 22.404418,-63.773925 -22.404131,-63.774537 - 22.40399,-63.774476 -22.403447,-63.775935 - 22.403299,-63.77593 -22.40298,-63.776633 - 22.402913,-63.776764 -22.404076,-63.777719 - 22.403959)))
2161	Ampliación Toba 1	Salta	General José de San Martín	Tartagal	(((-63.798281 -22.541581,-63.798326 - 22.540508,-63.798317 -22.539287,-63.79732 - 22.539316,-63.79727 -22.539418,-63.797268 - 22.539676,-63.797262 -22.540165,-63.797333 -



*[Firmas manuscritas]*



Congreso de la Nación

13-PE-22  
OD 304  
307



					22.541584,-63.797424 -22.5416,-63.798281 - 22.541581)))
2162	El Arca	Salta	General José de San Martín	Tartagal	((( -63.779115 -22.511287,-63.774739 - 22.510936,-63.774622 -22.510162,-63.77336 - 22.509893,-63.773623 -22.511965,-63.774932 - 22.512094,-63.775021 -22.5116,-63.77606 - 22.511726,-63.776015 -22.512183,-63.779112 - 22.512398,-63.779115 -22.511287)))
2163	Misión El Caspi Guarani	Salta	General José de San Martín	Tartagal	((( -63.774221 -22.515308,-63.77392 - 22.513584,-63.772053 -22.513784,-63.772247 - 22.514919,-63.774221 -22.515308)))
2164	Ernesto Gregorio Torres	Salta	General José de San Martín	General Enrique Mosconi	((( -63.806536 -22.602035,-63.806923 - 22.605645,-63.808112 -22.605318,-63.808048 - 22.604966,-63.809904 -22.604815,-63.80986 - 22.6042,-63.808701 -22.604299,-63.80839 - 22.601842,-63.806536 -22.602035)))
2165	Tartaguito	Salta	General José de San Martín	Tartagal	((( -63.783819 -22.505931,-63.783781 - 22.506219,-63.782853 -22.506214,-63.78288 - 22.504895,-63.786024 -22.504866,-63.787129 - 22.50488,-63.787118 -22.506818,-63.78568 - 22.506803,-63.785681 -22.50601,-63.783819 - 22.505931)))
2166	Sachapera 1	Salta	General José de San Martín	Tartagal	((( -63.783231 -22.512624,-63.783311 - 22.511452,-63.783409 -22.510045,-63.784803 - 22.510038,-63.786813 -22.510545,-63.786848 - 22.50994,-63.787301 -22.509974,-63.787265 - 22.511624,-63.787192 -22.512857,-63.783231 - 22.512624)))
2167	Comunidad Aborigen Misión Tapiete	Salta	General José de San Martín	Tartagal	((( -63.800455 -22.506637,-63.802677 - 22.506741,-63.802856 -22.504559,-63.799511 - 22.50435,-63.79934 -22.506618,-63.800456 - 22.506683,-63.800455 -22.506637)))
2168	Comunidad Lapacho Mocho	Salta	General José de San Martín	Tartagal	((( -63.647337 -22.474523,-63.647205 - 22.474916,-63.646196 -22.475939,-63.645705 - 22.476555,-63.645458 -22.476762,-63.645053 - 22.477046,-63.644536 -22.477502,-63.644246 - 22.477571,-63.644216 -22.471962,-63.647473 - 22.471802,-63.647337 -22.474523)))
2169	Nuestra Señora del Carmen	Salta	Capital	Salta Capital	((( -65.436573 -24.784436,-65.433839 - 24.781163,-65.433593 -24.781326,-65.436371 - 24.784616,-65.436573 -24.784436)))
2170	Villa Sara	Salta	La Caldera	Vaqueros	((( -65.41673 -24.710818,-65.417843 -24.70985,- 65.417976 -24.709847,-65.418018 -24.709987,- 65.420239 -24.71067,-65.420741 -24.710908,- 65.422045 -24.711838,-65.422044 -24.712109,- 65.422049 -24.712364,-65.421454 -24.71245,- 65.421273 -24.712629,-65.420855 -24.712631,- 65.420556 -24.712596,-65.420261 -24.712511,- 65.420164 -24.712286,-65.419871 -24.712235,- 65.419492 -24.712124,-65.418206 -24.711769,- 65.418013 -24.71165,-65.417685 -24.711476,-



*[Handwritten signatures]*



Congreso de la Nación

13-PE-22  
OD 304  
308



					65.417404 -24.711405,-65.417148 -24.711336,-65.416976 -24.711219,-65.41673 -24.710818)))
2171	Alta Tensión	Salta	Capital	Salta Capital	(((65.440293 -24.804339,-65.441267 -24.804069,-65.44115 -24.803831,-65.441062 -24.80339,-65.440977 -24.802654,-65.440588 -24.802655,-65.440069 -24.802077,-65.439898 -24.801792,-65.439865 -24.801529,-65.439697 -24.801529,-65.439141 -24.802045,-65.440293 -24.804339)))
2172	El Jardín	Salta	Capital	Salta Capital	(((65.384714 -24.804988,-65.384682 -24.805759,-65.386257 -24.805466,-65.386268 -24.805256,-65.38602 -24.80502,-65.385711 -24.804866,-65.385252 -24.804765,-65.384714 -24.804988)))
2173	Albergue I	Salta	Capital	Salta Capital	(((65.428528 -24.807356,-65.428527 -24.807296,-65.427876 -24.807348,-65.427915 -24.807094,-65.427924 -24.807062,-65.427982 -24.806998,-65.429082 -24.806829,-65.429146 -24.806896,-65.42925 -24.806926,-65.429585 -24.806914,-65.429605 -24.807305,-65.428528 -24.807356)))
2174	Albergue 2	Salta	Capital	Salta Capital	(((65.427915 -24.807094,-65.427876 -24.807348,-65.428527 -24.807296,-65.428534 -24.807923,-65.427747 -24.807983,-65.427768 -24.808216,-65.427357 -24.808212,-65.427332 -24.807993,-65.426135 -24.807983,-65.42613 -24.8078,-65.425491 -24.807786,-65.42546 -24.807538,-65.425859 -24.807453,-65.426754 -24.807289,-65.427915 -24.807094)))
2175	Barrio Unión	Salta	Capital	Salta Capital	(((65.39144 -24.720648,-65.391532 -24.720774,-65.392026 -24.721359,-65.392347 -24.721895,-65.392551 -24.722353,-65.392637 -24.722782,-65.392712 -24.723162,-65.392734 -24.723639,-65.392669 -24.724166,-65.392611 -24.724769,-65.39278 -24.724783,-65.392948 -24.723717,-65.392968 -24.723484,-65.393436 -24.723451,-65.393268 -24.722504,-65.393255 -24.722464,-65.392909 -24.722506,-65.39287 -24.722384,-65.392143 -24.721063,-65.391749 -24.720586,-65.391646 -24.720617,-65.39144 -24.720648)))
2176	Sagrado Corazón de Jesús	Salta	Rosario de la Frontera	Rosario De La Frontera	(((64.980605 -25.797583,-64.98163 -25.797129,-64.981216 -25.796602,-64.980632 -25.796848,-64.980519 -25.796684,-64.979977 -25.796897,-64.980254 -25.797401,-64.980451 -25.797305,-64.980605 -25.797583)))
2177	Carmen Salas	Salta	Rosario de la Frontera	Rosario De La Frontera	(((64.966532 -25.808246,-64.96591 -25.808652,-64.967487 -25.80898,-64.968389 -25.809154,-64.969269 -25.809183,-64.969912 -25.809222,-64.970546 -25.808942,-64.97091 -25.808526,-64.970631 -25.808295,-64.970277 -25.808478,-64.969419 -25.80871,-64.968614 -25.808691,-64.966532 -25.808246)))



Handwritten signatures and initials.





Congreso de la Nación

13-PE-22  
OD 304  
309



2178	Obras Sanitarias	Salta	Rosario de la Frontera	Rosario De La Frontera	(((-64.975921 -25.79339,-64.975572 -25.79357,-64.976254 -25.794419,-64.976041 -25.794688,-64.975891 -25.795129,-64.975647 -25.795462,-64.975912 -25.79597,-64.976623 -25.795698,-64.976612 -25.795674,-64.977742 -25.795225,-64.977739 -25.795196,-64.977765 -25.795186,-64.97723 -25.793909,-64.9767 -25.794081,-64.975921 -25.79339)))
2179	El Guaypo	Salta	Rosario de la Frontera	Rosario De La Frontera	(((-64.95292 -25.781365,-64.952485 -25.781441,-64.952123 -25.781562,-64.953482 -25.783237,-64.956098 -25.786065,-64.956494 -25.786475,-64.956681 -25.78635,-64.956279 -25.785971,-64.956666 -25.7858,-64.95292 -25.781365)))
2180	El Cambio	Salta	Capital	Salta Capital	(((-65.447285 -24.793183,-65.447542 -24.789637,-65.444946 -24.792131,-65.446126 -24.792618,-65.445418 -24.793942,-65.447114 -24.79464,-65.448251 -24.795033,-65.449409 -24.795325,-65.449688 -24.793377,-65.447285 -24.793183)))
2181	Floresta	Salta	Capital	Salta Capital	(((-65.368831 -24.804668,-65.36918 -24.805225,-65.368611 -24.805784,-65.36844 -24.806433,-65.368401 -24.806746,-65.36899 -24.806654,-65.370729 -24.80741,-65.371044 -24.807838,-65.370866 -24.808503,-65.370798 -24.808953,-65.370688 -24.809234,-65.370691 -24.809463,-65.370597 -24.810233,-65.370311 -24.810577,-65.370046 -24.811037,-65.369836 -24.811273,-65.369709 -24.811633,-65.369526 -24.811979,-65.369398 -24.81232,-65.369337 -24.813192,-65.369009 -24.813839,-65.368827 -24.81402,-65.368729 -24.814358,-65.36727 -24.814483,-65.366707 -24.814972,-65.366667 -24.815655,-65.367301 -24.815986,-65.368184 -24.816154,-65.3686 -24.816603,-65.368559 -24.816843,-65.368535 -24.817168,-65.368593 -24.817398,-65.368523 -24.817681,-65.368503 -24.818556,-65.368571 -24.819449,-65.368799 -24.819642,-65.368993 -24.819686,-65.369309 -24.819401,-65.369502 -24.81904,-65.369737 -24.818714,-65.369931 -24.818301,-65.370128 -24.818028,-65.370237 -24.817693,-65.370377 -24.817485,-65.370575 -24.817392,-65.371304 -24.817268,-65.371411 -24.817376,-65.371275 -24.817561,-65.371592 -24.817782,-65.372167 -24.817868,-65.372096 -24.817989,-65.372215 -24.818132,-65.372522 -24.818121,-65.373079 -24.818324,-65.373511 -24.81829,-65.373719 -24.818039,-65.373728 -24.817733,-65.372932 -24.816596,-65.372679 -24.816054,-65.371573 -24.812314,-65.371461 -24.811612,-65.371418 -24.811076,-65.371475 -24.810337,-65.371601 -24.809971,-65.372166 -24.808905,-65.373239 -24.807177,-65.373501 -24.805275,-65.37298 -24.805264,-65.372709 -24.80531,-65.372053 -24.805247,-65.371972 -24.804834,-65.372189 -24.804732,-65.372352 -24.804552,-65.371768 -24.804096,-65.371624 -24.803858,-65.370269 -24.804417,-65.369792 -24.804374,-65.368831 -24.804668)))
2182	La Costanera	Salta	Rosario de la	Rosario De La	(((-64.981042 -25.797531,-64.981833 -



*[Handwritten signatures and initials]*



Congreso de la Nación

13-PE-22  
OD 304  
310



			Frontera	Frontera	25.799096,-64.982569 -25.798855,-64.982799 - 25.798761,-64.981977 -25.797157,-64.981042 - 25.797531)))
2183	Santa Ana	Salta	Rosario de la Frontera	Rosario De La Frontera	((((-64.979563 -25.796152,-64.978877 - 25.79468,-64.977754 -25.795158,-64.977765 - 25.795186,-64.977739 -25.795196,-64.977742 - 25.795225,-64.976612 -25.795674,-64.976623 - 25.795698,-64.97656 -25.795722,-64.977535 - 25.797698,-64.978081 -25.797469,-64.978285 - 25.797553,-64.978535 -25.797856,-64.979718 - 25.797497,-64.980043 -25.797345,-64.979495 - 25.796539,-64.979563 -25.796152)))
2184	Cartódromo	Salta	Orán	San Ramón De La Nueva Orán	((((-64.331922 -23.152068,-64.332371 - 23.152002,-64.332408 -23.151922,-64.33214 - 23.150674,-64.331673 -23.150759,-64.331871 - 23.152043,-64.331922 -23.152068)))
2185	Ferroviano	Salta	General José de San Martín	Tartagal	((((-63.808467 -22.52098,-63.808664 - 22.519503,-63.808759 -22.517923,-63.808408 - 22.517903,-63.808513 -22.516646,-63.808236 - 22.51664,-63.808116 -22.518283,-63.808225 - 22.518311,-63.807886 -22.520929,-63.808467 - 22.52098)))
2186	Desamparados	Salta	Orán	San Ramón De La Nueva Orán	((((-64.33377 -23.138662,-64.332791 - 23.138864,-64.332973 -23.139726,-64.33403 - 23.139539,-64.33377 -23.138662)))
2187	Comunidad Guariño Ge Zenta	Salta	Orán	San Ramón De La Nueva Orán	((((-64.329484 -23.129572,-64.330113 - 23.132857,-64.331436 -23.132631,-64.330753 - 23.129546,-64.329484 -23.129572)))
2188	Comunidad Fwolit	Salta	General José de San Martín	Tartagal	((((-63.767565 -22.511688,-63.767479 - 22.511005,-63.765844 -22.511044,-63.765504 - 22.512712,-63.768711 -22.513423,-63.768726 - 22.511729,-63.767565 -22.511688)))
2189	Barrio María José	Salta	General José de San Martín	Tartagal	((((-63.782626 -22.518384,-63.780416 - 22.518394,-63.780556 -22.51903,-63.780803 - 22.519326,-63.781221 -22.519822,-63.781394 - 22.520074,-63.781789 -22.520533,-63.782501 - 22.520561,-63.782527 -22.519753,-63.782626 - 22.518384)))
2190	Juan Manuel Urtubey	Salta	General José de San Martín	Tartagal	((((-63.781693 -22.516499,-63.781169 - 22.516501,-63.780646 -22.516466,-63.780387 - 22.516431,-63.779338 -22.516376,-63.779148 - 22.516426,-63.778905 -22.516415,-63.778862 - 22.516934,-63.778773 -22.516931,-63.778728 - 22.518067,-63.78 -22.518269,-63.780105 - 22.518359,-63.780371 -22.518286,-63.780675 - 22.518302,-63.782673 -22.518354,-63.782805 - 22.516569,-63.781693 -22.516499)))
2191	La Esperanza	Salta	General José de San Martín	General Enrique	((((-63.822177 -22.597134,-63.820719 - 22.597406,-63.820908 -22.598908,-63.821072 - 22.600422,-63.822617 -22.600224,-63.822462 -



Handwritten signatures and initials.



Congreso de la Nación

13-PE-22  
OD 304  
311



				Mosconi	22.59851,-63.822741 -22.598416,-63.822713 - 22.59816,-63.823168 -22.598111,-63.82312 - 22.597647,-63.822852 -22.597706,-63.822772 - 22.59702,-63.822177 -22.597134)))
2192	Ex Monotécnica	Salta	Orán	San Ramón De La Nueva Orán	(((-64.319819 -23.141213,-64.319161 - 23.141308,-64.319322 -23.142044,-64.319957 - 23.141939,-64.319819 -23.141213)))
2193	Kilómetro 6	Salta	General José de San Martín	Tartagal	(((-63.756187 -22.507859,-63.754773 - 22.509246,-63.754114 -22.509026,-63.754077 - 22.509182,-63.754027 -22.509458,-63.754141 - 22.509542,-63.754445 -22.511685,-63.754576 - 22.512019,-63.754687 -22.512846,-63.754898 - 22.514394,-63.755165 -22.516103,-63.755292 - 22.516928,-63.754263 -22.517086,-63.753812 - 22.516823,-63.750413 -22.517211,-63.750518 - 22.517879,-63.749498 -22.518032,-63.749387 - 22.517361,-63.748797 -22.513497,-63.748707 - 22.513093,-63.748435 -22.511474,-63.748437 - 22.511299,-63.748566 -22.511199,-63.750562 - 22.510204,-63.750911 -22.510059,-63.751982 - 22.509506,-63.752381 -22.508423,-63.75179 - 22.508226,-63.748615 -22.50709,-63.748535 - 22.505385,-63.748879 -22.505192,-63.749865 - 22.50518,-63.755854 -22.507495,-63.756187 - 22.507859)))
2194	Finca Santa Anita	Salta	Capital	Salta Capital	(((-65.414665 -24.825902,-65.4153 -24.823473,- 65.414128 -24.823407,-65.412836 -24.829037,- 65.4143 -24.829507,-65.414511 -24.828732,- 65.414047 -24.828631,-65.414235 -24.827666,- 65.415241 -24.827861,-65.415739 -24.826114,- 65.414665 -24.825902)))
2195	San Antonio	Salta	General José de San Martín	Tartagal	(((-63.803527 -22.496951,-63.803133 - 22.495693,-63.802512 -22.495963,-63.802546 - 22.496123,-63.802096 -22.496225,-63.801174 - 22.497451,-63.802835 -22.497511,-63.803226 - 22.498415,-63.804251 -22.497943,-63.805535 - 22.497359,-63.805498 -22.497145,-63.804263 - 22.497758,-63.804295 -22.496772,-63.803527 - 22.496951)))
2196	Trece de Abril	Salta	Capital	Salta Capital	(((-65.404042 -24.815164,-65.404172 - 24.815166,-65.404319 -24.815132,-65.404444 - 24.814987,-65.404485 -24.814821,-65.404497 - 24.814377,-65.404711 -24.814379,-65.404664 - 24.81328,-65.404441 -24.813372,-65.404106 - 24.813568,-65.403987 -24.813726,-65.403991 - 24.815035,-65.404042 -24.815164)))
2197	Cuatro de Junio	Salta	Orán	San Ramón De La Nueva Orán	(((-64.300406 -23.131162,-64.300749 - 23.131914,-64.301811 -23.131839,-64.301905 - 23.132678,-64.301934 -23.133264,-64.302326 - 23.135169,-64.302147 -23.13525,-64.30236 - 23.135881,-64.30286 -23.135759,-64.303138 - 23.136947,-64.300125 -23.137519,-64.300261 - 23.138213,-64.303231 -23.137645,-64.306937 - 23.136975,-64.304824 -23.126988,-64.306219 - 23.126671,-64.305747 -23.124854,-64.305262 - 23.12462,-64.304521 -23.124773,-64.304077 -



*[Handwritten signatures and initials]*



Congreso de la Nación

13-PE-22  
OD 304  
312



					23.125851,-64.303414 -23.125995,-64.30347 - 23.126312,-64.303635 -23.126332,-64.303668 - 23.126858,-64.303552 -23.12696,-64.301448 - 23.127398,-64.299509 -23.127804,-64.299425 - 23.127582,-64.298417 -23.128247,-64.298618 - 23.128465,-64.298824 -23.128319,-64.299062 - 23.128703,-64.299538 -23.129297,-64.299776 - 23.129813,-64.298903 -23.130021,-64.299243 - 23.13053,-64.300225 -23.130351,-64.300384 - 23.130379,-64.300406 -23.131162)))
2198	Las Colinas	Salta	Capital	Salta Capital	(((-65.368812 -24.784656,-65.368898 - 24.784814,-65.369112 -24.784667,-65.369557 - 24.784788,-65.369713 -24.784788,-65.369877 - 24.784741,-65.36999 -24.784655,-65.370096 - 24.784537,-65.370045 -24.78429,-65.369936 - 24.783945,-65.369401 -24.783723,-65.36924 - 24.781884,-65.36816 -24.781934,-65.368169 - 24.781744,-65.36799 -24.781741,-65.367977 - 24.781942,-65.36622 -24.782024,-65.365959 - 24.782248,-65.366266 -24.783743,-65.36708 - 24.783666,-65.367211 -24.783516,-65.367545 - 24.783495,-65.367594 -24.783638,-65.368644 - 24.78356,-65.368812 -24.784656)))
2199	Barrio Ceferino	Salta	Capital	Salta Capital	(((-65.40669 -24.814908,-65.407481 - 24.815392,-65.408085 -24.815625,-65.40915 - 24.815713,-65.409868 -24.815037,-65.411062 - 24.814533,-65.413706 -24.813297,-65.415597 - 24.812392,-65.415259 -24.811929,-65.415042 - 24.811892,-65.414729 -24.811885,-65.413691 - 24.811974,-65.413557 -24.81271,-65.413287 - 24.812968,-65.413024 -24.81316,-65.4122 - 24.813591,-65.411568 -24.813732,-65.410976 - 24.813887,-65.410575 -24.813961,-65.409301 - 24.814039,-65.4083 -24.815106,-65.407206 - 24.814237,-65.406752 -24.814738,-65.40669 - 24.814908)))
2200	Barrio San Antonio	Salta	Capital	Salta Capital	(((-65.41396 -24.81115,-65.41392 -24.811278,- 65.415025 -24.811655,-65.415427 -24.811822,- 65.415526 -24.811896,-65.415604 -24.812116,- 65.415779 -24.812085,-65.415849 -24.811955,- 65.41611 -24.811993,-65.416539 -24.811803,- 65.416566 -24.811544,-65.41396 -24.81115)))
2201	Finca San Francisco	Salta	Capital	Salta Capital	(((-65.393172 -24.848291,-65.393175 - 24.844449,-65.392521 -24.844461,-65.392576 - 24.84834,-65.393172 -24.848291)))
2202	Villa Luján	Salta	Capital	Salta Capital	(((-65.431072 -24.773075,-65.430704 - 24.772779,-65.430424 -24.772474,-65.430286 - 24.772267,-65.430216 -24.771916,-65.430101 - 24.770951,-65.429777 -24.770965,-65.429844 - 24.771543,-65.429909 -24.771938,-65.429979 - 24.772206,-65.43011 -24.77247,-65.430561 - 24.773038,-65.431132 -24.773438,-65.431072 - 24.773075)))
2203	Primer Sendero	Salta	Orán	Aguas Blancas	(((-64.357544 -22.733991,-64.357242 - 22.733882,-64.356989 -22.734392,-64.356682 - 22.734904,-64.356944 -22.735105,-64.35695 - 22.735177,-64.357126 -22.735318,-64.357337 -



Handwritten signatures and initials.



Congreso de la Nación

13-PE-22  
OD 304  
313



					22.735152,-64.35834 -22.733145,-64.359038 - 22.731744,-64.358711 -22.731521,-64.357616 - 22.733876,-64.357544 -22.733991))))
2204	El Palmarcito	Chaco	San Fernando	Puerto Vilelas	(((--58.947862 -27.512673,-58.947517 - 27.512732,-58.947373 -27.513235,-58.947288 - 27.514755,-58.946519 -27.514486,-58.946079 - 27.514719,-58.945545 -27.51485,-58.945169 - 27.515311,-58.946782 -27.516079,-58.947568 - 27.519178,-58.94839 -27.51918,-58.947862 - 27.512673))))
2205	Veinticuatro de Diciembre	Chaco	San Fernando	Resistencia	(((--58.958064 -27.462587,-58.958124 - 27.462692,-58.958478 -27.462684,-58.958902 - 27.462738,-58.96126 -27.460747,-58.960488 - 27.460069,-58.960177 -27.459839,-58.95948 - 27.460714,-58.958811 -27.461272,-58.95814 - 27.461693,-58.957419 -27.462056,-58.95698 - 27.462214,-58.956871 -27.462233,-58.956962 - 27.462748,-58.957617 -27.462702,-58.958064 - 27.462587))))
2206	Molina Punta	Chaco	San Fernando	Resistencia	(((--58.959538 -27.463006,-58.959987 - 27.463222,-58.960353 -27.463258,-58.960818 - 27.462921,-58.961523 -27.462385,-58.962243 - 27.461695,-58.961268 -27.460816,-58.961188 - 27.460888,-58.959003 -27.462748,-58.958904 - 27.462893,-58.95928 -27.463164,-58.959538 - 27.463006))))
2207	Barrio Obrero	Chaco	San Fernando	Puerto Vilelas	(((--58.943394 -27.518564,-58.942806 - 27.518101,-58.942463 -27.517816,-58.941977 - 27.518184,-58.942008 -27.518271,-58.942066 - 27.518411,-58.942133 -27.518565,-58.942425 - 27.518651,-58.943003 -27.518821,-58.943394 - 27.518564))))
2208	Continuación de 152 Viviendas	Chaco	San Fernando	Barranqueras	(((--58.957093 -27.507206,-58.955349 - 27.505707,-58.954866 -27.506135,-58.955188 - 27.506658,-58.956004 -27.508638,-58.955902 - 27.5087,-58.955993 -27.508885,-58.956111 - 27.508852,-58.956449 -27.509842,-58.957029 - 27.509632,-58.957179 -27.510003,-58.958375 - 27.509489,-58.958906 -27.508866,-58.959234 - 27.508519,-58.959427 -27.507424,-58.958912 - 27.507334,-58.958836 -27.508447,-58.958289 - 27.508704,-58.957388 -27.507582,-58.957742 - 27.507215,-58.957415 -27.506739,-58.957093 - 27.507206))))
2209	Ex Ferrocarril 1	Chaco	San Fernando	Puerto Vilelas	(((--58.936422 -27.509752,-58.936708 - 27.509353,-58.936906 -27.509304,-58.937162 - 27.509362,-58.937231 -27.509371,-58.937316 - 27.507892,-58.936949 -27.507922,-58.936921 - 27.507651,-58.936896 -27.507479,-58.936783 - 27.505924,-58.936777 -27.505686,-58.936589 - 27.505374,-58.936345 -27.504983,-58.936058 - 27.504582,-58.93595 -27.504445,-58.935882 - 27.504306,-58.935835 -27.504163,-58.935912 - 27.503852,-58.934975 -27.504099,-58.934731 - 27.50418,-58.934548 -27.50426,-58.934362 - 27.504353,-58.934115 -27.504515,-58.933921 - 27.504682,-58.933872 -27.504763,-58.933807 -



*[Handwritten signatures]*



Congreso de la Nación

13-PE-22  
OD 304  
314



					27.504883,-58.933775 -27.505008,-58.933771 - 27.505206,-58.932482 -27.506049,-58.933297 - 27.508349,-58.933981 -27.510084,-58.935095 - 27.509641,-58.935309 -27.509978,-58.935537 - 27.510207,-58.935694 -27.510297,-58.935843 - 27.510243,-58.935939 -27.510148,-58.936422 - 27.509752)))
2210	Ex Ferrocarril 2	Chaco	San Fernando	Puerto Vilelas	((((-58.936842 -27.51451,-58.937162 - 27.509362,-58.936906 -27.509304,-58.936708 - 27.509353,-58.936422 -27.509752,-58.935939 - 27.510148,-58.936396 -27.511342,-58.936518 - 27.512024,-58.936333 -27.514453,-58.936842 - 27.51451)))
2211	La Calle Italia	Chaco	San Fernando	Fontana	((((-59.036307 -27.40231,-59.035954 - 27.402029,-59.034916 -27.402922,-59.035279 - 27.403255,-59.036307 -27.40231)))
2212	San Antonio	Chaco	San Fernando	Resistencia	((((-58.968392 -27.49888,-58.968858 - 27.499338,-58.970453 -27.500721,-58.971526 - 27.499778,-58.972632 -27.498957,-58.973107 - 27.49857,-58.973895 -27.497864,-58.97178 - 27.495928,-58.971649 -27.496022,-58.971256 - 27.495667,-58.970808 -27.496072,-58.971192 - 27.49645,-58.968392 -27.49888)))
2213	Edison	Chaco	San Fernando	Resistencia	((((-58.966627 -27.495812,-58.968278 - 27.497308,-58.968858 -27.496827,-58.969149 - 27.496759,-58.969201 -27.496566,-58.969426 - 27.496344,-58.969437 -27.496279,-58.96859 - 27.495532,-58.968464 -27.495559,-58.967695 - 27.494938,-58.96809 -27.494558,-58.968098 - 27.494489,-58.96727 -27.493774,-58.96579 - 27.49506,-58.966627 -27.495812)))
2214	Nuevo Amanecer	Chaco	San Fernando	Resistencia	((((-58.973711 -27.498148,-58.971406 - 27.499947,-58.972883 -27.501321,-58.975104 - 27.499504,-58.973711 -27.498148)))
2215	Santa Clara	Chaco	San Fernando	Resistencia	((((-58.989771 -27.430134,-58.989428 - 27.429547,-58.989153 -27.429426,-58.988345 - 27.429179,-58.987853 -27.429133,-58.987227 - 27.429261,-58.986886 -27.429379,-58.986635 - 27.429616,-58.98641 -27.430018,-58.986314 - 27.430352,-58.986351 -27.431147,-58.986535 - 27.431442,-58.986789 -27.431662,-58.987215 - 27.432351,-58.987345 -27.432765,-58.987236 - 27.432887,-58.987623 -27.433224,-58.987891 - 27.433016,-58.988546 -27.433331,-58.98855 - 27.432309,-58.989163 -27.431232,-58.989228 - 27.431174,-58.989771 -27.430134)))
2216	Primavera	Chaco	San Fernando	Resistencia	((((-59.021834 -27.465603,-59.022588 - 27.466244,-59.022719 -27.466144,-59.023065 - 27.466417,-59.023146 -27.466651,-59.023656 - 27.467084,-59.023858 -27.467288,-59.023408 - 27.467707,-59.022474 -27.466998,-59.021794 - 27.467569,-59.02212 -27.467836,-59.02168 - 27.468207,-59.021362 -27.467953,-59.02101 - 27.468264,-59.0216 -27.468735,-59.020964 - 27.469278,-59.018502 -27.467134,-59.020964 -



*[Handwritten signatures and initials]*



Congreso de la Nación

13-PE-22  
OD 304  
315

					27.464914,-59.021834 -27.465603)))
2217	San José Obrero	Chaco	San Fernando	Resistencia	((( -59.034639 -27.462888,-59.034082 - 27.463378,-59.035672 -27.4648,-59.036231 - 27.464308,-59.034639 -27.462888)))
2218	El Aromito	Chaco	San Fernando	Resistencia	((( -59.006343 -27.478273,-59.007192 - 27.479098,-59.008092 -27.478318,-59.007183 - 27.477536,-59.006343 -27.478273)))
2219	Villa Don Andrés 1	Chaco	San Fernando	Resistencia	((( -58.997233 -27.486258,-58.998209 - 27.487163,-59.000128 -27.485491,-58.999128 - 27.484608,-58.997233 -27.486258)))
2220	Don Rafael	Chaco	San Fernando	Resistencia	((( -58.969494 -27.455796,-58.968958 - 27.455376,-58.968039 -27.456199,-58.968199 - 27.45641,-58.968673 -27.456369,-58.969494 - 27.455796)))
2221	Ex Conventillo	Chaco	San Fernando	Puerto Vilelas	((( -58.93569 -27.519149,-58.934919 - 27.519014,-58.934235 -27.521163,-58.929831 - 27.525148,-58.93016 -27.525391,-58.931496 - 27.524233,-58.931672 -27.52423,-58.934411 - 27.521904,-58.935409 -27.522613,-58.934885 - 27.523303,-58.935208 -27.523675,-58.936519 - 27.522278,-58.935733 -27.521489,-58.935548 - 27.520776,-58.93569 -27.519149)))
2222	Del Aplomo	Chaco	San Fernando	Puerto Vilelas	((( -58.934496 -27.527791,-58.934639 - 27.527658,-58.935456 -27.5269,-58.935804 - 27.526577,-58.936024 -27.526945,-58.936447 - 27.526728,-58.936204 -27.526194,-58.936906 - 27.525489,-58.936615 -27.525273,-58.937545 - 27.524356,-58.937793 -27.524572,-58.938202 - 27.524204,-58.937539 -27.523588,-58.936083 - 27.524878,-58.927274 -27.532702,-58.927725 - 27.533135,-58.931356 -27.530065,-58.933206 - 27.531572,-58.933528 -27.53127,-58.933651 - 27.531158,-58.932215 -27.529908,-58.932388 - 27.529747,-58.933993 -27.528259,-58.934166 - 27.528451,-58.934809 -27.528062,-58.934496 - 27.527791)))
2223	Primero de Noviembre	Chaco	San Fernando	Resistencia	((( -59.018566 -27.47376,-59.017639 - 27.472906,-59.016812 -27.473632,-59.017814 - 27.474451,-59.018566 -27.47376)))
2224	Villa Facundo 2	Chaco	San Fernando	Resistencia	((( -59.012505 -27.476037,-59.011603 - 27.475216,-59.011083 -27.47563,-59.010473 - 27.474973,-59.010164 -27.474704,-59.008536 - 27.47616,-59.009516 -27.477077,-59.010734 - 27.476004,-59.011636 -27.476791,-59.012505 - 27.476037)))
2225	Paraje Las 5 Bocas	Chaco	San Fernando	Puerto Vilelas	((( -58.911773 -27.535046,-58.911779 - 27.535011,-58.910721 -27.53491,-58.910509 - 27.535139,-58.91023 -27.53512,-58.909946 - 27.535866,-58.910418 -27.535981,-58.910088 - 27.537025,-58.909439 -27.539158,-58.908428 - 27.539148,-58.908414 -27.539993,-58.909163 -



*[Firmas manuscritas]*



Congreso de la Nación

13-PE-22  
OD 304  
316



					27.540067,-58.908491 -27.541943,-58.908014 - 27.543555,-58.907568 -27.545115,-58.907418 - 27.545796,-58.908175 -27.546114,-58.908888 - 27.544659,-58.909843 -27.542761,-58.910433 - 27.540996,-58.91075 -27.539612,-58.911699 - 27.539151,-58.91097 -27.537938,-58.911587 - 27.535783,-58.911773 -27.535046)))
2226	Chacra 299	Chaco	San Fernando	Puerto Vilelas	(((58.938442 -27.52295,-58.939345 - 27.523602,-58.940324 -27.522789,-58.940462 - 27.522075,-58.941338 -27.52114,-58.942133 - 27.51955,-58.942925 -27.519543,-58.942946 - 27.519217,-58.942198 -27.519219,-58.942025 - 27.519254,-58.941781 -27.519382,-58.941598 - 27.519642,-58.941208 -27.520367,-58.938442 - 27.52295)))
2227	La Carbonilla	Chaco	San Fernando	Puerto Vilelas	(((58.916109 -27.538438,-58.916471 -27.5388,- 58.916792 -27.539013,-58.917791 -27.538092,- 58.91741 -27.537834,-58.917276 -27.537794,- 58.916197 -27.536804,-58.915524 -27.537444,- 58.916109 -27.538438)))
2228	UCAL	Chaco	San Fernando	Barranqueras	(((58.945954 -27.491611,-58.94501 - 27.492493,-58.944952 -27.493919,-58.943187 - 27.493916,-58.943244 -27.496047,-58.946173 - 27.493558,-58.947186 -27.493642,-58.947711 - 27.493183,-58.945954 -27.491611)))
2229	Lote 23	Chaco	San Fernando	Puerto Vilelas	(((58.947456 -27.5128,-58.946542 -27.512052,- 58.943377 -27.514861,-58.944405 -27.515818,- 58.944485 -27.515709,-58.94434 -27.514887,- 58.94463 -27.514488,-58.945112 -27.514025,- 58.946942 -27.513975,-58.947456 -27.5128)))
2230	Barrio Atlántico Sur	Chaco	San Fernando	Resistencia	(((58.975633 -27.434382,-58.974852 - 27.435085,-58.97413 -27.434386,-58.974304 - 27.434083,-58.974386 -27.433927,-58.974588 - 27.433582,-58.974658 -27.433543,-58.975633 - 27.434382)),((-58.976948 -27.43263,-58.975976 -27.431813,-58.976832 -27.431159,-58.97725 - 27.43153,-58.97717 -27.431604,-58.977454 - 27.431913,-58.977232 -27.432113,-58.977524 - 27.432373,-58.977752 -27.432204,-58.978042 - 27.432485,-58.977454 -27.432889,-58.977071 - 27.432532,-58.976948 -27.43263)))
2231	Maria Inmaculada	Chaco	San Fernando	Resistencia	(((59.000152 -27.426214,-58.998397 - 27.424705,-58.999093 -27.424129,-58.998769 - 27.42389,-58.998447 -27.423871,-58.998147 - 27.423719,-58.997764 -27.423175,-58.997368 - 27.422894,-58.996543 -27.422548,-58.995519 - 27.421701,-58.995288 -27.421917,-58.996834 - 27.423306,-58.996521 -27.423589,-58.997029 - 27.423981,-58.996783 -27.424262,-58.996538 - 27.42459,-58.996725 -27.424709,-58.996918 - 27.4247,-58.997761 -27.4254,-58.997128 - 27.425971,-58.998785 -27.427447,-59.000152 - 27.426214)))
2232	Villa Fucksman	Chaco	San Fernando	Barranqueras	(((58.93697 -27.491547,-58.934319 - 27.493899,-58.93482 -27.494353,-58.935224 -



*[Handwritten signatures]*





Congreso de la Nación

13-PE-22  
OD 304  
317

					27.494661,-58.935689 -27.494974,-58.938385 - 27.492745,-58.93697 -27.491547)))
2233	Barrio María Cristina	Chaco	San Fernando	Barranqueras	((( -58.924793 -27.475637,-58.92226 - 27.473352,-58.92137 -27.474114,-58.91947 - 27.47241,-58.915382 -27.47597,-58.915931 - 27.47666,-58.916785 -27.477426,-58.918163 - 27.47864,-58.91944 -27.479868,-58.91996 - 27.479487,-58.919349 -27.478578,-58.919907 - 27.478254,-58.92062 -27.477664,-58.920888 - 27.477345,-58.920572 -27.477174,-58.921243 - 27.476408,-58.920888 -27.475822,-58.921511 - 27.47527,-58.921832 -27.475546,-58.922433 - 27.47507,-58.922997 -27.47498,-58.924172 - 27.475594,-58.923463 -27.476255,-58.923817 - 27.47656,-58.925142 -27.475451,-58.925524 - 27.475125,-58.925859 -27.475472,-58.926884 - 27.476617,-58.926006 -27.477412,-58.925535 - 27.477804,-58.926162 -27.47844,-58.926326 - 27.478787,-58.926696 -27.479132,-58.927595 - 27.478437,-58.926948 -27.477524,-58.926739 - 27.477191,-58.927447 -27.476517,-58.926597 - 27.475739,-58.925674 -27.474925,-58.924793 - 27.475637)))
2234	Anunciación	Chaco	San Fernando	Fontana	((( -59.058799 -27.412485,-59.059354 - 27.411975,-59.058597 -27.411406,-59.058355 - 27.411522,-59.058191 -27.411625,-59.057729 - 27.411532,-59.05731 -27.411376,-59.057234 - 27.411094,-59.057363 -27.410638,-59.05761 - 27.410206,-59.057498 -27.409991,-59.056987 - 27.410191,-59.057078 -27.410325,-59.054429 - 27.411535,-59.055269 -27.412388,-59.056682 - 27.413624,-59.057334 -27.412975,-59.057616 - 27.412982,-59.057916 -27.4129,-59.05827 - 27.41266,-59.058575 -27.41258,-59.058799 - 27.412485)))
2235	Los Aromitos	Chaco	San Fernando	Resistencia	((( -58.991739 -27.408499,-58.992632 - 27.409358,-58.992988 -27.409288,-58.996019 - 27.406626,-58.994859 -27.405528,-58.991739 - 27.408499)))
2236	El Timbo	Chaco	San Fernando	Resistencia	((( -58.999422 -27.423833,-59.000467 - 27.422983,-59.001339 -27.423759,-59.000704 - 27.424324,-58.999983 -27.42494,-59.000877 - 27.425678,-59.00144 -27.425166,-59.001969 - 27.424728,-59.002513 -27.424149,-59.000206 - 27.422077,-58.999921 -27.421817,-58.998746 - 27.422905,-58.998964 -27.423125,-58.998795 - 27.423874,-58.999101 -27.424112,-59.000002 - 27.424896,-59.000355 -27.42456,-58.999422 - 27.423833)))
2237	El Bajo	Chaco	San Fernando	Barranqueras	((( -58.950477 -27.495624,-58.947776 - 27.493276,-58.947357 -27.493654,-58.947574 - 27.493811,-58.947794 -27.493633,-58.948377 - 27.494206,-58.948728 -27.494561,-58.94862 - 27.494729,-58.947539 -27.495703,-58.948489 - 27.49644,-58.94909 -27.496933,-58.950477 - 27.495624)))
2238	Villa Chica	Chaco	San Fernando	Resistencia	((( -59.000072 -27.428004,-58.998877 -



*[Handwritten signature]*



Congreso de la Nación

13-PE-22  
OD 304  
318



					27.429124,-58.999766 -27.429889,-58.999895 - 27.429925,-59.000111 -27.430179,-59.00123 - 27.42913,-59.000982 -27.428864,-59.000072 - 27.428004)))
2239	Villa Luisa	Chaco	San Fernando	Resistencia	(((-59.005732 -27.428884,-59.004446 - 27.427767,-59.003845 -27.428332,-59.004252 - 27.428745,-59.00255 -27.430206,-59.002459 - 27.430186,-59.002355 -27.430112,-59.002236 - 27.430003,-59.001938 -27.430258,-59.002043 - 27.430405,-59.002903 -27.430622,-59.003886 - 27.430232,-59.005455 -27.429215,-59.005732 - 27.428884)))
2240	La Toma	Chaco	San Fernando	Barranqueras	(((-58.908427 -27.468502,-58.907392 - 27.469054,-58.906635 -27.468664,-58.90634 - 27.46894,-58.906823 -27.469378,-58.906356 - 27.469635,-58.905948 -27.470135,-58.90515 - 27.469587,-58.905302 -27.469326,-58.904733 - 27.468916,-58.904568 -27.469168,-58.904396 - 27.469145,-58.903495 -27.469328,-58.903044 - 27.469421,-58.902084 -27.468742,-58.901505 - 27.469016,-58.899849 -27.469054,-58.899114 - 27.467603,-58.898306 -27.466586,-58.897676 - 27.466598,-58.897263 -27.466593,-58.897188 - 27.467893,-58.898063 -27.468317,-58.89839 - 27.468136,-58.899061 -27.468488,-58.899753 - 27.469387,-58.900913 -27.469445,-58.901309 - 27.4695,-58.901607 -27.469579,-58.902204 - 27.469901,-58.9024 -27.470013,-58.903609 - 27.470506,-58.904019 -27.470664,-58.903871 - 27.470921,-58.904189 -27.471072,-58.90458 - 27.470925,-58.905455 -27.471163,-58.906022 - 27.471442,-58.906506 -27.471006,-58.907805 - 27.469906,-58.910198 -27.467879,-58.910119 - 27.467742,-58.909898 -27.46767,-58.908427 - 27.468502)))
2241	Mapic 1	Chaco	San Fernando	Resistencia	(((-58.983387 -27.401283,-58.982693 - 27.401862,-58.983128 -27.402264,-58.98339 - 27.402042,-58.983638 -27.401535,-58.983387 - 27.401283)),((-58.984707 -27.40053,-58.985233 -27.400127,-58.984912 -27.399828,-58.986118 - 27.39877,-58.986531 -27.399111,-58.987157 - 27.398547,-58.986941 -27.398344,-58.986541 - 27.398728,-58.985846 -27.398256,-58.985422 - 27.398656,-58.985503 -27.398794,-58.984591 - 27.399713,-58.984349 -27.399404,-58.984108 - 27.399513,-58.984328 -27.399966,-58.983927 - 27.400274,-58.983867 -27.400208,-58.983727 - 27.400322,-58.983792 -27.400391,-58.982042 - 27.401161,-58.982307 -27.40144,-58.982737 - 27.401095,-58.982896 -27.401085,-58.983628 - 27.400634,-58.98381 -27.400606,-58.983983 - 27.400627,-58.984421 -27.400262,-58.984707 - 27.40053)))
2242	Juventud Unida	Chaco	San Fernando	Resistencia	(((-58.993694 -27.396338,-58.994016 - 27.397243,-58.994658 -27.397042,-58.994316 - 27.396127,-58.993694 -27.396338)))
2243	Villa Paraguay	Chaco	San Fernando	Barranqueras	(((-58.920562 -27.481508,-58.920632 - 27.481644,-58.920728 -27.481793,-58.92085 - 27.481948,-58.921001 -27.482081,-58.921271 -



*[Handwritten signatures]*



Congreso de la Nación

13-PE-22  
OD 304  
319



					27.482254,-58.922785 -27.481084,-58.924919 - 27.479506,-58.925169 -27.479383,-58.926122 - 27.478853,-58.926178 -27.478822,-58.926326 - 27.478787,-58.926162 -27.47844,-58.925756 - 27.478029,-58.92488 -27.478755,-58.923413 - 27.47742,-58.923058 -27.477883,-58.924006 - 27.478489,-58.924228 -27.478749,-58.924179 - 27.478985,-58.923652 -27.479168,-58.923616 - 27.479349,-58.922433 -27.479883,-58.922308 - 27.47962,-58.921718 -27.479787,-58.92051 - 27.480166,-58.920004 -27.479876,-58.919808 - 27.479977,-58.920013 -27.480296,-58.92052 - 27.481346,-58.920562 -27.481508))))
2244	La Lomita	Chaco	San Fernando	Barranqueras	((((-58.92642 -27.47891,-58.926181 -27.478823,- 58.926178 -27.478822,-58.926122 -27.478853,- 58.925169 -27.479383,-58.924919 -27.479506,- 58.922785 -27.481084,-58.921225 -27.482291,- 58.92151 -27.482524,-58.922974 -27.481529,- 58.9242 -27.482568,-58.924461 -27.482324,- 58.924773 -27.482075,-58.925042 -27.481793,- 58.925442 -27.481436,-58.925658 -27.481266,- 58.925765 -27.481439,-58.926038 -27.481346,- 58.92626 -27.481215,-58.926496 -27.480374,- 58.92733 -27.479752,-58.92642 -27.47891))))
2245	Villa Río Negro	Chaco	San Fernando	Resistencia	((((-58.978557 -27.43124,-58.978205 - 27.430864,-58.978275 -27.430825,-58.977894 - 27.429837,-58.97734 -27.429971,-58.976999 - 27.430211,-58.978292 -27.431463,-58.978557 - 27.43124))))
2246	Avenida Gaboto y Río	Chaco	San Fernando	Barranqueras	((((-58.92186 -27.48525,-58.922283 -27.485003,- 58.921468 -27.483913,-58.921409 -27.483356,- 58.921607 -27.483242,-58.920819 -27.482518,- 58.92032 -27.482023,-58.919875 -27.481181,- 58.919338 -27.480067,-58.918641 -27.479363,- 58.91745 -27.478273,-58.915926 -27.476879,- 58.915197 -27.476179,-58.914832 -27.476122,- 58.914451 -27.476003,-58.914172 -27.475913,- 58.91341 -27.475294,-58.912402 -27.474385,- 58.912101 -27.47459,-58.913239 -27.475679,- 58.914768 -27.477055,-58.914993 -27.477274,- 58.915165 -27.477269,-58.91628 -27.478349,- 58.916683 -27.478754,-58.917166 -27.479235,- 58.917933 -27.480096,-58.918582 -27.480448,- 58.919049 -27.480896,-58.919983 -27.482209,- 58.920808 -27.483475,-58.92142 -27.484508,- 58.921387 -27.484765,-58.921452 -27.484855,- 58.921666 -27.484784,-58.92186 -27.48525))))
2247	Avalos	Chaco	San Fernando	Resistencia	((((-58.972273 -27.425521,-58.973807 - 27.42413,-58.97393 -27.42413,-58.97537 - 27.422764,-58.97461 -27.422069,-58.974302 - 27.422367,-58.974616 -27.42285,-58.973629 - 27.423686,-58.973133 -27.423261,-58.973239 - 27.422987,-58.972875 -27.422762,-58.972868 - 27.422068,-58.972967 -27.421722,-58.972906 - 27.421119,-58.971061 -27.42121,-58.971231 - 27.421735,-58.971353 -27.422406,-58.971306 - 27.422925,-58.971151 -27.423363,-58.970513 - 27.42285,-58.97019 -27.423184,-58.970836 - 27.423718,-58.970474 -27.4242,-58.970651 - 27.424334,-58.969606 -27.425491,-58.971055 - 27.425922,-58.97098 -27.426319,-58.969643 -



*[Handwritten signatures and initials]*



Congreso de la Nación

13-PE-22  
OD 304  
320



					27.428131,-58.97033 -27.428855,-58.971356 - 27.429376,-58.971551 -27.429492,-58.972059 - 27.429476,-58.972569 -27.428312,-58.971468 - 27.42726,-58.972303 -27.426075,-58.972724 - 27.426433,-58.972986 -27.426199,-58.972273 - 27.425521)))
2248	Hernandarias	Chaco	San Fernando	Resistencia	(((-59.017484 -27.468021,-59.016666 - 27.46728,-59.015843 -27.468008,-59.016657 - 27.468757,-59.017484 -27.468021)))
2249	Villa Facundo I	Chaco	San Fernando	Resistencia	(((-59.007894 -27.473424,-59.008742 - 27.474199,-59.009573 -27.473462,-59.008725 - 27.472691,-59.007894 -27.473424)))
2250	Barrio Don Bosco	Chaco	San Fernando	Resistencia	(((-58.961278 -27.460715,-58.964999 - 27.457438,-58.964588 -27.457095,-58.964865 - 27.456867,-58.963923 -27.456192,-58.96373 - 27.456356,-58.963093 -27.455758,-58.962737 - 27.455885,-58.96235 -27.456047,-58.962029 - 27.455869,-58.961796 -27.456026,-58.962139 - 27.456664,-58.961771 -27.457159,-58.961422 - 27.457416,-58.961163 -27.457645,-58.961004 - 27.457878,-58.960671 -27.45834,-58.960446 - 27.458716,-58.95999 -27.459106,-58.959518 - 27.459725,-58.957923 -27.461196,-58.956019 - 27.461577,-58.95477 -27.460562,-58.954432 - 27.460484,-58.953976 -27.460564,-58.953905 - 27.460699,-58.952655 -27.461082,-58.951421 - 27.461805,-58.952469 -27.463204,-58.952767 - 27.463042,-58.95296 -27.463304,-58.954809 - 27.462866,-58.956694 -27.46241,-58.956906 - 27.46216,-58.957848 -27.461791,-58.958826 - 27.461201,-58.959351 -27.46072,-58.960117 - 27.459727,-58.961278 -27.460715)))
2251	Barrio Santa Catalina	Chaco	San Fernando	Resistencia	(((-58.975021 -27.437488,-58.975585 - 27.437743,-58.976126 -27.4379,-58.976172 - 27.43793,-58.976262 -27.437973,-58.9763 - 27.437945,-58.976483 -27.43815,-58.976296 - 27.438195,-58.976144 -27.438309,-58.97584 - 27.438365,-58.975563 -27.438207,-58.975332 - 27.438085,-58.97471 -27.437748,-58.974613 - 27.437843,-58.975318 -27.438448,-58.975555 - 27.43825,-58.975839 -27.438392,-58.975994 - 27.438362,-58.976166 -27.438341,-58.976276 - 27.438523,-58.976835 -27.438334,-58.976457 - 27.437867,-58.976441 -27.437826,-58.976359 - 27.437739,-58.97621 -27.437847,-58.975515 - 27.437618,-58.975244 -27.437479,-58.975135 - 27.437383,-58.975021 -27.437488)))
2252	Nuevo Provincia Prolongación	Chaco	San Fernando	Fontana	(((-59.042111 -27.423842,-59.041737 - 27.424186,-59.042962 -27.425123,-59.043311 - 27.424832,-59.043348 -27.42481,-59.044065 - 27.424183,-59.043354 -27.423562,-59.04256 - 27.42424,-59.042111 -27.423842)))
2253	Vuelta de Obligado	Chaco	San Fernando	Resistencia	(((-58.960856 -27.435734,-58.96266 - 27.434153,-58.962259 -27.433812,-58.961755 - 27.434133,-58.961412 -27.434175,-58.961165 - 27.434192,-58.960618 -27.434274,-58.960091 - 27.434152,-58.959698 -27.433958,-58.959477 -



*[Handwritten signatures]*



Congreso de la Nación

13-PE-22  
OD 304  
321



					27.433985,-58.959353 -27.434078,-58.95962 - 27.43458,-58.960856 -27.435734)))
2254	El Arenal	Chaco	San Fernando	Barranqueras	((( -58.910798 -27.467712,-58.911667 - 27.466946,-58.91142 -27.466736,-58.910363 - 27.467812,-58.910438 -27.468464,-58.910637 - 27.468835,-58.910985 -27.469426,-58.912214 - 27.471306,-58.91252 -27.471796,-58.913029 - 27.471829,-58.912944 -27.471529,-58.913448 - 27.471277,-58.914145 -27.471172,-58.914226 - 27.470411,-58.913523 -27.46933,-58.913078 - 27.468869,-58.914033 -27.468126,-58.915095 - 27.468673,-58.915588 -27.468635,-58.915599 - 27.468954,-58.915427 -27.46933,-58.914708 - 27.469683,-58.914885 -27.469854,-58.915626 - 27.46934,-58.915975 -27.46974,-58.916329 - 27.469245,-58.915728 -27.468926,-58.915728 - 27.468621,-58.916699 -27.468535,-58.916774 - 27.467598,-58.917546 -27.46725,-58.917659 - 27.467112,-58.917788 -27.467074,-58.918024 - 27.467355,-58.918453 -27.467074,-58.916382 - 27.465204,-58.915073 -27.464028,-58.914816 - 27.463923,-58.914623 -27.463976,-58.912943 - 27.465394,-58.912348 -27.465941,-58.912273 - 27.466065,-58.912477 -27.466208,-58.912734 - 27.466013,-58.913223 -27.466446,-58.913727 - 27.466027,-58.91473 -27.466931,-58.912933 - 27.468478,-58.912289 -27.469026,-58.910798 - 27.467712)))
2255	Juan José del Valle	Chaco	San Fernando	Resistencia	((( -59.02383 -27.462496,-59.023857 - 27.462306,-59.023609 -27.461847,-59.023337 - 27.4616,-59.023073 -27.461611,-59.022923 - 27.461766,-59.022322 -27.462229,-59.023157 - 27.463032,-59.023572 -27.462703,-59.02383 - 27.462496)))
2256	Dos de Septiembre	Chaco	San Fernando	Resistencia	((( -59.023095 -27.463084,-59.022283 - 27.462342,-59.020662 -27.463782,-59.021418 - 27.464479,-59.023095 -27.463084)))
2257	San Carlos 2	Chaco	San Fernando	Barranqueras	((( -58.959258 -27.50355,-58.960656 - 27.504812,-58.963478 -27.502213,-58.96299 - 27.501798,-58.962233 -27.502453,-58.961301 - 27.501775,-58.959258 -27.50355)))
2258	Los Milagros	Chaco	San Fernando	Barranqueras	((( -58.957936 -27.514478,-58.960408 - 27.512391,-58.959954 -27.511984,-58.95969 - 27.512273,-58.959228 -27.511989,-58.95832 - 27.511224,-58.959648 -27.510122,-58.959971 - 27.509975,-58.9606 -27.509488,-58.960718 - 27.508763,-58.960674 -27.507677,-58.960458 - 27.507114,-58.960486 -27.506963,-58.960919 - 27.506584,-58.960672 -27.506388,-58.960319 - 27.506734,-58.960288 -27.507164,-58.960379 - 27.508001,-58.960037 -27.508475,-58.960383 - 27.50858,-58.960347 -27.5087,-58.960014 - 27.508636,-58.960061 -27.508848,-58.96043 - 27.509056,-58.959974 -27.509508,-58.959294 - 27.509922,-58.958615 -27.509956,-58.958053 - 27.510321,-58.957805 -27.51146,-58.957949 - 27.511565,-58.958082 -27.511531,-58.95892 - 27.512332,-58.959034 -27.51217,-58.959204 - 27.512296,-58.958878 -27.512547,-58.959121 -



Handwritten signatures and initials.



Congreso de la Nación

13-PE-22  
OD 304  
322



					27.512802,-58.957628 -27.514158,-58.957936 -27.514478)))
2259	Once de Junio	Chaco	San Fernando	Barranqueras	((( (-58.958858 -27.504893,-58.960017 -27.505921,-58.959834 -27.506149,-58.958729 -27.505164,-58.958242 -27.505602,-58.95796 -27.505281,-58.958649 -27.504667,-58.95884 -27.504472,-58.958156 -27.503806,-58.958008 -27.503682,-58.957171 -27.504451,-58.956748 -27.504976,-58.956552 -27.505117,-58.956471 -27.505067,-58.955573 -27.505812,-58.955401 -27.505635,-58.956842 -27.504329,-58.958041 -27.503268,-58.958813 -27.503949,-58.959274 -27.504386,-58.958858 -27.504893)))
2260	Las Tafetas	Chaco	San Fernando	Barranqueras	((( (-58.918524 -27.467126,-58.917986 -27.46749,-58.918144 -27.467928,-58.918317 -27.468396,-58.918593 -27.468182,-58.919174 -27.467709,-58.918524 -27.467126)))
2261	Barrio General San Martin 1	Chaco	San Fernando	Barranqueras	((( (-58.92775 -27.468331,-58.928592 -27.469034,-58.928095 -27.469398,-58.927653 -27.469587,-58.927106 -27.469216,-58.927728 -27.468778,-58.926757 -27.467679,-58.926531 -27.467851,-58.926374 -27.467885,-58.92555 -27.466938,-58.925857 -27.466685,-58.926544 -27.467173,-58.926898 -27.466857,-58.926317 -27.466367,-58.92651 -27.466198,-58.926773 -27.466403,-58.927075 -27.466116,-58.927549 -27.466363,-58.927958 -27.466762,-58.927712 -27.466941,-58.927927 -27.467169,-58.927602 -27.467401,-58.928193 -27.467945,-58.92775 -27.468331)))
2262	Avenida Maipú y Gaboto	Chaco	San Fernando	Barranqueras	((( (-58.90945 -27.468635,-58.910886 -27.470033,-58.91062 -27.470378,-58.911816 -27.471695,-58.911964 -27.472332,-58.912877 -27.473465,-58.913161 -27.47386,-58.913565 -27.473668,-58.909817 -27.46824,-58.90945 -27.468635)))
2263	La Hormiga	Chaco	San Fernando	Barranqueras	((( (-58.913841 -27.462784,-58.913698 -27.462875,-58.914017 -27.4633,-58.912552 -27.46398,-58.912005 -27.464309,-58.911152 -27.465337,-58.910508 -27.466146,-58.910079 -27.466589,-58.908791 -27.467331,-58.907953 -27.467675,-58.907965 -27.468042,-58.908194 -27.468021,-58.909516 -27.467537,-58.909898 -27.46767,-58.910119 -27.467742,-58.910321 -27.467677,-58.914401 -27.464037,-58.914558 -27.46379,-58.914553 -27.463452,-58.913841 -27.462784)))
2264	San Cayetano	Chaco	San Fernando	Barranqueras	((( (-58.961238 -27.505097,-58.961128 -27.505168,-58.963278 -27.507097,-58.963904 -27.506453,-58.96482 -27.505751,-58.964696 -27.505624,-58.96354 -27.506341,-58.962497 -27.505745,-58.961238 -27.505097)))
2265	Sol de Esperanza	Chaco	San Fernando	Resistencia	((( (-58.990168 -27.426824,-58.990649 -27.425312,-58.99022 -27.42517,-58.990337 -27.424744,-58.989891 -27.424597,-58.990539 -



*[Handwritten signatures and initials]*



Congreso de la Nación

13-PE-22  
OD 304  
323



					27.422674,-58.990085 -27.422508,-58.987905 - 27.425141,-58.988526 -27.425406,-58.988804 - 27.426423,-58.990168 -27.426824)))
2266	Las Flores	Chaco	San Fernando	Resistencia	(((-58.958537 -27.437761,-58.958625 - 27.437767,-58.960844 -27.435814,-58.960815 - 27.43572,-58.960068 -27.43504,-58.959108 - 27.435727,-58.958645 -27.435918,-58.958348 - 27.436064,-58.958285 -27.436583,-58.958347 - 27.437368,-58.958537 -27.437761)))
2267	Forestación Sur	Chaco	San Fernando	Puerto Vilelas	((((-58.936808 -27.506258,-58.936896 - 27.507479,-58.937034 -27.507673,-58.937118 - 27.507784,-58.937358 -27.507573,-58.937587 - 27.507304,-58.942133 -27.503271,-58.942412 - 27.502932,-58.942254 -27.502718,-58.942056 - 27.502636,-58.941889 -27.50255,-58.940781 - 27.502759,-58.939508 -27.502996,-58.938133 - 27.503324,-58.935912 -27.503852,-58.935835 - 27.504163,-58.935882 -27.504306,-58.93595 - 27.504445,-58.936035 -27.504552,-58.936058 - 27.504582,-58.936185 -27.504758,-58.936345 - 27.504982,-58.93663 -27.505436,-58.936778 - 27.505685,-58.936808 -27.506258)))
2268	Cooperativa Costa	Chaco	San Fernando	Puerto Vilelas	((((-58.927702 -27.527549,-58.927272 - 27.527167,-58.925721 -27.528408,-58.924618 - 27.529321,-58.923734 -27.529873,-58.92304 - 27.53077,-58.921913 -27.531357,-58.921352 - 27.531768,-58.920186 -27.532258,-58.920358 - 27.532525,-58.921356 -27.532008,-58.921937 - 27.531682,-58.922675 -27.531269,-58.923436 - 27.530795,-58.926709 -27.528348,-58.927702 - 27.527549)))
2269	Veintinueve de Agosto	Chaco	San Fernando	Resistencia	((((-59.033342 -27.460558,-59.029732 - 27.463704,-59.033343 -27.466886,-59.035646 - 27.464808,-59.034061 -27.463383,-59.034614 - 27.462852,-59.03621 -27.464288,-59.036361 - 27.464162,-59.036756 -27.463777,-59.034383 - 27.461595,-59.034274 -27.461417,-59.033342 - 27.460558)))
2270	Parque Industrial	Chaco	San Fernando	Fontana	((((-59.033379 -27.432641,-59.033278 - 27.432765,-59.03368 -27.433393,-59.033669 - 27.43349,-59.033563 -27.433579,-59.033284 - 27.433825,-59.032466 -27.434346,-59.031885 - 27.434213,-59.031228 -27.433873,-59.030758 - 27.433551,-59.030252 -27.433844,-59.029691 - 27.433357,-59.031168 -27.432139,-59.031597 - 27.432481,-59.03207 -27.432098,-59.031481 - 27.430923,-59.031867 -27.430571,-59.032001 - 27.430577,-59.032059 -27.431084,-59.032156 - 27.431276,-59.032312 -27.431542,-59.032449 - 27.431682,-59.032467 -27.431833,-59.033379 - 27.432641)))
2271	Hermanos Che	Chaco	San Fernando	Resistencia	((((-58.962673 -27.463459,-58.962988 - 27.462252,-58.962663 -27.461971,-58.961809 - 27.462709,-58.961456 -27.462436,-58.960818 - 27.462921,-58.960396 -27.463227,-58.961675 - 27.464024,-58.961455 -27.464195,-58.961248 - 27.4643,-58.961308 -27.464528,-58.961469 -



*[Handwritten signatures and initials]*



Congreso de la Nación

13-PE-22  
OD 304  
324



					27.464575,-58.961824 -27.464488,-58.962145 - 27.464218,-58.962465 -27.463844,-58.962673 - 27.463459)))
2272	Paraje Las 3 Bocas	Chaco	San Fernando	Puerto Vilelas	((( -58.914707 -27.533772,-58.914635 - 27.53401,-58.914992 -27.533863,-58.915168 - 27.533837,-58.915153 -27.534059,-58.914575 - 27.534181,-58.914344 -27.534873,-58.911709 - 27.534909,-58.911649 -27.534997,-58.910122 - 27.534841,-58.910081 -27.535419,-58.909865 - 27.536068,-58.909162 -27.53632,-58.908811 - 27.536551,-58.908785 -27.53618,-58.908339 - 27.536188,-58.908308 -27.53595,-58.908811 - 27.535939,-58.908802 -27.53611,-58.909678 - 27.535795,-58.909599 -27.534862,-58.90689 - 27.534971,-58.906504 -27.53649,-58.905649 - 27.536403,-58.906008 -27.534874,-58.900878 - 27.534868,-58.900853 -27.535124,-58.900543 - 27.535417,-58.900006 -27.535178,-58.899839 - 27.534935,-58.894898 -27.535117,-58.89203 - 27.536028,-58.889819 -27.53707,-58.889919 - 27.537281,-58.889625 -27.537494,-58.889041 - 27.537629,-58.888795 -27.535903,-58.891411 - 27.534983,-58.894216 -27.534164,-58.895203 - 27.533837,-58.899561 -27.533577,-58.906706 - 27.533983,-58.909136 -27.534117,-58.912195 - 27.533999,-58.913757 -27.533762,-58.914707 - 27.533772)))
2273	Resistirá	Chaco	San Fernando	Resistencia	((( -59.007828 -27.483082,-59.009695 - 27.481387,-59.008417 -27.480239,-59.008897 - 27.479801,-59.008607 -27.479542,-59.006214 - 27.481645,-59.007828 -27.483082)))
2274	Luz y Esperanza	Chaco	San Fernando	Resistencia	((( -58.963876 -27.449632,-58.963849 -27.4497,- 58.963845 -27.449809,-58.96458 -27.45045,- 58.965236 -27.450012,-58.966101 -27.449243,- 58.966412 -27.448804,-58.966419 -27.448692,- 58.966411 -27.448641,-58.966504 -27.448481,- 58.967042 -27.448048,-58.966313 -27.447415,- 58.966089 -27.447357,-58.964415 -27.448847,- 58.964364 -27.449154,-58.963876 -27.449632)))
2275	Luchemos Juntos	Chaco	San Fernando	Resistencia	((( -58.964375 -27.448803,-58.964153 - 27.44859,-58.963548 -27.44917,-58.962661 - 27.449563,-58.962049 -27.449609,-58.961289 - 27.449687,-58.960485 -27.449708,-58.959673 - 27.450729,-58.958928 -27.451905,-58.960122 - 27.452948,-58.962516 -27.450865,-58.963227 - 27.451513,-58.964487 -27.450421,-58.963905 - 27.449914,-58.963821 -27.449824,-58.963837 - 27.449711,-58.963868 -27.449579,-58.963948 - 27.449549,-58.964355 -27.449058,-58.964378 - 27.448931,-58.964375 -27.448803)))
2276	Dos de Marzo	Chaco	San Fernando	Resistencia	((( -58.974569 -27.49343,-58.975268 - 27.494102,-58.976237 -27.493264,-58.975549 - 27.492596,-58.975497 -27.492639,-58.974569 - 27.49343)))
2277	El Palmar	Chaco	San Fernando	Resistencia	((( -58.993305 -27.500887,-58.994811 - 27.502684,-58.995227 -27.502843,-58.995012 - 27.503278,-58.997185 -27.503321,-58.997819 -



Handwritten signatures and initials.





Congreso de la Nación

13-PE-22  
OD 304  
325



					27.503503,-58.999284 -27.503008,-59.001281 - 27.504748,-58.996536 -27.508922,-58.996382 - 27.510849,-58.997212 -27.511926,-58.999701 - 27.51418,-59.000444 -27.513826,-58.998039 - 27.511327,-58.998382 -27.509665,-58.998549 - 27.509528,-58.998859 -27.509853,-58.999106 - 27.509658,-58.998809 -27.509314,-59.000418 - 27.507994,-59.001152 -27.508639,-59.00164 - 27.508225,-59.000984 -27.507529,-59.00239 - 27.506375,-59.003912 -27.506751,-59.004384 - 27.5074,-59.004903 -27.507376,-59.005346 - 27.507168,-59.005363 -27.507168,-59.005803 - 27.50692,-59.005234 -27.505745,-59.003869 - 27.50461,-59.004054 -27.504543,-59.003791 - 27.503969,-59.004545 -27.503705,-59.004862 - 27.504028,-59.005259 -27.503767,-59.004672 - 27.503428,-59.00375 -27.503655,-59.003175 - 27.50388,-59.002636 -27.502561,-59.002306 - 27.50254,-59.001468 -27.500995,-58.999625 - 27.499252,-58.997966 -27.497984,-58.993886 - 27.495019,-58.992436 -27.49661,-58.994429 - 27.498316,-58.993118 -27.500645,-58.992584 - 27.50063,-58.992292 -27.500767,-58.992032 - 27.500568,-58.991638 -27.500734,-58.991269 - 27.500429,-58.990818 -27.500703,-58.991214 - 27.501234,-58.992014 -27.500901,-58.992238 - 27.501293,-58.993305 -27.500887)))
2278	La Rubita	Chaco	San Fernando	Resistencia	(((-58.964884 -27.482993,-58.957734 - 27.489367,-58.964897 -27.495739,-58.968144 - 27.492899,-58.966113 -27.490939,-58.967788 - 27.489493,-58.969221 -27.490836,-58.969111 - 27.490954,-58.969643 -27.491472,-58.97198 - 27.489444,-58.964884 -27.482993)))
2279	La Paz	Chaco	San Fernando	Resistencia	(((-58.994959 -27.420165,-58.995061 - 27.41985,-58.994937 -27.419735,-58.994716 - 27.419954,-58.994615 -27.419866,-58.993808 - 27.420265,-58.993017 -27.42028,-58.991633 - 27.419997,-58.991298 -27.420281,-58.991956 - 27.420857,-58.99232 -27.420584,-58.994274 - 27.422324,-58.99501 -27.42166,-58.995301 - 27.421903,-58.995541 -27.421679,-58.995983 - 27.421338,-58.996156 -27.421453,-58.996289 - 27.421321,-58.994959 -27.420165)))
2280	Movimiento Los Pinos	Chaco	San Fernando	Resistencia	(((-58.984106 -27.418378,-58.983655 - 27.418005,-58.982936 -27.417329,-58.983443 - 27.416933,-58.983595 -27.417067,-58.98409 - 27.417483,-58.984724 -27.416907,-58.985258 - 27.417373,-58.985189 -27.417436,-58.984139 - 27.418352,-58.984106 -27.418378)))
2281	Cooperativa	Chaco	San Fernando	Puerto Vilelas	(((-58.922675 -27.531269,-58.921937 - 27.531682,-58.921356 -27.532008,-58.920358 - 27.532525,-58.923161 -27.535165,-58.923848 - 27.535769,-58.923921 -27.535834,-58.926153 - 27.533792,-58.926306 -27.533649,-58.925975 - 27.533388,-58.925835 -27.533519,-58.923368 - 27.531408,-58.923574 -27.531183,-58.923318 - 27.530869,-58.922675 -27.531269)))
2282	Lote 22	Chaco	San Fernando	Puerto Vilelas	(((-58.946673 -27.507435,-58.947186 - 27.50797,-58.94754 -27.508279,-58.94688 -



*[Handwritten signatures and initials]*




Congreso de la Nación

13-PE-22  
OD 304  
326



					27.508895,-58.945901 -27.508082,-58.946131 - 27.507884,-58.945185 -27.507104,-58.944922 - 27.506829,-58.944887 -27.506609,-58.944471 - 27.506248,-58.943575 -27.505561,-58.943456 - 27.505601,-58.943288 -27.505486,-58.943219 - 27.505884,-58.943113 -27.505995,-58.942966 - 27.507313,-58.943238 -27.507541,-58.94323 - 27.507687,-58.944012 -27.508338,-58.94474 - 27.508974,-58.944549 -27.509128,-58.942615 - 27.507472,-58.942604 -27.50731,-58.942395 - 27.50731,-58.942566 -27.503352,-58.943114 - 27.503025,-58.943409 -27.502893,-58.943531 - 27.50287,-58.943653 -27.502866,-58.943844 - 27.502872,-58.944034 -27.502917,-58.944198 - 27.503003,-58.95108 -27.5092,-58.950957 - 27.509312,-58.949826 -27.508316,-58.948696 - 27.507315,-58.946402 -27.505313,-58.945397 - 27.504437,-58.943931 -27.503212,-58.943812 - 27.503182,-58.943704 -27.503186,-58.943698 - 27.503583,-58.943365 -27.50359,-58.943349 - 27.50432,-58.945339 -27.505954,-58.944945 - 27.506249,-58.94514 -27.506415,-58.944975 - 27.506547,-58.945129 -27.506708,-58.945371 - 27.506768,-58.945438 -27.506758,-58.945714 - 27.506619,-58.945793 -27.506623,-58.946673 - 27.507435)))
2283	Che Guevara 1	Chaco	San Fernando	Resistencia	(((59.006185 -27.474978,-59.007006 - 27.475723,-59.007867 -27.474958,-59.007005 - 27.474215,-59.006185 -27.474978)))
2284	Aplomo	Chaco	San Fernando	Puerto Vilelas	(((58.928668 -27.52693,-58.929343 - 27.527466,-58.929057 -27.5276,-58.930995 - 27.529334,-58.93304 -27.52734,-58.930603 - 27.525446,-58.929775 -27.526032,-58.928668 - 27.52693)))
2285	Fortaleza	Chaco	San Fernando	Resistencia	(((59.019924 -27.462352,-59.020777 - 27.461624,-59.021318 -27.461108,-59.020635 - 27.460553,-59.01925 -27.461715,-59.019924 - 27.462352)))
2286	Florida Norte	Chaco	San Fernando	Barranqueras	(((58.945388 -27.479979,-58.94622 - 27.479266,-58.946289 -27.479136,-58.943496 - 27.476618,-58.943261 -27.476749,-58.943472 - 27.477141,-58.944285 -27.478054,-58.944196 - 27.478566,-58.944245 -27.479092,-58.943426 - 27.480071,-58.943632 -27.480186,-58.944076 - 27.479709,-58.944567 -27.479266,-58.945388 - 27.479979)))
2287	Nueva Esperanza	Chaco	San Fernando	Barranqueras	(((58.943086 -27.476775,-58.94346 - 27.476615,-58.943152 -27.476207,-58.940697 - 27.475548,-58.938202 -27.474903,-58.937727 - 27.475276,-58.940378 -27.476178,-58.940261 - 27.476366,-58.941034 -27.47669,-58.941577 - 27.476437,-58.943086 -27.476775)))
2288	Nuevo Amanecer	Chaco	San Fernando	Barranqueras	(((58.940327 -27.477717,-58.939407 - 27.478498,-58.938293 -27.477519,-58.938161 - 27.477585,-58.938656 -27.478469,-58.938877 - 27.47874,-58.939277 -27.478826,-58.940491 - 27.47789,-58.940327 -27.477717)))



*[Handwritten signatures and initials]*




Congreso de la Nación

13-PE-22  
OD 304  
327



2289	Barrio Don Santiago	Chaco	San Fernando	Resistencia	(((--58.993236 -27.403138,-58.992912 - 27.40216,-58.991769 -27.402485,-58.991729 - 27.402639,-58.992557 -27.403346,-58.993236 - 27.403138)))
2290	San Cayetano 1	Chaco	San Fernando	Barranqueras	(((--58.9701 -27.500458,-58.969309 -27.50111,- 58.969709 -27.501433,-58.968197 -27.502761,- 58.969858 -27.504137,-58.972021 -27.502193,- 58.9701 -27.500458)))
2291	San Carlos 1	Chaco	San Fernando	Barranqueras	(((--58.968834 -27.499336,-58.965693 - 27.496535,-58.965545 -27.496616,-58.964958 - 27.497135,-58.96418 -27.49782,-58.96429 - 27.497932,-58.965612 -27.496797,-58.965929 - 27.49709,-58.965854 -27.497194,-58.966036 - 27.497368,-58.965567 -27.497811,-58.965736 - 27.497953,-58.965398 -27.498279,-58.966095 - 27.498962,-58.965889 -27.499207,-58.966109 - 27.499338,-58.966669 -27.498936,-58.966867 - 27.499145,-58.966467 -27.49947,-58.965456 - 27.500293,-58.965673 -27.500473,-58.966944 - 27.499309,-58.967409 -27.499719,-58.967193 - 27.499918,-58.967685 -27.500368,-58.968834 - 27.499336)))
2292	La Toma 1	Chaco	San Fernando	Barranqueras	(((--58.920947 -27.465164,-58.920852 - 27.464744,-58.919943 -27.46503,-58.920111 - 27.465706,-58.920737 -27.465564,-58.920729 - 27.465385,-58.920787 -27.46524,-58.920947 - 27.465164)),((-58.917303 -27.462919,-58.917081 -27.463182,-58.916597 -27.462763,-58.91667 - 27.462698,-58.916372 -27.46237,-58.914983 - 27.46362,-58.914975 -27.463728,-58.915093 - 27.463922,-58.918642 -27.467129,-58.91889 - 27.466812,-58.919459 -27.467301,-58.91951 - 27.467245,-58.920573 -27.46824,-58.920548 - 27.468264,-58.921214 -27.468877,-58.921152 - 27.468931,-58.921402 -27.469145,-58.921515 - 27.469028,-58.922023 -27.469462,-58.921935 - 27.469531,-58.922349 -27.469872,-58.923148 - 27.469161,-58.923008 -27.468945,-58.922314 - 27.468631,-58.920967 -27.468,-58.920133 - 27.467419,-58.919371 -27.466489,-58.9188 - 27.465553,-58.918226 -27.464717,-58.91847 - 27.464578,-58.918493 -27.46442,-58.918158 - 27.464202,-58.91781 -27.463859,-58.917417 - 27.46319,-58.917303 -27.462919)))
2293	Sin Nombre	Chaco	San Fernando	Barranqueras	(((--58.917428 -27.461351,-58.918388 - 27.462585,-58.919109 -27.462109,-58.920099 - 27.461216,-58.921846 -27.461124,-58.921681 - 27.460431,-58.919879 -27.460676,-58.918517 - 27.46054,-58.917428 -27.461351)))
2294	Querini	Chaco	San Fernando	Fontana	(((--59.014623 -27.423315,-59.014753 - 27.423478,-59.013862 -27.424168,-59.012492 - 27.422907,-59.013136 -27.422272,-59.011751 - 27.4209,-59.011397 -27.420902,-59.010175 - 27.419802,-59.010484 -27.419575,-59.010659 - 27.419315,-59.010639 -27.418974,-59.01057 - 27.418503,-59.010292 -27.418066,-59.009912 - 27.417544,-59.009579 -27.417234,-59.008929 - 27.416968,-59.008293 -27.4168,-59.00832 - 27.416462,-59.008794 -27.415982,-59.008269 -



*[Handwritten signatures]*



Congreso de la Nación

13-PE-22  
OD 304  
328



					27.414574,-59.008204 -27.413606,-59.009963 - 27.412507,-59.011317 -27.413377,-59.012034 - 27.412461,-59.012578 -27.412893,-59.012859 - 27.412309,-59.01437 -27.412577,-59.014845 - 27.412705,-59.015155 -27.412849,-59.015528 - 27.412521,-59.01593 -27.412163,-59.016179 - 27.411833,-59.016594 -27.412156,-59.015132 - 27.413763,-59.015667 -27.414339,-59.014977 - 27.414835,-59.013894 -27.414044,-59.013177 - 27.414283,-59.01305 -27.414582,-59.012426 - 27.414385,-59.011178 -27.417482,-59.011152 - 27.418379,-59.011982 -27.420533,-59.012436 - 27.42103,-59.013235 -27.421622,-59.014039 - 27.42217,-59.015063 -27.422914,-59.014623 - 27.423315)))
2295	Ex Campo Zampa	Chaco	San Fernando	Resistencia	((( -58.993283 -27.492603,-58.993284 - 27.492597,-58.993135 -27.491752,-58.992698 - 27.491503,-58.992078 -27.491035,-58.991782 - 27.491315,-58.991355 -27.491446,-58.991356 - 27.491448,-58.990422 -27.491825,-58.989728 - 27.492508,-58.986956 -27.490091,-58.994343 - 27.48364,-58.997233 -27.486258,-58.998209 - 27.487163,-59.000739 -27.48938,-59.000645 - 27.489476,-58.997887 -27.491941,-58.997814 - 27.491869,-58.996693 -27.492871,-58.995962 - 27.492654,-58.995867 -27.492218,-58.995767 - 27.492165,-58.995273 -27.49229,-58.994868 - 27.492277,-58.994083 -27.492943,-58.993227 - 27.49386,-58.993179 -27.493831,-58.993324 - 27.493114,-58.993282 -27.49303,-58.993327 - 27.492824,-58.993285 -27.492603,-58.993283 - 27.492603)),(-58.991394 -27.487293,-58.9921 - 27.487892,-58.992323 -27.487698,-58.992212 - 27.487602,-58.992524 -27.487342,-58.991933 - 27.486833,-58.991394 -27.487293)))
2296	Barrio Chino	Chaco	San Fernando	Resistencia	((( -59.001686 -27.434681,-59.001445 - 27.434907,-59.001209 -27.43505,-59.000869 - 27.43511,-59.000236 -27.435096,-58.999742 - 27.43504,-58.999135 -27.435059,-58.99925 - 27.435276,-58.999422 -27.435547,-58.99956 - 27.435768,-58.999843 -27.435998,-59.000059 - 27.436135,-59.000254 -27.436112,-59.000469 - 27.436315,-59.000724 -27.436418,-59.001049 - 27.43614,-59.001491 -27.435659,-59.001687 - 27.435811,-59.002022 -27.435486,-59.002078 - 27.435286,-59.001853 -27.43509,-59.002024 - 27.434706,-59.001631 -27.434334,-59.001493 - 27.434455,-59.001686 -27.434681)))
2297	Barrio Camalote	Chaco	San Fernando	Resistencia	((( -59.005005 -27.430794,-59.004729 - 27.43059,-59.004638 -27.430642,-59.004214 - 27.431037,-59.003511 -27.431371,-59.002728 - 27.431618,-59.003181 -27.432075,-59.004321 - 27.431309,-59.005005 -27.430794)))
2298	Barrio Carpincho Macho	Chaco	San Fernando	Resistencia	((( -59.044783 -27.461542,-59.043934 - 27.460787,-59.044767 -27.460098,-59.045581 - 27.460839,-59.044783 -27.461542)),(-59.046488 - 27.457034,-59.044788 -27.458536,-59.045579 - 27.459263,-59.046513 -27.458495,-59.047314 - 27.459227,-59.048151 -27.458498,-59.046488 - 27.457034)))



Handwritten signatures and initials.



Congreso de la Nación

13-PE-22  
OD 304  
329



2299	Veinte de Febrero	Chaco	San Fernando	Resistencia	((( -59.040745 -27.449716, -59.041083 -27.449996, -59.041383 -27.450271, -59.042991 -27.448775, -59.042406 -27.448242, -59.040745 -27.449716)))
2300	Villa Los Lirios	Chaco	San Fernando	Resistencia	((( -58.964907 -27.462145, -58.964617 -27.462429, -58.96481 -27.462617, -58.96462 -27.462852, -58.964711 -27.462936, -58.964534 -27.463102, -58.964279 -27.462909, -58.963979 -27.463166, -58.96462 -27.463745, -58.964823 -27.463604, -58.96517 -27.463863, -58.96537 -27.463682, -58.964934 -27.463283, -58.964878 -27.463237, -58.965316 -27.462867, -58.965016 -27.4626, -58.965408 -27.462254, -58.965951 -27.461769, -58.966199 -27.461579, -58.966591 -27.461878, -58.967028 -27.461638, -58.967077 -27.461617, -58.967237 -27.461712, -58.967517 -27.461824, -58.967761 -27.4616, -58.967218 -27.461379, -58.966759 -27.461305, -58.966134 -27.461257, -58.965664 -27.461337, -58.965231 -27.461615, -58.964907 -27.462145)))
2301	Diecisiete de Julio	Chaco	San Fernando	Resistencia	((( -59.046684 -27.481754, -59.050386 -27.478414, -59.050028 -27.478093, -59.048945 -27.479033, -59.047841 -27.480148, -59.045517 -27.482358, -59.04613 -27.483015, -59.047019 -27.482137, -59.046684 -27.481754)))
2302	Malvinas Argentinas 2	Chaco	San Fernando	Fontana	((( -59.022049 -27.417056, -59.020704 -27.415793, -59.020597 -27.415801, -59.020074 -27.415333, -59.018564 -27.416532, -59.018428 -27.416447, -59.018107 -27.416547, -59.016871 -27.417981, -59.017236 -27.418312, -59.017706 -27.418297, -59.017949 -27.41906, -59.017531 -27.419301, -59.017942 -27.4197, -59.018471 -27.419385, -59.019257 -27.420071, -59.019686 -27.420493, -59.019987 -27.420279, -59.020248 -27.420199, -59.020201 -27.420286, -59.020186 -27.420372, -59.02027 -27.420494, -59.020221 -27.420559, -59.020169 -27.42066, -59.020277 -27.420755, -59.020464 -27.420667, -59.020537 -27.420587, -59.020536 -27.420552, -59.02061 -27.420471, -59.020599 -27.42039, -59.020819 -27.420226, -59.021 -27.420051, -59.02097 -27.419976, -59.021884 -27.41915, -59.021967 -27.419172, -59.022174 -27.418926, -59.022142 -27.418885, -59.022742 -27.418298, -59.022437 -27.41802, -59.022583 -27.417807, -59.02231 -27.417506, -59.022049 -27.417056)))
2303	Villa Sarmiento	Chaco	San Fernando	Resistencia	((( -59.021033 -27.428814, -59.02197 -27.428127, -59.02182 -27.428063, -59.021596 -27.42818, -59.021353 -27.428355, -59.020918 -27.428705, -59.021033 -27.428814)))
2304	Cafayate	Chaco	San Fernando	Resistencia	((( -59.022856 -27.430735, -59.021641 -27.429579, -59.020607 -27.430555, -59.021953 -27.431772, -59.022277 -27.431454, -59.022208 -27.431353, -59.022856 -27.430735)))
2305	Villa Oro 1	Chaco	San Fernando	Fontana	((( -59.020008 -27.424881, -59.021026 -27.423995, -59.020559 -27.423575, -59.019522 -27.424464, -59.020008 -27.424881)))



*[Handwritten signatures and initials]*



Congreso de la Nación

13-PE-22  
OD 304  
330

2306	Balastro 1	Chaco	San Fernando	Fontana	(((--59.021652 -27.404591,-59.030224 - 27.412134,-59.031969 -27.410667,-59.031384 - 27.409974,-59.030744 -27.409397,-59.029412 - 27.410408,-59.028122 -27.409434,-59.023752 - 27.405635,-59.026047 -27.404383,-59.023131 - 27.40015,-59.022046 -27.401071,-59.017982 - 27.404096,-59.019922 -27.405551,-59.021652 - 27.404591)))
2307	San Cayetano 2	Chaco	San Fernando	Barranqueras	(((--58.965906 -27.503379,-58.965633 - 27.502955,-58.965097 -27.50254,-58.965273 - 27.502375,-58.965028 -27.502111,-58.96479 - 27.502117,-58.963877 -27.502536,-58.963798 - 27.50253,-58.96349 -27.502664,-58.963624 - 27.502896,-58.963434 -27.503067,-58.963262 - 27.502919,-58.962781 -27.503093,-58.962642 - 27.503577,-58.962386 -27.503908,-58.962293 - 27.504184,-58.962529 -27.504362,-58.963135 - 27.503877,-58.962931 -27.50361,-58.963079 - 27.503435,-58.963259 -27.503547,-58.963498 - 27.50389,-58.963826 -27.504243,-58.963482 - 27.504806,-58.963926 -27.505229,-58.964739 - 27.505052,-58.96492 -27.504951,-58.964716 - 27.504395,-58.965286 -27.503964,-58.965906 - 27.503379)))
2308	Edison 2 "Canallas del Sur"	Chaco	San Fernando	Resistencia	(((--58.970498 -27.495381,-58.970494 - 27.495381,-58.969636 -27.494597,-58.968627 - 27.495499,-58.969667 -27.496393,-58.970052 - 27.496178,-58.970177 -27.496048,-58.970654 - 27.495546,-58.970498 -27.495381)))
2309	Villa Elba	Chaco	San Fernando	Resistencia	(((--59.014181 -27.426714,-59.014374 - 27.426804,-59.014449 -27.427071,-59.014841 - 27.427231,-59.015409 -27.427444,-59.015924 - 27.427918,-59.016268 -27.427918,-59.016477 - 27.427871,-59.017055 -27.428252,-59.017716 - 27.428799,-59.017855 -27.428672,-59.018425 - 27.429172,-59.01903 -27.428652,-59.019304 - 27.42848,-59.02013 -27.42832,-59.019991 - 27.42769,-59.019824 -27.427714,-59.019245 - 27.427814,-59.018494 -27.427833,-59.017866 - 27.427719,-59.017282 -27.42739,-59.016395 - 27.426781,-59.015791 -27.426341,-59.015603 - 27.426047,-59.015652 -27.425919,-59.015377 - 27.42566,-59.014181 -27.426714)))
2310	Barrio San Javier	Chaco	San Fernando	Resistencia	(((--59.015913 -27.432661,-59.015227 - 27.433251,-59.014777 -27.433623,-59.013736 - 27.432753,-59.013258 -27.433119,-59.01276 - 27.432689,-59.012418 -27.432908,-59.013013 - 27.433469,-59.012883 -27.433616,-59.013087 - 27.433828,-59.013908 -27.43307,-59.013983 - 27.433008,-59.014696 -27.433656,-59.012867 - 27.435222,-59.013199 -27.435508,-59.01563 - 27.43342,-59.016081 -27.433075,-59.01711 - 27.432117,-59.016809 -27.431867,-59.015913 - 27.432661)))
2311	Doce de Agosto	Chaco	San Fernando	Resistencia	(((--59.023528 -27.461187,-59.024497 - 27.461915,-59.025066 -27.461464,-59.025788 - 27.460773,-59.024878 -27.459977,-59.023528 - 27.461187)))



Handwritten signatures and initials.



Congreso de la Nación

13-PE-22  
OD 304  
331



2312	Villa Dónovan 2	Chaco	San Fernando	Resistencia	(((-58.963766 -27.466881,-58.962775 -27.465925,-58.962519 -27.466311,-58.962296 -27.4665,-58.961878 -27.466544,-58.961449 -27.466516,-58.961088 -27.466473,-58.962552 -27.467704,-58.963766 -27.466881)))
2313	Villa Itatí	Chaco	San Fernando	Resistencia	(((-58.978904 -27.466375,-58.978789 -27.46626,-58.978349 -27.466701,-58.978378 -27.466759,-58.978211 -27.466915,-58.978231 -27.46698,-58.976978 -27.468111,-58.977305 -27.46842,-58.979052 -27.46686,-58.978787 -27.466613,-58.978853 -27.466549,-58.978777 -27.466494,-58.978904 -27.466375)))
2314	San Antonio (Sector B)	Chaco	San Fernando	Resistencia	(((-58.971548 -27.494522,-58.971269 -27.494822,-58.971441 -27.494901,-58.97114 -27.495358,-58.971191 -27.495486,-58.971068 -27.495622,-58.970945 -27.49555,-58.970767 -27.495581,-58.970298 -27.49517,-58.969877 -27.494771,-58.969306 -27.494258,-58.968948 -27.493911,-58.968414 -27.493436,-58.968032 -27.493078,-58.968439 -27.492711,-58.968979 -27.492217,-58.969595 -27.49164,-58.969819 -27.491447,-58.970445 -27.491992,-58.970921 -27.492405,-58.971217 -27.492689,-58.97193 -27.492072,-58.972517 -27.491561,-58.972401 -27.491432,-58.972719 -27.491176,-58.973004 -27.491379,-58.973057 -27.4915,-58.973605 -27.492003,-58.973921 -27.492309,-58.974291 -27.492612,-58.974569 -27.492871,-58.974109 -27.493308,-58.973607 -27.493718,-58.973637 -27.49375,-58.973553 -27.493829,-58.973383 -27.493886,-58.973032 -27.493693,-58.972942 -27.493806,-58.972596 -27.49398,-58.972418 -27.493875,-58.972454 -27.493993,-58.972314 -27.494154,-58.971784 -27.494406,-58.971548 -27.494522)))
2315	Barrio General San Martín 2	Chaco	San Fernando	Barranqueras	(((-58.928199 -27.470925,-58.928871 -27.471609,-58.930571 -27.470101,-58.930116 -27.46975,-58.929379 -27.470297,-58.928902 -27.47036,-58.928199 -27.470925)))
2316	Barrio Güemes Viejo	Chaco	San Fernando	Fontana	(((-59.036766 -27.427197,-59.036668 -27.427203,-59.035543 -27.425644,-59.035279 -27.425738,-59.034326 -27.424766,-59.034721 -27.424453,-59.03486 -27.42442,-59.035265 -27.424313,-59.037007 -27.423765,-59.037168 -27.423671,-59.037611 -27.423873,-59.037821 -27.424056,-59.037773 -27.424176,-59.037786 -27.42434,-59.037817 -27.424554,-59.037951 -27.42471,-59.038272 -27.425003,-59.038296 -27.425126,-59.036766 -27.427197)))
2317	Varoni	Chaco	San Fernando	Fontana	(((-59.0393 -27.429756,-59.040036 -27.428988,-59.039901 -27.42887,-59.039244 -27.428732,-59.039008 -27.428566,-59.0388 -27.428745,-59.039015 -27.428992,-59.03877 -27.429244,-59.0393 -27.429756)))
2318	Barrio Quebracho	Chaco	San Fernando	Fontana	(((-59.040981 -27.423541,-59.040161 -27.422815,-59.039979 -27.422701,-59.039882 -27.422803,-59.038524 -27.424006,-59.039868 -



*[Firmas manuscritas]*



Congreso de la Nación

13-PE-22  
OD 304  
332



					27.425186,-59.041351 -27.423855,-59.040981 -27.423541)))
2319	Laguna Argentina	Chaco	San Fernando	Resistencia	(((-58.960121 -27.47143,-58.959883 -27.471335,-58.95934 -27.472359,-58.958354 -27.472958,-58.958497 -27.473185,-58.959594 -27.472454,-58.960121 -27.47143)))
2320	Ex Golf Club	Chaco	San Fernando	Resistencia	(((-58.958431 -27.468273,-58.957612 -27.469029,-58.958018 -27.46942,-58.957879 -27.469551,-58.958341 -27.469933,-58.957182 -27.470949,-58.956739 -27.470565,-58.956222 -27.471047,-58.956648 -27.471389,-58.956248 -27.471747,-58.955408 -27.471055,-58.954365 -27.47195,-58.954841 -27.472424,-58.956254 -27.472251,-58.957933 -27.471938,-58.959026 -27.471009,-58.958909 -27.468736,-58.958431 -27.468273)))
2321	Villa Donovan 1	Chaco	San Fernando	Resistencia	(((-58.96545 -27.466346,-58.965139 -27.466641,-58.96522 -27.466851,-58.964839 -27.466746,-58.964206 -27.466237,-58.964013 -27.466346,-58.965789 -27.467893,-58.966614 -27.467131,-58.965778 -27.466284,-58.965715 -27.466314,-58.965542 -27.466166,-58.96545 -27.466346)))
2322	Puerto Vicentini	Chaco	San Fernando	Fontana	(((-59.055792 -27.408955,-59.055071 -27.408246,-59.054981 -27.40805,-59.05492 -27.407869,-59.054771 -27.407659,-59.054252 -27.407605,-59.053026 -27.407903,-59.051999 -27.408949,-59.051049 -27.408045,-59.051804 -27.407193,-59.052023 -27.406845,-59.05099 -27.406459,-59.050063 -27.40729,-59.050168 -27.407385,-59.049743 -27.407764,-59.050453 -27.40851,-59.050989 -27.408877,-59.051304 -27.409164,-59.052163 -27.40995,-59.048797 -27.411411,-59.048997 -27.411584,-59.048995 -27.411702,-59.048351 -27.412046,-59.049276 -27.412868,-59.049571 -27.413138,-59.049738 -27.413342,-59.056836 -27.41018,-59.056857 -27.410011,-59.05685 -27.409918,-59.056774 -27.409812,-59.056658 -27.409733,-59.056546 -27.409677,-59.056443 -27.409586,-59.056228 -27.409309,-59.055792 -27.408955)))
2323	Bettina Vasquez	Chaco	San Fernando	Resistencia	(((-59.035696 -27.464845,-59.036522 -27.465672,-59.039008 -27.4679,-59.041588 -27.465755,-59.03808 -27.462632,-59.035696 -27.464845)))
2324	Villa San Isidro 1	Chaco	San Fernando	Barranqueras	(((-58.935138 -27.475769,-58.936208 -27.476655,-58.938067 -27.474934,-58.93731 -27.474612,-58.936691 -27.474566,-58.935936 -27.474624,-58.935147 -27.474783,-58.934663 -27.475115,-58.934769 -27.475398,-58.935138 -27.475769)))
2325	La Liguria Ampliación	Chaco	San Fernando	Resistencia	(((-58.951055 -27.474225,-58.950303 -27.474253,-58.950596 -27.474571,-58.950773 -27.474517,-58.951162 -27.475186,-58.951826 -27.47493,-58.951055 -27.474225)))



Handwritten signatures and initials.





Congreso de la Nación

13-PE-22  
OD 304  
333



2326	La Liguria 2	Chaco	San Fernando	Resistencia	(((-58.946956 -27.475723,-58.946423 - 27.476203,-58.946579 -27.476393,-58.946235 - 27.476731,-58.946364 -27.476817,-58.946734 - 27.476608,-58.947313 -27.476988,-58.947866 - 27.477302,-58.948231 -27.477274,-58.948547 - 27.477498,-58.948869 -27.477564,-58.94925 - 27.477245,-58.948408 -27.476584,-58.948102 - 27.476817,-58.947485 -27.476312,-58.947552 - 27.476263,-58.946956 -27.475723)))
2327	Cristo Rey	Chaco	San Fernando	Barranqueras	(((-58.999403 -27.409605,-58.999934 - 27.409902,-58.999996 -27.409938,-58.999566 - 27.410598,-58.999406 -27.41079,-58.998958 - 27.410269,-58.998456 -27.409798,-58.998145 - 27.410038,-58.997836 -27.409678,-58.998129 - 27.409488,-58.997906 -27.409276,-58.997606 - 27.409507,-58.997158 -27.409545,-58.996975 - 27.409698,-58.997112 -27.409867,-58.996619 - 27.410219,-58.996402 -27.410009,-58.995613 - 27.410264,-58.995422 -27.410138,-58.994899 - 27.410105,-58.994103 -27.41056,-58.993488 - 27.409948,-58.993805 -27.409702,-58.994291 - 27.410117,-58.99502 -27.409788,-58.995205 - 27.409959,-58.996305 -27.409088,-58.997362 - 27.408176,-58.997598 -27.407983,-58.998504 - 27.408769,-58.999403 -27.409605)))
2328	Caa Cui	Chaco	San Fernando	Fontana	(((-59.044645 -27.411602,-59.044462 - 27.411456,-59.043603 -27.410779,-59.041392 - 27.408828,-59.040463 -27.409724,-59.040772 - 27.410017,-59.041268 -27.409646,-59.042045 - 27.410387,-59.042815 -27.410826,-59.044013 - 27.41148,-59.044309 -27.411649,-59.044487 - 27.411681,-59.044645 -27.411602)))
2330	Barrio Independencia 3	Chaco	San Fernando	Fontana	(((-59.042506 -27.403427,-59.041141 - 27.404657,-59.041616 -27.405055,-59.042948 - 27.403838,-59.042506 -27.403427)))
2331	Primero de Mayo	Chaco	San Fernando	Resistencia	(((-58.974377 -27.495841,-58.974776 - 27.495507,-58.974363 -27.495163,-58.974262 - 27.495237,-58.973993 -27.495483,-58.974377 - 27.495841)))
2332	Villa Odorico	Chaco	San Fernando	Resistencia	(((-58.988673 -27.437839,-58.988445 - 27.438043,-58.988766 -27.438385,-58.989568 - 27.438716,-58.989471 -27.439207,-58.988559 - 27.439381,-58.988324 -27.439614,-58.988543 - 27.439892,-58.989363 -27.440054,-58.98956 - 27.439933,-58.989756 -27.439782,-58.990504 - 27.439556,-58.99049 -27.43948,-58.990601 - 27.43942,-58.990569 -27.439351,-58.990649 - 27.43929,-58.990716 -27.43929,-58.99082 - 27.43922,-58.990776 -27.439167,-58.990609 - 27.438936,-58.990707 -27.438843,-58.990845 - 27.4387,-58.990472 -27.438341,-58.990268 - 27.438487,-58.990197 -27.438514,-58.990063 - 27.43838,-58.989706 -27.438431,-58.989408 - 27.438412,-58.988992 -27.438191,-58.988673 - 27.437839)))
2333	Veinte de	Chaco	San Fernando	Resistencia	(((-58.947077 -27.456993,-58.947716 -



Handwritten signatures and initials.



Congreso de la Nación

13-PE-22  
OD 304  
334



	Septiembre				27.457216,-58.947898 -27.457312,-58.948059 - 27.457378,-58.948161 -27.457512,-58.948317 - 27.457711,-58.947716 -27.458249,-58.947394 - 27.458302,-58.947416 -27.45794,-58.946761 - 27.457688,-58.946214 -27.457673,-58.945688 - 27.457811,-58.943794 -27.457883,-58.943236 - 27.457654,-58.943065 -27.456583,-58.943848 - 27.456155,-58.944266 -27.45654,-58.945441 - 27.456817,-58.947077 -27.456993)))
2334	Marfilia	Chaco	San Fernando	Resistencia	((( -58.947699 -27.462283,-58.9471 -27.461731,- 58.946696 -27.462065,-58.946074 -27.461504,- 58.945078 -27.462391,-58.94555 -27.462849,- 58.945364 -27.463005,-58.945066 -27.462732,- 58.944808 -27.462995,-58.945095 -27.463252,- 58.945886 -27.462584,-58.946148 -27.462825,- 58.947032 -27.46239,-58.947203 -27.462532,- 58.947463 -27.462404,-58.948079 -27.462699,- 58.947675 -27.462961,-58.946986 -27.463404,- 58.946321 -27.463739,-58.94593 -27.464044,- 58.946318 -27.464384,-58.946963 -27.463822,- 58.947198 -27.463635,-58.94744 -27.463524,- 58.947909 -27.463146,-58.948114 -27.462967,- 58.948361 -27.462843,-58.948474 -27.462545,- 58.948297 -27.462435,-58.948179 -27.4624,- 58.94805 -27.462391,-58.947904 -27.462406,- 58.947804 -27.462356,-58.947699 -27.462283)))
2335	Barrio Santa Bárbara 2	Chaco	San Fernando	Fontana	((( -59.017267 -27.420114,-59.0171 -27.420002,- 59.016284 -27.42085,-59.016175 -27.420926,- 59.016033 -27.420809,-59.014872 -27.421974,- 59.015352 -27.422455,-59.015479 -27.422312,- 59.015159 -27.422025,-59.015247 -27.421932,- 59.015923 -27.421324,-59.016476 -27.421799,- 59.017243 -27.421092,-59.016931 -27.420824,- 59.016939 -27.420643,-59.017016 -27.420465,- 59.017267 -27.420114)))
2336	San Pedro Pescador	Chaco	1° de Mayo	Colonia Benitez	((( -58.864283 -27.456348,-58.863836 - 27.456669,-58.864613 -27.45821,-58.8652 - 27.458622,-58.864814 -27.458878,-58.864868 - 27.459232,-58.865567 -27.460382,-58.865722 - 27.4605,-58.866355 -27.461537,-58.86675 - 27.461953,-58.86684 -27.462166,-58.867766 - 27.463152,-58.869053 -27.462113,-58.869591 - 27.461644,-58.869183 -27.460902,-58.868311 - 27.459985,-58.867212 -27.458695,-58.864283 - 27.456348)))
2337	Villa Donovan 3	Chaco	San Fernando	Resistencia	((( -58.965349 -27.465326,-58.965498 - 27.465456,-58.965326 -27.465644,-58.965007 - 27.465395,-58.96515 -27.465123,-58.965151 - 27.465123,-58.965242 -27.464863,-58.964867 - 27.464544,-58.964341 -27.464023,-58.96403 - 27.463738,-58.964321 -27.463475,-58.96462 - 27.463745,-58.965854 -27.464833,-58.965349 - 27.465326)))
2338	Barrio Vélez Sarfield	Chaco	San Fernando	Resistencia	((( -59.022399 -27.435071,-59.022921 - 27.435593,-59.023459 -27.436242,-59.023542 - 27.436322,-59.023347 -27.436502,-59.023033 - 27.436536,-59.022962 -27.436556,-59.022935 - 27.436609,-59.022902 -27.436726,-59.022909 - 27.436802,-59.023279 -27.436947,-59.02354 -



Handwritten signatures and initials.



Congreso de la Nación

13-PE-22  
OD 304  
335



					27.437279,-59.024293 -27.436646,-59.024805 - 27.436282,-59.025087 -27.43653,-59.025192 - 27.436444,-59.024952 -27.436013,-59.024692 - 27.436236,-59.022934 -27.434663,-59.022399 - 27.435071)))
2339	El Japones	Chaco	San Fernando	Barranqueras	((( -58.928869 -27.471617,-58.928462 - 27.471262,-58.928148 -27.47105,-58.927199 - 27.471766,-58.926486 -27.471864,-58.925648 - 27.471793,-58.924729 -27.47151,-58.923862 - 27.471007,-58.923402 -27.470341,-58.92308 - 27.469285,-58.92207 -27.470171,-58.926252 - 27.47388,-58.928869 -27.471617)))
2340	Flor Azul	Chaco	San Fernando	Barranqueras	((( -58.902373 -27.454364,-58.902422 - 27.454292,-58.90188 -27.453972,-58.901619 - 27.453783,-58.901341 -27.453586,-58.90102 - 27.453295,-58.896434 -27.448643,-58.896192 - 27.448832,-58.897353 -27.450047,-58.898453 - 27.451317,-58.900476 -27.453526,-58.900232 - 27.453733,-58.900338 -27.453837,-58.900588 - 27.453656,-58.901484 -27.454555,-58.902373 - 27.454364)),(-58.90292 -27.454455,-58.902761 -27.454731,-58.902811 -27.454998,-58.903182 - 27.455188,-58.903629 -27.455327,-58.903913 - 27.454868,-58.90292 -27.454455)))
2341	Jesús de Nazaret	Chaco	San Fernando	Resistencia	((( -58.981017 -27.481627,-58.979613 - 27.482918,-58.980404 -27.483631,-58.980424 - 27.483684,-58.98043 -27.483717,-58.980554 - 27.483807,-58.980597 -27.483803,-58.980839 - 27.484038,-58.980863 -27.484141,-58.981061 - 27.48432,-58.981126 -27.484249,-58.981641 - 27.484736,-58.981671 -27.484872,-58.981747 - 27.484957,-58.981827 -27.48505,-58.981987 - 27.48492,-58.982186 -27.485024,-58.982079 - 27.485166,-58.982359 -27.485363,-58.982563 - 27.485113,-58.982687 -27.484321,-58.982789 - 27.483231,-58.982267 -27.482765,-58.982172 - 27.482646,-58.981976 -27.482506,-58.981017 - 27.481627)))
2342	Lestani	Chaco	San Fernando	Resistencia	((( -58.991085 -27.478399,-58.991217 - 27.478513,-58.991251 -27.47876,-58.991665 - 27.478383,-58.991366 -27.478116,-58.991085 - 27.478399)))
2343	Dos de Abril	Chaco	San Fernando	Barranqueras	((( -58.933965 -27.46812,-58.932409 - 27.468677,-58.932279 -27.468746,-58.932025 - 27.468944,-58.931516 -27.469429,-58.932541 - 27.470353,-58.934521 -27.468587,-58.933965 - 27.46812)))
2344	Ampliación 2 de Abril	Chaco	San Fernando	Barranqueras	((( -58.930972 -27.46834,-58.930245 - 27.468102,-58.929985 -27.468079,-58.929718 - 27.468021,-58.92933 -27.467707,-58.928669 - 27.466941,-58.928082 -27.466312,-58.92745 - 27.465919,-58.927073 -27.465772,-58.926935 - 27.465768,-58.926838 -27.466009,-58.927075 - 27.466116,-58.927549 -27.466363,-58.927958 - 27.466762,-58.928148 -27.466981,-58.928755 - 27.467595,-58.928962 -27.467815,-58.929488 - 27.468256,-58.92979 -27.468395,-58.93019 -



x [Handwritten signatures]



Congreso de la Nación

13-PE-22  
OD 304  
336



					27.468504,-58.930164 -27.468634,-58.930899 - 27.468937,-58.931406 -27.469425,-58.931948 - 27.468923,-58.932279 -27.468746,-58.932409 - 27.468677,-58.933965 -27.46812,-58.933857 - 27.467737,-58.933597 -27.467645,-58.933272 - 27.467987,-58.932942 -27.468171,-58.931838 - 27.46855,-58.930972 -27.46834)))
2345	Banderas Argentina 1	Chaco	San Fernando	Fontana	((( -59.023933 -27.423551,-59.024342 - 27.423227,-59.024391 -27.423195,-59.024723 - 27.42288,-59.023444 -27.421728,-59.02341 - 27.421663,-59.022594 -27.420922,-59.021803 - 27.421599,-59.023933 -27.423551)))
2346	Banderas Argentina 1	Chaco	San Fernando	Fontana	((( -59.022185 -27.42203,-59.02149 -27.422665,- 59.021492 -27.422762,-59.023198 -27.424267,- 59.023892 -27.423639,-59.023908 -27.423551,- 59.02282 -27.422592,-59.022679 -27.422444,- 59.022185 -27.42203)))
2347	Barrio Balastro 2	Chaco	San Fernando	Fontana	((( -59.034364 -27.406584,-59.031216 - 27.407237,-59.03074 -27.409244,-59.031269 - 27.409777,-59.03201 -27.410624,-59.035057 - 27.407979,-59.03443 -27.407258,-59.036851 - 27.404914,-59.036176 -27.404059,-59.035358 - 27.404533,-59.032761 -27.402477,-59.031629 - 27.403518,-59.03018 -27.402191,-59.031399 - 27.401176,-59.031743 -27.401498,-59.032469 - 27.400887,-59.030671 -27.399332,-59.028579 - 27.401114,-59.029348 -27.402953,-59.031243 - 27.404424,-59.032878 -27.402817,-59.035683 - 27.405268,-59.034364 -27.406584)))
2348	Villa Hortensia	Chaco	San Fernando	Barranqueras	((( -58.935301 -27.471609,-58.935154 - 27.471578,-58.935026 -27.471692,-58.935068 - 27.471731,-58.934592 -27.472111,-58.934542 - 27.472074,-58.93431 -27.472304,-58.934798 - 27.472741,-58.935395 -27.472152,-58.936038 - 27.472663,-58.936169 -27.472535,-58.935467 - 27.471886,-58.935301 -27.471609)))
2349	Barrio Independencia 1	Chaco	San Fernando	Fontana	((( -59.044476 -27.405314,-59.045558 - 27.406273,-59.04656 -27.405414,-59.045471 - 27.404451,-59.044476 -27.405314)))
2350	Barrio Independencia 2	Chaco	San Fernando	Fontana	((( -59.044796 -27.409722,-59.045855 - 27.408766,-59.04538 -27.408337,-59.044328 - 27.409295,-59.044796 -27.409722)))
2351	Río Araza	Chaco	San Fernando	Fontana	((( -59.048995 -27.411702,-59.048997 - 27.411584,-59.04824 -27.410931,-59.048138 - 27.410949,-59.047921 -27.410842,-59.047185 - 27.411478,-59.045872 -27.41242,-59.044454 - 27.412512,-59.044112 -27.412756,-59.04563 - 27.412733,-59.046057 -27.413004,-59.04701 - 27.413919,-59.048621 -27.41325,-59.047577 - 27.41237,-59.048351 -27.412046,-59.048995 - 27.411702)))
2352	Fachinal	Chaco	San Fernando	Resistencia	((( -59.019555 -27.429788,-59.018658 -



Handwritten signatures and initials.



Congreso de la Nación

13-PE-22  
OD 304  
337



					27.429084,-59.017437 -27.430105,-59.018147 - 27.43069,-59.01835 -27.430863,-59.019555 - 27.429788)))
2353	Ex Campo de Tiro El Palmar	Chaco	San Fernando	Resistencia	((( -59.000559 -27.491503,-58.999143 - 27.492207,-58.998381 -27.492407,-58.997887 - 27.491941,-59.000645 -27.489476,-59.003821 - 27.492417,-59.004637 -27.493178,-59.004111 - 27.493635,-59.002984 -27.492798,-59.002651 - 27.493054,-59.000559 -27.491503)))
2354	Villa Ghio	Chaco	San Fernando	Resistencia	((( -59.004616 -27.426144,-59.004144 - 27.425993,-59.003679 -27.425822,-59.003238 - 27.425682,-59.002955 -27.4254,-59.00289 - 27.425117,-59.00292 -27.424688,-59.00301 - 27.424331,-59.003172 -27.423972,-59.00359 - 27.423464,-59.003895 -27.423048,-59.003889 - 27.422828,-59.003762 -27.422755,-59.003566 - 27.42268,-59.003247 -27.423031,-59.003462 - 27.423203,-59.002828 -27.423833,-59.002596 - 27.424117,-59.002513 -27.424149,-59.001969 - 27.424728,-59.00144 -27.425166,-59.000877 - 27.425678,-59.000815 -27.425736,-59.002572 - 27.427229,-59.00307 -27.427684,-59.004666 - 27.426206,-59.004908 -27.426171,-59.005086 - 27.426174,-59.005254 -27.426231,-59.006011 - 27.426857,-59.006729 -27.426547,-59.007191 - 27.426404,-59.007062 -27.426128,-59.006461 - 27.426243,-59.005538 -27.426071,-59.005006 - 27.426082,-59.004616 -27.426144)))
2355	Villa Forestación	Chaco	San Fernando	Barranqueras	((( -58.932606 -27.498901,-58.932116 - 27.498208,-58.931816 -27.497903,-58.931429 - 27.498118,-58.93255 -27.499745,-58.933282 - 27.501512,-58.933054 -27.501664,-58.93386 - 27.503083,-58.934282 -27.504088,-58.934585 - 27.50412,-58.934848 -27.504098,-58.935912 - 27.503852,-58.939508 -27.502996,-58.941219 - 27.502676,-58.941889 -27.50255,-58.942069 - 27.502434,-58.942251 -27.502255,-58.942284 - 27.502048,-58.942278 -27.501813,-58.942069 - 27.50142,-58.941616 -27.50072,-58.941164 - 27.500225,-58.937548 -27.496987,-58.937184 - 27.496693,-58.936599 -27.496399,-58.936281 - 27.496329,-58.935938 -27.496351,-58.93571 - 27.496401,-58.935326 -27.496581,-58.935031 - 27.496757,-58.932606 -27.498901)))
2356	La Isla	Chaco	San Fernando	Resistencia	((( -58.984221 -27.428126,-58.984491 - 27.427899,-58.984277 -27.427591,-58.984747 - 27.427136,-58.98646 -27.426206,-58.986469 - 27.425144,-58.985281 -27.424403,-58.985288 - 27.425771,-58.98502 -27.426369,-58.984868 - 27.426357,-58.984759 -27.42606,-58.984714 - 27.425012,-58.984536 -27.42322,-58.983475 - 27.422773,-58.982699 -27.422055,-58.981824 - 27.421311,-58.981329 -27.421086,-58.98026 - 27.421828,-58.979841 -27.422451,-58.979386 - 27.423376,-58.979577 -27.424541,-58.98017 - 27.425928,-58.980521 -27.426261,-58.980884 - 27.426058,-58.981317 -27.425772,-58.981878 - 27.425658,-58.982236 -27.425616,-58.98281 - 27.425832,-58.983387 -27.426471,-58.983822 - 27.42733,-58.984221 -27.428126)))



Handwritten signatures and initials.



Congreso de la Nación

13-PE-22  
OD 304  
338



2357	Vista Linda	Chaco	San Fernando	Resistencia	((( -59.024824 -27.459936, -59.022969 -27.458339, -59.022244 -27.459018, -59.022991 -27.459662, -59.022038 -27.460482, -59.021556 -27.460947, -59.021721 -27.461088, -59.021995 -27.460866, -59.022909 -27.461657, -59.024824 -27.459936)))
2358	Villa Oro 2	Chaco	San Fernando	Fontana	((( -59.020401 -27.426882, -59.020899 -27.426461, -59.021034 -27.426692, -59.020585 -27.427099, -59.020739 -27.427207, -59.021238 -27.42681, -59.02164 -27.426443, -59.021092 -27.426022, -59.020267 -27.426663, -59.019547 -27.426092, -59.019336 -27.426055, -59.019075 -27.425825, -59.018565 -27.426213, -59.018453 -27.426135, -59.018527 -27.426066, -59.018274 -27.425863, -59.018232 -27.425882, -59.018037 -27.425705, -59.017321 -27.425088, -59.016606 -27.424525, -59.016106 -27.424968, -59.018082 -27.426717, -59.019443 -27.426571, -59.020272 -27.42691, -59.020401 -27.426882)))
2359	Banderas Argentinas	Chaco	San Fernando	Fontana	((( -59.024312 -27.421208, -59.024615 -27.420938, -59.024223 -27.420781, -59.023993 -27.420695, -59.023767 -27.420635, -59.023346 -27.420244, -59.022977 -27.419893, -59.023062 -27.4198, -59.022876 -27.419693, -59.022729 -27.419646, -59.021986 -27.420224, -59.022222 -27.420471, -59.022602 -27.420814, -59.022659 -27.420912, -59.023301 -27.421477, -59.023928 -27.420943, -59.024312 -27.421208)))
2360	Paranacito	Chaco	San Fernando	Puerto Vilelas	((( -58.922995 -27.535272, -58.922939 -27.536663, -58.923237 -27.536891, -58.924041 -27.536558, -58.92476 -27.538766, -58.92579 -27.538504, -58.92542 -27.536913, -58.924685 -27.536325, -58.9241 -27.53644, -58.923848 -27.535769, -58.923161 -27.535165, -58.922995 -27.535272)))
2361	La Toma 2	Chaco	San Fernando	Barranqueras	((( -58.912748 -27.472039, -58.91522 -27.475932, -58.915813 -27.475552, -58.914364 -27.473983, -58.914706 -27.47344, -58.913443 -27.472135, -58.912748 -27.472039)))
2362	Balet Roger	Chaco	San Fernando	Resistencia	((( -58.96333 -27.479216, -58.963662 -27.478871, -58.963874 -27.478872, -58.965174 -27.477825, -58.965997 -27.477095, -58.965789 -27.476894, -58.965001 -27.477586, -58.964328 -27.477003, -58.962583 -27.478582, -58.96333 -27.479216)))
2363	Integración	Chaco	San Fernando	Resistencia	((( -58.991332 -27.396227, -58.992023 -27.396857, -58.992868 -27.396127, -58.992171 -27.395513, -58.991332 -27.396227)))
2364	Barrio Santa Bárbara 1	Chaco	San Fernando	Fontana	((( -59.016091 -27.424757, -59.017098 -27.423876, -59.015613 -27.42259, -59.014623 -27.423315, -59.015506 -27.424419, -59.016091 -27.424757)))
2365	Villa San Isidro	Chaco	San Fernando	Barranqueras	((( -58.936 -27.469844, -58.935512 -27.469434, -



Handwritten signatures and initials.



Congreso de la Nación

13-PE-22  
OD 304  
339



	2				58.93493 -27.469913,-58.935893 -27.470739,- 58.936188 -27.470506,-58.937781 -27.472024,- 58.937963 -27.472177,-58.938317 -27.471881,- 58.937722 -27.471306,-58.938446 -27.470658,- 58.938232 -27.470401,-58.938543 -27.470235,- 58.938323 -27.469944,-58.937936 -27.470277,- 58.938173 -27.47053,-58.937491 -27.471091,- 58.936 -27.469844))))
2366	Niño Jesús	Chaco	San Fernando	Resistencia	((( -59.021353 -27.461071,-59.022913 - 27.459646,-59.022204 -27.459054,-59.020654 - 27.460395,-59.020607 -27.460513,-59.020806 - 27.460666,-59.021353 -27.461071))))
2367	Veintiocho de Noviembre	Chaco	San Fernando	Resistencia	((( -59.019998 -27.464335,-59.01999 - 27.464373,-59.020718 -27.465023,-59.020833 - 27.465026,-59.021384 -27.464545,-59.021385 - 27.464491,-59.020614 -27.463799,-59.019998 - 27.464335))))
2368	Villa Facundo 3	Chaco	San Fernando	Resistencia	((( -59.009894 -27.479814,-59.010312 - 27.479454,-59.00947 -27.478795,-59.009101 - 27.479126,-59.009894 -27.479814))))
2369	Villa Don Andrés 2	Chaco	San Fernando	Resistencia	((( -59.0002 -27.487067,-59.001004 -27.487768,- 59.001024 -27.487814,-59.001752 -27.488437,- 59.002599 -27.487692,-59.001879 -27.487047,- 59.001421 -27.487424,-59.000612 -27.486706,- 59.0002 -27.487067))))
2370	Caritas	Corrientes	San Cosme	Santa Ana De Los Guácaras	((( -58.650205 -27.454287,-58.65122 - 27.454199,-58.65107 -27.453006,-58.650842 - 27.451873,-58.649825 -27.451936,-58.649898 - 27.452547,-58.650179 -27.452554,-58.650271 - 27.453236,-58.650217 -27.454002,-58.650092 - 27.454086,-58.650124 -27.454301,-58.650205 - 27.454287))))
2371	Cremonte	Corrientes	Capital	Corrientes	((( -58.760158 -27.492881,-58.759041 - 27.492989,-58.758779 -27.493053,-58.75886 - 27.493444,-58.759134 -27.493397,-58.759313 - 27.494143,-58.758864 -27.494213,-58.759011 - 27.494745,-58.759086 -27.49501,-58.758793 - 27.495064,-58.758921 -27.496115,-58.760967 - 27.496102,-58.760919 -27.495544,-58.762518 - 27.495396,-58.76265 -27.496125,-58.763128 - 27.496055,-58.763142 -27.496143,-58.763578 - 27.49609,-58.763655 -27.496494,-58.764058 - 27.496445,-58.764154 -27.496834,-58.765073 - 27.49673,-58.764782 -27.49501,-58.763923 - 27.495149,-58.763672 -27.49355,-58.762784 - 27.493663,-58.762611 -27.492582,-58.7615 - 27.492749,-58.761288 -27.491442,-58.760588 - 27.491707,-58.760656 -27.492158,-58.760245 - 27.49224,-58.760278 -27.492496,-58.760112 - 27.492535,-58.760158 -27.492881))))
2372	Bajo Caridi	Corrientes	Capital	Corrientes	((( -58.852586 -27.482046,-58.85386 - 27.481863,-58.853859 -27.48164,-58.852797 - 27.481365,-58.85267 -27.481368,-58.85264 - 27.481291,-58.852498 -27.481316,-58.852559 - 27.481499,-58.8525 -27.481519,-58.852586 -



J CL  
J J



Congreso de la Nación

13-PE-22  
OD 304  
340



					27.482046)))
2373	Barrio Esperanza	Corrientes	Capital	Corrientes	((( (-58.786889 -27.549047, -58.784393 -27.548792, -58.784364 -27.549072, -58.784606 -27.549092, -58.784664 -27.549473, -58.785066 -27.549798, -58.785711 -27.549821, -58.78665 -27.549358, -58.787649 -27.548969, -58.789957 -27.548677, -58.790476 -27.548555, -58.790452 -27.548384, -58.787065 -27.548028, -58.786948 -27.549003, -58.786889 -27.549047)), (-58.790159 -27.544031, -58.790996 -27.543948, -58.791098 -27.544737, -58.791266 -27.544898, -58.791536 -27.546329, -58.791719 -27.5463, -58.791872 -27.54611, -58.791974 -27.545394, -58.792558 -27.545066, -58.792463 -27.544839, -58.792208 -27.54492, -58.792098 -27.5447, -58.79185 -27.544803, -58.791762 -27.544532, -58.791828 -27.543255, -58.791565 -27.542685, -58.7912 -27.542619, -58.790037 -27.542714, -58.790035 -27.54267, -58.790152 -27.541703, -58.788365 -27.541561, -58.788407 -27.540655, -58.788217 -27.540648, -58.788246 -27.540202, -58.787585 -27.540178, -58.787596 -27.539406, -58.787342 -27.539328, -58.787399 -27.538793, -58.786851 -27.538676, -58.786165 -27.538815, -58.7845 -27.538951, -58.784655 -27.540815, -58.784931 -27.542329, -58.784847 -27.542723, -58.783748 -27.542736, -58.783501 -27.542804, -58.782348 -27.543311, -58.782678 -27.543882, -58.783224 -27.543759, -58.783395 -27.543761, -58.783368 -27.544118, -58.783765 -27.544138, -58.783801 -27.54474, -58.783951 -27.545115, -58.78413 -27.545132, -58.783973 -27.546446, -58.784896 -27.546473, -58.785265 -27.542851, -58.789368 -27.543213, -58.789349 -27.543529, -58.789319 -27.543528, -58.789296 -27.543843, -58.789347 -27.543848, -58.789301 -27.544647, -58.789802 -27.544812, -58.790085 -27.546209, -58.788166 -27.545981, -58.788142 -27.545464, -58.787821 -27.545124, -58.787305 -27.545085, -58.787168 -27.547091, -58.790832 -27.547446, -58.790929 -27.547641, -58.791431 -27.54747, -58.79164 -27.547889, -58.791835 -27.547835, -58.791725 -27.547239, -58.79193 -27.547198, -58.791944 -27.547137, -58.791246 -27.546343, -58.790574 -27.546212, -58.790159 -27.544031)))
2374	Los Astilleros	Corrientes	Capital	Corrientes	((( (-58.854126 -27.491177, -58.85408 -27.490324, -58.852931 -27.490533, -58.852806 -27.490585, -58.851575 -27.490836, -58.85152 -27.491399, -58.854126 -27.491177)))
2375	Barrio Bañado Norte	Corrientes	Capital	Corrientes	((( (-58.815449 -27.459117, -58.816057 -27.458866, -58.816074 -27.458732, -58.816164 -27.458706, -58.816508 -27.458598, -58.81667 -27.458671, -58.816783 -27.459089, -58.817049 -27.45948, -58.817185 -27.460311, -58.816671 -27.460384, -58.816764 -27.461199, -58.817428 -27.461125, -58.817317 -27.460245, -58.81712 -27.458669, -58.816973 -27.457808, -58.816926 -27.457048, -58.816654 -27.456974, -58.816279 -27.456814, -58.815927 -27.456833, -58.815702 -27.457115, -58.815835 -27.457549, -58.81586 -27.457864, -58.815782 -27.458162, -58.8155 -27.45854, -58.815203 -27.458849, -58.814899 -27.45908, -58.815349 -27.461773, -58.815778 -



*[Handwritten signatures and initials]*






Congreso de la Nación

13-PE-22  
OD 304  
341



					27.461741,-58.815449 -27.459117)))
2376	Patono 2	Corrientes	Capital	Corrientes	((( -58.845708 -27.499873,-58.844657 - 27.498498,-58.844554 -27.498525,-58.844669 - 27.49924,-58.844763 -27.500183,-58.844977 - 27.500177,-58.845374 -27.500032,-58.845524 - 27.499986,-58.845708 -27.499873)))
2377	Barrio Virgen de Los Dolores	Corrientes	Capital	Corrientes	((( -58.85482 -27.488918,-58.854428 - 27.488987,-58.853312 -27.48917,-58.851645 - 27.4894,-58.851589 -27.490756,-58.854361 - 27.490204,-58.854427 -27.490239,-58.854724 - 27.490214,-58.854784 -27.490113,-58.855367 - 27.489505,-58.855797 -27.488804,-58.855663 - 27.488742,-58.855971 -27.488202,-58.856127 - 27.487968,-58.856143 -27.487733,-58.855119 - 27.487995,-58.85482 -27.488918)))
2378	Las del Monte	Corrientes	Capital	Corrientes	((( -58.845879 -27.493407,-58.846393 - 27.49669,-58.845768 -27.496808,-58.845325 - 27.497208,-58.845462 -27.498295,-58.846577 - 27.498178,-58.846943 -27.499649,-58.846019 - 27.499938,-58.845708 -27.499873,-58.844657 - 27.498498,-58.844554 -27.498525,-58.844443 - 27.498122,-58.844099 -27.494157,-58.843846 - 27.492854,-58.845743 -27.492504,-58.845879 - 27.493407)))
2379	Seminario	Corrientes	Capital	Corrientes	((( -58.811932 -27.461321,-58.81202 - 27.461646,-58.812204 -27.461578,-58.812144 - 27.461059,-58.812059 -27.460761,-58.811843 - 27.460824,-58.811899 -27.461051,-58.811838 - 27.461098,-58.811125 -27.461219,-58.811023 - 27.461233,-58.810898 -27.461234,-58.810102 - 27.461244,-58.810107 -27.461372,-58.810128 - 27.461463,-58.811932 -27.461321)))
2380	Barrio Itati	Corrientes	Capital	Corrientes	((( -58.810081 -27.46152,-58.810015 - 27.461163,-58.809762 -27.461117,-58.809725 - 27.461095,-58.809561 -27.461096,-58.8095 - 27.46104,-58.808875 -27.461071,-58.808808 - 27.461574,-58.808893 -27.461856,-58.808958 - 27.461896,-58.80893 -27.461959,-58.810119 - 27.461948,-58.810031 -27.461546,-58.810081 - 27.46152)))
2382	Ponce	Corrientes	Capital	Corrientes	((( -58.768273 -27.4903,-58.769152 -27.490202,- 58.768892 -27.488542,-58.767345 -27.488764,- 58.767563 -27.49038,-58.76762 -27.490776,- 58.767962 -27.490742,-58.768566 -27.494567,- 58.768706 -27.494548,-58.768808 -27.495366,- 58.769891 -27.495197,-58.769749 -27.494416,- 58.76895 -27.494511,-58.768273 -27.490303,- 58.768273 -27.4903)))
2383	Punta Taitalo	Corrientes	Capital	Corrientes	((( -58.776169 -27.431649,-58.776172 - 27.431273,-58.775906 -27.430542,-58.776065 - 27.430479,-58.77689 -27.430904,-58.776987 - 27.43138,-58.777239 -27.431687,-58.777346 - 27.43197,-58.778285 -27.432301,-58.779068 - 27.432589,-58.779162 -27.432937,-58.778768 - 27.43336,-58.778999 -27.43378,-58.779482 -



*[Handwritten signatures and initials]*



Congreso de la Nación

13-PE-22  
OD 304  
342



					27.434113,-58.779288 -27.434336,-58.779122 - 27.434898,-58.77913 -27.435279,-58.779038 - 27.435322,-58.779043 -27.435582,-58.779152 - 27.435582,-58.7792 -27.43587,-58.779267 - 27.43587,-58.779541 -27.43595,-58.780034 - 27.435805,-58.780433 -27.436251,-58.779993 - 27.437074,-58.779294 -27.437736,-58.779082 - 27.437741,-58.778902 -27.43441,-58.77668 - 27.432674,-58.776169 -27.431649)))
2384	Río Paraná	Corrientes	Capital	Corrientes	(((-58.835649 -27.513495,-58.834374 - 27.513332,-58.834206 -27.514221,-58.833241 - 27.517071,-58.833182 -27.517045,-58.832961 - 27.517065,-58.832707 -27.516984,-58.832572 - 27.516851,-58.83233 -27.51659,-58.831893 - 27.516372,-58.827392 -27.516005,-58.827216 - 27.515391,-58.827601 -27.515264,-58.827685 - 27.514536,-58.827727 -27.514084,-58.827788 - 27.513864,-58.828044 -27.512939,-58.828421 - 27.511703,-58.829086 -27.511764,-58.829172 - 27.510494,-58.830844 -27.510691,-58.830902 - 27.509989,-58.831795 -27.510053,-58.83636 - 27.511868,-58.835649 -27.513495)))
2385	Lomas del Mirador	Corrientes	Capital	Corrientes	(((-58.790545 -27.45982,-58.794007 - 27.457169,-58.793591 -27.456617,-58.793385 - 27.456702,-58.790304 -27.452279,-58.790156 - 27.451833,-58.790685 -27.451224,-58.790253 - 27.450779,-58.789644 -27.451229,-58.788898 - 27.450249,-58.788318 -27.450656,-58.787702 - 27.45123,-58.787315 -27.45169,-58.786918 - 27.451727,-58.78691 -27.451968,-58.786098 - 27.453184,-58.786238 -27.453291,-58.786736 - 27.455756,-58.789246 -27.455366,-58.790102 - 27.45987,-58.790545 -27.45982)))
2386	Asentamiento Trento	Corrientes	Capital	Corrientes	(((-58.782747 -27.498386,-58.782262 - 27.498415,-58.781771 -27.498296,-58.781353 - 27.498191,-58.780031 -27.500927,-58.780147 - 27.500988,-58.782012 -27.500765,-58.781805 - 27.499598,-58.782046 -27.499577,-58.782068 - 27.49951,-58.782047 -27.499076,-58.782287 - 27.498736,-58.782705 -27.498644,-58.782769 - 27.498615,-58.782747 -27.498386)))
2387	Costa Esperanza	Corrientes	Capital	Corrientes	(((-58.791041 -27.500685,-58.790989 - 27.500581,-58.790885 -27.500533,-58.790785 - 27.499854,-58.787869 -27.500174,-58.787544 - 27.499945,-58.786584 -27.500093,-58.78676 - 27.501091,-58.786687 -27.50113,-58.786701 - 27.501166,-58.786671 -27.501636,-58.786624 - 27.502571,-58.786627 -27.502665,-58.788538 - 27.502534,-58.788527 -27.50197,-58.789422 - 27.501912,-58.789397 -27.501504,-58.790134 - 27.501336,-58.790605 -27.501045,-58.791041 - 27.500685)))
2388	Barrio Serantes	Corrientes	Capital	Corrientes	(((-58.797553 -27.501449,-58.797608 - 27.501902,-58.798291 -27.501829,-58.798321 - 27.501748,-58.798681 -27.501731,-58.798755 - 27.503018,-58.797694 -27.502591,-58.797759 - 27.503019,-58.798097 -27.502997,-58.798121 - 27.503275,-58.797782 -27.503306,-58.7978 - 27.503634,-58.798896 -27.503547,-58.799017 -



*Handwritten signatures and initials*



Congreso de la Nación

13-PE-22  
OD 304  
343



					27.504751,-58.79964 -27.504711,-58.79948 - 27.503134,-58.800316 -27.503095,-58.801256 - 27.502985,-58.801698 -27.502847,-58.801608 - 27.502118,-58.800932 -27.502147,-58.800771 - 27.500875,-58.797553 -27.501449)))
2389	La Chola	Corrientes	Capital	Corrientes	((( -58.831218 -27.501849,-58.831208 - 27.501757,-58.831296 -27.501272,-58.830888 - 27.498614,-58.828034 -27.498984,-58.828409 - 27.501165,-58.828717 -27.502207,-58.828784 - 27.502607,-58.830031 -27.502432,-58.830009 - 27.502203,-58.831253 -27.502058,-58.831218 - 27.501849)))
2390	Patono 1	Corrientes	Capital	Corrientes	((( -58.841371 -27.498141,-58.842634 - 27.498033,-58.842681 -27.498611,-58.842721 - 27.498606,-58.842765 -27.498615,-58.842798 - 27.498633,-58.84282 -27.498668,-58.842828 - 27.498707,-58.842819 -27.498743,-58.842778 - 27.498792,-58.842825 -27.499147,-58.841495 - 27.49925,-58.841559 -27.50039,-58.843448 - 27.50032,-58.843521 -27.501347,-58.843815 - 27.501444,-58.843959 -27.501335,-58.843845 - 27.501044,-58.844955 -27.500431,-58.844854 - 27.500253,-58.844763 -27.500183,-58.844669 - 27.49924,-58.844554 -27.498525,-58.844443 - 27.498122,-58.844099 -27.494157,-58.843513 - 27.494173,-58.842073 -27.494304,-58.842425 - 27.496741,-58.841277 -27.496915,-58.841371 - 27.498141)))
2391	Villa Eragia	Corrientes	Capital	Corrientes	((( -58.782628 -27.478322,-58.782007 - 27.476685,-58.78066 -27.478471,-58.778115 - 27.479098,-58.773536 -27.479719,-58.770026 - 27.480309,-58.770042 -27.480716,-58.773231 - 27.480248,-58.776637 -27.479663,-58.77847 - 27.479413,-58.779638 -27.479177,-58.782628 - 27.478322)))
2392	Paloma de La Paz	Corrientes	Capital	Corrientes	((( -58.81129 -27.494639,-58.811403 - 27.494996,-58.810206 -27.495245,-58.810048 - 27.494424,-58.80945 -27.494437,-58.808096 - 27.494735,-58.808252 -27.495807,-58.808421 - 27.496662,-58.810001 -27.496466,-58.81069 - 27.496399,-58.811735 -27.496294,-58.812102 - 27.496267,-58.812564 -27.496157,-58.812162 - 27.493849,-58.812565 -27.493788,-58.812365 - 27.492774,-58.81122 -27.492796,-58.810246 - 27.492924,-58.809117 -27.493054,-58.808717 - 27.493049,-58.807789 -27.493217,-58.807916 - 27.49368,-58.807955 -27.493842,-58.808146 - 27.494632,-58.808981 -27.494478,-58.809533 - 27.494402,-58.810297 -27.494337,-58.811128 - 27.494116,-58.81129 -27.494639)))
2393	Barrio San Antonio Este	Corrientes	Capital	Corrientes	((( -58.805124 -27.506099,-58.804897 - 27.505929,-58.804282 -27.505985,-58.804278 - 27.50591,-58.803643 -27.505943,-58.803699 - 27.506725,-58.801992 -27.506905,-58.802089 - 27.507482,-58.80049 -27.508248,-58.800597 - 27.508569,-58.80269 -27.507562,-58.804071 - 27.506826,-58.80406 -27.507216,-58.805147 - 27.507208,-58.805124 -27.506099)))



Handwritten signatures and initials.



Congreso de la Nación

13-PE-22  
OD 304  
344



2394	El Cocal	Corrientes	Capital	Corrientes	(((-58.808203 -27.508835,-58.808397 - 27.506441,-58.808404 -27.505978,-58.806257 - 27.506064,-58.806244 -27.507143,-58.806367 - 27.508136,-58.806364 -27.508999,-58.805953 - 27.510815,-58.806643 -27.51101,-58.806938 - 27.510642,-58.807157 -27.509923,-58.807344 - 27.508837,-58.808203 -27.508835)))
2395	Barrio Quilmes	Corrientes	Capital	Corrientes	(((-58.84785 -27.49308,-58.845879 -27.493407,- 58.846393 -27.49669,-58.845768 -27.496808,- 58.845325 -27.497208,-58.845462 -27.498295,- 58.846577 -27.498178,-58.846943 -27.499649,- 58.846991 -27.49975,-58.848343 -27.499574,- 58.8493 -27.498728,-58.850384 -27.498083,- 58.851058 -27.497516,-58.850915 -27.497474,- 58.850043 -27.497559,-58.848774 -27.497777,- 58.84785 -27.49308)))
2396	Barrio Ongay	Corrientes	Capital	Corrientes	(((-58.80867 -27.49743,-58.808833 -27.497942,- 58.809038 -27.498561,-58.809247 -27.499333,- 58.809765 -27.499223,-58.81025 -27.499115,- 58.811358 -27.498971,-58.811704 -27.498879,- 58.811903 -27.498748,-58.812758 -27.497714,- 58.812591 -27.496222,-58.807971 -27.496736,- 58.808007 -27.497168,-58.80867 -27.49743)))
2397	Irupé	Corrientes	Capital	Corrientes	(((-58.808117 -27.498005,-58.808154 - 27.498592,-58.808951 -27.498387,-58.809221 - 27.499317,-58.808284 -27.499492,-58.807302 - 27.499683,-58.806761 -27.498164,-58.807372 - 27.49807,-58.807155 -27.497151,-58.806529 - 27.497301,-58.806298 -27.496533,-58.805885 - 27.495446,-58.805795 -27.495168,-58.805608 - 27.494688,-58.805215 -27.493998,-58.805499 - 27.493848,-58.805845 -27.493646,-58.806237 - 27.493541,-58.807787 -27.493235,-58.807958 - 27.493895,-58.807989 -27.494019,-58.808041 - 27.494224,-58.808098 -27.494513,-58.808117 - 27.49466,-58.807379 -27.494796,-58.807862 - 27.496752,-58.807152 -27.496893,-58.807434 - 27.498075,-58.808117 -27.498005)))
2398	San Jorge	Corrientes	Capital	Corrientes	(((-58.800463 -27.496942,-58.800461 - 27.496721,-58.800298 -27.496319,-58.798593 - 27.497338,-58.79776 -27.497621,-58.795689 - 27.498325,-58.795352 -27.49844,-58.794698 - 27.499283,-58.794988 -27.500135,-58.798313 - 27.49835,-58.798752 -27.499337,-58.799183 - 27.498856,-58.800364 -27.497202,-58.800463 - 27.496942)))
2399	La Tosquera	Corrientes	Capital	Corrientes	(((-58.826082 -27.526706,-58.825416 - 27.526622,-58.824994 -27.526713,-58.824631 - 27.526898,-58.824391 -27.527167,-58.82427 - 27.527245,-58.82373 -27.527192,-58.823343 - 27.52721,-58.82319 -27.527289,-58.822992 - 27.527749,-58.822915 -27.527825,-58.822769 - 27.527874,-58.822616 -27.527885,-58.821101 - 27.526386,-58.820775 -27.525907,-58.819892 - 27.5211,-58.825789 -27.5202,-58.825634 - 27.519112,-58.826578 -27.518955,-58.826562 - 27.51691,-58.826667 -27.516182,-58.827344 - 27.516001,-58.827392 -27.516005,-58.831893 - 27.516372,-58.83233 -27.51659,-58.832572 -



Handwritten signatures and initials.



Congreso de la Nación

13-PE-22  
OD 304  
345



					27.516851,-58.832707 -27.516984,-58.832961 - 27.517065,-58.833182 -27.517045,-58.833481 - 27.517176,-58.83259 -27.519485,-58.831176 - 27.521479,-58.830849 -27.522435,-58.831251 - 27.527076,-58.830408 -27.528825,-58.830327 - 27.529403,-58.8303 -27.530484,-58.830438 - 27.532315,-58.830618 -27.532956,-58.830594 - 27.533181,-58.830674 -27.534394,-58.830751 - 27.534925,-58.830927 -27.535495,-58.831226 - 27.536202,-58.83172 -27.536637,-58.831256 - 27.536939,-58.829944 -27.537568,-58.829803 - 27.537161,-58.829676 -27.537118,-58.829803 - 27.536728,-58.829544 -27.536429,-58.829046 - 27.536206,-58.828886 -27.535943,-58.828995 - 27.53582,-58.828931 -27.535536,-58.828856 - 27.533336,-58.828127 -27.533225,-58.828373 - 27.532582,-58.828149 -27.530267,-58.828135 - 27.528531,-58.827728 -27.52805,-58.827739 - 27.527058,-58.826082 -27.526706)))
2400	La Olla	Corrientes	Capital	Corrientes	(((-58.80575 -27.495191,-58.805602 -27.49477,- 58.805123 -27.493964,-58.802718 -27.495114,- 58.802846 -27.495312,-58.802944 -27.495439,- 58.803235 -27.495902,-58.802349 -27.496389,- 58.802101 -27.496035,-58.802946 -27.495468,- 58.80271 -27.495122,-58.801253 -27.495753,- 58.800532 -27.496462,-58.800622 -27.496713,- 58.800632 -27.496909,-58.800576 -27.4971,- 58.799321 -27.498959,-58.797518 -27.501423,- 58.800253 -27.500922,-58.802556 -27.500477,- 58.805364 -27.499994,-58.807225 -27.499706,- 58.806419 -27.497175,-58.806332 -27.496892,- 58.80575 -27.495191)))
2401	Galván III	Corrientes	Capital	Corrientes	(((-58.847118 -27.486532,-58.847259 - 27.487527,-58.848051 -27.487411,-58.848101 - 27.487307,-58.848175 -27.48724,-58.848629 - 27.48719,-58.848621 -27.486961,-58.848661 - 27.486665,-58.847947 -27.486371,-58.847792 - 27.486328,-58.847751 -27.486443,-58.847713 - 27.486428,-58.847607 -27.486415,-58.847567 - 27.486441,-58.847118 -27.486532)))
2402	Santa Marta	Corrientes	Capital	Corrientes	(((-58.84314 -27.504606,-58.843444 -27.50471,- 58.843487 -27.50481,-58.843739 -27.504923,- 58.843909 -27.504565,-58.844078 -27.504182,- 58.844157 -27.503616,-58.8439 -27.503605,- 58.843436 -27.502489,-58.842882 -27.502222,- 58.842862 -27.50174,-58.843284 -27.501565,- 58.843321 -27.501312,-58.842333 -27.501355,- 58.842227 -27.501822,-58.842021 -27.502239,- 58.842367 -27.502424,-58.841975 -27.502848,- 58.842185 -27.503031,-58.842298 -27.503258,- 58.842393 -27.503288,-58.842955 -27.503901,- 58.84314 -27.504606)))
2403	Barrio Quinta Ferr	Corrientes	Capital	Corrientes	(((-58.808812 -27.463798,-58.809225 - 27.463745,-58.808953 -27.46209,-58.808927 - 27.461886,-58.808868 -27.461851,-58.808809 - 27.461655,-58.808133 -27.46157,-58.807999 - 27.461773,-58.8079 -27.461967,-58.807724 - 27.46198,-58.807609 -27.461911,-58.807444 - 27.461629,-58.807406 -27.461513,-58.807268 - 27.461361,-58.806433 -27.461427,-58.80627 - 27.461389,-58.806162 -27.461476,-58.805942 -



Handwritten signatures and initials.



Congreso de la Nación

13-PE-22  
OD 304  
346

					27.461547,-58.805666 -27.461943,-58.805402 - 27.462159,-58.805246 -27.46261,-58.805268 - 27.462668,-58.805449 -27.462849,-58.806108 - 27.462772,-58.806227 -27.462856,-58.806277 - 27.463012,-58.806437 -27.46359,-58.806655 - 27.464053,-58.807358 -27.46374,-58.807597 - 27.46415,-58.808146 -27.464014,-58.808441 - 27.463908,-58.808629 -27.463803,-58.808812 - 27.463798)))
2404	Barrio Canal 13	Corrientes	Capital	Corrientes	(((-58.794751 -27.460207,-58.795618 - 27.460146,-58.795716 -27.460033,-58.796518 - 27.460085,-58.797529 -27.460401,-58.797732 - 27.459922,-58.797835 -27.459894,-58.797846 - 27.458807,-58.794606 -27.457713,-58.794604 - 27.458423,-58.794641 -27.459295,-58.794751 - 27.460207)))
2405	Barrio Sol de Mayo	Corrientes	Capital	Corrientes	(((-58.804099 -27.463497,-58.804986 - 27.463132,-58.805079 -27.463097,-58.805272 - 27.462804,-58.805217 -27.462538,-58.805386 - 27.462155,-58.805576 -27.461983,-58.805756 - 27.461614,-58.803832 -27.461587,-58.803096 - 27.461309,-58.802991 -27.461348,-58.802008 - 27.460963,-58.801493 -27.460731,-58.800649 - 27.460689,-58.800508 -27.462147,-58.801258 - 27.4622,-58.801252 -27.462239,-58.801279 - 27.462249,-58.801143 -27.46283,-58.802776 - 27.463031,-58.802843 -27.463134,-58.803618 - 27.463205,-58.803501 -27.464761,-58.802568 - 27.464698,-58.801854 -27.464668,-58.801737 - 27.465481,-58.802146 -27.466535,-58.8032 - 27.466276,-58.803242 -27.466291,-58.803715 - 27.466169,-58.803875 -27.465091,-58.804325 - 27.464968,-58.80481 -27.465161,-58.804099 - 27.463497)))
2406	Barrio Cichero	Corrientes	Capital	Corrientes	(((-58.820674 -27.455761,-58.820519 - 27.455722,-58.820347 -27.455836,-58.82021 - 27.455995,-58.820014 -27.456062,-58.819966 - 27.456107,-58.819887 -27.456155,-58.819689 - 27.456287,-58.819505 -27.456344,-58.819536 - 27.456769,-58.819659 -27.456771,-58.819871 - 27.456759,-58.820737 -27.456729,-58.820757 - 27.456773,-58.821048 -27.456756,-58.821051 - 27.456663,-58.820674 -27.455761)))
2408	Arazaty	Corrientes	Capital	Corrientes	(((-58.849854 -27.476548,-58.850151 - 27.478919,-58.851335 -27.478745,-58.851287 - 27.478436,-58.852032 -27.478351,-58.851969 - 27.477829,-58.851238 -27.477926,-58.851053 - 27.476353,-58.849854 -27.476548)))
2409	Barrio Antonio Oeste	Corrientes	Capital	Corrientes	(((-58.822313 -27.505444,-58.82229 - 27.504604,-58.821308 -27.5046,-58.821306 - 27.504983,-58.821 -27.504982,-58.820994 - 27.505234,-58.82105 -27.505238,-58.821049 - 27.50543,-58.822313 -27.505444)))
2410	Barrio San Roque Oeste	Corrientes	Capital	Corrientes	(((-58.815777 -27.510957,-58.815865 - 27.510368,-58.814269 -27.510196,-58.814178 - 27.510859,-58.814846 -27.510916,-58.814879 - 27.510881,-58.815777 -27.510957)))



Handwritten signatures and initials: B, CL, and a large signature.



Congreso de la Nación

13-PE-22  
OD 304  
347



2411	Doctor Montaña	Corrientes	Capital	Corrientes	(((-58.787922 -27.518034,-58.788088 - 27.518053,-58.787348 -27.524889,-58.784799 - 27.524654,-58.784813 -27.524599,-58.784072 - 27.522825,-58.784113 -27.522425,-58.783114 - 27.521985,-58.784358 -27.52098,-58.787922 - 27.518034)))
2412	Pirayui I	Corrientes	Capital	Corrientes	(((-58.781747 -27.521402,-58.782689 - 27.522326,-58.783114 -27.521985,-58.784358 - 27.52098,-58.787922 -27.518034,-58.788968 - 27.517232,-58.788126 -27.516615,-58.788098 - 27.516516,-58.788108 -27.516438,-58.788345 - 27.516276,-58.78797 -27.515864,-58.787738 - 27.515401,-58.787811 -27.514429,-58.787786 - 27.514176,-58.786691 -27.512965,-58.785821 - 27.51187,-58.785436 -27.511393,-58.784883 - 27.511112,-58.784773 -27.51171,-58.784587 - 27.511924,-58.783528 -27.512455,-58.784383 - 27.513807,-58.783353 -27.514309,-58.784534 - 27.516258,-58.784488 -27.516503,-58.778948 - 27.519264,-58.77942 -27.520019,-58.779994 - 27.519718,-58.780365 -27.520128,-58.780941 - 27.519866,-58.781378 -27.520734,-58.781085 - 27.520851,-58.781359 -27.521539,-58.781747 - 27.521402)))
2413	Tutuca	Corrientes	Capital	Corrientes	(((-58.775073 -27.504519,-58.775228 - 27.503594,-58.774521 -27.503353,-58.774145 - 27.504183,-58.775073 -27.504519)))
2414	Aguapey	Corrientes	Capital	Corrientes	(((-58.767816 -27.456183,-58.770195 - 27.456383,-58.770425 -27.454568,-58.770575 - 27.453563,-58.771157 -27.453598,-58.771538 - 27.453831,-58.772362 -27.451711,-58.773082 - 27.450106,-58.772448 -27.449823,-58.771123 - 27.451345,-58.767774 -27.45553,-58.767816 - 27.456183)))
2415	Barrio Santa Margarita	Corrientes	Capital	Corrientes	(((-58.763211 -27.530847,-58.761596 - 27.53164,-58.761167 -27.532011,-58.762207 - 27.533153,-58.762594 -27.53535,-58.761596 - 27.535502,-58.76181 -27.536853,-58.759944 - 27.536977,-58.757948 -27.537282,-58.755407 - 27.538337,-58.755546 -27.539132,-58.757615 - 27.53888,-58.757712 -27.539336,-58.75886 - 27.539228,-58.758808 -27.538291,-58.758583 - 27.53797,-58.758517 -27.537339,-58.758518 - 27.537239,-58.759484 -27.537101,-58.759564 - 27.537786,-58.759622 -27.53849,-58.759364 - 27.538613,-58.759429 -27.538813,-58.759761 - 27.538718,-58.759697 -27.537909,-58.760705 - 27.537738,-58.760995 -27.538404,-58.761553 - 27.538965,-58.76165 -27.539688,-58.762304 - 27.539479,-58.762465 -27.538623,-58.763903 - 27.538547,-58.764321 -27.5379,-58.765104 - 27.536111,-58.764611 -27.536226,-58.764257 - 27.53067,-58.763211 -27.530847)))
2416	Cañada Quiroz	Corrientes	Capital	Corrientes	(((-58.745843 -27.54376,-58.745178 - 27.538889,-58.743925 -27.539334,-58.744648 - 27.543896,-58.745843 -27.54376)))
2417	Mendoza Al	Corrientes	Capital	Corrientes	(((-58.839994 -27.505352,-58.839151 -



Handwritten signatures and initials: *CL*, *δ*, and other illegible marks.




Congreso de la Nación

13-PE-22  
OD 304  
348



	Sur				27.505156,-58.839358 -27.504643,-58.8394 - 27.503881,-58.839398 -27.502416,-58.839302 - 27.500127,-58.839259 -27.499873,-58.838611 - 27.499949,-58.838315 -27.500001,-58.837999 - 27.500077,-58.837854 -27.500056,-58.836519 - 27.500262,-58.836397 -27.501056,-58.836104 - 27.502283,-58.835963 -27.50269,-58.835985 - 27.50281,-58.835961 -27.502933,-58.836047 - 27.503346,-58.836171 -27.504186,-58.836144 - 27.504545,-58.836079 -27.504712,-58.836027 - 27.504903,-58.835988 -27.505095,-58.836036 - 27.505322,-58.835801 -27.505918,-58.83573 - 27.506311,-58.835601 -27.506705,-58.835598 - 27.506897,-58.835462 -27.507232,-58.835377 - 27.507696,-58.835322 -27.507808,-58.833846 - 27.507884,-58.833032 -27.508017,-58.834185 - 27.509571,-58.834262 -27.510018,-58.834232 - 27.510464,-58.834816 -27.510697,-58.834931 - 27.510413,-58.83584 -27.508065,-58.836832 - 27.508557,-58.837118 -27.508388,-58.838758 - 27.507331,-58.839267 -27.506999,-58.839812 - 27.506331,-58.839584 -27.506177,-58.839994 - 27.505352)))
2418	Barrio Loma Linda	Corrientes	Capital	Corrientes	(((-58.80852 -27.491693,-58.808845 - 27.493012,-58.811155 -27.492756,-58.811013 - 27.491897,-58.812119 -27.491797,-58.811874 - 27.490582,-58.810689 -27.490722,-58.810828 - 27.491338,-58.80852 -27.491693)))
2419	Loma 2	Corrientes	Capital	Corrientes	(((-58.781829 -27.496929,-58.78172 - 27.497588,-58.781423 -27.498169,-58.782358 - 27.498382,-58.783706 -27.498251,-58.783627 - 27.497506,-58.783664 -27.497456,-58.783554 - 27.496695,-58.781829 -27.496929)))
2420	Rincón Roa	Corrientes	Capital	Riachuelo	(((-58.740298 -27.564428,-58.739981 - 27.565202,-58.738794 -27.567257,-58.739098 - 27.568655,-58.738879 -27.569079,-58.738756 - 27.570189,-58.741694 -27.570046,-58.742191 - 27.568097,-58.743347 -27.566021,-58.742879 - 27.565248,-58.741563 -27.565327,-58.741584 - 27.563983,-58.740884 -27.563593,-58.740298 - 27.564428)))
2421	Verdes Soles	Corrientes	Capital	Corrientes	(((-58.783515 -27.455597,-58.783296 - 27.456352,-58.783053 -27.456316,-58.782736 - 27.457369,-58.782754 -27.457433,-58.78242 - 27.458357,-58.78261 -27.458452,-58.782921 - 27.458026,-58.783408 -27.457286,-58.78398 - 27.457201,-58.78488 -27.457093,-58.784774 - 27.456299,-58.78479 -27.456603,-58.784967 - 27.456002,-58.784996 -27.455852,-58.785085 - 27.455676,-58.785092 -27.455486,-58.785002 - 27.455379,-58.785048 -27.455249,-58.785225 - 27.45518,-58.785238 -27.454868,-58.785746 - 27.454761,-58.78621 -27.454673,-58.785945 - 27.453663,-58.785676 -27.453731,-58.785369 - 27.453577,-58.784425 -27.453294,-58.784164 - 27.454006,-58.784015 -27.454403,-58.783515 - 27.455597)))
2422	Barrio Anahí	Corrientes	Capital	Corrientes	(((-58.800409 -27.460665,-58.801079 - 27.460641,-58.801128 -27.459435,-58.801005 -



Handwritten signatures and initials.





Congreso de la Nación

13-PE-22  
OD 304  
349



					27.459282,-58.800671 -27.459313,-58.800432 - 27.459223,-58.799616 -27.45936,-58.798956 - 27.459388,-58.798481 -27.459295,-58.797916 - 27.45924,-58.797951 -27.460503,-58.799672 - 27.460687,-58.800409 -27.460665)))
2423	Libertad	Corrientes	Capital	Corrientes	(((-58.823556 -27.475696,-58.823711 - 27.477116,-58.824947 -27.476985,-58.824978 - 27.476943,-58.824831 -27.475622,-58.824764 - 27.475593,-58.823556 -27.475696)))
2424	Barrio Ciudades Correntinas	Corrientes	Capital	Corrientes	(((-58.777368 -27.507615,-58.776225 - 27.507225,-58.775859 -27.508017,-58.776904 - 27.508714,-58.777368 -27.507615)))
2425	Bajo Galván	Corrientes	Capital	Corrientes	(((-58.85454 -27.483842,-58.854402 - 27.483347,-58.854376 -27.483034,-58.854308 - 27.482843,-58.854252 -27.482487,-58.852808 - 27.482701,-58.852775 -27.482897,-58.852827 - 27.482999,-58.853058 -27.483184,-58.853245 - 27.483439,-58.853592 -27.484046,-58.85454 - 27.483842)))
2426	Barrio Popular	Corrientes	Capital	Corrientes	(((-58.795794 -27.468419,-58.796155 - 27.470952,-58.794771 -27.471156,-58.793988 - 27.471236,-58.793992 -27.47134,-58.79382 - 27.47136,-58.793857 -27.471665,-58.793462 - 27.471715,-58.793402 -27.471419,-58.792789 - 27.471498,-58.792745 -27.471263,-58.793974 - 27.471101,-58.793899 -27.470618,-58.79371 - 27.469428,-58.794967 -27.469257,-58.794882 - 27.468514,-58.795251 -27.468593,-58.795252 - 27.468404,-58.795491 -27.468437,-58.795527 - 27.468377,-58.795794 -27.468419)))
2427	Pirayui II	Corrientes	Capital	Corrientes	(((-58.77915 -27.51016,-58.779316 -27.510173,- 58.779283 -27.510009,-58.780758 -27.509747,- 58.78061 -27.508958,-58.778984 -27.509203,- 58.77915 -27.51016)),(-58.782929 -27.510075,- 58.782929 -27.510391,-58.783627 -27.510836,- 58.784861 -27.510959,-58.785326 -27.511013,- 58.785562 -27.511189,-58.786758 -27.512611,- 58.787639 -27.513647,-58.787966 -27.514059,- 58.788074 -27.514539,-58.788112 -27.514982,- 58.788252 -27.515304,-58.788423 -27.515602,- 58.788589 -27.515949,-58.788759 -27.516015,- 58.789938 -27.51513,-58.789894 -27.514934,- 58.789235 -27.51497,-58.788688 -27.515039,- 58.78854 -27.514071,-58.788349 -27.513054,- 58.787945 -27.511149,-58.787716 -27.51016,- 58.786489 -27.510315,-58.786404 -27.509994,- 58.783924 -27.510258,-58.783858 -27.509962,- 58.782929 -27.510075)))
2428	Barrio Fray José de La Quintana	Corrientes	Capital	Corrientes	(((-58.797991 -27.509003,-58.796713 - 27.509758,-58.795601 -27.510438,-58.794938 - 27.510982,-58.794259 -27.511492,-58.792926 - 27.512635,-58.791792 -27.513686,-58.789648 - 27.51539,-58.788508 -27.516244,-58.789042 - 27.516742,-58.790947 -27.515099,-58.792152 - 27.514072,-58.793985 -27.5124,-58.795732 - 27.511001,-58.796029 -27.510785,-58.79602 - 27.510705,-58.796266 -27.510529,-58.796308 -



Handwritten signatures and initials.



Congreso de la Nación

13-PE-22  
OD 304  
350



					27.510588,-58.796499 -27.5105,-58.796486 - 27.510386,-58.797397 -27.509781,-58.797449 - 27.509825,-58.797573 -27.509771,-58.797854 - 27.510101,-58.798258 -27.509833,-58.797999 - 27.50953,-58.797991 -27.509003)))
2429	Nuevo Amanecer	Corrientes	Capital	Corrientes	(((-58.824367 -27.505079,-58.824745 - 27.505068,-58.824799 -27.505155,-58.825245 - 27.50513,-58.825204 -27.503647,-58.823382 - 27.503729,-58.823325 -27.504633,-58.82435 - 27.504579,-58.824367 -27.505079)))
2430	Barrio Sapucay	Corrientes	Capital	Laguna Brava	(((-58.739176 -27.491353,-58.739058 - 27.490399,-58.737991 -27.490558,-58.737858 - 27.489933,-58.737786 -27.489601,-58.73711 - 27.489673,-58.737225 -27.490615,-58.737628 - 27.490599,-58.737821 -27.491541,-58.738112 - 27.491488,-58.738265 -27.491421,-58.739176 - 27.491353)))
2431	Loteo Social 1	Neuquén	Confluencia	Neuquén	(((-68.116636 -38.929043,-68.116512 - 38.928981,-68.116133 -38.929111,-68.11543 - 38.929402,-68.115288 -38.929411,-68.115268 - 38.929524,-68.115423 -38.929536,-68.115575 - 38.929564,-68.115722 -38.929563,-68.116152 - 38.92974,-68.116371 -38.929672,-68.116511 - 38.929736,-68.117011 -38.929599,-68.116636 - 38.929043)))
2432	Toma Alto Godoy	Neuquén	Confluencia	Neuquén	(((-68.116501 -38.934213,-68.117227 - 38.934221,-68.117207 -38.93405,-68.116814 - 38.933517,-68.116655 -38.933251,-68.11661 - 38.932992,-68.116635 -38.932891,-68.116568 - 38.932868,-68.11653 -38.932812,-68.116518 - 38.932665,-68.116182 -38.932734,-68.115804 - 38.932862,-68.115186 -38.93334,-68.115346 - 38.93352,-68.115895 -38.933836,-68.116318 - 38.934133,-68.116501 -38.934213)))
2433	Auka Mawida	Neuquén	Confluencia	Neuquén	(((-68.076489 -38.941381,-68.075938 - 38.942073,-68.075907 -38.942536,-68.076298 - 38.942578,-68.076426 -38.942801,-68.076687 - 38.942836,-68.076685 -38.942969,-68.077627 - 38.94344,-68.077926 -38.943379,-68.079012 - 38.942888,-68.079003 -38.942557,-68.079156 - 38.942428,-68.078616 -38.942073,-68.077702 - 38.941678,-68.076857 -38.941419,-68.076489 - 38.941381)))
2434	Dos de Mayo	Neuquén	Confluencia	Neuquén	(((-68.128246 -38.923521,-68.128706 - 38.92479,-68.127427 -38.924848,-68.126654 - 38.924848,-68.126366 -38.924873,-68.126162 - 38.924659,-68.126115 -38.924457,-68.126114 - 38.924065,-68.126199 -38.923942,-68.126227 - 38.923855,-68.126165 -38.923735,-68.125749 - 38.923398,-68.125619 -38.923258,-68.125506 - 38.923065,-68.125464 -38.922568,-68.125408 - 38.92219,-68.125268 -38.921733,-68.125183 - 38.921101,-68.125207 -38.920982,-68.125157 - 38.920476,-68.125266 -38.920412,-68.125689 - 38.920312,-68.125809 -38.920398,-68.125782 - 38.920724,-68.125851 -38.921287,-68.12623 - 38.921198,-68.127023 -38.921845,-68.127307 -



Handwritten signatures and initials.



Congreso de la Nación

13-PE-22  
OD 304  
351



					38.922044,-68.128163 -38.923024,-68.128246 -38.923521)))
2435	Estrella Federal	Neuquén	Confluencia	Neuquén	(((68.094727 -38.936136,-68.094615 -38.936214,-68.094474 -38.936312,-68.094807 -38.936465,-68.095183 -38.936336,-68.097107 -38.935928,-68.097225 -38.936031,-68.097846 -38.935745,-68.097589 -38.935337,-68.097543 -38.935141,-68.097551 -38.934899,-68.098089 -38.93482,-68.098687 -38.934855,-68.098854 -38.934805,-68.098741 -38.934542,-68.097529 -38.934617,-68.097012 -38.93447,-68.097044 -38.934422,-68.096543 -38.934198,-68.096598 -38.934124,-68.096302 -38.933936,-68.095903 -38.934323,-68.095328 -38.934061,-68.095099 -38.934346,-68.095713 -38.934567,-68.095647 -38.934626,-68.09576 -38.934857,-68.096339 -38.93483,-68.096416 -38.934751,-68.09686 -38.935,-68.097262 -38.935324,-68.096961 -38.93554,-68.094727 -38.936136)))
2437	Costa Barda	Neuquén	Confluencia	Centenario	(((68.140212 -38.819049,-68.140015 -38.818888,-68.139633 -38.818531,-68.139483 -38.818512,-68.138542 -38.820315,-68.138857 -38.820434,-68.139177 -38.819816,-68.140212 -38.819049)))
2438	Valentina Sur Rural Sector La Costa	Neuquén	Confluencia	Neuquén	(((68.109768 -38.970589,-68.10887 -38.971336,-68.108976 -38.971408,-68.10975 -38.971266,-68.110251 -38.971304,-68.110459 -38.97132,-68.110556 -38.971355,-68.110675 -38.971273,-68.109768 -38.970589)))
2439	Vista Hermosa 2	Neuquén	Confluencia	Centenario	(((68.157265 -38.817888,-68.160102 -38.820336,-68.160113 -38.820363,-68.162077 -38.82211,-68.162212 -38.822291,-68.162734 -38.821966,-68.162392 -38.821605,-68.163176 -38.821139,-68.162993 -38.820843,-68.163262 -38.820639,-68.162262 -38.81963,-68.162771 -38.819179,-68.162137 -38.818637,-68.162511 -38.818262,-68.16206 -38.817946,-68.161194 -38.818891,-68.160845 -38.818602,-68.159375 -38.817933,-68.158393 -38.817472,-68.157869 -38.81745,-68.157248 -38.817872,-68.157265 -38.817888)))
2440	Valentina Norte Rural Sector Los Hornos	Neuquén	Confluencia	Neuquén	(((68.177809 -38.919548,-68.176768 -38.918905,-68.176049 -38.918594,-68.174898 -38.917978,-68.1741 -38.917532,-68.173905 -38.917996,-68.174148 -38.918563,-68.174418 -38.919192,-68.174242 -38.919837,-68.174307 -38.919902,-68.174735 -38.91991,-68.175216 -38.919855,-68.17533 -38.919936,-68.175767 -38.919809,-68.176286 -38.919797,-68.176581 -38.92063,-68.175292 -38.920883,-68.174766 -38.920343,-68.174307 -38.920448,-68.174287 -38.920354,-68.174707 -38.920204,-68.174712 -38.919955,-68.174351 -38.919932,-68.174199 -38.920033,-68.173996 -38.919509,-68.173279 -38.919079,-68.170672 -38.920637,-68.169907 -38.920911,-68.169369 -38.921021,-68.169057 -38.921357,-68.168669 -38.92136,-68.167665 -38.921172,-68.166925 -38.921679,-68.166592 -38.922387,-68.166439 -38.922756,-68.165776 -



Handwritten signatures and initials: J CL, J J



Congreso de la Nación

13-PE-22  
OD 304  
352



					38.922869,-68.164685 -38.923357,-68.165516 - 38.92442,-68.162694 -38.924562,-68.162111 - 38.924551,-68.161793 -38.925416,-68.161646 - 38.925816,-68.161456 -38.926331,-68.161554 - 38.926769,-68.160603 -38.927715,-68.160369 - 38.927958,-68.160583 -38.928477,-68.160878 - 38.929263,-68.161017 -38.929637,-68.160835 - 38.929784,-68.161779 -38.930063,-68.161901 - 38.930073,-68.162153 -38.930187,-68.162719 - 38.930478,-68.162988 -38.930529,-68.165721 - 38.931077,-68.169391 -38.931806,-68.169178 - 38.930714,-68.16963 -38.93063,-68.169646 - 38.929654,-68.176434 -38.928615,-68.177236 - 38.928369,-68.177136 -38.927856,-68.177173 - 38.926979,-68.177181 -38.926401,-68.177298 - 38.925249,-68.177369 -38.924314,-68.177445 - 38.923768,-68.177633 -38.921991,-68.17773 - 38.920964,-68.1778 -38.91978,-68.177809 - 38.919548)))
2441	Itati	Neuquén	Confluencia	Neuquén	(((68.106431 -38.934816,-68.106452 - 38.935286,-68.106201 -38.935439,-68.106271 - 38.935556,-68.106691 -38.935675,-68.108088 - 38.935557,-68.108115 -38.935667,-68.108673 - 38.935636,-68.108742 -38.935513,-68.109234 - 38.935427,-68.10933 -38.935279,-68.109299 - 38.934789,-68.106431 -38.934816)))
2442	Primero de Septiembre	Neuquén	Confluencia	Neuquén	(((68.136329 -38.932318,-68.136772 - 38.930593,-68.136559 -38.930574,-68.136447 - 38.931055,-68.136211 -38.931224,-68.135968 - 38.931372,-68.135713 -38.931524,-68.13546 - 38.931784,-68.135457 -38.931929,-68.1356 - 38.932128,-68.135729 -38.932158,-68.135716 - 38.932275,-68.136329 -38.932318)))
2443	Sector Peumayén	Neuquén	Confluencia	Neuquén	(((68.128246 -38.923521,-68.128896 - 38.925315,-68.128979 -38.925493,-68.129031 - 38.926856,-68.129063 -38.927201,-68.129143 - 38.927199,-68.129325 -38.927725,-68.132245 - 38.927796,-68.132237 -38.92722,-68.132584 - 38.926831,-68.132706 -38.926672,-68.132905 - 38.926285,-68.132924 -38.925882,-68.134922 - 38.92588,-68.134948 -38.925554,-68.133637 - 38.925032,-68.132115 -38.924119,-68.12999 - 38.923501,-68.129714 -38.923479,-68.128246 - 38.923521)))
2444	Toma 9 de Febrero	Neuquén	Confluencia	Neuquén	(((68.13455 -38.93445,-68.134872 -38.933819,- 68.135967 -38.933799,-68.135691 -38.93445,- 68.13455 -38.93445)))
2445	Tronador Al Fondo	Neuquén	Confluencia	Neuquén	(((68.034355 -38.975341,-68.033991 - 38.97537,-68.033736 -38.975652,-68.032178 - 38.975115,-68.031816 -38.974782,-68.031743 - 38.974426,-68.031724 -38.973924,-68.031839 - 38.973918,-68.031844 -38.973818,-68.032212 - 38.973805,-68.032216 -38.973646,-68.032403 - 38.973646,-68.032406 -38.973613,-68.032549 - 38.973611,-68.032551 -38.973581,-68.032669 - 38.973582,-68.032653 -38.973964,-68.034332 - 38.973999,-68.034355 -38.975341)))



*[Handwritten signatures]*



Congreso de la Nación

13-PE-22  
OD 304  
353



2446	Bouquet Roldán Sector Jóvenes Sin Techo	Neuquén	Confluencia	Neuquén	(((−68.089809 −38.956474,−68.089791 − 38.956095,−68.086962 −38.956094,−68.085434 − 38.956116,−68.085355 −38.956088,−68.08527 − 38.956118,−68.084329 −38.956132,−68.084345 − 38.95656,−68.087261 −38.956517,−68.089809 − 38.956474)))
2447	Toma Norte	Neuquén	Confluencia	Neuquén	(((−68.118315 −38.925016,−68.118124 − 38.924902,−68.117897 −38.925081,−68.117638 − 38.925324,−68.117273 −38.925374,−68.117245 − 38.925244,−68.116908 −38.925145,−68.116583 − 38.925112,−68.116558 −38.925021,−68.11634 − 38.925024,−68.116326 −38.92518,−68.116226 − 38.925295,−68.115973 −38.925332,−68.115512 − 38.92543,−68.115608 −38.925679,−68.115458 − 38.925764,−68.115241 −38.926045,−68.115545 − 38.926319,−68.115225 −38.926428,−68.115386 − 38.926689,−68.117602 −38.925706,−68.118315 − 38.925016)))
2448	Toma Pacifica	Neuquén	Confluencia	Neuquén	(((−68.095254 −38.94572,−68.096242 − 38.945578,−68.097288 −38.945461,−68.098816 − 38.945113,−68.098334 −38.94412,−68.098275 − 38.94396,−68.097859 −38.943894,−68.09695 − 38.943734,−68.096949 −38.943752,−68.096956 − 38.943781,−68.097003 −38.944009,−68.096766 − 38.944047,−68.0968 −38.944181,−68.096416 − 38.944312,−68.095784 −38.944574,−68.094678 − 38.944952,−68.094795 −38.945413,−68.095045 − 38.945293,−68.095178 −38.945381,−68.095254 − 38.94572)))
2449	Toma La Amistad	Neuquén	Confluencia	Neuquén	(((−68.035602 −38.970928,−68.034286 −38.9709,- 68.034333 −38.971345,−68.035776 −38.971342,- 68.035764 −38.970975,−68.035602 −38.970928)))
2450	Toma Limay	Neuquén	Confluencia	Neuquén	(((−68.069213 −38.96918,−68.069243 − 38.969967,−68.069464 −38.969983,−68.06965 − 38.969793,−68.069876 −38.969572,−68.069819 − 38.969168,−68.069213 −38.96918)))
2451	Toma La Familia	Neuquén	Confluencia	Neuquén	(((−68.080113 −38.972666,−68.080117 − 38.972402,−68.080039 −38.972399,−68.080108 − 38.971128,−68.079686 −38.971059,−68.079014 − 38.971104,−68.078987 −38.972942,−68.07928 − 38.972935,−68.079287 −38.972668,−68.080113 − 38.972666)))
2452	Toma Juvenil	Neuquén	Confluencia	Neuquén	(((−68.096669 −38.943678,−68.095472 − 38.943693,−68.095377 −38.943479,−68.095089 − 38.943504,−68.094508 −38.94374,−68.094331 − 38.943813,−68.093981 −38.94396,−68.094055 − 38.944119,−68.093974 −38.944354,−68.093795 − 38.944456,−68.093786 −38.944597,−68.093897 − 38.944736,−68.094032 −38.944915,−68.094148 − 38.945038,−68.094262 −38.945076,−68.094422 − 38.945042,−68.09446 −38.945008,−68.094538 − 38.944909,−68.094543 −38.944907,−68.094548 − 38.944899,−68.094555 −38.944887,−68.09474 − 38.94471,−68.096107 −38.944256,−68.096149 − 38.944176,−68.096244 −38.944194,−68.096666 − 38.944074,−68.096946 −38.943979,−68.096974 − 38.943923,−68.096922 −38.943708,−68.096669 −



Handwritten signatures and initials.



Congreso de la Nación

13-PE-22  
OD 304  
354



					38.943678)))
2453	Virgen de Luján	Neuquén	Confluencia	Neuquén	(((−68.027322 −38.947785,−68.027354 −38.948001,−68.027991 −38.947944,−68.028389 −38.94791,−68.028852 −38.947746,−68.030245 −38.947233,−68.02993 −38.946708,−68.02938 −38.946919,−68.028797 −38.947156,−68.027935 −38.9475,−68.027322 −38.947785)))
2454	Nueva España	Neuquén	Confluencia	Centenario	(((−68.093892 −38.888973,−68.093604 −38.888693,−68.091218 −38.89055,−68.090929 −38.890683,−68.090701 −38.890803,−68.0898 −38.891337,−68.089102 −38.891851,−68.088988 −38.891978,−68.09005 −38.892275,−68.090126 −38.89266,−68.090501 −38.892529,−68.090462 −38.892196,−68.090307 −38.891948,−68.090496 −38.891724,−68.090881 −38.89122,−68.091396 −38.890905,−68.092187 −38.890662,−68.093892 −38.888973)))
2455	Parque La Reserva	Neuquén	Confluencia	Vista Alegre Norte	(((−68.180322 −38.724445,−68.179356 −38.725643,−68.182308 −38.726248,−68.183179 −38.725051,−68.183031 −38.724319,−68.180366 −38.72435,−68.180322 −38.724445)),(−68.177645 −38.726959,−68.177707 −38.72609,−68.17601 −38.726326,−68.176073 −38.72672,−68.176755 −38.727073,−68.177447 −38.727183,−68.177645 −38.726959)))
2456	El Aeropuerto	Neuquén	Confluencia	Neuquén	(((−68.13322 −38.95288,−68.133838 −38.953134,−68.135378 −38.954326,−68.13617 −38.954666,−68.136568 −38.954765,−68.136798 −38.954815,−68.13722 −38.954833,−68.137284 −38.954743,−68.134916 −38.953133,−68.133451 −38.952178,−68.13322 −38.95288)))
2457	Toma Obrador	Neuquén	Confluencia	Neuquén	(((−68.127213 −38.933931,−68.127867 −38.933929,−68.127865 −38.933817,−68.127804 −38.933234,−68.127755 −38.932435,−68.126813 −38.932469,−68.126819 −38.932918,−68.127234 −38.932921,−68.127276 −38.933712,−68.127215 −38.933715,−68.127213 −38.933931)))
2458	Sector Toma Argentina II	Neuquén	Confluencia	Neuquén	(((−68.127647 −38.932374,−68.127824 −38.931995,−68.127901 −38.931513,−68.127737 −38.931312,−68.127883 −38.931114,−68.128115 −38.930823,−68.128161 −38.930599,−68.12785 −38.930623,−68.127785 −38.930902,−68.12746 −38.93092,−68.127472 −38.932376,−68.127647 −38.932374)))
2459	Siete de Mayo	Neuquén	Confluencia	Neuquén	(((−68.127497 −38.925268,−68.127427 −38.924848,−68.126654 −38.924848,−68.126273 −38.924881,−68.126064 −38.924778,−68.125937 −38.924648,−68.125767 −38.924225,−68.125007 −38.924276,−68.124216 −38.924306,−68.124207 −38.923996,−68.124171 −38.923736,−68.123935 −38.923273,−68.123168 −38.923421,−68.122746 −38.923549,−68.122759 −38.924174,−68.122753 −38.924579,−68.122112 −38.92494,−68.121842 −38.925106,−68.122058 −38.925415,−68.122319 −38.925846,−68.122507 −38.926176,−68.122643 −



*[Handwritten signatures]*



Congreso de la Nación

13-PE-22  
OD 304  
355



					38.926331,-68.122814 -38.926703,-68.123278 - 38.92754,-68.123593 -38.928149,-68.124325 - 38.929654,-68.12809 -38.929609,-68.128467 - 38.929635,-68.128294 -38.928879,-68.12968 - 38.928732,-68.12914 -38.927199,-68.127698 - 38.927226,-68.127673 -38.927098,-68.127777 - 38.926744,-68.127869 -38.926296,-68.127892 - 38.926077,-68.127879 -38.9258,-68.127851 - 38.925615,-68.127497 -38.925268)))
2460	Colonia Rural Nueva Esperanza	Neuquén	Confluencia	Neuquén	(((-68.137716 -38.903092,-68.150131 - 38.906594,-68.157576 -38.900661,-68.142434 - 38.889187,-68.140553 -38.889834,-68.137279 - 38.890973,-68.132417 -38.892691,-68.128998 - 38.893862,-68.128842 -38.893892,-68.123943 - 38.89564,-68.122564 -38.8963,-68.120562 - 38.89761,-68.118851 -38.899197,-68.118367 - 38.899696,-68.118297 -38.899863,-68.130605 - 38.899425,-68.134067 -38.902491,-68.134454 - 38.903146,-68.137716 -38.903092)))
2461	Sector Tres Arroyos	Neuquén	Confluencia	Neuquén	(((-68.028751 -38.970134,-68.028784 - 38.97092,-68.030461 -38.970897,-68.030492 - 38.970844,-68.03085 -38.970831,-68.03264 - 38.970833,-68.032867 -38.970769,-68.033288 - 38.97077,-68.033799 -38.970766,-68.033796 - 38.970621,-68.031807 -38.970423,-68.03023 - 38.970286,-68.028751 -38.970134)))
2462	Complejo Paimún	Neuquén	Confluencia	Neuquén	(((-68.029263 -38.974279,-68.029219 - 38.973884,-68.028652 -38.973905,-68.02864 - 38.973449,-68.028733 -38.973423,-68.028712 - 38.972415,-68.028677 -38.970928,-68.02962 - 38.970912,-68.030026 -38.970907,-68.030488 - 38.970901,-68.030501 -38.972382,-68.031209 - 38.972383,-68.031211 -38.972437,-68.031295 - 38.972569,-68.031288 -38.97268,-68.030939 - 38.972761,-68.030907 -38.973349,-68.030739 - 38.973342,-68.030742 -38.973767,-68.030437 - 38.973778,-68.030133 -38.973952,-68.030059 - 38.974143,-68.029844 -38.974181,-68.029263 - 38.974279)))
2463	Los Hijos de La Esperanza	Neuquén	Confluencia	Plottier	(((-68.264159 -38.947727,-68.262839 - 38.947631,-68.262495 -38.950434,-68.263683 - 38.950508,-68.264159 -38.947727)))
2464	Bardas Soleadas	Neuquén	Confluencia	Plottier	(((-68.249605 -38.933618,-68.255091 - 38.934186,-68.255379 -38.934039,-68.255413 - 38.931081,-68.255347 -38.930258,-68.252027 - 38.930256,-68.249453 -38.930271,-68.249481 - 38.93133,-68.249292 -38.931907,-68.249343 - 38.932566,-68.249622 -38.932628,-68.249605 - 38.933618)))
2465	Gran Plottier	Neuquén	Confluencia	Plottier	(((-68.237561 -38.946943,-68.237553 - 38.945441,-68.235048 -38.945454,-68.23501 - 38.946964,-68.237561 -38.946943)))
2466	Colonia Evita	Neuquén	Confluencia	Plottier	(((-68.218287 -38.932687,-68.215694 - 38.932705,-68.215758 -38.935187,-68.218241 - 38.935145,-68.218287 -38.932687)))



*[Handwritten signatures and initials]*



Congreso de la Nación

13-PE-22  
OD 304  
356



2467	Espartaco	Neuquén	Confluencia	Neuquén	((( -68.080466 -38.933205, -68.079976 -38.932899, -68.079756 -38.932715, -68.07967 -38.932507, -68.079535 -38.932223, -68.079124 -38.932354, -68.079259 -38.932769, -68.079553 -38.933086, -68.079814 -38.933276, -68.079336 -38.93331, -68.078339 -38.93249, -68.078212 -38.932466, -68.07791 -38.932642, -68.078185 -38.932916, -68.07841 -38.933088, -68.078857 -38.933444, -68.079581 -38.934211, -68.079492 -38.934459, -68.079539 -38.934494, -68.079731 -38.934533, -68.079988 -38.934547, -68.080252 -38.934769, -68.080482 -38.934554, -68.08068 -38.934293, -68.080726 -38.93391, -68.080803 -38.933701, -68.081071 -38.93345, -68.081087 -38.933378, -68.08111 -38.933355, -68.081192 -38.933289, -68.081116 -38.933243, -68.080995 -38.933232, -68.080466 -38.933205)))
2468	Monte Hermoso	Neuquén	Confluencia	Cutral Co	((( -69.224029 -38.959883, -69.223012 -38.959639, -69.222714 -38.960842, -69.222287 -38.960782, -69.222191 -38.961379, -69.22266 -38.961412, -69.222503 -38.961945, -69.223167 -38.962063, -69.22253 -38.963659, -69.225479 -38.964113, -69.225486 -38.964114, -69.226591 -38.965353, -69.230145 -38.965656, -69.230031 -38.966305, -69.235921 -38.966935, -69.235684 -38.968009, -69.23654 -38.96815, -69.237981 -38.968267, -69.23809 -38.967228, -69.23862 -38.967282, -69.239618 -38.960754, -69.240543 -38.96086, -69.240248 -38.959378, -69.239948 -38.958984, -69.240082 -38.958576, -69.240026 -38.957969, -69.241159 -38.955271, -69.239446 -38.95492, -69.23943 -38.95443, -69.237323 -38.950828, -69.236214 -38.950764, -69.233499 -38.952246, -69.233284 -38.9545, -69.233396 -38.95479, -69.233295 -38.956444, -69.233018 -38.958362, -69.22504 -38.957345, -69.224141 -38.957953, -69.22354 -38.958625, -69.224423 -38.958871, -69.224288 -38.959229, -69.223599 -38.959157, -69.223506 -38.959409, -69.224173 -38.959521, -69.224029 -38.959883)))
2469	Filidei Sur	Neuquén	Confluencia	Cutral Co	((( -69.25023 -38.909414, -69.24607 -38.907952, -69.24502 -38.90803, -69.244632 -38.908281, -69.24184 -38.910841, -69.24289 -38.91141, -69.240923 -38.913322, -69.243138 -38.914674, -69.244428 -38.913572, -69.244734 -38.913762, -69.245883 -38.914569, -69.246058 -38.914456, -69.247564 -38.914842, -69.247888 -38.913582, -69.248365 -38.912896, -69.25023 -38.909414)))
2470	Nuevo Amanecer	Neuquén	Confluencia	Neuquén	((( -68.096001 -38.941096, -68.096694 -38.940879, -68.096427 -38.940177, -68.096055 -38.939969, -68.095777 -38.939929, -68.095666 -38.940052, -68.095698 -38.940172, -68.095577 -38.940256, -68.095683 -38.940674, -68.096001 -38.941096)))
2471	Toma La Franja	Neuquén	Confluencia	Neuquén	((( -68.129874 -38.947412, -68.129867 -38.947011, -68.122945 -38.947013, -68.122928 -38.947537, -68.129874 -38.947412)))
2472	Sector Monte Sinai	Neuquén	Confluencia	Neuquén	((( -68.099406 -38.935492, -68.099375 -38.935595, -68.099353 -38.935837, -68.099063 -



\* J CL  
 [Handwritten signatures]





Congreso de la Nación

13-PE-22  
OD 304  
357



					38.93602,-68.098936 -38.935959,-68.098674 - 38.936038,-68.09907 -38.936874,-68.099228 - 38.93743,-68.099506 -38.937399,-68.099532 - 38.937696,-68.099805 -38.93775,-68.100523 - 38.937678,-68.100506 -38.936877,-68.100093 - 38.936832,-68.099968 -38.936544,-68.099962 - 38.935299,-68.09926 -38.935251,-68.099245 - 38.935276,-68.099406 -38.935492)))
2473	Los Hornitos	Neuquén	Confluencia	Neuquén	(((68.149286 -38.933768,-68.149207 - 38.933052,-68.14833 -38.933268,-68.148367 - 38.932332,-68.148378 -38.93212,-68.145609 - 38.9323,-68.144356 -38.93245,-68.141941 - 38.932888,-68.140974 -38.933249,-68.140454 - 38.933418,-68.140454 -38.933475,-68.13792 - 38.934266,-68.138018 -38.934715,-68.140326 - 38.933931,-68.140909 -38.934991,-68.140181 - 38.935134,-68.140252 -38.93539,-68.142768 - 38.935318,-68.142628 -38.93477,-68.143158 - 38.934648,-68.14319 -38.934815,-68.143522 - 38.934727,-68.143517 -38.934994,-68.144574 - 38.934699,-68.144526 -38.934329,-68.144796 - 38.934269,-68.146904 -38.93373,-68.147043 - 38.934223,-68.147399 -38.93422,-68.147367 - 38.934109,-68.14878 -38.933816,-68.148937 - 38.934797,-68.149407 -38.934748,-68.149286 - 38.933768)))
2474	Tierras Nuevas Para Neuquén	Neuquén	Confluencia	Neuquén	(((68.148111 -38.927694,-68.148107 - 38.928332,-68.148555 -38.928136,-68.150465 - 38.927438,-68.150012 -38.926287,-68.148288 - 38.926942,-68.148081 -38.927378,-68.148111 - 38.927694)))
2475	La Huerta	Neuquén	Confluencia	Neuquén	(((68.086722 -38.907105,-68.086487 - 38.907458,-68.085853 -38.907246,-68.085627 - 38.907488,-68.084889 -38.908908,-68.086813 - 38.909059,-68.087176 -38.908846,-68.088243 - 38.907316,-68.086722 -38.907105)))
2476	Sector La Familia	Neuquén	Confluencia	Neuquén	(((68.039734 -38.964827,-68.043949 - 38.964852,-68.04398 -38.962608,-68.039691 - 38.962579,-68.039734 -38.964827)))
2477	Loteo Social 2	Neuquén	Confluencia	Neuquén	(((68.110268 -38.925489,-68.110513 - 38.925853,-68.110514 -38.926112,-68.111075 - 38.926247,-68.111006 -38.926565,-68.112351 - 38.92698,-68.112662 -38.927279,-68.113589 - 38.926897,-68.112149 -38.925006,-68.111178 - 38.92517,-68.110268 -38.925489)))
2478	Almafuerte 2	Neuquén	Confluencia	Neuquén	(((68.159156 -38.928249,-68.159343 - 38.929862,-68.160932 -38.929702,-68.161017 - 38.929637,-68.160583 -38.928477,-68.160415 - 38.928088,-68.16039 -38.928035,-68.159773 - 38.927757,-68.159566 -38.928002,-68.159304 - 38.92812,-68.159209 -38.928173,-68.159156 - 38.928249)))
2479	Nueva España	Neuquén	Confluencia	Centenario	(((68.081926 -38.898377,-68.082904 - 38.89766,-68.08273 -38.897549,-68.081762 - 38.898265,-68.081926 -38.898377)))



Handwritten signatures and initials.



Congreso de la Nación

13-PE-22  
OD 304  
358



2482	Newen Che	Neuquén	Confluencia	Neuquén	(((68.110513 -38.926181,-68.110371 - 38.926041,-68.110444 -38.925879,-68.110212 - 38.92549,-68.109391 -38.925747,-68.109266 - 38.925735,-68.109002 -38.925839,-68.109151 - 38.926107,-68.109596 -38.926223,-68.109501 - 38.926311,-68.109747 -38.926657,-68.109612 - 38.927043,-68.10944 -38.927243,-68.109399 - 38.927755,-68.10957 -38.927889,-68.11024 - 38.928099,-68.110665 -38.927194,-68.110854 - 38.926763,-68.111023 -38.92641,-68.110984 - 38.926292,-68.110513 -38.926181)))
2485	Toma Rincón del Valle	Neuquén	Confluencia	Neuquén	(((68.099351 -38.932665,-68.099401 - 38.932514,-68.098297 -38.931674,-68.098202 - 38.931754,-68.098198 -38.931752,-68.097748 - 38.931558,-68.09752 -38.931359,-68.097458 - 38.931139,-68.097717 -38.930843,-68.100307 - 38.932492,-68.099999 -38.932824,-68.09996 - 38.932981,-68.099824 -38.933039,-68.099351 - 38.932665)))
2487	La Canchita	Neuquén	Confluencia	Neuquén	(((68.125207 -38.946045,-68.125205 - 38.946896,-68.125241 -38.946942,-68.126232 - 38.946956,-68.126278 -38.946936,-68.126293 - 38.94609,-68.126235 -38.946029,-68.125248 - 38.946002,-68.125207 -38.946045)))
2488	26 de Agosto Segunda Etapa	Neuquén	Confluencia	Neuquén	(((68.125641 -38.938696,-68.128259 - 38.938047,-68.128014 -38.937357,-68.126802 - 38.937828,-68.125576 -38.938416,-68.125641 - 38.938696)))
2489	Eluney	Neuquén	Confluencia	Centenario	(((68.157118 -38.822367,-68.160102 - 38.820336,-68.159198 -38.819558,-68.158296 - 38.818781,-68.157265 -38.817888,-68.156672 - 38.818294,-68.154803 -38.819673,-68.156593 - 38.821293,-68.15669 -38.821344,-68.156947 - 38.822025,-68.157118 -38.822367)))
2490	Ocho de Agosto	Neuquén	Confluencia	Centenario	(((68.155351 -38.838209,-68.15468 - 38.838656,-68.155195 -38.839151,-68.154848 - 38.839415,-68.153812 -38.838491,-68.15487 - 38.837774,-68.155272 -38.837497,-68.155709 - 38.837856,-68.1563 -38.837453,-68.153774 - 38.835216,-68.153135 -38.835678,-68.152918 - 38.835511,-68.150885 -38.836971,-68.151329 - 38.837233,-68.154562 -38.840075,-68.154527 - 38.840156,-68.156038 -38.840495,-68.158148 - 38.839084,-68.157613 -38.838595,-68.156937 - 38.839106,-68.156562 -38.838799,-68.156237 - 38.839042,-68.155655 -38.838513,-68.1567 - 38.837804,-68.156519 -38.837636,-68.15553 - 38.838372,-68.155351 -38.838209)))
2491	La Roca	Neuquén	Confluencia	Neuquén	(((68.102185 -38.93714,-68.102552 -38.93761,- 68.103237 -38.937074,-68.103127 -38.936967,- 68.103146 -38.936557,-68.103107 -38.935868,- 68.101845 -38.935921,-68.101873 -38.936838,- 68.102096 -38.937104,-68.102185 -38.93714)))
2492	Atahualpa Yupanqui	Neuquén	Confluencia	Neuquén	(((68.081369 -38.936101,-68.081463 - 38.935505,-68.081288 -38.933331,-68.081192 -



*[Handwritten signatures and initials]*



Congreso de la Nación

13-PE-22  
OD 304  
359



					38.933289,-68.08111 -38.933355,-68.081087 - 38.933378,-68.081071 -38.93345,-68.081121 - 38.934274,-68.080916 -38.934579,-68.081035 - 38.934604,-68.081091 -38.934727,-68.08103 - 38.935065,-68.081236 -38.935436,-68.081088 - 38.936012,-68.080678 -38.935983,-68.080353 - 38.93631,-68.080063 -38.936293,-68.079979 - 38.936318,-68.079721 -38.936359,-68.079687 - 38.936656,-68.079565 -38.93675,-68.079805 - 38.936948,-68.080358 -38.936837,-68.080495 - 38.936738,-68.080772 -38.936509,-68.081019 - 38.936495,-68.080992 -38.936388,-68.080816 - 38.936331,-68.080742 -38.936318,-68.081106 - 38.936193,-68.08126 -38.936546,-68.081217 - 38.936728,-68.080959 -38.936769,-68.080782 - 38.936884,-68.081049 -38.937334,-68.081212 - 38.937337,-68.08136 -38.937207,-68.081575 - 38.936535,-68.081369 -38.936101)))
2493	Ruca Antu	Neuquén	Confluencia	Neuquén	((((-68.106592 -38.901799,-68.106966 - 38.902572,-68.107241 -38.902432,-68.107542 - 38.902819,-68.107645 -38.903038,-68.107851 - 38.903563,-68.107378 -38.903713,-68.106746 - 38.90293,-68.106309 -38.903133,-68.105527 - 38.902119,-68.098103 -38.904672,-68.097927 - 38.905108,-68.097177 -38.905233,-68.099002 - 38.90645,-68.097813 -38.907588,-68.096068 - 38.906576,-68.094782 -38.907385,-68.095187 - 38.907827,-68.094697 -38.908136,-68.093105 - 38.908035,-68.093125 -38.908481,-68.092511 - 38.908483,-68.091601 -38.908205,-68.09007 - 38.909106,-68.090039 -38.90931,-68.093628 - 38.909686,-68.099411 -38.909927,-68.103094 - 38.910126,-68.103654 -38.910116,-68.103828 - 38.910051,-68.104143 -38.910024,-68.10496 - 38.910104,-68.106417 -38.908922,-68.110625 - 38.905651,-68.10981 -38.903096,-68.108865 - 38.902044,-68.108534 -38.901186,-68.106592 - 38.901799)))
2494	Bicentenario	Río Negro	General Roca	Cipolletti	((((-68.006142 -38.949301,-68.006026 - 38.948803,-68.005849 -38.948341,-68.005197 - 38.948472,-68.00548 -38.949409,-68.005819 - 38.949373,-68.006142 -38.949301)))
2495	Auca Liwen	Río Negro	General Roca	Cipolletti	((((-68.004771 -38.947294,-68.005099 - 38.948324,-68.005953 -38.94815,-68.00558 - 38.947089,-68.004771 -38.947294)))
2496	Barrio Mariano Moreno	Río Negro	General Roca	Cipolletti	((((-67.99259 -38.943024,-67.992241 - 38.943119,-67.992136 -38.942985,-67.991974 - 38.943017,-67.991639 -38.943099,-67.991828 - 38.943667,-67.992753 -38.943484,-67.99259 - 38.943024)))
2497	Islas Malvinas	Río Negro	General Roca	Allen	((((-67.850216 -38.967842,-67.849581 - 38.964697,-67.850248 -38.963603,-67.850025 - 38.963509,-67.849072 -38.965108,-67.847747 - 38.967442,-67.846841 -38.968777,-67.846145 - 38.969539,-67.845318 -38.97054,-67.846042 - 38.970553,-67.845931 -38.970895,-67.845775 - 38.971381,-67.845762 -38.971738,-67.845788 - 38.971904,-67.845893 -38.972256,-67.850842 - 38.971287,-67.850243 -38.968775,-67.849981 -



Handwritten signatures and initials.



Congreso de la Nación

13-PE-22  
OD 304  
360

					38.967931,-67.84999 -38.967918,-67.850216 -38.967842)))
2498	El Progreso	Río Negro	General Roca	Allen	((((-67.814044 -38.976344,-67.812348 -38.976538,-67.812595 -38.977397,-67.814137 -38.977156,-67.814044 -38.976344)))
2499	Juventud Unida	Río Negro	General Roca	Allen	((((-67.814652 -38.975364,-67.816119 -38.974559,-67.817119 -38.97396,-67.816346 -38.973028,-67.813726 -38.974451,-67.814026 -38.97564,-67.814652 -38.975364)))
2500	El Triángulo	Río Negro	General Roca	Allen	((((-67.821244 -38.972495,-67.820305 -38.973004,-67.820385 -38.973076,-67.821342 -38.972906,-67.821244 -38.972495)))
2501	Calle Ciega	Río Negro	General Roca	Allen	((((-67.802624 -39.019532,-67.802819 -39.020693,-67.803363 -39.024192,-67.804 -39.02415,-67.802983 -39.019604,-67.802624 -39.019532)))
2503	Ampliación Chacramonte	Río Negro	General Roca	General Roca	((((-67.639603 -39.04552,-67.627753 -39.047041,-67.628675 -39.051475,-67.635581 -39.050551,-67.635721 -39.051441,-67.634573 -39.051619,-67.634761 -39.052621,-67.633058 -39.052872,-67.633447 -39.055085,-67.633519 -39.055574,-67.641434 -39.0545,-67.639603 -39.04552),(-67.638877 -39.051591,-67.639201 -39.053113,-67.637483 -39.053348,-67.637189 -39.051856,-67.638877 -39.051591)))
2504	Mar del Plata	Río Negro	General Roca	General Roca	((((-67.660286 -39.086289,-67.660012 -39.086323,-67.660551 -39.088781,-67.660861 -39.08873,-67.660286 -39.086289)))
2505	Buenos Aires Chico	Río Negro	General Roca	General Roca	((((-67.673002 -39.087783,-67.672228 -39.087888,-67.672722 -39.089628,-67.672834 -39.090078,-67.672348 -39.090329,-67.672123 -39.090242,-67.671831 -39.090202,-67.6721 -39.089748,-67.672495 -39.089587,-67.672508 -39.089311,-67.671575 -39.089628,-67.671387 -39.089809,-67.671606 -39.090431,-67.671921 -39.090776,-67.672239 -39.090917,-67.673244 -39.090537,-67.673152 -39.089923,-67.673452 -39.090534,-67.673713 -39.090548,-67.674198 -39.090434,-67.675093 -39.090175,-67.675005 -39.089981,-67.674329 -39.089382,-67.673299 -39.089179,-67.673002 -39.087783)))
2506	Barrio Fiske Menuco	Río Negro	General Roca	General Roca	((((-67.556465 -39.015665,-67.556132 -39.014987,-67.555938 -39.014466,-67.555799 -39.013936,-67.555625 -39.012861,-67.555016 -39.013132,-67.554755 -39.01321,-67.553596 -39.013181,-67.552975 -39.013203,-67.55281 -39.013227,-67.552707 -39.013284,-67.552432 -39.01354,-67.552206 -39.013901,-67.550857 -39.014639,-67.550628 -39.014699,-67.550249 -39.014744,-67.54962 -39.014689,-67.548746 -39.014391,-67.548831 -39.015776,-67.549058 -39.016047,-67.54918 -39.016555,-67.549559 -39.018864,-67.556955 -39.017926,-67.556465 -



Handwritten signatures and initials: A large stylized signature, 'CP', and other marks.



Congreso de la Nación

13-PE-22  
OD 304  
361



					39.015665)))
2507	Alameda	Río Negro	General Roca	Cipolletti	((( (-67.972541 -38.920563,-67.972556 - 38.919458,-67.972628 -38.918908,-67.972693 - 38.918907,-67.972706 -38.918702,-67.971011 - 38.918718,-67.970932 -38.918823,-67.970945 - 38.919424,-67.970435 -38.919434,-67.970466 - 38.919685,-67.970841 -38.919676,-67.97089 - 38.920575,-67.972541 -38.920563)))
2508	Costa Sur	Río Negro	General Roca	Cipolletti	((( (-68.018592 -38.947802,-68.018407 - 38.947645,-68.017418 -38.948399,-68.017326 - 38.948294,-68.017105 -38.948423,-68.015924 - 38.949103,-68.015133 -38.949452,-68.014655 - 38.949702,-68.014345 -38.949799,-68.014495 - 38.950233,-68.013171 -38.950998,-68.013349 - 38.951181,-68.01437 -38.950823,-68.014695 - 38.950937,-68.015815 -38.950544,-68.016293 - 38.950167,-68.016743 -38.949711,-68.016987 - 38.949471,-68.017925 -38.948412,-68.01832 - 38.948063,-68.018592 -38.947802)))
2509	Cuatro de Agosto	Río Negro	General Roca	Cipolletti	((( (-67.976093 -38.910092,-67.974858 - 38.910084,-67.972879 -38.910138,-67.972896 - 38.911382,-67.976045 -38.911403,-67.976093 - 38.910092)))
2510	Dos de Agosto	Río Negro	General Roca	Cipolletti	((( (-68.031494 -38.941577,-68.033902 - 38.940679,-68.035909 -38.93724,-68.036357 - 38.936353,-68.035989 -38.936352,-68.035952 - 38.936437,-68.034359 -38.9374,-68.032382 - 38.938211,-68.032082 -38.938286,-68.031874 - 38.938437,-68.031497 -38.938252,-68.031382 - 38.939004,-68.031302 -38.939401,-68.031397 - 38.94029,-68.031326 -38.940324,-68.031494 - 38.941577)))
2511	Puente de Madera	Río Negro	General Roca	Cipolletti	((( (-67.943929 -38.926946,-67.943971 - 38.939642,-67.944504 -38.939663,-67.944576 - 38.92606,-67.943998 -38.926062,-67.943428 - 38.925199,-67.943003 -38.925537,-67.943929 - 38.926946)))
2512	Primeros Pobladores	Río Negro	El Cuy	Balsa Las Perlas	((( (-68.130712 -38.987537,-68.131404 - 38.988131,-68.134762 -38.98701,-68.134644 - 38.986572,-68.135175 -38.986518,-68.135363 - 38.987452,-68.138539 -38.986834,-68.137984 - 38.986001,-68.136093 -38.986359,-68.135899 - 38.98519,-68.135428 -38.98522,-68.135399 - 38.985727,-68.13476 -38.98581,-68.134266 - 38.986,-68.13396 -38.985573,-68.134495 - 38.985297,-68.13509 -38.985006,-68.13578 - 38.984715,-68.136179 -38.984173,-68.136273 - 38.983907,-68.136259 -38.98364,-68.130288 - 38.986087,-68.126734 -38.987101,-68.126568 - 38.987222,-68.127509 -38.988972,-68.12959 - 38.988279,-68.130712 -38.987537)))
2513	Parque	Río Negro	El Cuy	Balsa Las Perlas	((( (-68.130531 -38.988407,-68.130705 - 38.988299,-68.130815 -38.988215,-68.131167 - 38.987969,-68.130902 -38.987716,-68.130736 - 38.987688,-68.129928 -38.988168,-68.129111 -



Handwritten signatures and initials.



Congreso de la Nación

13-PE-22  
OD 304  
362



					38.988506,-68.127644 -38.988985,-68.127439 - 38.98921,-68.127765 -38.989832,-68.128863 - 38.989633,-68.129011 -38.989529,-68.129047 - 38.989484,-68.129175 -38.989402,-68.129214 - 38.989364,-68.129495 -38.989086,-68.129805 - 38.988775,-68.130035 -38.98867,-68.130299 - 38.988538,-68.1303 -38.988537,-68.130463 - 38.988438,-68.130531 -38.988407)))
2514	Costa Esperanza	Río Negro	El Cuy	Balsa Las Perlas	((( -68.152663 -38.985032,-68.152213 - 38.983498,-68.151551 -38.983451,-68.145962 - 38.984614,-68.146204 -38.985756,-68.146864 - 38.988137,-68.146484 -38.988535,-68.148682 - 38.991892,-68.150084 -38.991319,-68.153114 - 38.990753,-68.155431 -38.989919,-68.155024 - 38.987901,-68.154428 -38.987338,-68.152992 - 38.986025,-68.152234 -38.985232,-68.152663 - 38.985032)))
2515	Puente 83 Norte	Río Negro	General Roca	Cipolletti	((( -67.944582 -38.945916,-67.944464 - 38.945866,-67.94446 -38.939703,-67.943964 - 38.939701,-67.943938 -38.941003,-67.943973 - 38.942488,-67.943946 -38.943637,-67.943911 - 38.945666,-67.943981 -38.946858,-67.944216 - 38.947619,-67.944364 -38.947728,-67.945841 - 38.952301,-67.946354 -38.952175,-67.945705 - 38.950142,-67.944811 -38.947372,-67.944677 - 38.946761,-67.944582 -38.945916)))
2516	Portales del Río	Río Negro	General Roca	Cipolletti	((( -67.974064 -38.990721,-67.973593 - 38.992589,-67.97345 -38.99436,-67.976577 - 38.994913,-67.978968 -38.994775,-67.982298 - 38.994477,-67.984844 -38.993257,-67.984981 - 38.992572,-67.983697 -38.991759,-67.98151 - 38.991021,-67.980577 -38.989682,-67.979766 - 38.989646,-67.978257 -38.989517,-67.976528 - 38.989365,-67.975928 -38.989447,-67.975232 - 38.989607,-67.974553 -38.990175,-67.974367 - 38.990369,-67.974064 -38.990721)))
2517	La Rivera	Río Negro	General Roca	Cipolletti	((( -68.005304 -38.949306,-68.00508 - 38.948571,-68.004446 -38.948686,-68.004297 - 38.948224,-68.004025 -38.94827,-68.003991 - 38.948173,-68.003629 -38.948224,-68.004058 - 38.949548,-68.005304 -38.949306)))
2518	Los Sauces Cipolletti	Río Negro	General Roca	Cipolletti	((( -68.003817 -38.949667,-68.003314 - 38.947927,-68.001603 -38.948249,-68.002152 - 38.949911,-68.003817 -38.949667)))
2519	Loteo 2	Río Negro	General Roca	General Roca	((( -67.587038 -38.997872,-67.589427 - 38.997548,-67.59322 -38.997063,-67.594746 - 38.996866,-67.594476 -38.995412,-67.586804 - 38.996068,-67.586703 -38.996076,-67.586837 - 38.996781,-67.586351 -38.996846,-67.586426 - 38.99735,-67.586929 -38.997279,-67.587038 - 38.997872)))
2520	Loteo 1 Barrio Nuevo	Río Negro	General Roca	General Roca	((( -67.579403 -38.999912,-67.577665 - 39.000136,-67.576617 -39.000229,-67.57639 - 38.999411,-67.576374 -38.999058,-67.575951 - 38.998446,-67.576018 -38.997665,-67.575731 -



Handwritten signatures and initials.



Congreso de la Nación

13-PE-22  
OD 304  
363



					38.997568,-67.575301 -38.997322,-67.57604 - 38.997099,-67.577255 -38.997397,-67.578085 - 38.997377,-67.578071 -38.997019,-67.579014 - 38.996234,-67.579133 -38.995992,-67.579785 - 38.993622,-67.581736 -38.993356,-67.582162 - 38.994052,-67.582306 -38.99508,-67.583216 - 38.994971,-67.583557 -38.996309,-67.583957 - 38.998232,-67.581561 -38.998528,-67.579303 - 38.998817,-67.579403 -38.999912)))
2521	Dos de Febrero	Río Negro	General Roca	Cipolletti	(((-67.972579 -38.910066,-67.966076 - 38.910039,-67.965309 -38.910033,-67.965207 - 38.910085,-67.964178 -38.910599,-67.962001 - 38.911954,-67.961266 -38.912533,-67.97264 - 38.912586,-67.972579 -38.910066)))
2522	Salina	Río Negro	General Roca	Cinco Saltos	(((-68.043479 -38.841133,-68.042495 - 38.842035,-68.044972 -38.84391,-68.045219 - 38.844153,-68.045419 -38.844328,-68.046077 - 38.84453,-68.046451 -38.844371,-68.04658 - 38.844166,-68.046697 -38.843943,-68.046755 - 38.843805,-68.046827 -38.843497,-68.043479 - 38.841133)))
2523	Villa Tesari	Río Negro	General Roca	Cinco Saltos	(((-68.042512 -38.841994,-68.043222 - 38.841325,-68.041826 -38.840424,-68.040378 - 38.839524,-68.039839 -38.840182,-68.040737 - 38.840656,-68.041539 -38.84128,-68.042512 - 38.841994)))
2524	El Bosquecito	Río Negro	General Roca	Cinco Saltos	(((-68.045482 -38.834475,-68.044175 - 38.833656,-68.042334 -38.836064,-68.041649 - 38.836778,-68.040538 -38.838265,-68.039311 - 38.839989,-68.039775 -38.840169,-68.040864 - 38.838774,-68.042186 -38.837228,-68.043479 - 38.835546,-68.043826 -38.835054,-68.044068 - 38.8352,-68.044517 -38.834889,-68.045482 - 38.834475)))
2525	Villa Obrera	Río Negro	General Roca	General Roca	(((-67.595763 -39.029209,-67.595662 - 39.028816,-67.593278 -39.029123,-67.593329 - 39.029497,-67.595489 -39.029244,-67.595763 - 39.029209)))
2526	Vidriera I	Río Negro	General Roca	Allen	(((-67.844334 -38.972624,-67.845872 - 38.972307,-67.845679 -38.971625,-67.845751 - 38.971445,-67.845704 -38.971052,-67.845808 - 38.971066,-67.845964 -38.970636,-67.845277 - 38.970542,-67.845088 -38.970684,-67.844897 - 38.970957,-67.844336 -38.971244,-67.843952 - 38.971602,-67.84317 -38.971919,-67.842321 - 38.972155,-67.840928 -38.972673,-67.841026 - 38.97321,-67.842589 -38.972997,-67.844334 - 38.972624)))
2527	El Trabajo	Río Negro	General Roca	Cipolletti	(((-68.005072 -38.930542,-68.005004 - 38.925868,-68.004457 -38.925865,-68.0046 - 38.930805,-68.004721 -38.930785,-68.004736 - 38.930966,-68.004796 -38.931254,-68.004819 - 38.93135,-68.004868 -38.931662,-68.004846 - 38.931934,-68.005029 -38.931959,-68.005042 - 38.931347,-68.005072 -38.930542)))



x G CL  
8



Congreso de la Nación

13-PE-22  
OD 304  
364



2528	Colonia Curri Lamuel	Río Negro	General Roca	Cipolletti	(((-67.949454 -38.920638,-67.947858 - 38.921996,-67.946565 -38.923104,-67.945947 - 38.923671,-67.945256 -38.924424,-67.944915 - 38.925089,-67.944644 -38.925924,-67.944576 - 38.92606,-67.943998 -38.926062,-67.943428 - 38.925199,-67.944334 -38.924554,-67.944959 - 38.923986,-67.945687 -38.923125,-67.946099 - 38.922422,-67.946375 -38.921678,-67.946587 - 38.920969,-67.946663 -38.920672,-67.949474 - 38.920588,-67.949454 -38.920638)))
2529	El Salvador	Río Negro	General Roca	Allen	(((-67.75855 -39.039769,-67.758471 - 39.039491,-67.754793 -39.039971,-67.754847 - 39.040252,-67.75855 -39.039769)))
2530	El Facón	Río Negro	General Roca	Allen	(((-67.820189 -38.961568,-67.819827 - 38.961657,-67.819935 -38.961954,-67.817839 - 38.962578,-67.816139 -38.963294,-67.816767 - 38.964042,-67.818873 -38.963542,-67.819508 - 38.963361,-67.821145 -38.962966,-67.821335 - 38.962722,-67.82106 -38.961754,-67.820913 - 38.961411,-67.820189 -38.961568)))
2531	Costa Linda	Río Negro	General Roca	General Fernández Oro	(((-67.910685 -38.943905,-67.908035 - 38.945718,-67.907487 -38.946021,-67.907763 - 38.946369,-67.908842 -38.945697,-67.910913 - 38.94413,-67.910867 -38.944007,-67.910799 - 38.943906,-67.910685 -38.943905)),(-67.902758 -38.947097,-67.902569 -38.946776,-67.902119 - 38.946921,-67.902292 -38.947249,-67.899761 - 38.948279,-67.897887 -38.948914,-67.893543 - 38.950588,-67.893595 -38.950716,-67.899871 - 38.948482,-67.903078 -38.947319,-67.905853 - 38.946361,-67.906865 -38.945966,-67.907473 - 38.945668,-67.908343 -38.945143,-67.909382 - 38.944426,-67.910174 -38.94387,-67.922294 - 38.935293,-67.923045 -38.934486,-67.92332 - 38.934069,-67.923171 -38.93392,-67.921682 - 38.935141,-67.916976 -38.938079,-67.916382 - 38.938646,-67.915486 -38.939602,-67.91356 - 38.940722,-67.90968 -38.943375,-67.908672 - 38.944112,-67.908692 -38.944234,-67.907547 - 38.945089,-67.905853 -38.945995,-67.90461 - 38.946387,-67.904425 -38.946491,-67.902758 - 38.947097)))
2532	Obreros Unidos	Río Negro	General Roca	Cinco Saltos	(((-68.073696 -38.82299,-68.073834 - 38.822855,-68.072145 -38.821791,-68.071883 - 38.822044,-68.071674 -38.821943,-68.071154 - 38.822383,-68.071845 -38.822806,-68.072433 - 38.82225,-68.073696 -38.82299)))
2533	Toma Los Sauces	Río Negro	General Roca	Allen	(((-67.825709 -38.986538,-67.822949 - 38.986968,-67.823181 -38.988026,-67.825926 - 38.987645,-67.825709 -38.986538)))
2534	El Espejo	Río Negro	General Roca	Cipolletti	(((-67.950141 -38.90684,-67.950137 - 38.906635,-67.950036 -38.906514,-67.949891 - 38.906165,-67.948899 -38.90623,-67.947663 - 38.906142,-67.946203 -38.906085,-67.946063 - 38.906618,-67.946538 -38.906787,-67.946462 - 38.90745,-67.946061 -38.907848,-67.945966 - 38.908012,-67.947244 -38.907991,-67.950113 -



+ en Cy






Congreso de la Nación

13-PE-22  
OD 304  
365

					38.907997,-67.950141 -38.90684)))
2535	Bahía Blanca	Río Negro	General Roca	General Roca	((( -67.670161 -39.078172,-67.669158 -39.073076,-67.66933 -39.073052,-67.66947 -39.073127,-67.670501 -39.078117,-67.670161 -39.078172)))
2536	Costa Norte	Río Negro	General Roca	Cipolletti	((( -68.019287 -38.947292,-68.019914 -38.946864,-68.020415 -38.946439,-68.020523 -38.946382,-68.021762 -38.945976,-68.023436 -38.945388,-68.023421 -38.945261,-68.02577 -38.944823,-68.028045 -38.944558,-68.029225 -38.944325,-68.031306 -38.944017,-68.031952 -38.942822,-68.031933 -38.942462,-68.031515 -38.941732,-68.031326 -38.940324,-68.028429 -38.942147,-68.026047 -38.944237,-68.02541 -38.944542,-68.02525 -38.944719,-68.024996 -38.944757,-68.023881 -38.944941,-68.02229 -38.94542,-68.020844 -38.945898,-68.019215 -38.946863,-68.018202 -38.946174,-68.018077 -38.946258,-68.019287 -38.947292)))
2537	Diez de Enero	Río Negro	General Roca	Cipolletti	((( -68.014224 -38.949796,-68.014533 -38.949702,-68.014888 -38.949548,-68.01527 -38.949359,-68.015647 -38.949205,-68.015988 -38.949028,-68.015028 -38.947855,-68.014474 -38.948117,-68.013914 -38.94837,-68.014224 -38.949796)))
2538	Diez de Febrero	Río Negro	General Roca	Cipolletti	((( -67.972549 -38.908172,-67.968119 -38.908122,-67.964986 -38.910051,-67.965207 -38.910085,-67.965309 -38.910033,-67.965679 -38.910035,-67.965921 -38.910037,-67.972578 -38.910065,-67.972549 -38.908172)))
2539	Tres Luces	Río Negro	General Roca	Cipolletti	((( -67.951044 -38.983264,-67.951363 -38.983202,-67.950374 -38.977927,-67.950374 -38.976908,-67.950564 -38.976321,-67.950584 -38.976309,-67.95649 -38.970462,-67.956085 -38.970427,-67.955487 -38.970708,-67.9506 -38.975475,-67.949763 -38.976568,-67.951044 -38.983264)))
2540	Acceso Martín Fierro	Río Negro	General Roca	Allen	((( -67.847177 -39.000048,-67.847263 -39.000288,-67.849613 -39.000002,-67.849566 -38.999709,-67.847177 -39.000048)))
2541	Once de Noviembre	Río Negro	General Roca	Allen	((( -67.806555 -38.98069,-67.800231 -38.981964,-67.798203 -38.982472,-67.795067 -38.983419,-67.795299 -38.984416,-67.798724 -38.983244,-67.800454 -38.983245,-67.800436 -38.982962,-67.801408 -38.982828,-67.801484 -38.983253,-67.807031 -38.98326,-67.806555 -38.98069)))
2542	Santa María Goretti	Río Negro	General Roca	Cipolletti	((( -67.949016 -38.973382,-67.947839 -38.968267,-67.947122 -38.964723,-67.946762 -38.964792,-67.947456 -38.968084,-67.948738 -38.973513,-67.949016 -38.973382)))



Handwritten signatures and initials.



Congreso de la Nación

13-PE-22  
OD 304  
366



2543	La Frontera	Río Negro	General Roca	Allen	(((-67.737269 -39.051595,-67.736656 -39.049003,-67.736371 -39.049057,-67.736983 -39.05163,-67.737269 -39.051595)))
2544	Vista del Valle	Río Negro	El Cuy	Balsa Las Perlas	(((-68.129822 -38.988789,-68.129601 -38.989008,-68.129478 -38.989128,-68.129001 -38.989578,-68.128914 -38.989947,-68.129107 -38.990194,-68.129715 -38.990445,-68.130349 -38.990453,-68.131405 -38.990059,-68.131891 -38.989597,-68.133181 -38.989229,-68.13303 -38.988695,-68.13238 -38.987834,-68.131381 -38.988175,-68.131237 -38.988059,-68.130959 -38.988131,-68.130824 -38.988217,-68.130665 -38.988335,-68.130339 -38.988527,-68.129999 -38.988704,-68.129884 -38.988753,-68.129822 -38.988789)))
2545	Puente Santa Mónica	Río Negro	El Cuy	Balsa Las Perlas	(((-68.145 -38.984656,-68.149417 -38.983848,-68.15158 -38.983391,-68.154667 -38.983222,-68.163138 -38.982933,-68.162937 -38.981372,-68.162828 -38.981246,-68.156905 -38.980629,-68.155045 -38.980892,-68.154998 -38.980158,-68.152179 -38.980574,-68.152403 -38.982637,-68.148847 -38.983144,-68.148645 -38.98307,-68.148291 -38.983105,-68.147376 -38.983407,-68.147131 -38.983532,-68.146783 -38.983715,-68.146305 -38.983765,-68.145833 -38.983882,-68.144975 -38.983936,-68.144932 -38.98424,-68.144953 -38.984482,-68.145 -38.984656)))
2546	Martín Fierro	Río Negro	General Roca	Cipolletti	(((-67.94645 -38.955866,-67.946733 -38.955786,-67.946116 -38.954036,-67.945717 -38.952717,-67.945089 -38.952803,-67.945807 -38.956936,-67.945888 -38.957442,-67.947237 -38.958626,-67.947689 -38.958888,-67.948307 -38.959129,-67.949647 -38.959583,-67.950275 -38.959781,-67.952142 -38.960378,-67.952844 -38.960722,-67.953063 -38.960699,-67.95408 -38.962782,-67.952753 -38.963149,-67.952785 -38.963449,-67.954526 -38.962999,-67.953878 -38.961332,-67.953579 -38.96085,-67.953067 -38.960207,-67.952423 -38.959814,-67.952015 -38.959566,-67.95128 -38.95919,-67.949223 -38.958245,-67.948146 -38.957674,-67.946784 -38.956455,-67.94648 -38.955943,-67.94645 -38.955866)))
2547	Nueva Esperanza	Río Negro	General Roca	Cipolletti	(((-67.979301 -38.911339,-67.979304 -38.910116,-67.976093 -38.910092,-67.976045 -38.911403,-67.979301 -38.911339)))
2548	La Costa del Río	Córdoba	Punilla	Villa Carlos Paz	(((-64.515149 -31.436242,-64.514027 -31.436653,-64.514287 -31.437211,-64.514047 -31.43731,-64.514242 -31.437725,-64.51441 -31.438095,-64.513946 -31.438241,-64.513892 -31.438595,-64.514083 -31.438989,-64.513857 -31.43914,-64.513957 -31.439487,-64.513785 -31.439542,-64.513963 -31.439937,-64.51398 -31.440456,-64.514019 -31.440594,-64.513894 -31.440624,-64.513993 -31.440944,-64.513993 -31.440987,-64.514101 -31.441324,-64.514323 -31.441452,-64.51469 -31.440953,-64.514936 -31.44013,-64.514926 -31.439609,-64.515105 -31.438655,-64.515359 -31.437324,-64.515149 -



Handwritten signatures and initials.



Congreso de la Nación

13-PE-22  
OD 304  
367



					31.436242)))
2552	Rodrigo Bueno	Ciudad Autónoma de Buenos Aires	Comuna 1	Puerto Madero	(((--58.355231 -34.619454,-58.354566 - 34.619361,-58.353885 -34.619376,-58.353632 - 34.619343,-58.353109 -34.619286,-58.35193 - 34.619092,-58.351538 -34.619036,-58.351498 - 34.618971,-58.351518 -34.618851,-58.351419 - 34.61881,-58.351323 -34.618667,-58.351082 - 34.618388,-58.350992 -34.618379,-58.350729 - 34.618118,-58.351299 -34.617746,-58.351396 - 34.617755,-58.351468 -34.617807,-58.35235 - 34.618566,-58.353592 -34.618455,-58.35544 - 34.618986,-58.355231 -34.619454)))
2553	Saldías	Ciudad Autónoma de Buenos Aires	Comuna 2	Recoleta	(((--58.400265 -34.574094,-58.399603 - 34.574454,-58.39964 -34.574614,-58.399196 - 34.574903,-58.399076 -34.574721,-58.398457 - 34.574995,-58.397796 -34.575386,-58.39788 - 34.575651,-58.398318 -34.575614,-58.39842 - 34.575802,-58.399714 -34.575106,-58.400464 - 34.574493,-58.401093 -34.573889,-58.401589 - 34.573282,-58.401466 -34.573197,-58.401134 - 34.573418,-58.400802 -34.573728,-58.400265 - 34.574094)))
2554	Zavaleta	Ciudad Autónoma de Buenos Aires	Comuna 4	Barracas	(((--58.403504 -34.650497,-58.403507 -34.6505,- 58.403598 -34.650571,-58.404028 -34.650473,- 58.404078 -34.650199,-58.404115 -34.650074,- 58.40429 -34.650104,-58.40438 -34.650051,- 58.404407 -34.649906,-58.4045 -34.64984,- 58.404636 -34.649752,-58.404363 -34.649357,- 58.403353 -34.648077,-58.403224 -34.648556,- 58.403117 -34.648966,-58.402961 -34.650079,- 58.402918 -34.650079,-58.402895 -34.650137,- 58.402895 -34.65014,-58.402993 -34.650153,- 58.40303 -34.650171,-58.403543 -34.650256,- 58.403504 -34.650497)),(-58.400395 - 34.652505,-58.400514 -34.652518,-58.401173 - 34.652417,-58.401415 -34.652354,-58.401749 - 34.652306,-58.401785 -34.652264,-58.402175 - 34.652202,-58.40232 -34.65222,-58.402402 - 34.652072,-58.402518 -34.652004,-58.402544 - 34.651951,-58.402689 -34.651932,-58.402822 - 34.651853,-58.403007 -34.651813,-58.403207 - 34.651613,-58.403375 -34.651674,-58.403426 - 34.651568,-58.403801 -34.651243,-58.404037 - 34.651101,-58.404137 -34.650981,-58.404302 - 34.65093,-58.404394 -34.650692,-58.404339 - 34.650611,-58.403461 -34.650755,-58.403233 - 34.650808,-58.401649 -34.651097,-58.401478 - 34.651124,-58.401359 -34.651154,-58.401269 - 34.651167,-58.400637 -34.651192,-58.400565 - 34.651239,-58.40044 -34.651804,-58.400404 - 34.652015,-58.400394 -34.652185,-58.400392 - 34.652398,-58.400395 -34.652505)),(-58.402045 -34.650034,-58.402048 -34.649968,-58.400971 - 34.649803,-58.400893 -34.650234,-58.401683 - 34.650366,-58.401833 -34.650353,-58.40189 - 34.650079,-58.40195 -34.650038,-58.402037 - 34.650036,-58.402045 -34.650034)))
2557	El Pueblito	Ciudad Autónoma de Buenos Aires	Comuna 4	Nueva Pompeya	(((--58.416078 -34.65845,-58.41529 -34.658173,- 58.415106 -34.658497,-58.415681 -34.658706,- 58.415824 -34.658742,-58.416201 -34.658809,- 58.416241 -34.658512,-58.416078 -34.65845)))



Handwritten signatures and initials.



Congreso de la Nación

13-PE-22  
OD 304  
368



		Aires			
2558	Villa 26	Ciudad Autónoma de Buenos Aires	Comuna 4	Barracas	(((--58.385922 -34.658096,-58.385863 - 34.657984,-58.385353 -34.657709,-58.385191 - 34.657868,-58.386188 -34.658461,-58.386312 - 34.658286,-58.385922 -34.658096)))
2559	El Campito	Ciudad Autónoma de Buenos Aires	Comuna 4	Nueva Pompeya	(((--58.422817 -34.648251,-58.42287 - 34.648227,-58.423001 -34.648101,-58.422595 - 34.647774,-58.422523 -34.647805,-58.422495 - 34.647834,-58.421991 -34.647993,-58.422056 - 34.648249,-58.422264 -34.648188,-58.42228 - 34.64828,-58.422373 -34.64827,-58.422379 - 34.648289,-58.42243 -34.648288,-58.422446 - 34.648252,-58.422671 -34.648241,-58.422753 - 34.648233,-58.422817 -34.648251)))
2560	19 de Octubre (Lamadrid)	Ciudad Autónoma de Buenos Aires	Comuna 4	La Boca	(((--58.35397 -34.634344,-58.354435 - 34.633566,-58.353684 -34.633241,-58.353727 - 34.634245,-58.35397 -34.634344)))
2562	Puente Barracas	Ciudad Autónoma de Buenos Aires	Comuna 4	Barracas	(((--58.380649 -34.647005,-58.380547 - 34.646969,-58.380372 -34.6479,-58.380466 - 34.647946,-58.380649 -34.647005)))
2563	Luján 2364	Ciudad Autónoma de Buenos Aires	Comuna 4	Barracas	(((--58.377861 -34.656304,-58.377742 - 34.656745,-58.377445 -34.656675,-58.377454 - 34.656553,-58.377332 -34.656527,-58.377243 - 34.656616,-58.377129 -34.656687,-58.376912 - 34.656737,-58.376638 -34.65672,-58.376336 - 34.656664,-58.376406 -34.656469,-58.376525 - 34.656501,-58.376643 -34.656516,-58.376757 - 34.656524,-58.376832 -34.65649,-58.376899 - 34.656494,-58.37705 -34.656391,-58.377066 - 34.65642,-58.377259 -34.656319,-58.377312 - 34.656174,-58.377861 -34.656304)))
2564	Lamadrid	Ciudad Autónoma de Buenos Aires	Comuna 4	La Boca	(((--58.354387 -34.634575,-58.353774 - 34.634326,-58.353259 -34.634158,-58.353304 - 34.634428,-58.353397 -34.635092,-58.353838 - 34.635311,-58.353943 -34.635292,-58.354387 - 34.634575)))
2565	Agustín de Vedia	Ciudad Autónoma de Buenos Aires	Comuna 4	Nueva Pompeya	(((--58.421982 -34.656207,-58.422484 - 34.655843,-58.422075 -34.655681,-58.422025 - 34.655722,-58.422067 -34.65576,-58.421756 - 34.656003,-58.421982 -34.656207)))
2566	Agustín Magaldi	Ciudad Autónoma de Buenos Aires	Comuna 4	Barracas	(((--58.391163 -34.660252,-58.391079 - 34.661098,-58.391384 -34.661178,-58.391454 - 34.660269,-58.391313 -34.660269,-58.391163 - 34.660252)))
2568	Pedro de	Ciudad	Comuna 4	La Boca	(((--58.353891 -34.635329,-58.353392 -



x J CL  
 [Handwritten signatures]



Congreso de la Nación

13-PE-22  
OD 304  
369



	Mendoza	Autónoma de Buenos Aires			34.635198,-58.353389 -34.635308,-58.353913 - 34.635778,-58.35421 -34.636174,-58.354275 - 34.636177,-58.354602 -34.635651,-58.353887 - 34.635336,-58.353891 -34.635329)))
2570	Villa 21-24	Ciudad Autónoma de Buenos Aires	Comuna 4	Barracas	((( -58.394616 -34.661102,-58.394472 - 34.661106,-58.39446 -34.661284,-58.394445 - 34.662153,-58.394597 -34.662163,-58.394884 - 34.662115,-58.395159 -34.662014,-58.395622 - 34.661887,-58.395903 -34.661831,-58.396269 - 34.661812,-58.396671 -34.661857,-58.397029 - 34.661903,-58.39744 -34.661773,-58.39773 - 34.661456,-58.397834 -34.661207,-58.397676 - 34.661011,-58.395927 -34.660275,-58.395724 - 34.65967,-58.396346 -34.658889,-58.397225 - 34.658617,-58.397643 -34.658251,-58.398733 - 34.658148,-58.398919 -34.658335,-58.399229 - 34.658522,-58.399551 -34.658871,-58.399142 - 34.660268,-58.399184 -34.660727,-58.39947 - 34.660883,-58.400136 -34.66065,-58.400539 - 34.660449,-58.400728 -34.660231,-58.401234 - 34.659426,-58.402034 -34.65762,-58.400688 - 34.657396,-58.401032 -34.656157,-58.401065 - 34.656054,-58.400305 -34.655854,-58.400379 - 34.655497,-58.400569 -34.654956,-58.401383 - 34.655126,-58.401567 -34.654411,-58.403207 - 34.654442,-58.403594 -34.653178,-58.404337 - 34.650961,-58.404137 -34.650981,-58.404037 - 34.651101,-58.403867 -34.651204,-58.403804 - 34.651244,-58.403426 -34.651576,-58.403375 - 34.651675,-58.403209 -34.651621,-58.403008 - 34.651815,-58.402823 -34.651854,-58.40269 - 34.651933,-58.402547 -34.651954,-58.402522 - 34.652005,-58.402406 -34.652075,-58.402322 - 34.652225,-58.402176 -34.652205,-58.401788 - 34.652267,-58.401754 -34.652311,-58.401418 - 34.652358,-58.401175 -34.652421,-58.400517 - 34.652521,-58.400391 -34.652509,-58.400391 - 34.652477,-58.400378 -34.651985,-58.400501 - 34.65114,-58.400505 -34.650916,-58.400372 - 34.65089,-58.399581 -34.650394,-58.39944 - 34.650289,-58.399272 -34.649678,-58.399382 - 34.649376,-58.400032 -34.647262,-58.399868 - 34.647262,-58.399556 -34.647547,-58.399406 - 34.647836,-58.399277 -34.648389,-58.399272 - 34.648815,-58.399177 -34.648923,-58.398931 - 34.649499,-58.398846 -34.649594,-58.398804 - 34.649619,-58.397547 -34.649087,-58.395588 - 34.648249,-58.391642 -34.646594,-58.391604 - 34.646685,-58.391513 -34.64667,-58.391411 - 34.646843,-58.391701 -34.646952,-58.391682 - 34.646997,-58.391638 -34.64701,-58.391663 - 34.647074,-58.39198 -34.647088,-58.392436 - 34.647269,-58.39233 -34.648383,-58.395503 - 34.648572,-58.395662 -34.648631,-58.395404 - 34.651506,-58.395067 -34.655978,-58.394713 - 34.659807,-58.394616 -34.661102),(-58.397384 - 34.650795,-58.396861 -34.650769,-58.396782 - 34.651376,-58.396666 -34.652064,-58.396719 - 34.652156,-58.396674 -34.652866,-58.397585 - 34.652918,-58.397645 -34.652774,-58.397683 - 34.652108,-58.397709 -34.651417,-58.397394 - 34.651419,-58.397384 -34.650795),(-58.403325 - 34.652663,-58.402822 -34.652598,-58.402844 - 34.652522,-58.402621 -34.652479,-58.402671 - 34.652387,-58.402743 -34.652278,-58.402824 - 34.652191,-58.402981 -34.652116,-58.403152 - 34.652098,-58.403296 -34.652074,-58.403414 -



Handwritten signatures and initials.



Congreso de la Nación

13-PE-22  
OD 304  
370



					34.652092,-58.40351 -34.652097,-58.403457 - 34.652515,-58.403377 -34.652506,-58.403325 - 34.652663)))
2576	Villa 13 Bis	Ciudad Autónoma de Buenos Aires	Comuna 7	Flores	((((-58.4453 -34.643637,-58.444212 -34.642726,- 58.443545 -34.64322,-58.443691 -34.643424,- 58.443975 -34.643503,-58.444779 -34.64389,- 58.444969 -34.643896,-58.445051 -34.643832,- 58.4453 -34.643637)))
2577	Padre Rodolfo Ricciardelli (Ex Villa 1-11-14)	Ciudad Autónoma de Buenos Aires	Comuna 7	Flores	((((-58.431205 -34.650058,-58.431113 - 34.650138,-58.431349 -34.650358,-58.44043 - 34.650814,-58.441555 -34.65087,-58.442682 - 34.65077,-58.443037 -34.65077,-58.443445 - 34.65071,-58.444553 -34.650982,-58.445372 - 34.650431,-58.446332 -34.649673,-58.446956 - 34.649168,-58.445314 -34.647755,-58.445984 - 34.647226,-58.445306 -34.646636,-58.445184 - 34.646684,-58.444744 -34.647001,-58.44492 - 34.647156,-58.444444 -34.647483,-58.444178 - 34.647253,-58.443943 -34.647027,-58.44338 - 34.646534,-58.438963 -34.650119,-58.438148 - 34.649474,-58.439633 -34.648347,-58.437452 - 34.647344,-58.437508 -34.647293,-58.438455 - 34.647738,-58.438681 -34.647185,-58.437963 - 34.646894,-58.437403 -34.647345,-58.436416 - 34.648157,-58.438775 -34.650111,-58.438835 - 34.650149,-58.438876 -34.650208,-58.438419 - 34.650173,-58.438091 -34.650168,-58.437741 - 34.650152,-58.437737 -34.650067,-58.435817 - 34.650028,-58.435814 -34.649919,-58.435811 - 34.649867,-58.435873 -34.64987,-58.435872 - 34.649709,-58.435785 -34.649705,-58.435783 - 34.649524,-58.435672 -34.649478,-58.435664 - 34.649443,-58.435642 -34.649376,-58.435633 - 34.64934,-58.435563 -34.649326,-58.43556 - 34.649247,-58.435895 -34.649254,-58.435654 - 34.649017,-58.435538 -34.648902,-58.434844 - 34.649456,-58.433424 -34.648256,-58.432478 - 34.649005,-58.432427 -34.649083,-58.432382 - 34.649016,-58.432291 -34.649061,-58.431973 - 34.649341,-58.43203 -34.649397,-58.431971 - 34.649457,-58.431898 -34.649521,-58.431868 - 34.649494,-58.431774 -34.649573,-58.431205 - 34.650058)))
2578	Barrio Obrero	Ciudad Autónoma de Buenos Aires	Comuna 8	Villa Lugano	((((-58.48708 -34.680194,-58.487056 -34.68043,- 58.487067 -34.681069,-58.487112 -34.681353,- 58.487422 -34.682037,-58.487475 -34.682079,- 58.487518 -34.682061,-58.48754 -34.681954,- 58.487529 -34.68192,-58.487717 -34.681849,- 58.487672 -34.681675,-58.487736 -34.681411,- 58.487793 -34.681028,-58.487428 -34.681009,- 58.48728 -34.68018,-58.48708 -34.680194)))
2579	Barrio Inta	Ciudad Autónoma de Buenos Aires	Comuna 8	Villa Lugano	((((-58.489296 -34.683346,-58.487583 - 34.682896,-58.485686 -34.682414,-58.485503 - 34.682395,-58.485419 -34.682446,-58.48523 - 34.682538,-58.484674 -34.682954,-58.484066 - 34.683393,-58.484968 -34.684103,-58.484293 - 34.684578,-58.484649 -34.684839,-58.484895 - 34.684902,-58.485171 -34.684951,-58.48552 - 34.684988,-58.485856 -34.684968,-58.48622 - 34.684911,-58.486854 -34.684856,-58.487546 - 34.684655,-58.488009 -34.684336,-58.488686 -



*[Handwritten signatures and initials]*




Congreso de la Nación

13-PE-22  
OD 304  
371



					34.683871,-58.48903 -34.683585,-58.489296 -34.683346)))
2580	Calacita	Ciudad Autónoma de Buenos Aires	Comuna 8	Villa Soldati	((( -58.451665 -34.663648,-58.453157 -34.662395,-58.452451 -34.661805,-58.450984 -34.662998,-58.451665 -34.663648)))
2581	Los Piletones	Ciudad Autónoma de Buenos Aires	Comuna 8	Villa Soldati	((( -58.45568 -34.661546,-58.455765 -34.661356,-58.455453 -34.661114,-58.45532 -34.661253,-58.45518 -34.66114,-58.454771 -34.661439,-58.454171 -34.661881,-58.453596 -34.662329,-58.452725 -34.663033,-58.452426 -34.663281,-58.452576 -34.663396,-58.452855 -34.663634,-58.453115 -34.663784,-58.453278 -34.663864,-58.45395 -34.664244,-58.454113 -34.664345,-58.454083 -34.664442,-58.454159 -34.664523,-58.455074 -34.665129,-58.455429 -34.664892,-58.455767 -34.664518,-58.455487 -34.664271,-58.45488 -34.663901,-58.45525 -34.663503,-58.456452 -34.663992,-58.456623 -34.663634,-58.456334 -34.663555,-58.455857 -34.66352,-58.455503 -34.663457,-58.455228 -34.663332,-58.454955 -34.663125,-58.45476 -34.662876,-58.454565 -34.662485,-58.454587 -34.662131,-58.454723 -34.662169,-58.454835 -34.662242,-58.455072 -34.662406,-58.455419 -34.662223,-58.455601 -34.661905,-58.45568 -34.661546)))
2582	La Esperanza	Ciudad Autónoma de Buenos Aires	Comuna 8	Villa Soldati	((( -58.455392 -34.660929,-58.455384 -34.661037,-58.455796 -34.661354,-58.456212 -34.661093,-58.456658 -34.660833,-58.456969 -34.660631,-58.457256 -34.660317,-58.456724 -34.659849,-58.455392 -34.660929)))
2583	Villa 15	Ciudad Autónoma de Buenos Aires	Comuna 8	Villa Lugano	((( -58.48752 -34.672788,-58.488447 -34.673595,-58.488378 -34.673648,-58.488416 -34.673677,-58.488362 -34.673886,-58.488414 -34.673894,-58.488398 -34.673957,-58.488456 -34.673965,-58.488448 -34.674018,-58.488369 -34.674011,-58.488358 -34.674066,-58.488411 -34.674074,-58.488396 -34.674121,-58.488493 -34.674184,-58.489065 -34.674559,-58.489379 -34.674138,-58.489397 -34.674061,-58.489629 -34.673729,-58.489434 -34.673597,-58.489556 -34.673476,-58.491211 -34.674606,-58.493444 -34.672434,-58.492587 -34.67182,-58.49221 -34.671339,-58.49216 -34.671241,-58.49236 -34.671074,-58.492585 -34.670921,-58.492547 -34.670869,-58.492383 -34.670762,-58.492047 -34.670543,-58.492392 -34.670035,-58.492381 -34.670013,-58.49265 -34.669663,-58.492425 -34.669509,-58.492646 -34.669247,-58.492642 -34.669201,-58.492966 -34.668844,-58.493084 -34.668921,-58.493556 -34.66843,-58.493608 -34.668462,-58.493781 -34.668356,-58.493922 -34.668277,-58.492406 -34.666666,-58.49222 -34.666813,-58.491965 -34.666612,-58.491739 -34.666798,-58.491716 -34.666784,-58.491665 -34.666825,-58.491677 -34.666848,-58.491212 -34.66723,-58.491339 -34.667345,-58.491235 -34.667427,-58.491165 -34.667363,-58.490925 -34.667576,-58.490898 -34.667554,-58.490798 -



\* J GZ  
J 8



Congreso de la Nación

13-PE-22  
OD 304  
372

					34.667646,-58.490809 -34.667671,-58.490378 - 34.668083,-58.490335 -34.668042,-58.489973 - 34.668317,-58.489424 -34.667832,-58.488873 - 34.668268,-58.489553 -34.668867,-58.488838 - 34.669449,-58.489489 -34.669997,-58.489356 - 34.67082,-58.489275 -34.67111,-58.488455 - 34.671838,-58.487362 -34.670845,-58.486284 - 34.67176,-58.486759 -34.672247,-58.487295 - 34.672709,-58.487457 -34.672846,-58.48752 - 34.672788)))
2584	Pirelli	Ciudad Autónoma de Buenos Aires	Comuna 8	Villa Lugano	(((-58.494951 -34.677111,-58.495425 - 34.677505,-58.495996 -34.677102,-58.495611 - 34.676767,-58.495294 -34.676997,-58.4952 - 34.676931,-58.494951 -34.677111)))
2585	Scapino	Ciudad Autónoma de Buenos Aires	Comuna 8	Villa Lugano	(((-58.496013 -34.675748,-58.496198 - 34.675547,-58.493339 -34.673883,-58.492828 - 34.673608,-58.492578 -34.673423,-58.492358 - 34.673676,-58.492964 -34.674033,-58.494158 - 34.6747,-58.494853 -34.675078,-58.495139 - 34.675224,-58.496013 -34.675748)))
2586	Barrio Fátima	Ciudad Autónoma de Buenos Aires	Comuna 8	Villa Soldati	(((-58.453207 -34.662345,-58.454589 - 34.66119,-58.454187 -34.660903,-58.455496 - 34.659867,-58.454488 -34.659086,-58.455596 - 34.658303,-58.453744 -34.6567,-58.450004 - 34.659684,-58.453207 -34.662345)))
2587	Los Pinos	Ciudad Autónoma de Buenos Aires	Comuna 8	Villa Soldati	(((-58.451625 -34.656854,-58.450699 - 34.656092,-58.450096 -34.656609,-58.451003 - 34.657383,-58.451625 -34.656854)))
2588	María Auxiliadora	Ciudad Autónoma de Buenos Aires	Comuna 8	Villa Lugano	(((-58.483319 -34.681859,-58.485463 - 34.682382,-58.485568 -34.682352,-58.487594 - 34.682875,-58.487656 -34.682748,-58.487214 - 34.682612,-58.487243 -34.682528,-58.486354 - 34.682294,-58.485758 -34.682145,-58.483542 - 34.681574,-58.483319 -34.681859)))
2592	Villa 20	Ciudad Autónoma de Buenos Aires	Comuna 8	Villa Lugano	(((-58.468951 -34.674476,-58.470012 - 34.673608,-58.468983 -34.672683,-58.4643 - 34.671684,-58.462854 -34.671311,-58.462064 - 34.671107,-58.461969 -34.671294,-58.462011 - 34.671341,-58.461838 -34.671524,-58.462146 - 34.671948,-58.461841 -34.672121,-58.461591 - 34.672382,-58.462401 -34.673491,-58.463277 - 34.674376,-58.463866 -34.675474,-58.463959 - 34.675603,-58.46472 -34.676288,-58.464395 - 34.676605,-58.464699 -34.676859,-58.464745 - 34.676963,-58.464512 -34.677149,-58.465078 - 34.677618,-58.466826 -34.676254,-58.467553 - 34.676873,-58.468323 -34.677535,-58.468029 - 34.677774,-58.467983 -34.677749,-58.467278 - 34.677162,-58.467237 -34.677164,-58.466806 - 34.677583,-58.467437 -34.678187,-58.467489 - 34.678249,-58.466989 -34.678674,-58.468077 - 34.67959,-58.470423 -34.677774,-58.469343 - 34.676759,-58.469701 -34.676468,-58.470126 - 34.676821,-58.470902 -34.676264,-58.468951 -



*Handwritten signatures and initials: CL, X, Y*





Congreso de la Nación

13-PE-22  
OD 304  
373



					34.674476)))
2593	Bermejo	Ciudad Autónoma de Buenos Aires	Comuna 8	Villa Lugano	((( -58.489472 -34.683333, -58.489568 -34.68321, -58.488847 -34.682694, -58.48828 -34.682182, -58.487858 -34.681834, -58.487713 -34.681865, -58.487548 -34.68194, -58.487573 -34.682026, -58.487481 -34.682099, -58.48743 -34.682059, -58.48738 -34.682197, -58.4873 -34.682399, -58.48724 -34.682601, -58.487703 -34.682747, -58.487656 -34.682858, -58.488419 -34.683073, -58.489472 -34.683333)))
2594	Emáus	Ciudad Autónoma de Buenos Aires	Comuna 8	Villa Riachuelo	((( -58.4673 -34.689394, -58.467282 -34.689431, -58.467289 -34.689435, -58.467576 -34.689647, -58.467091 -34.689967, -58.466492 -34.689432, -58.466543 -34.689316, -58.46669 -34.689082, -58.467096 -34.688953, -58.46739 -34.689246, -58.467298 -34.689392, -58.4673 -34.689394)))
2595	NHT del Trabajo	Ciudad Autónoma de Buenos Aires	Comuna 8	Villa Lugano	((( -58.495182 -34.669556, -58.493922 -34.668277, -58.493608 -34.668462, -58.493558 -34.668433, -58.493084 -34.668921, -58.492966 -34.668844, -58.492642 -34.669201, -58.492646 -34.669247, -58.492425 -34.669509, -58.49265 -34.669663, -58.492381 -34.670013, -58.492392 -34.670035, -58.492047 -34.670543, -58.492342 -34.670729, -58.492547 -34.670869, -58.492607 -34.670948, -58.493237 -34.670685, -58.493826 -34.670363, -58.493879 -34.6704, -58.494004 -34.6705, -58.494546 -34.671305, -58.494771 -34.671081, -58.494257 -34.670575, -58.494671 -34.670312, -58.494446 -34.670091, -58.494823 -34.669847, -58.495182 -34.669556)))
2597	Ramón Carillo	Ciudad Autónoma de Buenos Aires	Comuna 8	Villa Soldati	((( -58.45701 -34.654189, -58.456163 -34.654815, -58.457365 -34.655804, -58.45661 -34.65636, -58.456394 -34.656152, -58.455599 -34.656769, -58.456142 -34.657212, -58.455382 -34.657847, -58.455999 -34.658398, -58.456538 -34.658867, -58.457105 -34.658409, -58.457565 -34.658811, -58.458759 -34.657901, -58.459879 -34.656867, -58.459765 -34.656605, -58.45701 -34.654189)))
2598	Lacarra	Ciudad Autónoma de Buenos Aires	Comuna 9	Parque Avellaneda	((( -58.464557 -34.653573, -58.463972 -34.65399, -58.464219 -34.654184, -58.464366 -34.654071, -58.464404 -34.654094, -58.464513 -34.654022, -58.464494 -34.65397, -58.464518 -34.653954, -58.464767 -34.653752, -58.464557 -34.653573)))
2599	Cildáñez	Ciudad Autónoma de Buenos Aires	Comuna 9	Parque Avellaneda	((( -58.471041 -34.658039, -58.472975 -34.662401, -58.474299 -34.661375, -58.473241 -34.6603, -58.475814 -34.658107, -58.473758 -34.656152, -58.472504 -34.657, -58.473617 -34.658095, -58.472882 -34.658656, -58.472765 -34.658757, -58.472417 -34.658436, -58.47211 -34.658133, -58.47298 -34.657502, -58.472492 -34.657064, -58.471514 -34.657692, -58.471041 -34.658039)))
2600	Nuestro Barrio	Ciudad	Comuna 9	Parque	((( -58.486676 -34.645427, -58.487041 -



*[Handwritten signatures and initials]*



Congreso de la Nación

13-PE-22  
OD 304  
374

		Autónoma de Buenos Aires		Avellaneda	34.645225,-58.48713 -34.645298,-58.487384 - 34.645078,-58.487202 -34.644951,-58.485403 - 34.645913,-58.485701 -34.64608,-58.48601 - 34.645847,-58.486061 -34.645903,-58.48652 - 34.645571,-58.486686 -34.645433,-58.486676 - 34.645427)))
2602	Playón de Chacarita	Ciudad Autónoma de Buenos Aires	Comuna 15	Chacarita	((((-58.456275 -34.584914,-58.45653 - 34.584892,-58.456784 -34.584832,-58.456927 - 34.584822,-58.457167 -34.584847,-58.457306 - 34.584883,-58.457496 -34.584882,-58.457672 - 34.584815,-58.457998 -34.584717,-58.458072 - 34.584696,-58.458172 -34.584646,-58.458137 - 34.584568,-58.458121 -34.584499,-58.458082 - 34.584394,-58.458035 -34.584356,-58.457916 - 34.584188,-58.45773 -34.583857,-58.457387 - 34.583948,-58.457287 -34.583792,-58.457245 - 34.583804,-58.457105 -34.583857,-58.456989 - 34.583746,-58.457087 -34.583709,-58.457022 - 34.583616,-58.455557 -34.584153,-58.455394 - 34.584239,-58.455257 -34.584293,-58.455069 - 34.584354,-58.455067 -34.5845,-58.455116 - 34.584584,-58.455203 -34.584638,-58.455298 - 34.584714,-58.455399 -34.584681,-58.45543 - 34.584733,-58.45542 -34.584782,-58.455443 - 34.584878,-58.455505 -34.584857,-58.455626 - 34.584825,-58.455987 -34.584698,-58.45601 - 34.584623,-58.456131 -34.584592,-58.456174 - 34.584652,-58.456198 -34.584692,-58.456183 - 34.584723,-58.456219 -34.584808,-58.456275 - 34.584914)))
2603	La Carbonilla	Ciudad Autónoma de Buenos Aires	Comuna 15	Paternal	((((-58.467414 -34.598383,-58.467495 - 34.598414,-58.469536 -34.599154,-58.469964 - 34.599061,-58.470128 -34.599038,-58.470321 - 34.599082,-58.470376 -34.599138,-58.470476 - 34.59909,-58.470524 -34.599155,-58.470597 - 34.599137,-58.471331 -34.599288,-58.471579 - 34.59931,-58.471579 -34.599381,-58.472306 - 34.599548,-58.473401 -34.599779,-58.474204 - 34.599888,-58.474497 -34.599947,-58.475244 - 34.60013,-58.475263 -34.600032,-58.472573 - 34.599153,-58.469941 -34.598138,-58.467603 - 34.597343,-58.46739 -34.597834,-58.468252 - 34.598152,-58.468083 -34.598438,-58.467493 - 34.598265,-58.467414 -34.598383)))
2604	Jorge Newbery	Ciudad Autónoma de Buenos Aires	Comuna 15	Chacarita	((((-58.458999 -34.59646,-58.45832 -34.596422,- 58.458503 -34.59675,-58.459042 -34.596628,- 58.458999 -34.59646)))
2605	Barrio 29 de Septiembre	Río Negro	Bariloche	San Carlos De Bariloche	((((-71.347877 -41.174907,-71.347473 - 41.171965,-71.340518 -41.169955,-71.340194 - 41.170393,-71.339801 -41.170275,-71.339563 - 41.17052,-71.339332 -41.170628,-71.339014 - 41.170482,-71.338768 -41.170643,-71.338563 - 41.170565,-71.338079 -41.171057,-71.337619 - 41.171657,-71.338421 -41.172183,-71.34 - 41.172687,-71.347877 -41.174907)))
2606	Juan Bautista Alberdi II	Chaco	San Fernando	Resistencia	((((-58.98277 -27.483155,-58.982894 - 27.483117,-58.983099 -27.481455,-58.98362 -



*[Handwritten signatures and initials]*



Congreso de la Nación

13-PE-22  
OD 304  
375



					27.480967,-58.983609 -27.480887,-58.982733 - 27.480089,-58.981012 -27.481564,-58.981056 - 27.48163,-58.98277 -27.483155)))
2641	Entre Cerros	Río Negro	Bariloche	San Carlos De Bariloche	(((-71.351381 -41.177829,-71.349624 - 41.182495,-71.347033 -41.181425,-71.350399 - 41.177438,-71.351381 -41.177829)))
2642	La Habana	Río Negro	Bariloche	San Carlos De Bariloche	(((-71.27723 -41.151196,-71.278684 - 41.150094,-71.279323 -41.151081,-71.276906 - 41.152771,-71.276111 -41.152224,-71.276116 - 41.152146,-71.276893 -41.151485,-71.277118 - 41.15133,-71.27723 -41.151196)))
2643	Barda Este	Río Negro	Bariloche	San Carlos De Bariloche	(((-71.280635 -41.146733,-71.280175 - 41.147703,-71.279948 -41.147916,-71.279854 - 41.147914,-71.27985 -41.148066,-71.279909 - 41.148141,-71.279913 -41.148355,-71.279987 - 41.148488,-71.280017 -41.148704,-71.280384 - 41.148944,-71.280665 -41.148309,-71.280807 - 41.147659,-71.280984 -41.147566,-71.281194 - 41.14734,-71.281419 -41.146809,-71.281418 - 41.146608,-71.28153 -41.14631,-71.281793 - 41.146221,-71.282194 -41.144871,-71.282189 - 41.144512,-71.281908 -41.144272,-71.281303 - 41.144352,-71.281104 -41.144406,-71.281163 - 41.144684,-71.281057 -41.14505,-71.280873 - 41.14576,-71.280635 -41.146733)))
2644	Valle Gas	Río Negro	Bariloche	San Carlos De Bariloche	(((-71.281026 -41.141144,-71.281018 - 41.141597,-71.280999 -41.141716,-71.279723 - 41.142477,-71.279657 -41.14177,-71.279752 - 41.141762,-71.279712 -41.14154,-71.279811 - 41.141518,-71.279774 -41.141308,-71.279602 - 41.140993,-71.279548 -41.140977,-71.279393 - 41.140579,-71.27943 -41.140558,-71.279205 - 41.139845,-71.278982 -41.139144,-71.278977 - 41.13908,-71.27935 -41.13909,-71.279366 - 41.139288,-71.279497 -41.139696,-71.279578 - 41.139884,-71.279602 -41.140003,-71.279744 - 41.140169,-71.279881 -41.140431,-71.280106 - 41.141074,-71.280154 -41.141124,-71.281026 - 41.141144)))
2645	Manzana 200	Río Negro	Bariloche	San Carlos De Bariloche	(((-71.279548 -41.136846,-71.278919 - 41.137374,-71.279078 -41.139032,-71.279515 - 41.139023,-71.279548 -41.136846)))
2646	Unión	Río Negro	Bariloche	San Carlos De Bariloche	(((-71.342796 -41.162786,-71.341788 - 41.163592,-71.342098 -41.163831,-71.342634 - 41.163369,-71.342734 -41.163695,-71.343128 - 41.163602,-71.342855 -41.162789,-71.342796 - 41.162786)))
2647	Eva Perón	Río Negro	Bariloche	San Carlos De Bariloche	(((-71.305114 -41.161388,-71.304101 - 41.161585,-71.303945 -41.160669,-71.307401 - 41.160326,-71.307453 -41.160865,-71.307671 - 41.16095,-71.307943 -41.161009,-71.307813 - 41.161186,-71.308048 -41.161335,-71.308262 - 41.161606,-71.308093 -41.161721,-71.308466 - 41.161929,-71.307675 -41.162784,-71.307397 - 41.162578,-71.307952 -41.161996,-71.308035 -



Handwritten signatures and initials.



Congreso de la Nación

13-PE-22  
OD 304  
376



					41.161885,-71.307955 -41.161659,-71.307794 - 41.161524,-71.307625 -41.161477,-71.307287 - 41.161485,-71.307014 -41.16158,-71.306863 - 41.1616,-71.306651 -41.16139,-71.306638 - 41.161269,-71.305927 -41.161132,-71.305718 - 41.161156,-71.305463 -41.16119,-71.305114 - 41.161388)))
2648	Alun Ruca	Río Negro	Bariloche	San Carlos De Bariloche	((((-71.278545 -41.150048,-71.27709 - 41.147733,-71.276756 -41.147615,-71.276387 - 41.147623,-71.275655 -41.147605,-71.27354 - 41.147563,-71.26992 -41.147535,-71.269653 - 41.147692,-71.270608 -41.148449,-71.275966 - 41.152241,-71.276077 -41.152148,-71.276473 - 41.151772,-71.276877 -41.151375,-71.278545 - 41.150048)))
2649	40 Viviendas	Río Negro	Bariloche	San Carlos De Bariloche	((((-71.275234 -41.153099,-71.275144 - 41.153036,-71.275025 -41.153135,-71.274916 - 41.153095,-71.274563 -41.152848,-71.274094 - 41.152507,-71.273926 -41.152659,-71.274189 - 41.152904,-71.274613 -41.153083,-71.275094 - 41.153199,-71.275234 -41.153099)))
2650	Don Bosco	Río Negro	Bariloche	Villa Campanario	((((-71.499442 -41.059806,-71.498518 - 41.058122,-71.498415 -41.057875,-71.498136 - 41.05764,-71.497341 -41.056578,-71.496844 - 41.057404,-71.496255 -41.057308,-71.495673 - 41.057461,-71.495039 -41.057703,-71.494802 - 41.057583,-71.494216 -41.057286,-71.494013 - 41.057459,-71.49444 -41.05769,-71.494085 - 41.058298,-71.493941 -41.058504,-71.493678 - 41.058444,-71.493391 -41.059089,-71.498573 - 41.061362,-71.499494 -41.060622,-71.499442 - 41.059806)),((-71.49855 -41.056267,-71.49848 - 41.056007,-71.497984 -41.056128,-71.497885 - 41.055907,-71.497137 -41.055924,-71.49682 - 41.056178,-71.497341 -41.056578,-71.49855 - 41.056267)),((-71.495518 -41.056196,-71.495518 - -41.056492,-71.495373 -41.056575,-71.494988 - 41.056602,-71.494936 -41.056211,-71.495518 - 41.056196)))
2651	Nahuel Hue	Río Negro	Bariloche	San Carlos De Bariloche	((((-71.317073 -41.167527,-71.310383 - 41.173134,-71.311356 -41.173995,-71.312039 - 41.174605,-71.315253 -41.177225,-71.321509 - 41.171978,-71.322402 -41.171229,-71.322367 - 41.171204,-71.324203 -41.16965,-71.324376 - 41.169482,-71.323777 -41.169113,-71.323874 - 41.169002,-71.323453 -41.168745,-71.323213 - 41.168969,-71.321028 -41.167461,-71.320116 - 41.168217,-71.318073 -41.166768,-71.317113 - 41.167557,-71.317073 -41.167527)))
2653	Mari Mari	Río Negro	Bariloche	San Carlos De Bariloche	((((-71.270945 -41.152195,-71.271146 - 41.15203,-71.271303 -41.152137,-71.271641 - 41.151843,-71.271543 -41.151749,-71.271708 - 41.151608,-71.270275 -41.150517,-71.269291 - 41.15124,-71.270391 -41.152034,-71.270537 - 41.151901,-71.270945 -41.152195)))
2654	Ex Matadero	Río Negro	Bariloche	San Carlos De Bariloche	((((-71.278416 -41.135361,-71.279665 - 41.134303,-71.279311 -41.13327,-71.279116 -



Handwritten signatures and initials.



Congreso de la Nación

13-PE-22  
OD 304  
377



					41.133262,-71.27909 -41.13373,-71.279268 - 41.13416,-71.278493 -41.13444,-71.278422 - 41.134355,-71.277981 -41.134538,-71.278072 - 41.134696,-71.277991 -41.134741,-71.278416 - 41.135361)))
2655	Barrio Inta	Río Negro	Bariloche	San Carlos De Bariloche	(((-71.257476 -41.128677,-71.257836 - 41.128158,-71.257219 -41.127803,-71.256684 - 41.128432,-71.257476 -41.128677)),((-71.25899 -41.128561,-71.258815 -41.129053,-71.258816 - 41.129053,-71.259376 -41.129148,-71.261767 - 41.129247,-71.262357 -41.129402,-71.262416 - 41.128419,-71.261193 -41.128684,-71.260481 - 41.128802,-71.25899 -41.128561)))
2656	Arrayanes	Río Negro	Bariloche	San Carlos De Bariloche	(((-71.301115 -41.15701,-71.301256 - 41.157955,-71.300959 -41.157955,-71.300509 - 41.157997,-71.300204 -41.158099,-71.299765 - 41.158497,-71.299407 -41.158708,-71.299149 - 41.158966,-71.29894 -41.159205,-71.298301 - 41.159492,-71.298221 -41.159591,-71.298192 - 41.159668,-71.29829 -41.159827,-71.298946 - 41.160378,-71.299293 -41.160361,-71.299406 - 41.160812,-71.300476 -41.160692,-71.300713 - 41.161338,-71.300825 -41.161356,-71.301859 - 41.161189,-71.301991 -41.161895,-71.301984 - 41.162083,-71.302578 -41.162006,-71.302575 - 41.161989,-71.302944 -41.161935,-71.304054 - 41.161799,-71.304149 -41.161822,-71.304311 - 41.161772,-71.30431 -41.161717,-71.30437 - 41.161701,-71.304336 -41.16154,-71.304412 - 41.161525,-71.305114 -41.161388,-71.305201 - 41.161378,-71.305244 -41.161412,-71.30509 - 41.161594,-71.304804 -41.161789,-71.304449 - 41.161997,-71.304121 -41.162242,-71.303623 - 41.162504,-71.303424 -41.162509,-71.303247 - 41.162475,-71.302935 -41.162559,-71.302048 - 41.162724,-71.301808 -41.162699,-71.301656 - 41.162768,-71.302092 -41.162985,-71.302017 - 41.163111,-71.30137 -41.162945,-71.301001 - 41.162759,-71.30095 -41.162644,-71.30071 - 41.161856,-71.300282 -41.161586,-71.299951 - 41.161471,-71.298419 -41.160374,-71.297847 - 41.159651,-71.297828 -41.159515,-71.298411 - 41.159104,-71.299091 -41.158452,-71.299724 - 41.158025,-71.299704 -41.157692,-71.299713 - 41.15757,-71.299819 -41.157492,-71.299951 - 41.15755,-71.300648 -41.15709,-71.301115 - 41.15701)))
2657	Vivero	Río Negro	Bariloche	San Carlos De Bariloche	(((-71.296908 -41.159654,-71.296611 - 41.159571,-71.295459 -41.16,-71.295653 - 41.160325,-71.296248 -41.159981,-71.296179 - 41.159903,-71.296426 -41.159818,-71.296504 - 41.159924,-71.296862 -41.159774,-71.296767 - 41.160219,-71.296914 -41.160494,-71.297803 - 41.161542,-71.297965 -41.161961,-71.298557 - 41.162743,-71.298952 -41.16324,-71.2992 - 41.163874,-71.300349 -41.16426,-71.30076 - 41.164206,-71.301719 -41.164559,-71.302018 - 41.16409,-71.300651 -41.163703,-71.299842 - 41.163107,-71.297986 -41.160953,-71.297844 - 41.160806,-71.297527 -41.160001,-71.297736 - 41.159308,-71.297588 -41.1592,-71.297302 - 41.159277,-71.297069 -41.159444,-71.296911 - 41.159648,-71.296908 -41.159654)),((-71.295383



*[Handwritten signatures and initials]*



Congreso de la Nación

13-PE-22  
OD 304  
378



					-41.161318,-71.29492 -41.160574,-71.294819 - 41.160605,-71.294635 -41.160314,-71.294327 - 41.160485,-71.294938 -41.161504,-71.295383 - 41.161318)),((-71.296806 -41.16191,-71.296356 -41.162395,-71.296359 -41.162545,-71.296424 - 41.162648,-71.296712 -41.162763,-71.296975 - 41.1627,-71.297315 -41.162609,-71.297509 - 41.162532,-71.297613 -41.162473,-71.297088 - 41.161991,-71.296806 -41.16191)))
2658	Virgen Misionera	Río Negro	Bariloche	San Carlos De Bariloche	((((-71.396298 -41.129885,-71.396196 - 41.130446,-71.39609 -41.130731,-71.395737 - 41.130936,-71.39448 -41.131475,-71.393973 - 41.131618,-71.393818 -41.131973,-71.39231 - 41.132175,-71.392215 -41.132332,-71.391791 - 41.132314,-71.391815 -41.13213,-71.391505 - 41.132148,-71.390796 -41.132359,-71.390504 - 41.132395,-71.390075 -41.132637,-71.389067 - 41.132696,-71.389252 -41.133602,-71.391297 - 41.132992,-71.392072 -41.13301,-71.392581 - 41.132913,-71.392518 -41.133311,-71.390945 - 41.1334,-71.390027 -41.13367,-71.389961 - 41.133975,-71.389532 -41.134047,-71.388583 - 41.133975,-71.388134 -41.133972,-71.387088 - 41.13393,-71.385742 -41.133659,-71.385265 - 41.133468,-71.384902 -41.133615,-71.384257 - 41.133207,-71.38443 -41.132771,-71.384555 - 41.132242,-71.384943 -41.131677,-71.384894 - 41.131432,-71.385086 -41.130675,-71.385023 - 41.128695,-71.385062 -41.127881,-71.385212 - 41.127829,-71.385758 -41.128226,-71.385949 - 41.128406,-71.385995 -41.128573,-71.385902 - 41.128737,-71.385893 -41.129064,-71.385882 - 41.132435,-71.387173 -41.132413,-71.387276 - 41.132437,-71.38823 -41.132396,-71.388238 - 41.132029,-71.388144 -41.130317,-71.38986 - 41.130296,-71.389843 -41.131135,-71.391422 - 41.131097,-71.391432 -41.130788,-71.392367 - 41.130769,-71.392373 -41.130726,-71.393281 - 41.130704,-71.393274 -41.130582,-71.393494 - 41.130583,-71.393855 -41.130588,-71.393853 - 41.130252,-71.39451 -41.130258,-71.396292 - 41.129836,-71.396298 -41.129885)))
2659	San Cayetanito	Río Negro	Bariloche	San Carlos De Bariloche	((((-71.282075 -41.141896,-71.281082 - 41.141765,-71.28051 -41.143005,-71.280319 - 41.143657,-71.280495 -41.143732,-71.280772 - 41.143795,-71.28103 -41.144309,-71.281252 - 41.144243,-71.281303 -41.144352,-71.281908 - 41.144272,-71.281764 -41.143906,-71.281767 - 41.143682,-71.282167 -41.143323,-71.282216 - 41.1432,-71.282098 -41.14295,-71.282252 - 41.142702,-71.282231 -41.142423,-71.282113 - 41.142207,-71.28213 -41.142097,-71.282075 - 41.141896)))
2660	Nueva Jamaica	Río Negro	Bariloche	San Carlos De Bariloche	((((-71.450497 -41.108525,-71.449954 - 41.10873,-71.449183 -41.108992,-71.449015 - 41.109034,-71.448013 -41.109533,-71.448935 - 41.110494,-71.451075 -41.112636,-71.45402 - 41.115362,-71.457977 -41.113172,-71.453715 - 41.109088,-71.452805 -41.108076,-71.452559 - 41.108274,-71.452216 -41.108442,-71.452033 - 41.108519,-71.451373 -41.108567,-71.450497 - 41.108525)))



Handwritten signatures and initials.



Congreso de la Nación

13-PE-22  
OD 304  
379



2661	Dos de Abril	Río Negro	Bariloche	San Carlos De Bariloche	((((-71.335548 -41.168925,-71.334693 -41.171252,-71.335634 -41.17149,-71.336489 -41.17031,-71.337419 -41.170727,-71.33682 -41.171522,-71.337688 -41.17148,-71.338128 -41.170928,-71.336579 -41.170152,-71.336505 -41.17,-71.33645 -41.169562,-71.337229 -41.168683,-71.336259 -41.168296,-71.335548 -41.168925))))))
2669	Los Arenales	Entre Ríos	Paraná	Paraná	((((-60.496602 -31.708938,-60.497045 -31.709252,-60.497543 -31.709607,-60.499039 -31.710195,-60.498951 -31.709571,-60.498422 -31.707063,-60.496808 -31.705985,-60.495779 -31.705494,-60.495514 -31.706133,-60.495911 -31.706363,-60.495591 -31.706746,-60.495238 -31.706919,-60.495264 -31.707332,-60.4953 -31.707907,-60.495809 -31.708341,-60.496267 -31.708672,-60.496584 -31.708923,-60.496602 -31.708938))))))
2670	La Toma Nueva	Entre Ríos	Paraná	Paraná	((((-60.492451 -31.707043,-60.493386 -31.711437,-60.496394 -31.710982,-60.496317 -31.71048,-60.496137 -31.710193,-60.496663 -31.710089,-60.49728 -31.709451,-60.495296 -31.708012,-60.494584 -31.707042,-60.493484 -31.70687,-60.492451 -31.707043))))))
2671	Camino Costero	Entre Ríos	Paraná	Paraná	((((-60.492831 -31.705019,-60.490256 -31.703815,-60.49024 -31.704102,-60.492608 -31.705288,-60.492831 -31.705019))))))
2672	Estación Parera	Entre Ríos	Paraná	Paraná	((((-60.461022 -31.752353,-60.460678 -31.752417,-60.460751 -31.752771,-60.461122 -31.752715,-60.461022 -31.752353)),((-60.460247 -31.752297,-60.460668 -31.752201,-60.460569 -31.751607,-60.459437 -31.751773,-60.458941 -31.751782,-60.457935 -31.751527,-60.457184 -31.7514,-60.456507 -31.751388,-60.454902 -31.751527,-60.454962 -31.751827,-60.446708 -31.752706,-60.44655 -31.751739,-60.445584 -31.751854,-60.445713 -31.752839,-60.443526 -31.753209,-60.443755 -31.754216,-60.449319 -31.753368,-60.455084 -31.752442,-60.455386 -31.754001,-60.456105 -31.753882,-60.455595 -31.752881,-60.455949 -31.752875,-60.458586 -31.752419,-60.45898 -31.752409,-60.460413 -31.753083,-60.460247 -31.752297))))))
2673	San José	Entre Ríos	Paraná	Paraná	((((-60.466813 -31.766965,-60.465015 -31.767273,-60.465137 -31.767748,-60.464793 -31.767809,-60.464936 -31.768667,-60.464738 -31.768697,-60.464532 -31.76907,-60.463596 -31.768692,-60.463406 -31.767829,-60.464169 -31.767707,-60.463893 -31.766217,-60.462491 -31.76642,-60.46236 -31.76568,-60.463848 -31.765427,-60.464006 -31.766171,-60.466614 -31.765768,-60.466813 -31.766965))))))
2674	Cuatro de Junio	Entre Ríos	Paraná	Paraná	((((-60.47601 -31.754768,-60.474692 -31.754893,-60.473877 -31.755022,-60.473889 -31.755102,-60.473355 -31.755175,-60.472959 -31.753457,-60.474417 -31.75317,-60.474745 -31.752999,-60.474497 -31.75204,-60.475373 -



x J CL  
 [Handwritten signatures]



Congreso de la Nación

13-PE-22  
OD 304  
380



					31.751873,-60.475672 -31.752637,-60.476029 - 31.753455,-60.47627 -31.75341,-60.47649 - 31.754077,-60.479008 -31.753761,-60.479089 - 31.75378,-60.479109 -31.753847,-60.478781 - 31.755122,-60.478846 -31.755244,-60.478441 - 31.757146,-60.478249 -31.75761,-60.477662 - 31.757533,-60.476863 -31.757677,-60.476725 - 31.757644,-60.476237 -31.754947,-60.476151 - 31.754815,-60.47601 -31.754768)))
2675	El Trébol	Entre Rios	Paraná	Paraná	(((-60.461889 -31.756423,-60.462534 - 31.75629,-60.461854 -31.754186,-60.461123 - 31.753123,-60.460672 -31.753341,-60.461572 - 31.754488,-60.461974 -31.755476,-60.461712 - 31.755561,-60.461889 -31.756423)))
2676	Las Rosas	Entre Rios	Paraná	Paraná	(((-60.462367 -31.756363,-60.461797 - 31.756543,-60.462364 -31.758768,-60.463383 - 31.758603,-60.462754 -31.757085,-60.462367 - 31.756363)))
2677	Illia	Entre Rios	Paraná	Paraná	(((-60.474136 -31.764065,-60.474024 - 31.763577,-60.473599 -31.763485,-60.472517 - 31.763568,-60.472672 -31.764347,-60.471313 - 31.764584,-60.471192 -31.764029,-60.470748 - 31.764091,-60.4709 -31.764633,-60.470158 - 31.764752,-60.470157 -31.765071,-60.470257 - 31.765176,-60.471616 -31.766386,-60.472995 - 31.765603,-60.472857 -31.765221,-60.473252 - 31.764892,-60.473647 -31.765425,-60.474871 - 31.765265,-60.47496 -31.765165,-60.474827 - 31.764528,-60.474338 -31.764593,-60.474132 - 31.764749,-60.474014 -31.764247,-60.474136 - 31.764065)))
2678	Bajada Grande	Entre Rios	Paraná	Paraná	(((-60.563685 -31.717322,-60.562754 - 31.718553,-60.562971 -31.71916,-60.563199 - 31.719108,-60.56371 -31.718926,-60.563591 - 31.718662,-60.563797 -31.718562,-60.56398 - 31.718751,-60.564284 -31.718653,-60.564256 - 31.718265,-60.564146 -31.718087,-60.563944 - 31.717902,-60.563685 -31.717322)),((-60.576987 -31.720394,-60.577097 -31.720492,-60.577004 - 31.720591,-60.577079 -31.720779,-60.576976 - 31.721101,-60.576915 -31.721607,-60.576959 - 31.722068,-60.576764 -31.722872,-60.577117 - 31.724154,-60.577172 -31.724666,-60.577398 - 31.724659,-60.57735 -31.723792,-60.577177 - 31.723307,-60.577296 -31.722269,-60.577226 - 31.72219,-60.577226 -31.721654,-60.577473 - 31.720619,-60.577255 -31.720235,-60.57726 - 31.720021,-60.577133 -31.719713,-60.577021 - 31.719026,-60.576893 -31.718729,-60.576819 - 31.718387,-60.576918 -31.718362,-60.576769 - 31.717632,-60.576422 -31.717678,-60.576427 - 31.71778,-60.576581 -31.718348,-60.576499 - 31.718377,-60.576556 -31.718672,-60.576623 - 31.718808,-60.576698 -31.719274,-60.57677 - 31.719433,-60.576858 -31.719783,-60.576886 - 31.71993,-60.576893 -31.720183,-60.576648 - 31.720389,-60.576795 -31.720546,-60.576987 - 31.720394)),((-60.570894 -31.71417,-60.57115 - 31.714601,-60.571407 -31.714775,-60.571661 - 31.714676,-60.5716 -31.714399,-60.571639 - 31.714131,-60.571553 -31.71394,-60.571807 -



*Handwritten signatures and initials*





Congreso de la Nación

13-PE-22  
OD 304  
381



					31.713471,-60.572121 -31.71305,-60.57276 - 31.713105,-60.573316 -31.713137,-60.573664 - 31.713132,-60.573902 -31.713598,-60.574461 - 31.713592,-60.576005 -31.717048,-60.576162 - 31.717317,-60.576404 -31.717334,-60.576409 - 31.717334,-60.576563 -31.717329,-60.576521 - 31.71693,-60.576393 -31.716204,-60.576346 - 31.715714,-60.57632 -31.715374,-60.575954 - 31.713942,-60.575211 -31.712069,-60.574751 - 31.711738,-60.574211 -31.711697,-60.573745 - 31.711588,-60.572894 -31.710826,-60.572529 - 31.71072,-60.571296 -31.711129,-60.570554 - 31.710935,-60.569765 -31.710491,-60.569047 - 31.710588,-60.569366 -31.711484,-60.568905 - 31.711842,-60.568079 -31.711179,-60.567296 - 31.711397,-60.56694 -31.711056,-60.565704 - 31.711296,-60.565517 -31.711069,-60.565543 - 31.710684,-60.56465 -31.71067,-60.564681 - 31.710839,-60.563857 -31.710852,-60.563406 - 31.710871,-60.563181 -31.711012,-60.563274 - 31.711323,-60.562752 -31.71148,-60.562642 - 31.711583,-60.56296 -31.712141,-60.56208 - 31.712531,-60.562064 -31.712688,-60.558689 - 31.713798,-60.55895 -31.715048,-60.558343 - 31.715372,-60.558516 -31.715577,-60.55873 - 31.715462,-60.558843 -31.715902,-60.559096 - 31.715821,-60.559111 -31.715703,-60.559391 - 31.715585,-60.559287 -31.715281,-60.560341 - 31.714961,-60.560478 -31.715326,-60.560706 - 31.715253,-60.560574 -31.714883,-60.561681 - 31.714514,-60.561781 -31.714788,-60.562118 - 31.714697,-60.561964 -31.714419,-60.562317 - 31.714302,-60.562514 -31.714693,-60.562813 - 31.714601,-60.562726 -31.714481,-60.563077 - 31.714366,-60.563311 -31.714546,-60.563357 - 31.714788,-60.563706 -31.714745,-60.563666 - 31.714516,-60.563748 -31.714509,-60.565096 - 31.714344,-60.565265 -31.71515,-60.564576 - 31.715321,-60.564647 -31.715504,-60.565638 - 31.715489,-60.566542 -31.715168,-60.567126 - 31.715274,-60.567635 -31.715316,-60.567843 - 31.715222,-60.568032 -31.71494,-60.5675 - 31.71458,-60.56794 -31.714429,-60.56833 - 31.714288,-60.568688 -31.714036,-60.569469 - 31.713655,-60.569835 -31.713353,-60.570294 - 31.713584,-60.570318 -31.713608,-60.570202 - 31.713853,-60.570224 -31.713968,-60.570559 - 31.714342,-60.570894 -31.71417)))
2679	El Perejil	Entre Rios	Paraná	Paraná	(((-60.540018 -31.763778,-60.541044 - 31.767972,-60.542283 -31.767961,-60.542617 - 31.76654,-60.544481 -31.765018,-60.544379 - 31.76303,-60.540018 -31.763778)))
2680	Puerto Viejo	Entre Rios	Paraná	Paraná	(((-60.54222 -31.718453,-60.542241 - 31.718556,-60.542127 -31.719214,-60.542183 - 31.719413,-60.542535 -31.719686,-60.542833 - 31.719855,-60.542886 -31.720029,-60.542913 - 31.720213,-60.543282 -31.720538,-60.543385 - 31.720561,-60.543068 -31.719594,-60.542445 - 31.718768,-60.542307 -31.718542,-60.542232 - 31.718441,-60.543112 -31.717662,-60.543073 - 31.715373,-60.542655 -31.714781,-60.542808 - 31.714701,-60.542663 -31.714472,-60.5425 - 31.71457,-60.542303 -31.714286,-60.544637 - 31.71257,-60.544473 -31.712203,-60.543191 - 31.713105,-60.542664 -31.713539,-60.541802 -



Handwritten signatures and initials.



Congreso de la Nación

13-PE-22  
OD 304  
382



					31.714267,-60.540532 -31.715798,-60.541233 - 31.71656,-60.541557 -31.717097,-60.541715 - 31.717662,-60.54222 -31.718453)))
2681	General Mosconi Viejo	Entre Ríos	Paraná	Paraná	((( -60.553039 -31.727981,-60.552434 - 31.726969,-60.552277 -31.726791,-60.551762 - 31.725781,-60.551732 -31.725793,-60.551529 - 31.725427,-60.551443 -31.725464,-60.55136 - 31.725296,-60.551332 -31.725304,-60.551224 - 31.725078,-60.551199 -31.725088,-60.551157 - 31.725009,-60.551197 -31.724994,-60.551038 - 31.724713,-60.551167 -31.724654,-60.551369 - 31.724553,-60.551719 -31.72435,-60.551645 - 31.723662,-60.552421 -31.723455,-60.553195 - 31.723246,-60.553792 -31.723168,-60.554111 - 31.72318,-60.55457 -31.723269,-60.555294 - 31.723477,-60.555455 -31.724197,-60.555461 - 31.724305,-60.555508 -31.724434,-60.555565 - 31.724517,-60.555154 -31.725043,-60.555148 - 31.725064,-60.555144 -31.725316,-60.554364 - 31.7253,-60.554374 -31.725351,-60.554372 - 31.72546,-60.554335 -31.725537,-60.554287 - 31.725572,-60.554227 -31.725616,-60.55409 - 31.725689,-60.554692 -31.726889,-60.554748 - 31.727206,-60.554676 -31.727301,-60.553039 - 31.727981)))
2682	Bajo España	Entre Ríos	Paraná	Paraná	((( -60.544636 -31.729559,-60.544743 - 31.729259,-60.544673 -31.72891,-60.544655 - 31.728592,-60.544546 -31.728244,-60.544517 - 31.727888,-60.544429 -31.727444,-60.544287 - 31.727005,-60.543877 -31.727081,-60.54368 - 31.727435,-60.543624 -31.727837,-60.543784 - 31.728117,-60.543764 -31.728324,-60.543673 - 31.728419,-60.543405 -31.728723,-60.542871 - 31.728921,-60.543232 -31.729051,-60.544352 - 31.729457,-60.544636 -31.729559)))
2683	Humito	Entre Ríos	Paraná	Paraná	((( -60.54651 -31.72793,-60.547657 -31.72723,- 60.54795 -31.727585,-60.548792 -31.726624,- 60.549023 -31.726542,-60.549483 -31.726998,- 60.549962 -31.726299,-60.550182 -31.725595,- 60.550192 -31.725019,-60.549883 -31.724702,- 60.54976 -31.724261,-60.549538 -31.723719,- 60.548959 -31.72237,-60.54831 -31.722483,- 60.547999 -31.722045,-60.547424 -31.722245,- 60.546628 -31.722457,-60.546315 -31.722611,- 60.546034 -31.723009,-60.545535 -31.723371,- 60.546505 -31.723872,-60.546828 -31.724124,- 60.547079 -31.724713,-60.547205 -31.725221,- 60.547114 -31.725741,-60.546881 -31.726146,- 60.546484 -31.726154,-60.546232 -31.726186,- 60.545245 -31.726453,-60.54563 -31.72692,- 60.54651 -31.72793)))
2684	Veinticinco de Junio	Entre Ríos	Paraná	Paraná	((( -60.543534 -31.727315,-60.543871 - 31.727033,-60.544041 -31.726921,-60.54407 - 31.726841,-60.544645 -31.726435,-60.54547 - 31.726288,-60.545788 -31.72607,-60.546034 - 31.726171,-60.546223 -31.726032,-60.546753 - 31.725384,-60.546732 -31.724544,-60.546402 - 31.723992,-60.545144 -31.723515,-60.544699 - 31.724093,-60.544707 -31.724194,-60.545613 - 31.725459,-60.545315 -31.725595,-60.545256 - 31.725582,-60.544695 -31.725854,-60.544547 -



Handwritten signatures and initials.



Congreso de la Nación

13-PE-22  
OD 304  
383

					31.725916,-60.544497 -31.725911,-60.544321 - 31.72599,-60.544259 -31.725963,-60.544109 - 31.72601,-60.544113 -31.726063,-60.543673 - 31.726194,-60.543608 -31.726514,-60.543172 - 31.72668,-60.543534 -31.727315)))
2685	San Martín	Entre Ríos	Paraná	Paraná	((( -60.555154 -31.725043,-60.555148 - 31.725064,-60.555142 -31.725481,-60.554802 - 31.726106,-60.554688 -31.726404,-60.554692 - 31.726889,-60.554797 -31.727205,-60.554748 - 31.727206,-60.554676 -31.727301,-60.554182 - 31.727522,-60.553672 -31.727753,-60.553901 - 31.72815,-60.554122 -31.728444,-60.554777 - 31.727959,-60.556347 -31.727536,-60.556414 - 31.727455,-60.557292 -31.72731,-60.558161 - 31.726946,-60.558499 -31.727301,-60.559294 - 31.727167,-60.559578 -31.726799,-60.55991 - 31.725878,-60.559965 -31.725045,-60.559536 - 31.724996,-60.559043 -31.724493,-60.559714 - 31.723615,-60.559387 -31.723103,-60.558927 - 31.723301,-60.558986 -31.72371,-60.558643 - 31.724014,-60.558164 -31.723929,-60.55742 - 31.724126,-60.557044 -31.724728,-60.556672 - 31.724597,-60.555697 -31.724349,-60.555154 - 31.725043)))
2686	Capiba	Entre Ríos	Paraná	Paraná	((( -60.502981 -31.795297,-60.505314 -31.7949,- 60.504295 -31.790056,-60.503325 -31.79024,- 60.498552 -31.79096,-60.499069 -31.793291,- 60.502408 -31.792801,-60.502575 -31.793443,- 60.502778 -31.794557,-60.502981 -31.795297)))
2687	Las Piedras	Entre Ríos	Paraná	Paraná	((( -60.547514 -31.767581,-60.547218 - 31.766426,-60.546982 -31.765609,-60.546529 - 31.764138,-60.545733 -31.764245,-60.546096 - 31.76637,-60.545688 -31.766399,-60.545413 - 31.766721,-60.545501 -31.767135,-60.545885 - 31.767324,-60.54629 -31.767419,-60.54641 - 31.767736,-60.547514 -31.767581)))
2688	Radar	Entre Ríos	Paraná	Paraná	((( -60.492788 -31.793843,-60.492605 - 31.792795,-60.492766 -31.792357,-60.492659 - 31.791854,-60.487186 -31.792686,-60.487635 - 31.795128,-60.489944 -31.794775,-60.490225 - 31.79425,-60.490474 -31.794184,-60.492788 - 31.793843)))
2689	Juan Pablo II	Entre Ríos	Paraná	Paraná	((( -60.498378 -31.78972,-60.498488 - 31.789696,-60.498966 -31.78917,-60.498818 - 31.78867,-60.49819 -31.788812,-60.497896 - 31.787578,-60.497056 -31.787722,-60.49736 - 31.789224,-60.496688 -31.789335,-60.497 - 31.791018,-60.497319 -31.790963,-60.497388 - 31.791194,-60.498556 -31.790997,-60.498552 - 31.79096,-60.498608 -31.790952,-60.498378 - 31.78972)))
2690	Nueva Esperanza	Entre Ríos	Paraná	Paraná	((( -60.491985 -31.781948,-60.490899 - 31.782112,-60.491393 -31.784512,-60.492464 - 31.784334,-60.491985 -31.781948)))
2691	Arévalo	Entre Ríos	Paraná	Paraná	((( -60.490425 -31.774333,-60.491004 -



Handwritten signatures and initials.



Congreso de la Nación

13-PE-22  
OD 304  
384



					31.774324,-60.490845 -31.773939,-60.490317 - 31.774002,-60.490425 -31.774333)))
2692	El Triángulo	Entre Ríos	Paraná	Paraná	((((-60.494117 -31.771687,-60.493307 - 31.771813,-60.493208 -31.771397,-60.492554 - 31.771109,-60.492037 -31.770806,-60.492081 - 31.770665,-60.492443 -31.77081,-60.492542 - 31.770555,-60.494439 -31.771333,-60.494478 - 31.771503,-60.494537 -31.771526,-60.495323 - 31.771417,-60.495343 -31.771523,-60.495551 - 31.771805,-60.495625 -31.771848,-60.496771 - 31.772353,-60.496588 -31.772594,-60.496432 - 31.772561,-60.495695 -31.772426,-60.495058 - 31.772152,-60.494571 -31.771921,-60.494528 - 31.771703,-60.49446 -31.771675,-60.494117 - 31.771687)))
2693	Paraná Calle Cavallo	Entre Ríos	Paraná	Paraná	((((-60.489315 -31.774755,-60.489224 - 31.774774,-60.48911 -31.774774,-60.488934 - 31.774792,-60.488733 -31.774832,-60.488619 - 31.774869,-60.488458 -31.774919,-60.487528 - 31.775096,-60.487491 -31.774865,-60.48714 - 31.774919,-60.487243 -31.775512,-60.489381 - 31.775138,-60.489315 -31.774755)))
2694	J Newbery Este	Entre Ríos	Paraná	Paraná	((((-60.476643 -31.778761,-60.475991 - 31.778836,-60.475947 -31.778727,-60.475495 - 31.778793,-60.475622 -31.779418,-60.476735 - 31.77924,-60.476643 -31.778761)),(-60.475724 -31.775881,-60.475565 -31.775107,-60.475045 - 31.775185,-60.475084 -31.775413,-60.474752 - 31.775495,-60.474844 -31.775874,-60.474973 - 31.775842,-60.475136 -31.776092,-60.47499 - 31.776296,-60.475047 -31.776684,-60.474776 - 31.776785,-60.474718 -31.777066,-60.473942 - 31.777172,-60.473255 -31.776508,-60.472041 - 31.775888,-60.471827 -31.775793,-60.472711 - 31.779861,-60.474175 -31.779663,-60.47399 - 31.778665,-60.475433 -31.778522,-60.476539 - 31.778331,-60.476515 -31.778209,-60.476426 - 31.777748,-60.475711 -31.777859,-60.475299 - 31.777749,-60.475101 -31.776749,-60.47715 - 31.776327,-60.477031 -31.775466,-60.476346 - 31.775657,-60.475724 -31.775881)))
2695	Veinte de Junio	Entre Ríos	Paraná	Paraná	((((-60.480153 -31.768777,-60.479357 - 31.768886,-60.478183 -31.76903,-60.477585 - 31.769051,-60.477583 -31.76931,-60.478394 - 31.769295,-60.4793 -31.769223,-60.480035 - 31.769172,-60.480153 -31.768777)))
2696	Los Hornos	Entre Ríos	Paraná	Paraná	((((-60.480785 -31.773224,-60.480481 - 31.773188,-60.480456 -31.772976,-60.480062 - 31.773059,-60.479994 -31.77293,-60.479694 - 31.772977,-60.479647 -31.773154,-60.479284 - 31.773207,-60.479267 -31.773068,-60.478592 - 31.773176,-60.478524 -31.772846,-60.477872 - 31.769643,-60.476477 -31.769849,-60.477412 - 31.77413,-60.480893 -31.773608,-60.480785 - 31.773224)),(-60.47177 -31.772628,-60.471226 -31.772709,-60.471696 -31.775007,-60.472311 - 31.774921,-60.472211 -31.774676,-60.47197 - 31.774693,-60.471802 -31.773949,-60.471941 - 31.773937,-60.47177 -31.772628)),(-60.474511



x o CL  
JL J



Congreso de la Nación

13-PE-22  
OD 304  
385



					-31.774579,-60.47437 -31.77357,-60.473907 - 31.773658,-60.473804 -31.773905,-60.473973 - 31.77465,-60.474511 -31.774579)))
2697	Villa Almendral	Entre Ríos	Paraná	Paraná	((((-60.507783 -31.721573,-60.508787 - 31.72139,-60.507705 -31.720701,-60.507693 - 31.720131,-60.507696 -31.719654,-60.507776 - 31.718661,-60.507686 -31.71823,-60.50762 - 31.718054,-60.507329 -31.718146,-60.507104 - 31.718952,-60.506702 -31.719005,-60.506541 - 31.719186,-60.506541 -31.719606,-60.506473 - 31.719952,-60.506712 -31.720245,-60.507061 - 31.72071,-60.507449 -31.721143,-60.507746 - 31.721482,-60.507783 -31.721573)))
2698	Ciudad Perdida	Entre Ríos	Paraná	Paraná	((((-60.507039 -31.718926,-60.507127 - 31.718811,-60.507239 -31.718375,-60.507304 - 31.718144,-60.5075 -31.718055,-60.507477 - 31.717877,-60.507434 -31.717718,-60.507272 - 31.717337,-60.506328 -31.717298,-60.50589 - 31.717532,-60.505873 -31.717725,-60.505842 - 31.718083,-60.505956 -31.71825,-60.506322 - 31.718589,-60.506489 -31.718985,-60.506611 - 31.719007,-60.507039 -31.718926)))
2699	Sachetti	Entre Ríos	Paraná	Paraná	((((-60.499984 -31.731912,-60.501211 - 31.731716,-60.50129 -31.731213,-60.501311 - 31.731044,-60.501189 -31.73084,-60.500978 - 31.730361,-60.500776 -31.730302,-60.500567 - 31.730332,-60.500104 -31.729964,-60.499856 - 31.729263,-60.499366 -31.729347,-60.499625 - 31.730525,-60.499984 -31.731912)))
2700	Villa María	Entre Ríos	Paraná	Paraná	((((-60.546797 -31.729563,-60.546786 - 31.729489,-60.546748 -31.729417,-60.546621 - 31.729309,-60.546498 -31.729175,-60.546404 - 31.729149,-60.545762 -31.72838,-60.546118 - 31.72807,-60.546279 -31.728013,-60.546448 - 31.727973,-60.545186 -31.726408,-60.544872 - 31.726461,-60.544535 -31.726652,-60.544356 - 31.72684,-60.544464 -31.727386,-60.544589 - 31.727626,-60.544633 -31.727826,-60.544697 - 31.728194,-60.544593 -31.728235,-60.544757 - 31.728628,-60.544785 -31.729036,-60.54488 - 31.729311,-60.544746 -31.729621,-60.545097 - 31.72983,-60.545777 -31.729677,-60.546116 - 31.729661,-60.546561 -31.72962,-60.546797 - 31.729563)))
2701	Pancho Ramirez	Entre Ríos	Paraná	Paraná	((((-60.543902 -31.724024,-60.544279 - 31.72391,-60.544633 -31.723654,-60.544606 - 31.723462,-60.544437 -31.723299,-60.544321 - 31.723009,-60.544196 -31.722743,-60.54416 - 31.722304,-60.544354 -31.721984,-60.54443 - 31.72182,-60.544334 -31.72173,-60.5441 - 31.721686,-60.544085 -31.721636,-60.544475 - 31.721343,-60.544415 -31.721235,-60.542981 - 31.720889,-60.542785 -31.721081,-60.542684 - 31.720972,-60.542397 -31.721168,-60.543168 - 31.722175,-60.543431 -31.722022,-60.543643 - 31.72216,-60.543817 -31.722337,-60.543393 - 31.722609,-60.543779 -31.723126,-60.543734 - 31.723305,-60.543782 -31.723647,-60.543816 - 31.723796,-60.543891 -31.724007,-60.543902 -



Handwritten signatures and initials.



Congreso de la Nación

13-PE-22  
OD 304  
386



					31.724024)),((-60.542765 -31.724249,-60.542641 -31.724043,-60.542354 -31.723809,-60.542097 -31.723939,-60.541901 -31.723973,-60.541476 -31.724156,-60.541381 -31.724159,-60.540594 -31.723154,-60.540383 -31.723307,-60.541134 -31.724267,-60.541325 -31.724372,-60.541478 -31.724382,-60.541698 -31.724346,-60.541887 -31.724234,-60.542149 -31.724174,-60.542444 -31.7242,-60.542587 -31.724334,-60.542765 -31.724249)))
2702	Ciudad de Paraná	Entre Ríos	Paraná	Paraná	(((-60.500624 -31.748897,-60.500784 -31.748769,-60.500564 -31.748498,-60.500323 -31.748642,-60.500202 -31.748597,-60.500019 -31.748323,-60.499542 -31.748452,-60.499436 -31.748898,-60.499566 -31.749119,-60.499623 -31.749362,-60.499851 -31.749302,-60.500067 -31.749243,-60.50005 -31.749433,-60.500109 -31.749462,-60.500478 -31.749407,-60.500426 -31.749141,-60.500244 -31.749229,-60.500233 -31.749192,-60.500624 -31.748897)))
2703	25 de Mayo y Itatí	Entre Ríos	Paraná	Paraná	(((-60.499858 -31.746623,-60.499785 -31.746557,-60.499661 -31.746455,-60.499533 -31.746369,-60.49923 -31.746132,-60.499236 -31.74592,-60.498955 -31.74578,-60.498426 -31.74584,-60.4985 -31.746193,-60.49855 -31.746512,-60.498911 -31.747183,-60.499072 -31.74813,-60.499513 -31.748338,-60.499705 -31.74821,-60.499983 -31.748027,-60.500122 -31.747939,-60.49979 -31.747127,-60.499668 -31.746731,-60.499858 -31.746623)))
2704	La Milagrosa	Entre Ríos	Paraná	Paraná	(((-60.494163 -31.746775,-60.493858 -31.746775,-60.493312 -31.747327,-60.492946 -31.747616,-60.492135 -31.748238,-60.492329 -31.748693,-60.492103 -31.749071,-60.491678 -31.749616,-60.491487 -31.750353,-60.491077 -31.751881,-60.490771 -31.752465,-60.490533 -31.753117,-60.490311 -31.753643,-60.490385 -31.75391,-60.490104 -31.754376,-60.490147 -31.754956,-60.490896 -31.754847,-60.490668 -31.753366,-60.490887 -31.753322,-60.490842 -31.752713,-60.491022 -31.752628,-60.491006 -31.75221,-60.491412 -31.751935,-60.491999 -31.750187,-60.492611 -31.750024,-60.492669 -31.749166,-60.493112 -31.749094,-60.493961 -31.748122,-60.494163 -31.746775)))
2705	San Cayetano	Entre Ríos	Paraná	Paraná	(((-60.500503 -31.735405,-60.501007 -31.73532,-60.501001 -31.734995,-60.50138 -31.734384,-60.501488 -31.734298,-60.501603 -31.734198,-60.501768 -31.733888,-60.501697 -31.733276,-60.501708 -31.733231,-60.502539 -31.7331,-60.502216 -31.731473,-60.501472 -31.731563,-60.500837 -31.732748,-60.500772 -31.734415,-60.500503 -31.735405)))
2706	Tiro Federal	Entre Ríos	Paraná	Paraná	(((-60.50012 -31.73675,-60.500796 -31.738378,-60.501097 -31.738293,-60.50109 -31.738151,-60.500729 -31.737288,-60.500644 -31.737276,-60.500554 -31.737219,-60.500477 -31.7371,-60.500391 -31.736783,-60.50012 -31.73675)))



Handwritten signatures and initials.



Congreso de la Nación

13-PE-22  
OD 304  
387

2707	Cortada 351	Entre Ríos	Paraná	Paraná	((((-60.525685 -31.751215,-60.523264 - 31.754406,-60.521257 -31.757441,-60.521373 - 31.757714,-60.521772 -31.757893,-60.52216 - 31.757781,-60.52259 -31.757546,-60.522847 - 31.757305,-60.523242 -31.757012,-60.523682 - 31.756276,-60.524021 -31.756221,-60.524296 - 31.75607,-60.524464 -31.755492,-60.524512 - 31.755184,-60.524697 -31.754922,-60.524929 - 31.754652,-60.524986 -31.754364,-60.525056 - 31.753951,-60.525466 -31.753409,-60.526048 - 31.75281,-60.525685 -31.751215))))))
2708	Gaucha Rivero	Entre Ríos	Paraná	Paraná	((((-60.550961 -31.74257,-60.547746 - 31.743063,-60.548236 -31.745472,-60.552499 - 31.744864,-60.552218 -31.743371,-60.551773 - 31.743294,-60.550961 -31.74257))))))
2710	La Delfina	Entre Ríos	Paraná	Paraná	((((-60.526217 -31.753034,-60.526354 - 31.752878,-60.526344 -31.752859,-60.526903 - 31.752335,-60.527253 -31.752017,-60.528165 - 31.751124,-60.527926 -31.750983,-60.527599 - 31.751439,-60.527549 -31.751507,-60.527429 - 31.751564,-60.527351 -31.751603,-60.527181 - 31.751637,-60.526996 -31.751672,-60.526857 - 31.751721,-60.526778 -31.751768,-60.526734 - 31.751827,-60.526656 -31.751954,-60.526566 - 31.752125,-60.52639 -31.752451,-60.526209 - 31.752742,-60.526063 -31.752869,-60.526104 - 31.753,-60.526217 -31.753034))))))
2711	Belgrano	Entre Ríos	Paraná	Paraná	((((-60.526117 -31.752676,-60.52623 - 31.752664,-60.526395 -31.752376,-60.526532 - 31.752144,-60.526696 -31.751876,-60.5268 - 31.751723,-60.526927 -31.751672,-60.527426 - 31.751552,-60.52752 -31.751489,-60.527569 - 31.751452,-60.52759 -31.751424,-60.527808 - 31.751131,-60.527924 -31.750968,-60.528182 - 31.751117,-60.529069 -31.750337,-60.529637 - 31.749749,-60.530205 -31.749581,-60.530879 - 31.74938,-60.531279 -31.749235,-60.531223 - 31.74903,-60.530618 -31.749085,-60.53028 - 31.749163,-60.529382 -31.749221,-60.529301 - 31.74932,-60.52917 -31.749628,-60.529108 - 31.749722,-60.528809 -31.749621,-60.528577 - 31.749716,-60.52785 -31.750361,-60.527533 - 31.75071,-60.527685 -31.750813,-60.527303 - 31.75115,-60.527284 -31.751304,-60.52673 - 31.751494,-60.526593 -31.751435,-60.526009 - 31.752285,-60.526117 -31.752676))))))
2712	Barranquitas	Entre Ríos	Paraná	Paraná	((((-60.556448 -31.733947,-60.556755 - 31.733958,-60.556883 -31.733386,-60.557577 - 31.733023,-60.558026 -31.733132,-60.55803 - 31.733377,-60.558514 -31.733372,-60.55889 - 31.73365,-60.559415 -31.731868,-60.557821 - 31.731571,-60.55705 -31.731689,-60.556443 - 31.731841,-60.556492 -31.732978,-60.556448 - 31.733947))))))
2713	Antártida	Entre Ríos	Paraná	Paraná	((((-60.553042 -31.729172,-60.554793 - 31.732243,-60.556443 -31.731841,-60.55705 - 31.731689,-60.557489 -31.731621,-60.557821 - 31.731571,-60.558912 -31.73141,-60.558605 - 31.730652,-60.557444 -31.730531,-60.557281 -



*[Handwritten signatures and initials]*



Congreso de la Nación

13-PE-22  
OD 304  
388



					31.730363,-60.557149 -31.730253,-60.557039 - 31.730221,-60.556798 -31.730166,-60.556661 - 31.730095,-60.556471 -31.729987,-60.556357 - 31.729905,-60.556218 -31.729774,-60.556059 - 31.72959,-60.555655 -31.728962,-60.555352 - 31.728617,-60.555014 -31.728504,-60.554469 - 31.728434,-60.554284 -31.728489,-60.55435 - 31.728655,-60.553042 -31.729172)))
2714	El Sol	Entre Ríos	Paraná	Paraná	((( -60.540401 -31.736301,-60.5404 -31.736301,- 60.540117 -31.736456,-60.539833 -31.736565,- 60.539935 -31.736821,-60.539808 -31.736885,- 60.539804 -31.736925,-60.539328 -31.737312,- 60.538958 -31.737439,-60.53902 -31.737573,- 60.538366 -31.738125,-60.538563 -31.73828,- 60.538433 -31.738425,-60.538939 -31.738832,- 60.539126 -31.738687,-60.539249 -31.738513,- 60.5393 -31.73838,-60.539697 -31.73802,- 60.540472 -31.738749,-60.541162 -31.738398,- 60.540894 -31.738056,-60.541539 -31.737728,- 60.541871 -31.737142,-60.541099 -31.736221,- 60.541654 -31.735849,-60.54132 -31.735357,- 60.541024 -31.735815,-60.540389 -31.735948,- 60.540401 -31.736301)))
2715	Santa Lucia	Entre Ríos	Paraná	Paraná	((( -60.510509 -31.773519,-60.512835 - 31.773135,-60.512698 -31.772494,-60.513846 - 31.771764,-60.514575 -31.770641,-60.514017 - 31.770348,-60.515629 -31.767624,-60.51605 - 31.767556,-60.515941 -31.766882,-60.516346 - 31.766384,-60.516416 -31.766136,-60.516532 - 31.766094,-60.516655 -31.765945,-60.516683 - 31.765806,-60.517023 -31.765563,-60.516956 - 31.765129,-60.517709 -31.765002,-60.517699 - 31.764702,-60.517852 -31.764666,-60.518025 - 31.764299,-60.517919 -31.764253,-60.517939 - 31.764194,-60.517578 -31.764024,-60.51716 - 31.765013,-60.516942 -31.765051,-60.516877 - 31.764679,-60.516485 -31.764752,-60.516476 - 31.764821,-60.516432 -31.764831,-60.516437 - 31.764899,-60.516337 -31.764913,-60.515623 - 31.765865,-60.515265 -31.765711,-60.51498 - 31.766099,-60.514385 -31.766619,-60.514226 - 31.766842,-60.514176 -31.767229,-60.514171 - 31.767687,-60.510402 -31.773454,-60.510509 - 31.773519)))
2716	Padre Kohlberg	Entre Ríos	Paraná	Paraná	((( -60.545109 -31.747478,-60.545066 - 31.74726,-60.544792 -31.747295,-60.544975 - 31.7475,-60.544391 -31.747774,-60.544388 - 31.747837,-60.544939 -31.748385,-60.545193 - 31.748519,-60.545896 -31.748294,-60.54591 - 31.748226,-60.545649 -31.747165,-60.5452 - 31.74723,-60.545245 -31.747457,-60.545109 - 31.747478)),(-60.548721 -31.747889,-60.546417 -31.748322,-60.546468 -31.748499,-60.546586 - 31.74848,-60.546668 -31.74845,-60.546775 - 31.748462,-60.546769 -31.748515,-60.546779 - 31.748675,-60.546931 -31.748649,-60.546998 - 31.748858,-60.547351 -31.748791,-60.547306 - 31.749056,-60.547359 -31.749297,-60.547579 - 31.749226,-60.547552 -31.749142,-60.547805 - 31.749108,-60.548947 -31.748877,-60.548721 - 31.747889)))



*[Handwritten signatures and initials]*





Congreso de la Nación

13-PE-22  
OD 304  
389

2717	La Lonja	Entre Ríos	Paraná	Colonia Avellaneda	(((-60.436794 -31.763196,-60.43824 -31.763019,-60.437962 -31.761467,-60.436479 -31.76134,-60.436794 -31.763196)))
2718	San Pedro	Entre Ríos	Paraná	San Benito	(((-60.415704 -31.773522,-60.42286 -31.772386,-60.422609 -31.771164,-60.416738 -31.771973,-60.415515 -31.772133,-60.415704 -31.773522)))
2719	Cantera Yatay	Entre Ríos	Paraná	Paraná	(((-60.506372 -31.729394,-60.506149 -31.728544,-60.506321 -31.728418,-60.506283 -31.727879,-60.506129 -31.727745,-60.506431 -31.727037,-60.506237 -31.726816,-60.50608 -31.726383,-60.505674 -31.726472,-60.505425 -31.726731,-60.505509 -31.72719,-60.505425 -31.727431,-60.505309 -31.727553,-60.505283 -31.727749,-60.505115 -31.727932,-60.505268 -31.728224,-60.505261 -31.728476,-60.505355 -31.728855,-60.505736 -31.729142,-60.506081 -31.729346,-60.506372 -31.729394)))
2720	Puerto Sánchez	Entre Ríos	Paraná	Paraná	(((-60.514399 -31.717388,-60.512452 -31.716925,-60.512356 -31.717196,-60.510618 -31.716855,-60.510281 -31.716744,-60.510038 -31.716636,-60.509909 -31.716971,-60.510323 -31.71712,-60.511023 -31.717325,-60.51156 -31.717387,-60.512171 -31.717432,-60.51238 -31.717514,-60.512569 -31.717641,-60.512731 -31.717867,-60.513195 -31.717882,-60.513574 -31.717938,-60.514344 -31.717929,-60.515116 -31.7179,-60.515274 -31.717824,-60.515695 -31.717831,-60.515859 -31.717867,-60.515922 -31.717775,-60.514399 -31.717388)))
2721	El Morro	Entre Ríos	Paraná	Paraná	(((-60.51463 -31.719878,-60.515928 -31.719739,-60.516178 -31.719389,-60.5161 -31.719241,-60.516308 -31.719206,-60.516572 -31.718833,-60.516813 -31.718285,-60.516737 -31.718155,-60.5164 -31.718036,-60.516011 -31.718109,-60.515824 -31.718262,-60.515736 -31.718189,-60.515442 -31.718184,-60.515063 -31.718228,-60.515055 -31.718306,-60.514679 -31.718204,-60.514204 -31.718276,-60.514405 -31.718979,-60.51463 -31.719878)))
2722	Hijos de María	Entre Ríos	Paraná	Paraná	(((-60.492096 -31.748251,-60.491416 -31.748703,-60.491078 -31.748675,-60.489637 -31.748311,-60.489651 -31.748476,-60.490089 -31.751271,-60.489338 -31.7514,-60.489462 -31.751986,-60.490753 -31.752111,-60.491007 -31.75138,-60.491129 -31.750637,-60.491501 -31.750174,-60.491498 -31.74962,-60.491917 -31.748877,-60.492227 -31.748525,-60.492096 -31.748251)))
2723	Macarone	Entre Ríos	Paraná	Paraná	(((-60.51681 -31.724306,-60.515902 -31.72266,-60.516976 -31.722229,-60.516969 -31.722186,-60.517069 -31.722147,-60.517229 -31.722075,-60.51714 -31.721916,-60.517465 -31.721791,-60.517619 -31.721872,-60.518696 -31.72153,-60.518733 -31.721362,-60.518922 -31.721362,-60.518918 -31.72128,-60.519171 -31.721255,-60.519302 -31.721262,-60.519359 -31.721327,-



Handwritten signatures and initials: \* 9 CL, [Signature], [Signature]



Congreso de la Nación

13-PE-22  
OD 304  
390



					60.519445 -31.721355,-60.51974 -31.721336,- 60.519874 -31.721655,-60.520624 -31.721386,- 60.520656 -31.721462,-60.520692 -31.721512,- 60.520701 -31.721556,-60.520717 -31.721605,- 60.520704 -31.721672,-60.520671 -31.721743,- 60.520631 -31.721845,-60.520173 -31.72271,- 60.520971 -31.724356,-60.518898 -31.725103,- 60.51754 -31.725611,-60.51681 -31.724306)))
2724	Los Médanos	Catamarca	Capital	San Fernando Del Valle De Catamarca	((((-65.767601 -28.48211,-65.767599 - 28.482112,-65.767603 -28.482114,-65.768025 - 28.482425,-65.768573 -28.482815,-65.769128 - 28.483214,-65.769571 -28.483333,-65.769105 - 28.482588,-65.768906 -28.482621,-65.768638 - 28.481989,-65.76806 -28.482164,-65.767911 - 28.481861,-65.767601 -28.482111,-65.767601 - 28.482111)),((-65.766653 -28.481431,-65.766656 -28.481429,-65.766842 -28.481212,-65.76613 - 28.480711,-65.766251 -28.480566,-65.766031 - 28.480395,-65.76574 -28.480774,-65.766653 - 28.481431)))
2725	Papa Francisco	Catamarca	Capital	San Fernando Del Valle De Catamarca	((((-65.779946 -28.426709,-65.77794 - 28.427007,-65.778542 -28.430137,-65.779835 - 28.430002,-65.779982 -28.430892,-65.780655 - 28.430829,-65.779946 -28.426709)))
2726	Santa Lucia Sur	Catamarca	Capital	San Fernando Del Valle De Catamarca	((((-65.754159 -28.467121,-65.754125 - 28.467709,-65.753254 -28.467883,-65.752451 - 28.4678,-65.751861 -28.467556,-65.751389 - 28.467312,-65.751097 -28.467119,-65.750987 - 28.466998,-65.750618 -28.466903,-65.750375 - 28.466611,-65.750211 -28.466211,-65.751862 - 28.466031,-65.752932 -28.466121,-65.752889 - 28.466556,-65.753201 -28.466611,-65.753191 - 28.466977,-65.754159 -28.467121)))
2727	Valle Hermoso	Catamarca	Capital	San Fernando Del Valle De Catamarca	((((-65.736972 -28.455882,-65.735188 - 28.455123,-65.734809 -28.455001,-65.734504 - 28.455086,-65.734246 -28.455457,-65.734579 - 28.455665,-65.73619 -28.456226,-65.736868 - 28.456117,-65.736972 -28.455882)))
2729	Los Plateados	Catamarca	Valle Viejo	San Isidro	((((-65.758169 -28.485399,-65.758143 - 28.485491,-65.756206 -28.484987,-65.755965 - 28.485244,-65.755965 -28.485245,-65.755995 - 28.485252,-65.758109 -28.485855,-65.759176 - 28.486115,-65.760089 -28.486248,-65.760877 - 28.486221,-65.764203 -28.486177,-65.764082 - 28.4857,-65.760782 -28.485862,-65.759982 - 28.485833,-65.759007 -28.485641,-65.758169 - 28.485399)),((-65.754949 -28.485007,-65.755016 -28.48479,-65.755136 -28.484636,-65.755137 - 28.484635,-65.753965 -28.484342,-65.753446 - 28.484175,-65.749396 -28.483128,-65.747814 - 28.482735,-65.7459 -28.482216,-65.741965 - 28.481187,-65.739604 -28.480538,-65.738128 - 28.480122,-65.736894 -28.479808,-65.736011 - 28.479616,-65.736169 -28.480261,-65.737321 - 28.480558,-65.737369 -28.480329,-65.741833 - 28.481494,-65.74173 -28.481879,-65.742871 - 28.48221,-65.742659 -28.481772,-65.7438 - 28.482071,-65.751371 -28.48403,-65.751497 - 28.48408,-65.754949 -28.485007)))



Handwritten signatures and initials.



Congreso de la Nación

13-PE-22  
OD 304  
391

2730	Parque Norte	Catamarca	Capital	San Fernando Del Valle De Catamarca	(((-65.763034 -28.4303,-65.762847 -28.42905,-65.762615 -28.429083,-65.762666 -28.430076,-65.762257 -28.43021,-65.762299 -28.430419,-65.763034 -28.4303)))
2731	Barrio Eva Perón	Catamarca	Capital	San Fernando Del Valle De Catamarca	(((-65.779659 -28.450103,-65.779092 -28.450062,-65.779131 -28.450497,-65.779218 -28.450649,-65.779449 -28.450748,-65.779632 -28.450928,-65.779892 -28.450986,-65.779922 -28.451252,-65.779832 -28.451424,-65.779721 -28.451753,-65.77963 -28.452098,-65.779044 -28.452524,-65.778112 -28.452949,-65.778103 -28.453324,-65.779143 -28.452572,-65.779742 -28.452038,-65.77991 -28.45177,-65.780117 -28.451127,-65.780032 -28.450863,-65.779679 -28.450468,-65.779659 -28.450103)))
2732	Malvinas Argentinas	Catamarca	Capital	San Fernando Del Valle De Catamarca	(((-65.761611 -28.471539,-65.761157 -28.47155,-65.761151 -28.472032,-65.759512 -28.472179,-65.759202 -28.472571,-65.759505 -28.473079,-65.759536 -28.473314,-65.759654 -28.473594,-65.762473 -28.473171,-65.762276 -28.472666,-65.761624 -28.472144,-65.761611 -28.471539)))
2733	San Lorenzo	Catamarca	Capital	San Fernando Del Valle De Catamarca	(((-65.764889 -28.475535,-65.76438 -28.475817,-65.76369 -28.476493,-65.763329 -28.476745,-65.762897 -28.476205,-65.763309 -28.475951,-65.76326 -28.47589,-65.763152 -28.475763,-65.763071 -28.47503,-65.763225 -28.474537,-65.763448 -28.474142,-65.764802 -28.474132,-65.764889 -28.475535)))
2735	Barrio Rivera	Catamarca	Capital	San Fernando Del Valle De Catamarca	(((-65.784296 -28.510439,-65.784558 -28.511236,-65.780204 -28.512454,-65.779866 -28.512673,-65.779464 -28.513109,-65.778787 -28.513765,-65.778583 -28.513509,-65.778885 -28.513263,-65.778809 -28.513143,-65.778972 -28.513018,-65.778504 -28.512358,-65.778778 -28.512242,-65.778997 -28.512035,-65.778815 -28.511532,-65.778259 -28.511571,-65.778214 -28.511263,-65.778348 -28.51129,-65.778343 -28.51074,-65.779042 -28.51061,-65.779207 -28.511201,-65.779563 -28.511131,-65.77978 -28.511802,-65.784296 -28.510439)))
2736	Loteo Sussex	Catamarca	Capital	San Fernando Del Valle De Catamarca	(((-65.781276 -28.512154,-65.78156 -28.513062,-65.780247 -28.513414,-65.780225 -28.513364,-65.779755 -28.513521,-65.779885 -28.513963,-65.779593 -28.514063,-65.779681 -28.514343,-65.778986 -28.514567,-65.778758 -28.514546,-65.779207 -28.513358,-65.779464 -28.513109,-65.779866 -28.512673,-65.780204 -28.512454,-65.781276 -28.512154)),(-65.784558 -28.511236,-65.784897 -28.512223,-65.783469 -28.512596,-65.783186 -28.51162,-65.784558 -28.511236)))
2737	San Martin	Catamarca	Capital	San Fernando Del Valle De Catamarca	(((-65.777965 -28.501912,-65.778542 -28.501669,-65.778817 -28.501601,-65.779747 -28.501442,-65.779726 -28.501375,-65.779256 -28.500901,-65.778761 -28.500602,-65.778311 -28.500458,-65.777489 -28.500336,-65.776807 -



Handwritten signatures and initials.



Congreso de la Nación

13-PE-22  
OD 304  
392



					28.500278,-65.776363 -28.500264,-65.776237 - 28.500859,-65.776264 -28.501335,-65.776267 - 28.501767,-65.776331 -28.502166,-65.776586 - 28.502463,-65.777176 -28.502138,-65.777965 - 28.501912)))
2738	Barrio Nueva Ilusión	Catamarca	Valle Viejo	San Isidro	(((-65.695608 -28.450804,-65.695219 - 28.450036,-65.691619 -28.450962,-65.691506 - 28.450733,-65.690354 -28.45096,-65.690863 - 28.452001,-65.694743 -28.451081,-65.695608 - 28.450804)))
2739	Barrio Loteo Jalil	Catamarca	Valle Viejo	San Isidro	(((-65.707655 -28.465842,-65.707145 - 28.464865,-65.709348 -28.464184,-65.709376 - 28.464268,-65.710349 -28.463976,-65.71063 - 28.46488,-65.707655 -28.465842)))
2742	Barrio Cristo Rey	Catamarca	Capital	San Fernando Del Valle De Catamarca	(((-65.765014 -28.477604,-65.764132 - 28.477612,-65.764644 -28.479006,-65.765234 - 28.478746,-65.766052 -28.479579,-65.766295 - 28.479288,-65.765055 -28.477835,-65.765014 - 28.477604)))
2743	La Costanera	Catamarca	Valle Viejo	San Isidro	(((-65.737202 -28.460018,-65.736577 - 28.460226,-65.736453 -28.459997,-65.736388 - 28.459967,-65.736302 -28.459855,-65.736237 - 28.459623,-65.736234 -28.459365,-65.736236 - 28.459244,-65.736185 -28.459133,-65.735422 - 28.459293,-65.735473 -28.459705,-65.734802 - 28.459863,-65.734727 -28.459698,-65.734751 - 28.459621,-65.734722 -28.459536,-65.734648 - 28.45945,-65.734557 -28.459399,-65.734486 - 28.459292,-65.73448 -28.459243,-65.734752 - 28.459218,-65.734337 -28.457151,-65.733723 - 28.457215,-65.733713 -28.457126,-65.733537 - 28.456971,-65.733442 -28.456747,-65.733863 - 28.45664,-65.734251 -28.456636,-65.734583 - 28.456738,-65.73472 -28.456825,-65.734894 - 28.45677,-65.735146 -28.456925,-65.735437 - 28.4571,-65.736719 -28.457886,-65.736952 - 28.458528,-65.737246 -28.45879,-65.737395 - 28.458922,-65.737596 -28.45919,-65.7377 - 28.459358,-65.737674 -28.459442,-65.737597 - 28.459493,-65.737311 -28.459598,-65.737091 - 28.459687,-65.737202 -28.460018)))
2744	Barrio Humelia	Catamarca	Capital	San Fernando Del Valle De Catamarca	(((-65.778113 -28.492811,-65.777203 - 28.493047,-65.776845 -28.492242,-65.776255 - 28.492655,-65.776531 -28.493262,-65.775698 - 28.493599,-65.775106 -28.492739,-65.774913 - 28.493198,-65.775085 -28.493798,-65.775274 - 28.493995,-65.775666 -28.493833,-65.775662 - 28.493639,-65.776563 -28.493293,-65.777147 - 28.494485,-65.777649 -28.494234,-65.777215 - 28.493096,-65.777833 -28.492914,-65.778531 - 28.494204,-65.778507 -28.493521,-65.778113 - 28.492811)))
2745	ATE	Tucumán	Capital	San Miguel De Tucumán	(((-65.257952 -26.845343,-65.25517 - 26.845776,-65.255098 -26.845864,-65.254203 - 26.84603,-65.254155 -26.845933,-65.253769 - 26.845993,-65.253786 -26.846073,-65.252985 - 26.846222,-65.252716 -26.846271,-65.252435 -



Handwritten signatures and initials.



Congreso de la Nación

13-PE-22  
OD 304  
393



					26.846252,-65.252164 -26.84628,-65.250533 - 26.849965,-65.251944 -26.849842,-65.252536 - 26.849658,-65.254933 -26.849135,-65.255783 - 26.848963,-65.255928 -26.848882,-65.258617 - 26.848444,-65.257952 -26.845343)))
2746	Parquecito 2	Tucumán	Capital	San Miguel De Tucumán	(((-65.177003 -26.82532,-65.175603 - 26.825589,-65.17581 -26.826487,-65.177201 - 26.826196,-65.177003 -26.82532)))
2747	Villa 9 de Julio 2	Tucumán	Capital	San Miguel De Tucumán	(((-65.171902 -26.813461,-65.171342 - 26.813548,-65.171441 -26.813941,-65.171539 - 26.814011,-65.171675 -26.814106,-65.171954 - 26.814195,-65.172064 -26.814172,-65.171902 - 26.813461)))
2748	Sin Nombre	Tucumán	Capital	San Miguel De Tucumán	(((-65.274272 -26.85277,-65.274146 - 26.852936,-65.273639 -26.854107,-65.273289 - 26.854461,-65.273041 -26.85427,-65.273437 - 26.853886,-65.273377 -26.853722,-65.273701 - 26.85318,-65.273844 -26.85283,-65.274272 - 26.85277)),((-65.275716 -26.852522,-65.27535 - 26.853424,-65.275263 -26.853483,-65.275006 - 26.853518,-65.274817 -26.853529,-65.274792 - 26.853484,-65.274875 -26.85261,-65.275348 - 26.852516,-65.275716 -26.852522)))
2749	Francisco 1	Tucumán	Capital	San Miguel De Tucumán	(((-65.267504 -26.853975,-65.268045 - 26.856172,-65.268088 -26.856163,-65.268187 - 26.856535,-65.268676 -26.856425,-65.269416 - 26.858992,-65.269573 -26.859746,-65.269608 - 26.859876,-65.27089 -26.859791,-65.270616 - 26.857124,-65.271101 -26.855932,-65.271289 - 26.855916,-65.271501 -26.855096,-65.27178 - 26.854948,-65.271391 -26.853252,-65.268824 - 26.853813,-65.268749 -26.853727,-65.267504 - 26.853975)))
2752	Villa Belgrano	Tucumán	Capital	San Miguel De Tucumán	(((-65.250695 -26.828277,-65.249947 - 26.828389,-65.250399 -26.830295,-65.251156 - 26.830139,-65.250695 -26.828277)))
2753	Nueva Vida	Tucumán	Capital	San Miguel De Tucumán	(((-65.263363 -26.847522,-65.264003 - 26.849995,-65.267075 -26.849367,-65.266902 - 26.848646,-65.266524 -26.847184,-65.265419 - 26.847397,-65.265305 -26.847123,-65.263363 - 26.847522)))
2754	San Aníbal	Tucumán	Capital	San Miguel De Tucumán	(((-65.233882 -26.853665,-65.225056 - 26.855345,-65.225441 -26.856967,-65.227037 - 26.858308,-65.229244 -26.859813,-65.23092 - 26.860955,-65.231541 -26.861592,-65.232344 - 26.862795,-65.234248 -26.862355,-65.235532 - 26.862097,-65.23539 -26.861461,-65.235375 - 26.861338,-65.234798 -26.858814,-65.233882 - 26.853665)))
2755	San Cristóbal	Tucumán	Capital	San Miguel De Tucumán	(((-65.241272 -26.856526,-65.241827 - 26.858731,-65.242139 -26.858638,-65.243205 - 26.857712,-65.24336 -26.857534,-65.244424 - 26.856474,-65.245022 -26.85586,-65.243465 -




*[Handwritten signatures]*



Congreso de la Nación

13-PE-22  
OD 304  
394

					26.856118,-65.241272 -26.856526)))
2756	Barrio Santa Ana	Tucumán	Capital	San Miguel De Tucumán	(((-65.244859 -26.841817,-65.246013 -26.841609,-65.24585 -26.840103,-65.245634 -26.837391,-65.244254 -26.837615,-65.244585 -26.84029,-65.244859 -26.841817)))
2757	Alejandro Heredia	Tucumán	Capital	San Miguel De Tucumán	(((-65.20231 -26.869935,-65.204069 -26.87191,-65.205672 -26.873974,-65.208358 -26.873447,-65.208504 -26.874338,-65.208355 -26.874412,-65.208481 -26.874799,-65.210653 -26.874221,-65.21125 -26.874101,-65.212448 -26.873825,-65.213785 -26.873502,-65.211996 -26.87061,-65.210764 -26.868431,-65.208423 -26.868824,-65.20231 -26.869935)))
2758	Ampliación San Nicolás	Tucumán	Capital	San Miguel De Tucumán	(((-65.225918 -26.859396,-65.225453 -26.859382,-65.225147 -26.859407,-65.224934 -26.859138,-65.224701 -26.859245,-65.225076 -26.860088,-65.225385 -26.860509,-65.225837 -26.86109,-65.226247 -26.861698,-65.226681 -26.862389,-65.227358 -26.862474,-65.228348 -26.862298,-65.22857 -26.862116,-65.227948 -26.861287,-65.227464 -26.8608,-65.227014 -26.860379,-65.225918 -26.859396)))
2759	Costanera Norte	Tucumán	Capital	San Miguel De Tucumán	(((-65.1696 -26.825802,-65.167757 -26.826733,-65.16861 -26.828027,-65.169085 -26.828247,-65.169502 -26.82873,-65.16987 -26.829312,-65.170632 -26.828819,-65.171122 -26.828689,-65.170958 -26.828005,-65.170563 -26.826691,-65.170299 -26.826286,-65.1696 -26.825802)))
2760	Autopista Sur	Tucumán	Capital	San Miguel De Tucumán	(((-65.19949 -26.870388,-65.198742 -26.870535,-65.198059 -26.870689,-65.197221 -26.870888,-65.196869 -26.871023,-65.196616 -26.871007,-65.196776 -26.86986,-65.195891 -26.868484,-65.195805 -26.867052,-65.195773 -26.866616,-65.195679 -26.866126,-65.195347 -26.865758,-65.194962 -26.865545,-65.194236 -26.865403,-65.193724 -26.865024,-65.193303 -26.86456,-65.191639 -26.863782,-65.189394 -26.863237,-65.189094 -26.862856,-65.188836 -26.861368,-65.188934 -26.861129,-65.188981 -26.86101,-65.189396 -26.860781,-65.189546 -26.86078,-65.18978 -26.860775,-65.18994 -26.860796,-65.190303 -26.860879,-65.190545 -26.860922,-65.190694 -26.860932,-65.191345 -26.860799,-65.191539 -26.860775,-65.191705 -26.860806,-65.191976 -26.860925,-65.192262 -26.861179,-65.192721 -26.861666,-65.193536 -26.862431,-65.201425 -26.870049,-65.201145 -26.870115,-65.200052 -26.870295,-65.19949 -26.870388)))
2761	San Miguel	Tucumán	Capital	San Miguel De Tucumán	(((-65.259904 -26.857119,-65.260185 -26.858385,-65.260018 -26.858483,-65.260817 -26.862046,-65.261183 -26.862085,-65.265418 -26.861229,-65.265142 -26.860901,-65.26478 -26.859076,-65.26566 -26.85888,-65.265532 -26.858468,-65.26509 -26.858072,-65.26452 -26.858247,-65.264454 -26.857931,-65.265511 -26.857779,-65.265477 -26.85736,-65.264779 -



*[Handwritten signatures]*



Congreso de la Nación

13-PE-22  
OD 304  
395



					26.857038,-65.26402 -26.856567,-65.263586 - 26.856406,-65.259904 -26.857119)))
2762	Los Vázquez	Tucumán	Capital	San Miguel De Tucumán	((( -65.201145 -26.870115,-65.201425 - 26.870049,-65.202542 -26.871182,-65.203123 - 26.871838,-65.203923 -26.872834,-65.204386 - 26.873501,-65.204805 -26.874167,-65.199439 - 26.875312,-65.199284 -26.874885,-65.199088 - 26.874666,-65.1986 -26.874543,-65.197861 - 26.873545,-65.200502 -26.872585,-65.200787 - 26.872347,-65.200553 -26.87155,-65.200328 - 26.871593,-65.200052 -26.870295,-65.201145 - 26.870115)))
2763	Barrio Margaritas	Tucumán	Capital	San Miguel De Tucumán	((( -65.182721 -26.806662,-65.177107 - 26.807918,-65.176552 -26.80658,-65.181957 - 26.805417,-65.182721 -26.806662)))
2764	Ramón Ortega	Tucumán	Capital	San Miguel De Tucumán	((( -65.21958 -26.851152,-65.219685 - 26.851592,-65.219807 -26.851922,-65.220418 - 26.851816,-65.220505 -26.852078,-65.221159 - 26.851958,-65.220838 -26.850891,-65.220035 - 26.851042,-65.21958 -26.851152)))
2765	Sargento Lai	Tucumán	Capital	San Miguel De Tucumán	((( -65.2214 -26.852853,-65.219299 -26.853127,- 65.219868 -26.855144,-65.221857 -26.85475,- 65.2214 -26.852853)))
2766	Ampliación Federal	Tucumán	Capital	San Miguel De Tucumán	((( -65.221398 -26.884923,-65.221756 - 26.885904,-65.221864 -26.886335,-65.221999 - 26.887207,-65.222038 -26.887757,-65.221994 - 26.888979,-65.221918 -26.889661,-65.221743 - 26.890211,-65.221386 -26.891188,-65.221229 - 26.891533,-65.220974 -26.891483,-65.221153 - 26.890747,-65.221194 -26.890402,-65.221161 - 26.890174,-65.220557 -26.888412,-65.219482 - 26.885479,-65.218935 -26.884351,-65.219283 - 26.884212,-65.219224 -26.884089,-65.220046 - 26.883754,-65.220252 -26.884082,-65.220889 - 26.883897,-65.220923 -26.883888,-65.221398 - 26.884923)))
2767	El Chivero	Tucumán	Capital	San Miguel De Tucumán	((( -65.210156 -26.809789,-65.211632 -26.8095,- 65.21166 -26.80907,-65.211564 -26.808993,- 65.211654 -26.808568,-65.213033 -26.80597,- 65.212963 -26.805876,-65.212229 -26.806704,- 65.21171 -26.806833,-65.211745 -26.807247,- 65.208333 -26.811577,-65.208531 -26.811678,- 65.208598 -26.811593,-65.209147 -26.811501,- 65.209052 -26.81116,-65.210156 -26.809789)))
2768	Ampliación Alejandro Heredia	Tucumán	Capital	San Miguel De Tucumán	((( -65.213785 -26.873502,-65.212448 - 26.873825,-65.21232 -26.873854,-65.212512 - 26.87429,-65.213306 -26.874105,-65.21478 - 26.877021,-65.214235 -26.877226,-65.216951 - 26.8813,-65.218935 -26.884351,-65.219283 - 26.884212,-65.219224 -26.884089,-65.220046 - 26.883754,-65.219958 -26.883614,-65.219247 - 26.882626,-65.218882 -26.882041,-65.218839 - 26.882045,-65.218798 -26.882016,-65.21875 - 26.881958,-65.219086 -26.88177,-65.218296 - 26.880593,-65.219215 -26.880161,-65.219617 -



Handwritten signatures and initials.



Congreso de la Nación

13-PE-22  
OD 304  
396



					26.879413,-65.220275 -26.878823,-65.220255 - 26.878719,-65.219877 -26.878796,-65.219062 - 26.87881,-65.218413 -26.87867,-65.217622 - 26.878287,-65.217167 -26.877829,-65.21672 - 26.877264,-65.216952 -26.877164,-65.216047 - 26.875802,-65.215719 -26.875298,-65.215479 - 26.87488,-65.215197 -26.873506,-65.214637 - 26.873557,-65.214242 -26.873532,-65.213935 - 26.873483,-65.213785 -26.873502)))
2769	Ampliación Crucero Belgrano	Tucumán	Capital	San Miguel De Tucumán	((( -65.220889 -26.883897,-65.220135 - 26.882354,-65.219386 -26.880869,-65.219188 - 26.880179,-65.218296 -26.880593,-65.219086 - 26.88177,-65.21875 -26.881958,-65.218798 - 26.882016,-65.218839 -26.882045,-65.218882 - 26.882041,-65.219247 -26.882626,-65.219958 - 26.883614,-65.220252 -26.884082,-65.220889 - 26.883897)))
2770	Ampliación Álvarez Condarco	Tucumán	Capital	San Miguel De Tucumán	((( -65.228711 -26.861981,-65.22786 - 26.860913,-65.227401 -26.860447,-65.225948 - 26.859168,-65.224737 -26.858123,-65.223656 - 26.857303,-65.223521 -26.857465,-65.224458 - 26.858287,-65.224422 -26.858503,-65.224575 - 26.858774,-65.225373 -26.859376,-65.225927 - 26.859391,-65.226618 -26.860001,-65.227411 - 26.860727,-65.227938 -26.861256,-65.22855 - 26.86207,-65.228711 -26.861981)))
2771	Villa Muñecas 1	Tucumán	Capital	San Miguel De Tucumán	((( -65.234675 -26.788298,-65.23734 - 26.787593,-65.23729 -26.787459,-65.234637 - 26.788125,-65.234675 -26.788298)))
2772	Agua Corriente (Orilla de Vía)	Tucumán	Capital	San Miguel De Tucumán	((( -65.224995 -26.791491,-65.225144 - 26.791601,-65.226141 -26.790953,-65.227231 - 26.790397,-65.228358 -26.789962,-65.229986 - 26.789521,-65.229938 -26.789381,-65.227249 - 26.790183,-65.227029 -26.790293,-65.225857 - 26.790934,-65.224995 -26.791491)))
2773	Ampliación Villa Amalia	Tucumán	Capital	San Miguel De Tucumán	((( -65.222889 -26.857016,-65.223026 - 26.856698,-65.222901 -26.856801,-65.222715 - 26.856522,-65.222598 -26.856351,-65.222291 - 26.855832,-65.222192 -26.855857,-65.22231 - 26.856419,-65.222414 -26.856755,-65.222685 - 26.856707,-65.222889 -26.857016)))
2774	Canal Norte	Tucumán	Capital	San Miguel De Tucumán	((( -65.237247 -26.785927,-65.234835 - 26.786339,-65.233665 -26.786549,-65.233037 - 26.786829,-65.232562 -26.787143,-65.232116 - 26.78729,-65.226208 -26.788382,-65.226107 - 26.788385,-65.223858 -26.788794,-65.223144 - 26.788884,-65.222522 -26.788761,-65.222242 - 26.788799,-65.222185 -26.788559,-65.220573 - 26.7875,-65.21994 -26.787073,-65.218947 - 26.786782,-65.218105 -26.786782,-65.217489 - 26.786903,-65.217015 -26.787075,-65.216602 - 26.787356,-65.215945 -26.787915,-65.214756 - 26.789856,-65.214503 -26.790291,-65.214073 - 26.790654,-65.21376 -26.790921,-65.213881 - 26.791119,-65.214405 -26.790726,-65.214818 - 26.790304,-65.21502 -26.789952,-65.215586 - 26.789014,-65.216222 -26.788011,-65.21697 -



*[Handwritten signatures and initials]*





Congreso de la Nación

I3-PE-22  
OD 304  
397



					26.787399,-65.217568 -26.787135,-65.218368 - 26.786992,-65.218913 -26.787009,-65.219528 - 26.787183,-65.220154 -26.787483,-65.221796 - 26.788682,-65.221971 -26.789295,-65.222175 - 26.789231,-65.222231 -26.78907,-65.222254 - 26.788893,-65.222237 -26.788823,-65.22251 - 26.78878,-65.222617 -26.789092,-65.222851 - 26.789383,-65.223346 -26.789297,-65.224558 - 26.789079,-65.226272 -26.788759,-65.227327 - 26.788559,-65.229679 -26.788125,-65.230861 - 26.787898,-65.232725 -26.787548,-65.232663 - 26.7873,-65.233242 -26.78703,-65.233621 - 26.786924,-65.234418 -26.786804,-65.235005 - 26.786651,-65.237272 -26.786268,-65.238222 - 26.786102,-65.2383 -26.78607,-65.238691 - 26.786001,-65.239561 -26.785852,-65.239513 - 26.78552,-65.237247 -26.785927))))
2775	Echeverria (Orilla Via)	Tucumán	Capital	San Miguel De Tucumán	(((-65.232958 -26.788741,-65.230148 - 26.78949,-65.228491 -26.789932,-65.228366 - 26.789966,-65.226948 -26.790556,-65.226517 - 26.790769,-65.226553 -26.790854,-65.226986 - 26.790704,-65.227513 -26.790469,-65.227828 - 26.790329,-65.228387 -26.790209,-65.228376 - 26.790121,-65.229 -26.79001,-65.228994 - 26.789901,-65.229548 -26.789751,-65.229654 - 26.789782,-65.23016 -26.7897,-65.23082 - 26.78955,-65.233014 -26.788945,-65.232958 - 26.788741))))
2776	Villa Muñecas 3	Tucumán	Capital	San Miguel De Tucumán	(((-65.249587 -26.784264,-65.244724 - 26.785616,-65.24309 -26.786116,-65.243116 - 26.786415,-65.243239 -26.786786,-65.244332 - 26.786482,-65.244878 -26.785928,-65.24741 - 26.785113,-65.248469 -26.784955,-65.249917 - 26.784587,-65.249587 -26.784264))))
2777	Juan XXIII	Tucumán	Capital	San Miguel De Tucumán	(((-65.224215 -26.805595,-65.223572 - 26.805696,-65.2234 -26.805495,-65.222629 - 26.805775,-65.222794 -26.806563,-65.224376 - 26.806199,-65.224215 -26.805595))))
2778	Ampliación San Jorge	Tucumán	Capital	San Miguel De Tucumán	(((-65.176365 -26.798647,-65.174929 - 26.798955,-65.175078 -26.799611,-65.174985 - 26.799667,-65.175145 -26.800249,-65.17667 - 26.799954,-65.176365 -26.798647))))
2779	Ciudadela Norte	Tucumán	Capital	San Miguel De Tucumán	(((-65.183479 -26.798679,-65.178535 - 26.79961,-65.178858 -26.800708,-65.179524 - 26.800559,-65.179514 -26.800501,-65.181644 - 26.800022,-65.181908 -26.801097,-65.182203 - 26.801052,-65.182705 -26.800901,-65.183649 - 26.800723,-65.183479 -26.798679))))
2780	Ampliación El Molino	Tucumán	Capital	San Miguel De Tucumán	(((-65.185788 -26.804555,-65.181992 - 26.805322,-65.182405 -26.806054,-65.184236 - 26.805724,-65.184352 -26.806088,-65.185207 - 26.805996,-65.185248 -26.806093,-65.185313 - 26.806304,-65.186114 -26.806139,-65.185788 - 26.804555))))
2781	Once de Enero	Tucumán	Capital	San Miguel	(((-65.251144 -26.794634,-65.251526 -



*[Handwritten signatures]*



Congreso de la Nación

13-PE-22  
OD 304  
398



				De Tucumán	26.795239,-65.256102 -26.793892,-65.256281 - 26.793822,-65.256159 -26.793485,-65.256566 - 26.793365,-65.256428 -26.793098,-65.256622 - 26.793042,-65.256484 -26.792673,-65.256958 - 26.792536,-65.256708 -26.791877,-65.255083 - 26.790152,-65.254447 -26.790651,-65.254132 - 26.791302,-65.253811 -26.791443,-65.25398 - 26.792483,-65.254313 -26.793082,-65.251606 - 26.793988,-65.251298 -26.794335,-65.251253 - 26.79446,-65.251144 -26.794634)))
2782	Alma Fuerte de Villa Urquiza	Tucumán	Capital	San Miguel De Tucumán	((( -65.217648 -26.799863,-65.217817 - 26.799801,-65.21791 -26.799704,-65.218064 - 26.799779,-65.218137 -26.799678,-65.21822 - 26.799741,-65.221599 -26.795553,-65.221101 - 26.795336,-65.220972 -26.795536,-65.218536 - 26.795995,-65.218815 -26.79727,-65.218752 - 26.797423,-65.217428 -26.799053,-65.217476 - 26.79923,-65.217019 -26.799319,-65.217212 - 26.800057,-65.217668 -26.799976,-65.217648 - 26.799863)))
2783	Ampliación San Ramón	Tucumán	Capital	San Miguel De Tucumán	((( -65.175037 -26.796234,-65.174524 - 26.796351,-65.174843 -26.797528,-65.175349 - 26.797426,-65.175037 -26.796234)))
2784	Once de Febrero	Tucumán	Capital	San Miguel De Tucumán	((( -65.171539 -26.812472,-65.17168 - 26.813053,-65.171317 -26.813216,-65.171353 - 26.81345,-65.171794 -26.813411,-65.172147 - 26.81335,-65.172141 -26.813215,-65.173135 - 26.813042,-65.174886 -26.812712,-65.174273 - 26.812065,-65.173669 -26.812212,-65.173576 - 26.812086,-65.171539 -26.812472)))
2785	Barrio 130 Vivendas	Tucumán	Cruz Alta	Alderetes	((( -65.158573 -26.804896,-65.158999 - 26.80497,-65.159368 -26.803841,-65.159509 - 26.802761,-65.159394 -26.80212,-65.159009 - 26.802128,-65.1588 -26.802673,-65.158573 - 26.804896)))
2786	Presidente Juan Domingo Perón	Tucumán	Capital	San Miguel De Tucumán	((( -65.222534 -26.855692,-65.221963 - 26.85445,-65.221785 -26.854444,-65.221886 - 26.854714,-65.222017 -26.855182,-65.222334 - 26.85588,-65.222513 -26.856165,-65.223075 - 26.856972,-65.223196 -26.856896,-65.222948 - 26.856501,-65.222534 -26.855692)))
2787	Veintitres de Febrero	Tucumán	Capital	San Miguel De Tucumán	((( -65.233061 -26.86399,-65.231582 - 26.861881,-65.23086 -26.861992,-65.230036 - 26.861251,-65.229123 -26.861761,-65.228618 - 26.862058,-65.228712 -26.862269,-65.228887 - 26.862395,-65.230088 -26.864589,-65.230582 - 26.864487,-65.230621 -26.864426,-65.233061 - 26.86399)))
2788	Ampliación Villa Alem	Tucumán	Capital	San Miguel De Tucumán	((( -65.219846 -26.846553,-65.219654 - 26.846587,-65.2203 -26.849322,-65.220439 - 26.849291,-65.220752 -26.850484,-65.220851 - 26.850475,-65.220553 -26.849142,-65.220487 - 26.849147,-65.219846 -26.846553)))



*[Handwritten signatures and initials]*



Congreso de la Nación

13-PE-22  
OD 304  
399



2789	Barrio La Tapa	Tucumán	Capital	San Miguel De Tucumán	(((-65.192952 -26.8546,-65.192131 -26.854456,-65.19197 -26.854705,-65.191809 -26.854925,-65.191789 -26.855059,-65.191732 -26.85519,-65.191734 -26.855525,-65.191793 -26.855662,-65.191859 -26.855729,-65.192134 -26.855759,-65.192352 -26.855613,-65.192542 -26.855495,-65.192525 -26.855333,-65.192614 -26.855212,-65.192952 -26.8546)))
2790	Eucaliptus	Tucumán	Capital	San Miguel De Tucumán	(((-65.170994 -26.81413,-65.170921 -26.814224,-65.170855 -26.814379,-65.170802 -26.814549,-65.162885 -26.815936,-65.162238 -26.816016,-65.162224 -26.816172,-65.16161 -26.816319,-65.161148 -26.815333,-65.161075 -26.814939,-65.161761 -26.814829,-65.161846 -26.815206,-65.16744 -26.81413,-65.167362 -26.81382,-65.170898 -26.813217,-65.17109 -26.814074,-65.170994 -26.81413)))
2791	Ampliación Tiro Federal	Tucumán	Capital	San Miguel De Tucumán	(((-65.180835 -26.845647,-65.180618 -26.845797,-65.180226 -26.845188,-65.179478 -26.8441,-65.179063 -26.843364,-65.179301 -26.843261,-65.179701 -26.843939,-65.180455 -26.84505,-65.180599 -26.845314,-65.180835 -26.845647)))
2792	Argentina Potencia	Tucumán	Capital	San Miguel De Tucumán	(((-65.202833 -26.855783,-65.200918 -26.856274,-65.201199 -26.85745,-65.201531 -26.858797,-65.202737 -26.858511,-65.202351 -26.857065,-65.203006 -26.856915,-65.203131 -26.857073,-65.203503 -26.856907,-65.202833 -26.855783)))
2793	Las Piedritas	Tucumán	Capital	San Miguel De Tucumán	(((-65.187461 -26.858745,-65.187489 -26.859259,-65.187025 -26.859541,-65.186866 -26.859312,-65.186537 -26.85949,-65.186044 -26.858586,-65.18573 -26.857995,-65.185739 -26.857894,-65.185685 -26.857673,-65.185681 -26.857595,-65.184788 -26.855991,-65.184817 -26.855858,-65.184774 -26.85579,-65.184504 -26.855911,-65.18391 -26.854695,-65.183315 -26.853862,-65.183002 -26.85353,-65.18297 -26.853195,-65.182844 -26.852683,-65.182934 -26.852582,-65.183133 -26.852507,-65.183323 -26.852324,-65.183046 -26.851914,-65.182983 -26.851819,-65.183102 -26.851533,-65.182937 -26.851277,-65.183146 -26.851189,-65.183446 -26.851424,-65.183605 -26.851624,-65.183968 -26.852133,-65.184534 -26.853061,-65.184839 -26.853531,-65.18513 -26.853958,-65.185564 -26.854615,-65.185865 -26.854741,-65.186189 -26.855129,-65.186267 -26.855321,-65.186497 -26.855594,-65.186752 -26.855979,-65.186891 -26.856185,-65.186966 -26.85632,-65.187219 -26.856824,-65.187384 -26.857381,-65.187465 -26.857771,-65.187471 -26.857988,-65.187451 -26.858375,-65.187461 -26.858745)))
2794	Puerto Argentino	Tucumán	Capital	San Miguel De Tucumán	(((-65.199886 -26.859189,-65.196784 -26.859958,-65.197152 -26.861228,-65.197347 -26.861873,-65.201643 -26.860952,-65.201403 -26.86037,-65.200322 -26.860581,-65.199886 -26.859189)))



*[Handwritten signatures]*



Congreso de la Nación

13-PE-22  
OD 304  
400



2795	El Salvador	Tucumán	Capital	San Miguel De Tucumán	(((-65.205039 -26.859674,-65.205069 -26.859594,-65.204955 -26.859429,-65.204724 -26.859535,-65.204606 -26.859621,-65.204058 -26.859743,-65.203964 -26.859742,-65.203139 -26.85994,-65.203017 -26.85994,-65.202103 -26.860156,-65.201449 -26.860334,-65.203894 -26.867085,-65.204869 -26.869325,-65.206231 -26.869067,-65.207015 -26.868925,-65.209096 -26.868541,-65.20919 -26.868547,-65.210791 -26.868309,-65.20904 -26.865809,-65.20831 -26.864674,-65.206372 -26.861618,-65.206232 -26.861637,-65.205817 -26.86093,-65.205039 -26.859674)))
2796	Villa Urquiza	Tucumán	Capital	San Miguel De Tucumán	(((-65.211318 -26.81235,-65.211182 -26.811857,-65.211434 -26.811025,-65.211596 -26.810065,-65.21166 -26.80907,-65.211564 -26.808993,-65.211654 -26.808568,-65.213033 -26.80597,-65.213048 -26.806235,-65.212509 -26.807251,-65.212091 -26.808499,-65.211849 -26.809556,-65.211597 -26.811053,-65.211544 -26.812285,-65.211318 -26.81235)))
2797	Ampliación Cancha Caro	Tucumán	Cruz Alta	Banda Del Río Salí	(((-65.171714 -26.835033,-65.172301 -26.836582,-65.172554 -26.837266,-65.171357 -26.837495,-65.171159 -26.836816,-65.170823 -26.835559,-65.169992 -26.835727,-65.169911 -26.835546,-65.170823 -26.835318,-65.171714 -26.835033)))
2798	Barrio San Alberto	Tucumán	Capital	San Miguel De Tucumán	(((-65.229833 -26.868446,-65.22953 -26.868514,-65.229538 -26.869217,-65.229538 -26.870648,-65.229785 -26.870701,-65.229769 -26.868956,-65.229833 -26.868446)))
2799	Las Palmeras	Tucumán	Capital	San Miguel De Tucumán	(((-65.229938 -26.870712,-65.229831 -26.870711,-65.229538 -26.870651,-65.22922 -26.870645,-65.227805 -26.870864,-65.227837 -26.871076,-65.227953 -26.871523,-65.227672 -26.87154,-65.22736 -26.871468,-65.227163 -26.87147,-65.226588 -26.871525,-65.226809 -26.872686,-65.225789 -26.87285,-65.223107 -26.873408,-65.224164 -26.875827,-65.224208 -26.875923,-65.227523 -26.875258,-65.229712 -26.874823,-65.229859 -26.874795,-65.229925 -26.873717,-65.229938 -26.870712)))
2801	Toledo	Tucumán	Capital	San Miguel De Tucumán	(((-65.201145 -26.858914,-65.202786 -26.858537,-65.202405 -26.857091,-65.202998 -26.856944,-65.203117 -26.857096,-65.203432 -26.856958,-65.204018 -26.856879,-65.204344 -26.858063,-65.204204 -26.858225,-65.204941 -26.859434,-65.204722 -26.85953,-65.204494 -26.859564,-65.203044 -26.85992,-65.202286 -26.860077,-65.201474 -26.860279,-65.201145 -26.858914)))
2802	Bienestar	Tucumán	Capital	San Miguel De Tucumán	(((-65.202331 -26.855855,-65.201631 -26.854336,-65.201311 -26.85355,-65.197818 -26.854408,-65.198516 -26.856805,-65.202331 -26.855855)))



Handwritten signatures and initials.



Congreso de la Nación

13-PE-22  
OD 304  
401



2803	El Triunfo	Tucumán	Capital	San Miguel De Tucumán	(((−65.201108 −26.858943,−65.199919 −26.859206,−65.200338 −26.860572,−65.201433 −26.860294,−65.201108 −26.858943)))
2804	Tres de Octubre	Tucumán	Capital	San Miguel De Tucumán	(((−65.200575 −26.859012,−65.200364 −26.858235,−65.200168 −26.857619,−65.198911 −26.85792,−65.199284 −26.859317,−65.200575 −26.859012)))
2805	La Via Belisario López	Tucumán	Capital	San Miguel De Tucumán	(((−65.199936 −26.84649,−65.19962 −26.846552,−65.199653 −26.846734,−65.199835 −26.847457,−65.199966 −26.847976,−65.200036 −26.847977,−65.200563 −26.850318,−65.20135 −26.853513,−65.201595 −26.853498,−65.20134 −26.852336,−65.201499 −26.852278,−65.201909 −26.85219,−65.201797 −26.851722,−65.201721 −26.85171,−65.201655 −26.851396,−65.201583 −26.851189,−65.201417 −26.850691,−65.201306 −26.850315,−65.201276 −26.850301,−65.201268 −26.850194,−65.201006 −26.850193,−65.200947 −26.849918,−65.200738 −26.849939,−65.200704 −26.849757,−65.200785 −26.849746,−65.2006 −26.849019,−65.200508 −26.849032,−65.200265 −26.847999,−65.199936 −26.84649)))
2806	Néstor Kichner	Tucumán	Capital	San Miguel De Tucumán	(((−65.225021 −26.877686,−65.224164 −26.875827,−65.222096 −26.876218,−65.219097 −26.876823,−65.218043 −26.877011,−65.217026 −26.8772,−65.216952 −26.877164,−65.216722 −26.877264,−65.217166 −26.877823,−65.217622 −26.878287,−65.217933 −26.878435,−65.218413 −26.878669,−65.219063 −26.878808,−65.219877 −26.878796,−65.220519 −26.878665,−65.222034 −26.878335,−65.222116 −26.878362,−65.224938 −26.877797,−65.225021 −26.877686)))
2807	San Cristóbal	Tucumán	Capital	San Miguel De Tucumán	(((−65.227978 −26.889228,−65.228078 −26.88909,−65.22798 −26.889025,−65.227798 −26.889124,−65.227373 −26.888412,−65.226175 −26.888655,−65.226193 −26.888847,−65.225149 −26.889327,−65.226397 −26.891489,−65.226638 −26.891191,−65.227188 −26.890365,−65.227364 −26.890157,−65.227978 −26.889228)))
2808	Barrio La Gaceta	Tucumán	Capital	San Miguel De Tucumán	(((−65.164184 −26.819359,−65.164617 −26.820466,−65.165525 −26.820315,−65.165614 −26.820976,−65.166928 −26.823561,−65.16641 −26.823635,−65.165953 −26.823765,−65.165772 −26.823798,−65.16551 −26.823669,−65.165432 −26.823535,−65.1648 −26.822309,−65.164538 −26.822174,−65.164166 −26.82185,−65.164082 −26.821477,−65.163719 −26.821146,−65.163102 −26.819781,−65.162997 −26.819365,−65.16292 −26.819002,−65.162919 −26.818547,−65.162846 −26.818254,−65.162595 −26.817985,−65.162376 −26.817874,−65.162145 −26.817454,−65.161896 −26.816935,−65.16161 −26.816319,−65.162224 −26.816172,−65.162264 −26.81625,−65.162301 −26.816275,−65.162771 −26.817306,−65.162938 −26.817594,−65.163198 −26.818239,−65.164074 −26.818805,−65.164559 −26.819168,−65.164581 −26.819252,−65.164184 −26.819359)))



*G* *CZ*  
*de* *8*




Congreso de la Nación

13-PE-22  
OD 304  
402



2809	Villa 9 de Julio	Tucumán	Capital	San Miguel De Tucumán	(((-65.177679 -26.812217,-65.178253 -26.812088,-65.177649 -26.810703,-65.175083 -26.811243,-65.173765 -26.811541,-65.17454 -26.812287,-65.175005 -26.812766,-65.176949 -26.812389,-65.177679 -26.812217)))
2810	Canal Norte 2	Tucumán	Capital	San Miguel De Tucumán	(((-65.206807 -26.791645,-65.210956 -26.79135,-65.21079 -26.791559,-65.210648 -26.791709,-65.210373 -26.791732,-65.210369 -26.791603,-65.209923 -26.791632,-65.209934 -26.791794,-65.207776 -26.791943,-65.207759 -26.792008,-65.207491 -26.792027,-65.207453 -26.791978,-65.206926 -26.792,-65.206807 -26.791645)),((-65.206069 -26.791424,-65.205933 -26.791844,-65.205825 -26.791997,-65.205294 -26.792148,-65.204988 -26.792283,-65.204614 -26.792387,-65.204041 -26.792775,-65.203517 -26.793068,-65.203116 -26.79314,-65.203091 -26.793021,-65.203222 -26.792418,-65.203273 -26.792083,-65.201719 -26.792217,-65.200675 -26.79231,-65.200672 -26.792476,-65.200363 -26.792509,-65.200258 -26.792487,-65.198895 -26.792598,-65.198793 -26.792687,-65.198574 -26.792747,-65.198388 -26.792731,-65.197892 -26.792936,-65.197437 -26.793173,-65.197477 -26.793346,-65.197209 -26.79339,-65.197192 -26.793296,-65.19664 -26.793593,-65.196589 -26.793669,-65.196466 -26.793798,-65.196378 -26.793729,-65.196287 -26.793814,-65.196188 -26.793711,-65.196062 -26.793778,-65.195856 -26.793858,-65.195762 -26.79392,-65.195379 -26.794047,-65.194995 -26.794131,-65.194544 -26.794232,-65.194557 -26.794301,-65.193077 -26.794654,-65.1927 -26.794738,-65.192674 -26.794639,-65.191584 -26.794879,-65.19108 -26.794981,-65.19048 -26.795131,-65.189663 -26.795326,-65.189269 -26.795431,-65.188354 -26.795681,-65.188187 -26.795701,-65.187466 -26.795773,-65.186887 -26.795758,-65.186341 -26.795634,-65.185434 -26.795273,-65.185192 -26.795144,-65.184974 -26.794999,-65.184695 -26.794754,-65.184354 -26.794438,-65.18393 -26.793823,-65.18347 -26.793046,-65.183284 -26.793024,-65.18323 -26.792804,-65.183073 -26.792841,-65.182968 -26.792867,-65.182901 -26.792605,-65.182787 -26.792575,-65.18274 -26.792461,-65.182565 -26.792408,-65.182337 -26.792438,-65.182028 -26.792489,-65.181707 -26.792542,-65.181606 -26.79256,-65.18148 -26.79253,-65.181276 -26.792575,-65.181284 -26.792633,-65.180932 -26.792725,-65.180916 -26.792787,-65.180736 -26.792864,-65.180681 -26.792927,-65.180455 -26.79306,-65.180256 -26.793146,-65.180179 -26.793222,-65.179758 -26.793322,-65.178769 -26.793536,-65.178613 -26.793402,-65.178501 -26.793332,-65.178378 -26.793302,-65.178013 -26.7932,-65.177768 -26.793071,-65.177464 -26.792829,-65.177133 -26.792997,-65.176642 -26.792119,-65.175632 -26.791276,-65.175865 -26.791112,-65.17681 -26.791898,-65.177861 -26.792763,-65.178247 -26.792971,-65.178569 -26.793073,-65.179011 -26.79312,-65.179399 -26.793113,-65.179901 -26.792983,-65.180848 -26.792415,-65.181348 -26.792181,-65.181795 -26.792078,-65.182064 -26.792054,-65.18232 -26.79206,-65.182751 -26.792146,-65.183143 -26.792325,-65.183421 -26.792473,-65.183808 -26.79283,-65.183844 -



Handwritten signatures and initials.



Congreso de la Nación

13-PE-22  
OD 304  
403



					26.792892,-65.184071 -26.792839,-65.184272 - 26.793315,-65.184472 -26.793586,-65.184646 - 26.793926,-65.184779 -26.793994,-65.184923 - 26.794171,-65.185005 -26.794307,-65.185113 - 26.794302,-65.1852 -26.794458,-65.185872 - 26.794869,-65.185748 -26.795077,-65.186183 - 26.795277,-65.186842 -26.795439,-65.18724 - 26.795501,-65.187748 -26.795513,-65.188162 - 26.795428,-65.190064 -26.794931,-65.194916 - 26.793826,-65.195446 -26.793706,-65.195924 - 26.793548,-65.196383 -26.793299,-65.196326 - 26.793067,-65.19656 -26.79274,-65.196756 - 26.792832,-65.197286 -26.792548,-65.197375 - 26.792538,-65.19796 -26.792253,-65.198394 - 26.792043,-65.198669 -26.791974,-65.198684 - 26.79204,-65.199254 -26.791962,-65.203522 - 26.791638,-65.203763 -26.791573,-65.204585 - 26.791575,-65.205279 -26.791532,-65.205474 - 26.791477,-65.205719 -26.791368,-65.206069 - 26.791424)))
2811	Ampliación del Barrio Mataderos	Tucumán	Capital	San Miguel De Tucumán	((( -65.175482 -26.813253,-65.17689 - 26.812939,-65.183085 -26.811759,-65.186131 - 26.811223,-65.186285 -26.811395,-65.186659 - 26.811244,-65.187106 -26.811068,-65.187264 - 26.810921,-65.187627 -26.810864,-65.188336 - 26.810699,-65.191658 -26.810145,-65.191571 - 26.809609,-65.188099 -26.810218,-65.186545 - 26.810534,-65.186157 -26.810721,-65.186009 - 26.810528,-65.184855 -26.810714,-65.183619 - 26.810919,-65.182324 -26.811243,-65.182386 - 26.811583,-65.1814 -26.811751,-65.176879 - 26.812584,-65.176786 -26.81271,-65.175774 - 26.812868,-65.175049 -26.81288,-65.171918 - 26.813459,-65.171978 -26.813761,-65.174351 - 26.813332,-65.175253 -26.813169,-65.175482 - 26.813253)))
2812	Sin Nombre	San Luis	General Pedernera	Villa Mercedes	((( -65.443404 -33.704885,-65.443726 - 33.705304,-65.443206 -33.705496,-65.443302 - 33.705813,-65.44291 -33.705951,-65.442964 - 33.706299,-65.441918 -33.70671,-65.441118 - 33.706928,-65.440791 -33.705835,-65.441505 - 33.706081,-65.441875 -33.705933,-65.441617 - 33.705224,-65.44335 -33.704742,-65.443404 - 33.704885)))
2813	San José	San Luis	General Pedernera	Villa Mercedes	((( -65.458992 -33.699497,-65.458398 - 33.697297,-65.458009 -33.697401,-65.457124 - 33.698107,-65.456912 -33.698187,-65.456966 - 33.698369,-65.456617 -33.698516,-65.455833 - 33.699057,-65.455537 -33.699124,-65.454926 - 33.699288,-65.45502 -33.699665,-65.45416 - 33.699863,-65.454004 -33.699454,-65.452347 - 33.699798,-65.452715 -33.700989,-65.452408 - 33.701078,-65.452336 -33.700782,-65.451561 - 33.700972,-65.451742 -33.701712,-65.450127 - 33.702044,-65.449909 -33.701314,-65.44937 - 33.701368,-65.44618 -33.702123,-65.445585 - 33.700281,-65.447771 -33.699821,-65.447486 - 33.698929,-65.454961 -33.697346,-65.454684 - 33.696439,-65.460111 -33.695282,-65.461241 - 33.699139,-65.458992 -33.699497)))
2814	Güemes	San Luis	General	Villa	((( -65.465352 -33.694344,-65.465079 -



*[Handwritten signatures and initials]*



Congreso de la Nación

13-PE-22  
OD 304  
404



			Pedernera	Mercedes	33.693265,-65.464095 -33.693513,-65.464272 - 33.694375,-65.460158 -33.695286,-65.461362 - 33.699319,-65.464667 -33.699338,-65.464587 - 33.69907,-65.465699 -33.698871,-65.464434 - 33.694655,-65.465352 -33.694344)))
2816	Ciudad Jardín 1	San Luis	General Pedernera	Villa Mercedes	((( -65.485961 -33.638034,-65.486751 - 33.637987,-65.492452 -33.636879,-65.492216 - 33.636081,-65.493313 -33.635854,-65.49313 - 33.634951,-65.494097 -33.634775,-65.493641 - 33.633086,-65.485022 -33.634829,-65.485961 - 33.638034)))
2817	Ciudad Jardín 2	San Luis	General Pedernera	Villa Mercedes	((( -65.494325 -33.659028,-65.493486 - 33.656661,-65.493947 -33.656571,-65.493247 - 33.654158,-65.49265 -33.654291,-65.491911 - 33.651762,-65.492425 -33.651646,-65.492038 - 33.650297,-65.493094 -33.650082,-65.494498 - 33.654537,-65.49605 -33.654235,-65.496891 - 33.656802,-65.496372 -33.656992,-65.496781 - 33.658355,-65.494325 -33.659028)))
2818	Nueve de Julio	San Luis	Juan Martín de Pueyrredón	San Luis	((( -66.394869 -33.31158,-66.395017 - 33.310977,-66.398858 -33.309854,-66.399331 - 33.309082,-66.399546 -33.308635,-66.400191 - 33.308498,-66.400295 -33.308457,-66.400622 - 33.308359,-66.401309 -33.308213,-66.401569 - 33.308122,-66.401662 -33.308243,-66.401984 - 33.308904,-66.404062 -33.308383,-66.404336 - 33.309022,-66.405174 -33.308787,-66.404977 - 33.308048,-66.409572 -33.306876,-66.412099 - 33.306077,-66.412399 -33.306988,-66.400934 - 33.310237,-66.394692 -33.312035,-66.394869 - 33.31158)))
2819	Primero de Mayo	San Luis	Juan Martín de Pueyrredón	San Luis	((( -66.394631 -33.31145,-66.394437 -33.31207,- 66.392206 -33.312591,-66.390409 -33.312948,- 66.390506 -33.312491,-66.390989 -33.312509,- 66.391197 -33.31152,-66.392501 -33.311654,- 66.393073 -33.311625,-66.394425 -33.311243,- 66.394631 -33.31145)))
2820	Aeroferro	San Luis	Juan Martín de Pueyrredón	San Luis	((( -66.354071 -33.284787,-66.354036 - 33.285079,-66.354419 -33.28502,-66.354583 - 33.284926,-66.354323 -33.284378,-66.353984 - 33.2838,-66.353478 -33.283631,-66.353047 - 33.283208,-66.352666 -33.282936,-66.35252 - 33.28289,-66.350916 -33.282476,-66.350093 - 33.282284,-66.348445 -33.281877,-66.348333 - 33.282181,-66.350069 -33.282626,-66.351768 - 33.283047,-66.352193 -33.28308,-66.352546 - 33.283235,-66.352889 -33.283397,-66.352984 - 33.283558,-66.353179 -33.283731,-66.353615 - 33.284104,-66.353875 -33.284494,-66.354071 - 33.284787)))
2821	Santa Rita Anexo	San Luis	Juan Martín de Pueyrredón	San Luis	((( -66.355364 -33.289538,-66.354229 - 33.289418,-66.354014 -33.290187,-66.354591 - 33.290281,-66.354708 -33.289727,-66.355323 - 33.289782,-66.355364 -33.289538)))
2822	Predio	San Luis	Juan Martín de	San Luis	((( -66.348942 -33.295562,-66.350867 -



*[Handwritten signatures and initials]*





Congreso de la Nación

13-PE-22  
OD 304  
405



	Ferrocarril		Pueyrredón		33.295824,-66.351252 -33.294649,-66.349384 - 33.294483,-66.349201 -33.295117,-66.349008 - 33.295191,-66.348942 -33.295562)),((-66.350098 -33.298708,-66.350409 -33.297441,-66.349415 - 33.297343,-66.34909 -33.298578,-66.350098 - 33.298708)))
2824	República	San Luis	Juan Martín de Pueyrredón	San Luis	((((-66.374915 -33.308843,-66.393924 - 33.311073,-66.3948 -33.310249,-66.392577 - 33.310086,-66.393113 -33.307486,-66.39346 - 33.305872,-66.389633 -33.305676,-66.389007 - 33.307139,-66.388252 -33.307062,-66.385762 - 33.30676,-66.385415 -33.307915,-66.383929 - 33.307808,-66.384829 -33.305168,-66.382724 - 33.304858,-66.383301 -33.302991,-66.380283 - 33.302752,-66.380475 -33.301854,-66.379597 - 33.301809,-66.379067 -33.301754,-66.378907 - 33.301763,-66.377957 -33.301716,-66.376096 - 33.301517,-66.37608 -33.30219,-66.374915 - 33.308843)))
2825	Quinto Centenario	San Luis	Juan Martín de Pueyrredón	San Luis	((((-66.381305 -33.311439,-66.381181 - 33.312177,-66.381956 -33.312406,-66.383451 - 33.312657,-66.383819 -33.3107,-66.381463 - 33.310418,-66.381305 -33.311439)))
2826	La Merced	San Luis	Juan Martín de Pueyrredón	San Luis	((((-66.346866 -33.307593,-66.346352 - 33.307531,-66.346162 -33.308349,-66.346702 - 33.308422,-66.346866 -33.307593)))
2827	Estrella del Sur	San Luis	Juan Martín de Pueyrredón	San Luis	((((-66.348399 -33.325923,-66.348808 - 33.325952,-66.348952 -33.324149,-66.348671 - 33.323882,-66.3485 -33.323817,-66.348399 - 33.325923)))
2828	Las Vegas	San Luis	Juan Martín de Pueyrredón	Juana Koslay	((((-66.275346 -33.299953,-66.273638 - 33.299755,-66.273476 -33.301115,-66.274336 - 33.301408,-66.275016 -33.301832,-66.276166 - 33.302009,-66.276239 -33.3016,-66.276015 - 33.301539,-66.275783 -33.301415,-66.275924 - 33.30033,-66.275509 -33.300313,-66.275196 - 33.300223,-66.275346 -33.299953)))
2829	Costa del Río	San Luis	Juan Martín de Pueyrredón	Juana Koslay	((((-66.264267 -33.295086,-66.263549 - 33.294995,-66.263414 -33.296062,-66.26384 - 33.296157,-66.264264 -33.29628,-66.264636 - 33.296768,-66.265183 -33.297171,-66.265674 - 33.297514,-66.265928 -33.297479,-66.266317 - 33.297422,-66.266254 -33.296997,-66.266235 - 33.296708,-66.265698 -33.296286,-66.265397 - 33.296012,-66.264956 -33.295446,-66.264267 - 33.295086)))
2830	Eva Perón 2 Anexo	San Luis	General Pedernera	Villa Mercedes	((((-65.427254 -33.655293,-65.429244 - 33.654678,-65.431326 -33.654237,-65.431568 - 33.654861,-65.427433 -33.655755,-65.427254 - 33.655293)))
2831	El Bajo	San Luis	Juan Martín de Pueyrredón	Juana Koslay	((((-66.270251 -33.297601,-66.270013 - 33.297356,-66.269587 -33.297002,-66.269119 - 33.296644,-66.268354 -33.296199,-66.268139 -



Handwritten signatures and initials.



Congreso de la Nación

13-PE-22  
OD 304  
406

					33.296429,-66.268324 -33.296683,-66.268073 - 33.297091,-66.268617 -33.297432,-66.268931 - 33.297204,-66.269561 -33.297732,-66.270763 - 33.298653,-66.271062 -33.298352,-66.270727 - 33.297985,-66.270604 -33.297545,-66.270251 - 33.297601)))
2832	Los Vagones	San Luis	Juan Martín de Pueyrredón	San Luis	((((-66.30584 -33.297165,-66.304725 - 33.297814,-66.304703 -33.297992,-66.30522 - 33.298038,-66.306148 -33.298325 -66.30584 - 33.297165))))
2833	La Vecindad	San Luis	Juan Martín de Pueyrredón	San Luis	((((-66.308739 -33.296581,-66.308602 - 33.295833,-66.308014 -33.295844,-66.307155 - 33.296265,-66.306615 -33.296635,-66.306935 - 33.297296,-66.307185 -33.298069,-66.308349 - 33.297829,-66.308149 -33.297011,-66.30855 - 33.29692,-66.308482 -33.296633,-66.308739 - 33.296581))))
2834	Sin Nombre	San Luis	Juan Martín de Pueyrredón	Juana Koslay	((((-66.282422 -33.297686,-66.282332 - 33.297187,-66.280427 -33.297365,-66.280185 - 33.297671,-66.279936 -33.298322,-66.280175 - 33.298344,-66.280416 -33.297971,-66.280683 - 33.297819,-66.280734 -33.298174,-66.281139 - 33.298083,-66.281279 -33.297993,-66.281101 - 33.297551,-66.281348 -33.297504,-66.281279 - 33.29736,-66.281684 -33.297335,-66.281704 - 33.297557,-66.281885 -33.297584,-66.281939 - 33.297784,-66.282422 -33.297686))))
2835	Malvinas 2	San Juan	Chimbas	Chimbas	((((-68.614269 -31.505015,-68.61304 - 31.504361,-68.612358 -31.505418,-68.613861 - 31.506122,-68.613834 -31.505669,-68.614269 - 31.505015))))
2837	Villa Molina	San Juan	Rivadavia	Rivadavia	((((-68.568345 -31.511401,-68.567554 - 31.511425,-68.567614 -31.513147,-68.568415 - 31.513076,-68.568296 -31.511167,-68.568357 - 31.511168,-68.568345 -31.511401))))
2838	La Defensa	San Juan	Rivadavia	La Bebida	((((-68.636004 -31.539448,-68.635265 - 31.539329,-68.635271 -31.539722,-68.633777 - 31.539749,-68.633582 -31.539748,-68.633367 - 31.539736,-68.632013 -31.539751,-68.635104 - 31.540515,-68.635444 -31.539995,-68.63576 - 31.539961,-68.635929 -31.539778,-68.636004 - 31.539448))))
2839	RIM 22	San Juan	Rivadavia	La Bebida	((((-68.619423 -31.515232,-68.61994 - 31.514708,-68.620025 -31.514426,-68.619239 - 31.514487,-68.619267 -31.514632,-68.619394 - 31.51462,-68.619401 -31.514777,-68.619377 - 31.514873,-68.619392 -31.515115,-68.619358 - 31.515183,-68.619423 -31.515232))))
2840	Villa Veintiseis de Febrero	San Juan	Santa Lucía	Santa Lucía	((((-68.508707 -31.506528,-68.508706 - 31.506264,-68.506827 -31.505922,-68.504324 - 31.505352,-68.504196 -31.505334,-68.501686 - 31.505305,-68.501748 -31.505705,-68.504199 - 31.505792,-68.504912 -31.505861,-68.50497 -



Handwritten signatures and initials.



Congreso de la Nación

13-PE-22  
OD 304  
407



					31.505773,-68.508707 -31.506528)))
2841	Pedro Echagüe	San Juan	Santa Lucía	Coloina Richet Zapata	(((−68.467675 -31.50875,-68.455929 -31.509877,-68.454245 -31.510305,-68.45238 -31.511195,-68.452593 -31.5115,-68.453942 -31.510855,-68.455493 -31.5104,-68.456527 -31.51026,-68.456656 -31.510806,-68.467766 -31.509622,-68.467675 -31.50875)))
2842	Difunta Correa	San Juan	Santa Lucía	Alto de Sierra	(((−68.422623 -31.536418,-68.422557 -31.536205,-68.422238 -31.536272,-68.422092 -31.535811,-68.421514 -31.535947,-68.421403 -31.535673,-68.420335 -31.535943,-68.420468 -31.536292,-68.421329 -31.536091,-68.421418 -31.536439,-68.421251 -31.536482,-68.421277 -31.536694,-68.422623 -31.536418)))
2843	Río San Juan	San Juan	Santa Lucía	Alto de Sierra	(((−68.428674 -31.525554,-68.427303 -31.525335,-68.427305 -31.526039,-68.427918 -31.527411,-68.428361 -31.527537,-68.428682 -31.526466,-68.428495 -31.526427,-68.428674 -31.525554)))
2844	Calle Caseros	San Juan	Caucete	Caucete	(((−68.249132 -31.665595,-68.249557 -31.665584,-68.247728 -31.65721,-68.247212 -31.657258,-68.249132 -31.665595)))
2845	Pozo Los Algarrobos	San Juan	Caucete	Caucete	(((−68.2354 -31.665474,-68.234982 -31.665581,-68.237529 -31.67701,-68.233772 -31.677835,-68.233863 -31.678136,-68.238058 -31.677438,-68.2354 -31.665474)))
2846	Calle Corrientes	San Juan	Caucete	Caucete	(((−68.284728 -31.644706,-68.284498 -31.643114,-68.283661 -31.639228,-68.283383 -31.638955,-68.283021 -31.638983,-68.283673 -31.642065,-68.284389 -31.644816,-68.284728 -31.644706)))
2847	Belgrano	San Juan	Caucete	Caucete	(((−68.277055 -31.640095,-68.278495 -31.639844,-68.277176 -31.633886,-68.275528 -31.634227,-68.277055 -31.640095)))
2848	Loteo Ferrocarril	San Juan	Caucete	Pie De Palo	(((−68.220185 -31.658561,-68.219703 -31.656272,-68.217994 -31.656625,-68.218442 -31.658406,-68.218715 -31.658546,-68.219333 -31.658473,-68.219455 -31.658668,-68.220185 -31.658561)))
2849	Avenida Central	San Juan	Caucete	Caucete	(((−68.273811 -31.637672,-68.273375 -31.637778,-68.273746 -31.639165,-68.274145 -31.63904,-68.273811 -31.637672)))
2850	Campito 2	San Juan	Caucete	Caucete	(((−68.272584 -31.637051,-68.272425 -31.636397,-68.272174 -31.636452,-68.272227 -31.636651,-68.272261 -31.636647,-68.272297 -31.636838,-68.271694 -31.63694,-68.271741 -31.637211,-68.272584 -31.637051)))



Handwritten signatures and initials.



Congreso de la Nación

13-PE-22  
OD 304  
408



2851	Costa Canal	San Juan	Caucete	Las Talas	(((-68.235635 -31.641115,-68.235835 -31.641164,-68.236445 -31.640707,-68.237078 -31.640609,-68.238768 -31.639234,-68.239599 -31.635694,-68.240944 -31.632845,-68.241582 -31.632648,-68.24123 -31.631554,-68.239853 -31.633737,-68.239539 -31.633662,-68.23846 -31.63899,-68.23712 -31.639945,-68.23628 -31.640116,-68.235635 -31.641115)))
2852	Los Médanos	San Juan	Caucete	Los Médanos	(((-68.265206 -31.607579,-68.260769 -31.610516,-68.261026 -31.61131,-68.262851 -31.610513,-68.264036 -31.609735,-68.265884 -31.608154,-68.265206 -31.607579)))
2853	Asentamiento La Paz	San Juan	Rivadavia	La Bebida	(((-68.609037 -31.567946,-68.60899 -31.567788,-68.608916 -31.567774,-68.608912 -31.567679,-68.608887 -31.567676,-68.608983 -31.566387,-68.608532 -31.566369,-68.608629 -31.565482,-68.608919 -31.565482,-68.609026 -31.564879,-68.608382 -31.564833,-68.607674 -31.568919,-68.608887 -31.568718,-68.608972 -31.567941,-68.609037 -31.567946)))
2854	Alfonso XIII	San Juan	Pocito	Villa Centenario	(((-68.520403 -31.669365,-68.520127 -31.669372,-68.520444 -31.671801,-68.519945 -31.674173,-68.517091 -31.685132,-68.513656 -31.698218,-68.506768 -31.725556,-68.507177 -31.725578,-68.511921 -31.707078,-68.514808 -31.695822,-68.517304 -31.686253,-68.519018 -31.679579,-68.520979 -31.671807,-68.520403 -31.669365)))
2856	San Exposito	San Juan	Pocito	Villa Aberastáin	(((-68.582173 -31.678557,-68.580564 -31.678936,-68.58021 -31.67753,-68.581041 -31.677361,-68.580955 -31.677051,-68.580065 -31.677233,-68.580027 -31.676968,-68.580982 -31.676818,-68.581127 -31.677288,-68.581347 -31.67727,-68.58153 -31.677818,-68.581631 -31.678137,-68.582114 -31.678151,-68.582173 -31.678557)))
2858	Fe y Esperanza	San Juan	Chimbas	Chimbas	(((-68.509685 -31.503996,-68.509525 -31.504123,-68.509234 -31.504092,-68.509213 -31.504204,-68.508574 -31.504091,-68.508471 -31.50285,-68.509118 -31.502921,-68.509296 -31.503137,-68.509361 -31.503142,-68.509606 -31.50314,-68.509663 -31.503915,-68.509685 -31.503996)))
2859	Loteo 13 de Mayo	San Juan	Chimbas	Chimbas	(((-68.51403 -31.500055,-68.514017 -31.499891,-68.51558 -31.499855,-68.515579 -31.49963,-68.512154 -31.499681,-68.512162 -31.500028,-68.51403 -31.500055)))
2861	Villa Industrial	San Juan	Caucete	Caucete	(((-68.285123 -31.643546,-68.285086 -31.643358,-68.284781 -31.643415,-68.284905 -31.644019,-68.284685 -31.644065,-68.284829 -31.644668,-68.285498 -31.644537,-68.285445 -31.644202,-68.285295 -31.644215,-68.285336 -31.643883,-68.285214 -31.643865,-68.285305 -31.643586,-68.285123 -31.643546)))



*[Handwritten signatures and initials]*



Congreso de la Nación

13-PE-22  
OD 304  
409



2862	Evita	San Juan	Rivadavia	La Bebida	(((-68.614631 -31.554312,-68.614157 - 31.556831,-68.614892 -31.556918,-68.615112 - 31.555954,-68.616855 -31.55606,-68.618887 - 31.556051,-68.619123 -31.555113,-68.619185 - 31.554707,-68.614631 -31.554312)))
2863	Santa Bárbara	San Juan	Capital	San Juan	(((-68.53264 -31.514053,-68.53228 -31.513866,- 68.532082 -31.514657,-68.532423 -31.514622,- 68.53259 -31.514631,-68.532797 -31.514661,- 68.532835 -31.514488,-68.532656 -31.514426,- 68.532547 -31.514413,-68.53264 -31.514053)))
2864	YPF	Buenos Aires	La Plata	Villa Elisa	(((-58.070052 -34.85142,-58.069836 - 34.851566,-58.069589 -34.85174,-58.069356 - 34.851901,-58.069177 -34.852024,-58.069095 - 34.852069,-58.068897 -34.852207,-58.067479 - 34.853046,-58.067593 -34.8532,-58.070426 - 34.851804,-58.070052 -34.85142)))
2865	Arozanera	Buenos Aires	La Matanza	Tapiales	(((-58.5025 -34.705139,-58.503122 -34.704692,- 58.501993 -34.703695,-58.501419 -34.703157,- 58.50083 -34.703627,-58.501408 -34.704194,- 58.502003 -34.703744,-58.50209 -34.703815,- 58.501841 -34.704017,-58.502109 -34.704292,- 58.502375 -34.704085,-58.502555 -34.704248,- 58.50245 -34.704361,-58.502392 -34.704424,- 58.502422 -34.7045,-58.502082 -34.704758,- 58.5025 -34.705139)))
2866	Billinghurst II	Buenos Aires	General San Martín	Billinghurst	(((-58.585182 -34.560301,-58.584393 - 34.559589,-58.583628 -34.560172,-58.584378 - 34.560932,-58.585182 -34.560301)))
2867	Sarmiento II	Buenos Aires	General San Martín	Villa Ballester	(((-58.58356 -34.560101,-58.584305 - 34.559553,-58.583518 -34.558848,-58.582823 - 34.559375,-58.58356 -34.560101)))
2868	Barrio Sarmiento	Buenos Aires	General San Martín	Villa Ballester	(((-58.582966 -34.559221,-58.583484 - 34.558839,-58.582615 -34.55799,-58.582052 - 34.55841,-58.582966 -34.559221)))
2869	Unión Vecinal Nueva Vida Para Nuestros Hijos	Buenos Aires	General San Martín	Villa Ballester	(((-58.582599 -34.559502,-58.582931 - 34.559206,-58.582008 -34.558424,-58.581442 - 34.558875,-58.582394 -34.559678,-58.582562 - 34.55956,-58.582599 -34.559502)))
2870	El Ombú	Buenos Aires	General San Martín	San Andrés	(((-58.527344 -34.556694,-58.527768 - 34.55641,-58.527419 -34.556073,-58.527004 - 34.55637,-58.527344 -34.556694)))
2871	La Tierrita	Buenos Aires	Avellaneda	Villa Domingo	(((-58.349734 -34.699537,-58.350006 - 34.699323,-58.349883 -34.699179,-58.350061 - 34.69897,-58.350217 -34.698598,-58.349963 - 34.698374,-58.350091 -34.698252,-58.349241 - 34.697541,-58.348797 -34.697919,-58.34792 - 34.697198,-58.34742 -34.697618,-58.349734 - 34.699537)))



Handwritten signatures and initials.



Congreso de la Nación

13-PE-22  
OD 304  
410

2872	Cementerio	Buenos Aires	San Pedro	San Pedro	((( -59.641962 -33.686749, -59.640649 - 33.689598, -59.638062 -33.690874, -59.637474 - 33.691357, -59.63672 -33.692402, -59.636101 - 33.693368, -59.635029 -33.694353, -59.634144 - 33.695321, -59.634629 -33.696542, -59.635106 - 33.696939, -59.635344 -33.696821, -59.635255 - 33.69662, -59.634746 -33.695871, -59.634955 - 33.695306, -59.637594 -33.693046, -59.637883 - 33.692267, -59.638411 -33.691936, -59.639029 - 33.691311, -59.640081 -33.690843, -59.640214 - 33.690372, -59.64275 -33.689883, -59.642857 - 33.689665, -59.642042 -33.688613, -59.642668 - 33.687436, -59.642651 -33.686885, -59.642336 - 33.686715, -59.641962 -33.686749)))
2873	El Mercadito	Buenos Aires	La Plata	Tolosa	((( -57.970805 -34.879664, -57.971442 - 34.880272, -57.97132 -34.880352, -57.971215 - 34.880258, -57.970773 -34.880546, -57.970857 - 34.880632, -57.970988 -34.880682, -57.971161 - 34.88072, -57.971466 -34.880481, -57.971344 - 34.880371, -57.971543 -34.880238, -57.971642 - 34.880289, -57.975862 -34.877168, -57.975191 - 34.87652, -57.97615 -34.875739, -57.975901 - 34.875461, -57.974812 -34.876285, -57.975482 - 34.876925, -57.974472 -34.877674, -57.97341 - 34.87669, -57.970165 -34.879104, -57.969487 - 34.879618, -57.970072 -34.880195, -57.970805 - 34.879664)))
2874	Doce de Mayo	Buenos Aires	Avellaneda	Sarandí	((( -58.333956 -34.683932, -58.334927 - 34.683193, -58.334282 -34.682646, -58.333329 - 34.683374, -58.333956 -34.683932)))
2875	El Pasillo de Cucha Cucha	Buenos Aires	Morón	Morón	((( -58.627027 -34.683107, -58.627196 - 34.682959, -58.626769 -34.682628, -58.626683 - 34.682688, -58.626613 -34.682754, -58.627027 - 34.683107)))
2876	Nueva Ana	Buenos Aires	Avellaneda	Villa Dominico	((( -58.332987 -34.683617, -58.332711 - 34.683826, -58.333062 -34.684134, -58.332702 - 34.684406, -58.333342 -34.684983, -58.33429 - 34.684286, -58.334153 -34.684177, -58.333891 - 34.684382, -58.333732 -34.684251, -58.333783 - 34.684201, -58.333164 -34.683679, -58.333121 - 34.683733, -58.332987 -34.683617)))
2877	17 de Marzo Bis	Buenos Aires	La Matanza	San Justo	((( -58.568644 -34.709619, -58.569607 - 34.708921, -58.570273 -34.708396, -58.56893 - 34.707138, -58.567982 -34.707243, -58.567973 - 34.707379, -58.567698 -34.70751, -58.567492 - 34.707299, -58.566331 -34.707456, -58.568644 - 34.709619)))
2878	Libertador	Buenos Aires	Tres de Febrero	El Libertador	((( -58.611369 -34.555106, -58.611456 - 34.555049, -58.611347 -34.55495, -58.611292 - 34.554775, -58.610908 -34.554453, -58.610773 - 34.554576, -58.611369 -34.555106)))
2879	Villa Esperanza	Buenos Aires	San Nicolás	San Nicolás De Los Arroyos	((( -60.262538 -33.421177, -60.260942 - 33.419719, -60.259634 -33.420613, -60.258396 - 33.421547, -60.259883 -33.42311, -60.260913 - 33.422383, -60.260945 -33.422316, -60.262538 -



Handwritten signatures and initials.



Congreso de la Nación

13-PE-22  
OD 304  
411



					33.421177)))
2880	Ferroviano Santa Rosa	Buenos Aires	San Isidro	Boulogne Sur Mer	(((--58.561586 -34.512378,-58.561839 - 34.51241,-58.563085 -34.511353,-58.563789 - 34.511896,-58.561408 -34.513966,-58.561127 - 34.513718,-58.560271 -34.514448,-58.559839 - 34.514068,-58.560824 -34.513442,-58.560774 - 34.513388,-58.560911 -34.513249,-58.560761 - 34.513127,-58.561586 -34.512378)))
2881	Nueva Ana 2	Buenos Aires	Avellaneda	Villa Dominico	(((--58.32559 -34.683185,-58.329477 - 34.680087,-58.328777 -34.679497,-58.324826 - 34.68255,-58.32559 -34.683185)))
2882	Villa Sarmiento	Buenos Aires	General San Martín	Villa Libertad	(((--58.57133 -34.582507,-58.572132 - 34.581818,-58.571074 -34.580935,-58.571017 - 34.580923,-58.57051 -34.581301,-58.57032 - 34.581152,-58.570271 -34.581185,-58.570449 - 34.581347,-58.570224 -34.581503,-58.569137 - 34.580527,-58.569611 -34.580152,-58.569057 - 34.579631,-58.568846 -34.579789,-58.568575 - 34.580022,-58.569128 -34.580531,-58.57133 - 34.582507)))
2884	Villa Palmera	Buenos Aires	General San Martín	Villa Libertad	(((--58.556733 -34.58844,-58.556718 - 34.588395,-58.557043 -34.588034,-58.557269 - 34.587769,-58.556784 -34.587428,-58.555982 - 34.588219,-58.556564 -34.588645,-58.556733 - 34.58844)))
2885	Villa Radizi	Buenos Aires	Pehuajó	Pehuajó	(((--61.915987 -35.820568,-61.917648 - 35.819283,-61.918641 -35.818394,-61.917738 - 35.817707,-61.915093 -35.819836,-61.915987 - 35.820568)))
2886	El Cruce	Buenos Aires	Malvinas Argentinas	Los Polvorines	(((--58.719861 -34.513944,-58.720137 - 34.513521,-58.719831 -34.513338,-58.71968 - 34.513459,-58.718964 -34.513078,-58.716642 - 34.516067,-58.719185 -34.518414,-58.720013 - 34.51767,-58.720435 -34.517973,-58.722626 - 34.515922,-58.720834 -34.514607,-58.720517 - 34.514319,-58.719861 -34.513944)))
2887	El Molino	Buenos Aires	Florencio Varela	Florencio Varela	(((--58.300855 -34.794037,-58.30084 - 34.793795,-58.300675 -34.793381,-58.300347 - 34.792388,-58.300378 -34.791919,-58.300609 - 34.79145,-58.300737 -34.790766,-58.300725 - 34.790392,-58.300423 -34.790207,-58.300089 - 34.790051,-58.29962 -34.78961,-58.299103 - 34.790267,-58.300004 -34.790733,-58.299159 - 34.791872,-58.298681 -34.792445,-58.300496 - 34.793357,-58.300082 -34.793936,-58.299237 - 34.793462,-58.297104 -34.796239,-58.29865 - 34.797035,-58.299898 -34.795459,-58.300366 - 34.794839,-58.300855 -34.794037)))
2888	La Villita de Carballo	Buenos Aires	Vicente López	Villa Martelli	(((--58.523093 -34.551726,-58.52349 - 34.551904,-58.523246 -34.552271,-58.522951 - 34.552122,-58.523022 -34.552027,-58.522909 - 34.551977,-58.52304 -34.551784,-58.523093 - 34.551726)))



Handwritten signatures and initials.



Congreso de la Nación

13-PE-22  
OD 304  
412

2889	Sandalio	Buenos Aires	25 de Mayo	Veinticinco De Mayo	(((-60.165973 -35.440294,-60.167158 - 35.440185,-60.166874 -35.438301,-60.163414 - 35.438544,-60.163287 -35.437635,-60.162002 - 35.437737,-60.162529 -35.441567,-60.161377 - 35.441695,-60.16203 -35.442894,-60.162887 - 35.443198,-60.16268 -35.441535,-60.166049 - 35.441227,-60.165973 -35.440294)))
2890	Dos de Febrero	Buenos Aires	Florencio Varela	Gobernador Costa	(((-58.289732 -34.82427,-58.291136 - 34.822326,-58.290839 -34.820915,-58.290731 - 34.82088,-58.288584 -34.823677,-58.289732 - 34.82427)))
2891	Nuevo Golf	Buenos Aires	General Pueyrredón	Mar Del Plata	(((-57.575389 -38.05993,-57.575436 - 38.061067,-57.577282 -38.06086,-57.57712 - 38.059851,-57.575499 -38.060015,-57.575389 - 38.05993)),((-57.574082 -38.059471,-57.573185 -38.060177,-57.573135 -38.06013,-57.572747 - 38.060404,-57.573411 -38.060963,-57.574036 - 38.060539,-57.574413 -38.0606,-57.574535 - 38.06031,-57.574194 -38.060221,-57.574014 - 38.060028,-57.574811 -38.059422,-57.574308 - 38.058983,-57.573888 -38.059305,-57.574082 - 38.059471)),((-57.594496 -38.062973,-57.594368 -38.062874,-57.594113 -38.062357,-57.593853 - 38.062086,-57.592683 -38.061142,-57.591619 - 38.061888,-57.590122 -38.060753,-57.588846 - 38.061029,-57.586876 -38.06144,-57.586216 - 38.059604,-57.584236 -38.058035,-57.577365 - 38.058227,-57.576931 -38.058067,-57.575918 - 38.05713,-57.576613 -38.056607,-57.577709 - 38.057519,-57.578513 -38.056901,-57.579163 - 38.056384,-57.579762 -38.056002,-57.580132 - 38.055951,-57.581139 -38.055855,-57.580445 - 38.055196,-57.580826 -38.054896,-57.581277 - 38.054558,-57.581534 -38.054639,-57.581959 - 38.054357,-57.582988 -38.053496,-57.582756 - 38.053273,-57.582446 -38.053502,-57.581726 - 38.052881,-57.582682 -38.052017,-57.583805 - 38.052979,-57.584423 -38.052476,-57.593007 - 38.059628,-57.593449 -38.059293,-57.594306 - 38.059601,-57.594479 -38.059779,-57.593859 - 38.06024,-57.597193 -38.063051,-57.597317 - 38.063249,-57.596781 -38.063682,-57.597232 - 38.064133,-57.596658 -38.064653,-57.594496 - 38.062973)))
2892	Roldán	Buenos Aires	Almirante Brown	Claypole	(((-58.352516 -34.807167,-58.352006 - 34.807809,-58.353517 -34.808639,-58.354015 - 34.807993,-58.352516 -34.807167)))
2893	La Esperanza	Buenos Aires	Monte Hermoso	Monte Hermoso	(((-61.306556 -38.978119,-61.306618 - 38.979588,-61.307814 -38.979533,-61.308072 - 38.979424,-61.30835 -38.979507,-61.308408 - 38.979668,-61.309991 -38.979637,-61.309996 - 38.979778,-61.311149 -38.979739,-61.312274 - 38.979698,-61.312279 -38.978267,-61.311008 - 38.977986,-61.309006 -38.977921,-61.306556 - 38.978119)))
2894	Sin Nombre	Buenos Aires	Villa Gesell	Mar Azul	(((-57.044425 -37.337822,-57.046294 - 37.340361,-57.044814 -37.341037,-57.044167 - 37.340202,-57.042673 -37.340948,-57.043263 - 37.341795,-57.046311 -37.3404,-57.048173 -



Handwritten signatures and initials: Jm, CZ, and a stylized signature.






Congreso de la Nación

13-PE-22  
OD 304  
413

					37.342932,-57.046695 -37.343599,-57.048192 - 37.345729,-57.049562 -37.345052,-57.048168 - 37.342949,-57.049788 -37.342264,-57.043479 - 37.333629,-57.041897 -37.334414,-57.044425 - 37.337822)))
2895	Dario Santillán	Buenos Aires	Tandil	Tandil	((( -59.178475 -37.308579,-59.180189 - 37.310075,-59.181345 -37.309185,-59.182493 - 37.310039,-59.181384 -37.310949,-59.182101 - 37.311566,-59.18321 -37.310708,-59.182975 - 37.310506,-59.184111 -37.309663,-59.180706 - 37.306804,-59.179964 -37.307382,-59.179535 - 37.307732,-59.178851 -37.308289,-59.178475 - 37.308579)))
2896	Ona	Buenos Aires	Almirante Brown	Malvinas Argentinas	((( -58.446533 -34.827556,-58.447757 -34.8259,- 58.437021 -34.820456,-58.433532 -34.825278,- 58.439896 -34.828371,-58.4421 -34.825371,- 58.446533 -34.827556)))
2897	Santa Rosa	Buenos Aires	San Fernando	Victoria	((( -58.552543 -34.461264,-58.553628 - 34.459669,-58.551937 -34.458891,-58.550848 - 34.460424,-58.552543 -34.461264)))
2898	Lanusse	Buenos Aires	Luján	Luján	((( -59.076826 -34.568591,-59.076006 - 34.569762,-59.074646 -34.569095,-59.075477 - 34.567915,-59.076826 -34.568591)),((-59.078122 - -34.570753,-59.082845 -34.573022,-59.083648 - 34.571786,-59.078957 -34.569569,-59.078122 - 34.570753)))
2899	Villa Constructora	Buenos Aires	La Matanza	San Justo	((( -58.566822 -34.692619,-58.56643 - 34.692938,-58.566252 -34.693069,-58.565682 - 34.693519,-58.566418 -34.694183,-58.567579 - 34.693234,-58.566848 -34.692599,-58.566822 - 34.692619)))
2900	Dos de Abril	Buenos Aires	La Matanza	Ciudad Madero	((( -58.491257 -34.689171,-58.489761 - 34.687795,-58.48974 -34.68781,-58.48929 - 34.68816,-58.48929 -34.688184,-58.488413 - 34.688783,-58.488829 -34.689423,-58.489525 - 34.69033,-58.489414 -34.690509,-58.490004 - 34.691117,-58.490852 -34.691836,-58.491924 - 34.691031,-58.491642 -34.690776,-58.491543 - 34.690797,-58.490993 -34.690327,-58.490399 - 34.689753,-58.490114 -34.689463,-58.490447 - 34.689241,-58.49075 -34.68952,-58.491257 - 34.689171)))
2901	Bosques Centro	Buenos Aires	Florencio Varela	Bosques	((( -58.235907 -34.817604,-58.23611 - 34.817556,-58.237078 -34.817215,-58.235504 - 34.815774,-58.23531 -34.815756,-58.234952 - 34.815418,-58.233141 -34.813782,-58.233128 - 34.813684,-58.232872 -34.813405,-58.232082 - 34.814029,-58.232084 -34.81539,-58.23291 - 34.815128,-58.233494 -34.816436,-58.23429 - 34.816191,-58.235056 -34.817756,-58.235816 - 34.817502,-58.235907 -34.817604)))
2902	Santa Marta	Buenos Aires	Florencio Varela	Estanislao Severo	((( -58.245578 -34.815904,-58.24219 - 34.821678,-58.242499 -34.82196,-58.243348 -



Handwritten signatures and initials.



Congreso de la Nación

13-PE-22  
OD 304  
414



				Zeballos	34.820366,-58.243802 -34.820485,-58.244187 - 34.819871,-58.246175 -34.816443,-58.246327 - 34.816176,-58.245578 -34.815904)))
2903	Miramar	Buenos Aires	Bahía Blanca	Bahía Blanca	((( -62.237065 -38.708565,-62.237084 - 38.70862,-62.236488 -38.709039,-62.23674 - 38.709277,-62.236798 -38.709264,-62.237987 - 38.710123,-62.238476 -38.709698,-62.238088 - 38.709395,-62.238141 -38.70937,-62.238127 - 38.709358,-62.239959 -38.707834,-62.239026 - 38.70708,-62.237065 -38.708565)))
2904	Juan Pablo II	Buenos Aires	Tigre	Rincón De Milberg	((( -58.608464 -34.409515,-58.609779 - 34.409528,-58.60978 -34.407491,-58.609028 - 34.407449,-58.608965 -34.406878,-58.608811 - 34.40664,-58.605109 -34.408345,-58.604057 - 34.40882,-58.60424 -34.411356,-58.604974 - 34.41102,-58.605994 -34.410548,-58.6084 - 34.409442,-58.608464 -34.409515)))
2905	Nueve de Noviembre	Buenos Aires	Bahía Blanca	Bahía Blanca	((( -62.21735 -38.723615,-62.219302 - 38.725226,-62.218677 -38.725769,-62.219328 - 38.726351,-62.220058 -38.725782,-62.219372 - 38.725196,-62.220406 -38.724449,-62.221041 - 38.725015,-62.222891 -38.723574,-62.223733 - 38.724215,-62.224835 -38.723383,-62.224542 - 38.723139,-62.225406 -38.72225,-62.22537 - 38.722202,-62.22584 -38.721741,-62.224626 - 38.72081,-62.227284 -38.718795,-62.223766 - 38.715785,-62.221753 -38.717266,-62.219711 - 38.718949,-62.219734 -38.719013,-62.219353 - 38.719474,-62.21871 -38.720017,-62.219313 - 38.720583,-62.219315 -38.720578,-62.220532 - 38.719732,-62.221391 -38.720423,-62.220137 - 38.721356,-62.220223 -38.721437,-62.21735 - 38.723615)))
2907	Uruguay	Buenos Aires	San Isidro	Beccar	((( -58.546661 -34.462483,-58.546968 - 34.462106,-58.541659 -34.459551,-58.540033 - 34.458812,-58.539395 -34.459688,-58.542074 - 34.460962,-58.5422 -34.460802,-58.542717 - 34.461037,-58.542865 -34.460866,-58.543436 - 34.461139,-58.5432 -34.461509,-58.546246 - 34.462967,-58.546358 -34.462784,-58.545329 - 34.462258,-58.545526 -34.461933,-58.546661 - 34.462483)))
2910	Las Dalias	Buenos Aires	General Pueyrredón	Mar Del Plata	((( -57.556159 -37.942285,-57.558834 - 37.940269,-57.557755 -37.939355,-57.556433 - 37.940356,-57.555494 -37.939541,-57.554115 - 37.940576,-57.556159 -37.942285)))
2911	Ameghino	Buenos Aires	General Pueyrredón	Mar Del Plata	((( -57.623776 -37.952361,-57.623893 - 37.952176,-57.623017 -37.951523,-57.622585 - 37.951591,-57.622778 -37.951832,-57.622015 - 37.95217,-57.62269 -37.953016,-57.623554 - 37.952611,-57.623661 -37.952416,-57.623696 - 37.952377,-57.623776 -37.952361)))
2912	Pasillo El Regional	Buenos Aires	General Pueyrredón	Mar Del Plata	((( -57.602065 -37.988343,-57.602281 - 37.988229,-57.601779 -37.987477,-57.601464 - 37.987655,-57.602065 -37.988343)))



*[Handwritten signatures and initials]*



Congreso de la Nación

13-PE-22  
OD 304  
415

2913	López de Gomara	Buenos Aires	General Pueyrredón	Mar Del Plata	(((-57.581861 -37.969124,-57.582315 - 37.968886,-57.582755 -37.967118,-57.582012 - 37.967508,-57.582166 -37.967738,-57.582176 - 37.96784,-57.582127 -37.967913,-57.581284 - 37.968332,-57.581861 -37.969124)))
2914	Parque Independencia	Buenos Aires	General Pueyrredón	Mar Del Plata	(((-57.57407 -38.070998,-57.575863 - 38.072784,-57.581094 -38.068774,-57.577747 - 38.065994,-57.576799 -38.065208,-57.575649 - 38.064199,-57.576325 -38.063034,-57.574039 - 38.061151,-57.573855 -38.061337,-57.574953 - 38.062309,-57.575257 -38.064299,-57.576257 - 38.065257,-57.575807 -38.06558,-57.575029 - 38.065855,-57.573509 -38.065853,-57.573403 - 38.069684,-57.57407 -38.070998)))
2915	Villa Vertiz - Anexo Cariño	Buenos Aires	General Pueyrredón	Mar Del Plata	(((-57.578361 -38.030488,-57.58009 -38.0293,- 57.579409 -38.028737,-57.57862 -38.029293,- 57.578578 -38.029266,-57.578462 -38.029347,- 57.578473 -38.029396,-57.577717 -38.02997,- 57.577969 -38.030214,-57.578361 -38.030488)))
2916	Villa Cariño	Buenos Aires	General Pueyrredón	Mar Del Plata	(((-57.579219 -38.028548,-57.580832 - 38.029904,-57.581738 -38.029215,-57.580133 - 38.027883,-57.579219 -38.028548)))
2917	San Vicente de Paul	Buenos Aires	25 de Mayo	Veinticinco De Mayo	(((-60.158197 -35.428303,-60.158147 - 35.42796,-60.158101 -35.427939,-60.158034 - 35.427559,-60.157212 -35.427639,-60.157172 - 35.427586,-60.157094 -35.427592,-60.157092 - 35.427657,-60.15586 -35.427755,-60.155898 - 35.427972,-60.155804 -35.427992,-60.155812 - 35.428116,-60.155899 -35.428115,-60.155968 - 35.428554,-60.158162 -35.428388,-60.158197 - 35.428303)))
2918	Villa de Termas Huinco	Buenos Aires	General Pueyrredón	Mar Del Plata	(((-57.561488 -38.048341,-57.562336 - 38.047733,-57.56231 -38.047713,-57.561534 - 38.047101,-57.561443 -38.047163,-57.561087 - 38.04741,-57.56075 -38.047687,-57.56074 - 38.047735,-57.561488 -38.048341)))
2919	Tiro Federal	Buenos Aires	Baradero	Baradero	(((-59.496128 -33.806591,-59.496415 - 33.806379,-59.495725 -33.805719,-59.495569 - 33.805947,-59.494893 -33.80702,-59.494356 - 33.807183,-59.494087 -33.807166,-59.493434 - 33.806808,-59.492742 -33.807223,-59.491191 - 33.808128,-59.491881 -33.808967,-59.492163 - 33.808865,-59.493316 -33.808435,-59.493658 - 33.808447,-59.493883 -33.808379,-59.494242 - 33.808147,-59.494887 -33.80765,-59.494993 - 33.807635,-59.495221 -33.80787,-59.49565 - 33.807657,-59.495615 -33.807299,-59.495696 - 33.807206,-59.496344 -33.80683,-59.496128 - 33.806591)))
2920	La Colorada	Buenos Aires	Florencio Varela	Santa Rosa	(((-58.285281 -34.845478,-58.285053 - 34.84539,-58.284853 -34.845627,-58.284436 - 34.845444,-58.283807 -34.846268,-58.285052 - 34.846953,-58.285867 -34.845809,-58.285281 - 34.845478)))



*Handwritten signatures and initials.*



Congreso de la Nación

13-PE-22  
OD 304  
416

2921	San Carlos II	Buenos Aires	Moreno	Moreno	(((-58.786212 -34.603335,-58.786866 - 34.602642,-58.786755 -34.602383,-58.785377 - 34.601129,-58.78321 -34.602763,-58.783495 - 34.60305,-58.783927 -34.603295,-58.784661 - 34.603991,-58.785261 -34.603724,-58.786212 - 34.603335)))
2922	Monoblock	Buenos Aires	Magdalena	Magdalena	(((-57.506659 -35.088756,-57.507182 - 35.088681,-57.507754 -35.088576,-57.507535 - 35.087756,-57.506497 -35.087883,-57.506659 - 35.088756)))
2923	La Loma	Buenos Aires	Quilmes	Bernal Oeste	(((-58.325331 -34.730737,-58.325734 - 34.731089,-58.326005 -34.731327,-58.326336 - 34.731647,-58.326323 -34.731746,-58.327187 - 34.732494,-58.326855 -34.732781,-58.326579 - 34.732562,-58.326856 -34.732315,-58.326582 - 34.732091,-58.326289 -34.732274,-58.326262 - 34.73227,-58.325913 -34.732551,-58.326506 - 34.733071,-58.326381 -34.73318,-58.325887 - 34.732768,-58.325643 -34.732971,-58.325425 - 34.732824,-58.325374 -34.732871,-58.325334 - 34.732843,-58.325111 -34.73308,-58.325387 - 34.733312,-58.325198 -34.73347,-58.322838 - 34.731514,-58.324459 -34.730274,-58.324553 - 34.730283,-58.324962 -34.730528,-58.325078 - 34.730561,-58.325331 -34.730737)))
2924	IAPI	Buenos Aires	Quilmes	Bernal Oeste	(((-58.32935 -34.730589,-58.331755 - 34.728516,-58.328719 -34.725949,-58.325554 - 34.723248,-58.325494 -34.723191,-58.325407 - 34.723226,-58.325184 -34.723325,-58.323831 - 34.724467,-58.323789 -34.724434,-58.323023 - 34.72504,-58.326241 -34.727863,-58.323832 - 34.72973,-58.324459 -34.730274,-58.324553 - 34.730283,-58.324962 -34.730528,-58.325078 - 34.730561,-58.325331 -34.730737,-58.325734 - 34.731089,-58.326005 -34.731327,-58.326336 - 34.731647,-58.326323 -34.731746,-58.327187 - 34.732494,-58.32935 -34.730589)))
2925	Santa María	Buenos Aires	Quilmes	Bernal Oeste	(((-58.320001 -34.727546,-58.321184 - 34.726616,-58.320549 -34.726088,-58.320829 - 34.725861,-58.320782 -34.725236,-58.320268 - 34.72537,-58.319918 -34.727748,-58.319914 - 34.727991,-58.319861 -34.728154,-58.319716 - 34.728426,-58.319462 -34.728692,-58.319584 - 34.728788,-58.319972 -34.728382,-58.320349 - 34.727844,-58.31998 -34.727575,-58.320001 - 34.727546)))
2926	Nueve de Julio	Buenos Aires	Quilmes	Bernal Oeste	(((-58.319302 -34.725649,-58.319789 - 34.726118,-58.319661 -34.726254,-58.319735 - 34.726366,-58.319638 -34.726511,-58.319513 - 34.726606,-58.319637 -34.726694,-58.319778 - 34.726807,-58.319873 -34.726677,-58.319906 - 34.726644,-58.319963 -34.726285,-58.320003 - 34.725848,-58.319947 -34.725846,-58.320038 - 34.725579,-58.320006 -34.725562,-58.320025 - 34.725447,-58.319985 -34.725412,-58.320048 - 34.725364,-58.320047 -34.725165,-58.319978 - 34.725084,-58.319302 -34.725649)))



*[Handwritten signatures and initials]*



Congreso de la Nación

13-PE-22  
OD 304  
417



2927	Los Tábanos	Buenos Aires	Tigre	Los Troncos Del Talar	(((-58.588695 -34.439047,-58.591233 - 34.438951,-58.591223 -34.438131,-58.589518 - 34.438472,-58.589482 -34.438538,-58.588698 - 34.438691,-58.588695 -34.439047)))
2928	Barrio Alsina	Buenos Aires	San Fernando	San Fernando	(((-58.54925 -34.435818,-58.549513 - 34.435631,-58.549367 -34.435485,-58.549099 - 34.435683,-58.547239 -34.434016,-58.547123 - 34.43402,-58.546681 -34.434486,-58.549424 - 34.436816,-58.54942 -34.436859,-58.549545 - 34.436961,-58.549572 -34.436942,-58.549745 - 34.437095,-58.550245 -34.436709,-58.54925 - 34.435818),(-58.548049 -34.43502,-58.547702 - 34.435292,-58.547864 -34.43544,-58.548207 - 34.435164,-58.548049 -34.43502),((-58.550711 -34.438493,-58.550265 -34.43881,-58.550679 - 34.439218,-58.550779 -34.439142,-58.55059 - 34.438956,-58.550658 -34.438909,-58.550609 - 34.438849,-58.550878 -34.438637,-58.550711 - 34.438493)))
2929	Villa Matheus	Buenos Aires	Tres de Febrero	Caseros	(((-58.578787 -34.618628,-58.579049 - 34.618616,-58.579021 -34.618278,-58.578379 - 34.617693,-58.577956 -34.617728,-58.577976 - 34.618218,-58.578735 -34.618176,-58.578787 - 34.618628)))
2930	Uspallata	Buenos Aires	San Isidro	Beccar	(((-58.56307 -34.472488,-58.563268 -34.47222,- 58.562123 -34.471625,-58.561659 -34.472327,- 58.562704 -34.472844,-58.56303 -34.472464,- 58.56307 -34.472488)))
2931	Iberlucea	Buenos Aires	San Isidro	Beccar	(((-58.561192 -34.472093,-58.561348 - 34.471939,-58.561182 -34.471873,-58.561331 - 34.47168,-58.561338 -34.471675,-58.561216 - 34.471551,-58.560839 -34.471382,-58.560776 - 34.471484,-58.560695 -34.471473,-58.560467 - 34.47176,-58.561192 -34.472093)))
2932	Villa de La Fe	Buenos Aires	Lanús	Monte Chingolo	(((-58.35388 -34.723777,-58.349542 - 34.720019,-58.348135 -34.723737,-58.348581 - 34.723945,-58.349113 -34.72315,-58.352667 - 34.72502,-58.352659 -34.725149,-58.352843 - 34.72525,-58.353113 -34.724525,-58.353219 - 34.724344,-58.353462 -34.724139,-58.35388 - 34.723777)))
2933	Belgrano	Buenos Aires	Merlo	Merlo	(((-58.734587 -34.7078,-58.736088 -34.706754,- 58.735603 -34.706285,-58.734239 -34.707257,- 58.734587 -34.7078)))
2934	Barrio Independencia	Buenos Aires	General San Martín	José León Suárez	(((-58.589931 -34.532518,-58.590508 - 34.531982,-58.585271 -34.527649,-58.580732 - 34.531294,-58.579009 -34.5328,-58.580507 - 34.534034,-58.582647 -34.532329,-58.584026 - 34.534558,-58.584673 -34.536461,-58.585468 - 34.536067,-58.586112 -34.535605,-58.587867 - 34.53415,-58.589931 -34.532518)))
2935	Loyola	Buenos Aires	General San Martín	San Andrés	(((-58.522552 -34.553551,-58.524117 - 34.554405,-58.525032 -34.553218,-58.525096 -



Handwritten signatures and initials.



Congreso de la Nación

13-PE-22  
OD 304  
418



					34.553255,-58.525432 -34.552821,-58.523675 - 34.551962,-58.522552 -34.553551)))
2936	Argentino	Buenos Aires	Merlo	Merlo	(((-58.734105 -34.649338,-58.734599 - 34.64886,-58.733259 -34.647867,-58.733859 - 34.647338,-58.732573 -34.646356,-58.731484 - 34.647413,-58.734105 -34.649338)))
2937	Villa Ruedita	Buenos Aires	San Isidro	Boulogne Sur Mer	(((-58.560342 -34.510429,-58.560788 - 34.510904,-58.561021 -34.511079,-58.56115 - 34.511004,-58.561332 -34.51121,-58.56173 - 34.510984,-58.56202 -34.510747,-58.562184 - 34.510869,-58.5636 -34.509767,-58.56348 - 34.509607,-58.56321 -34.509457,-58.562598 - 34.50987,-58.561797 -34.510491,-58.561095 - 34.509841,-58.560342 -34.510429)))
2938	El Ombú	Buenos Aires	San Isidro	Boulogne Sur Mer	(((-58.561262 -34.516796,-58.562216 - 34.515984,-58.561473 -34.515389,-58.560529 - 34.516208,-58.56074 -34.516406,-58.561262 - 34.516796)))
2939	Sauce	Buenos Aires	San Isidro	Beccar	(((-58.550547 -34.466306,-58.550808 - 34.465915,-58.548101 -34.464542,-58.548141 - 34.464478,-58.547144 -34.464028,-58.546074 - 34.463477,-58.545117 -34.464613,-58.549114 - 34.466551,-58.54933 -34.466211,-58.547549 - 34.46537,-58.547677 -34.465265,-58.548128 - 34.465488,-58.54833 -34.465246,-58.550547 - 34.466306)))
2940	Los Álamos	Buenos Aires	Quilmes	Ezpeleta	(((-58.250933 -34.752497,-58.250565 - 34.752207,-58.250349 -34.752064,-58.249964 - 34.7519,-58.249605 -34.751695,-58.249455 - 34.751964,-58.249082 -34.751787,-58.248984 - 34.751745,-58.248263 -34.753064,-58.249268 - 34.753445,-58.249016 -34.753969,-58.249485 - 34.754131,-58.24959 -34.753938,-58.250068 - 34.754106,-58.250933 -34.752497)),(-58.250865 -34.75043,-58.250783 -34.750547,-58.249947 - 34.750211,-58.249843 -34.750173,-58.24943 - 34.750929,-58.24968 -34.751016,-58.249753 - 34.750873,-58.250963 -34.75138,-58.250828 - 34.751717,-58.251269 -34.751871,-58.25177 - 34.750938,-58.250865 -34.75043)))
2941	Barrio Andalucia	Buenos Aires	Tigre	Rincón De Milberg	(((-58.603699 -34.405662,-58.604029 - 34.40876,-58.604562 -34.408545,-58.604983 - 34.408345,-58.604898 -34.407683,-58.604846 - 34.406789,-58.604758 -34.40576,-58.605514 - 34.405705,-58.605423 -34.404603,-58.603699 - 34.405662)))
2942	San Carlos 1	Buenos Aires	Moreno	Moreno	(((-58.774911 -34.608977,-58.775756 - 34.608364,-58.776787 -34.607446,-58.776464 - 34.60702,-58.776225 -34.606862,-58.775498 - 34.607374,-58.774742 -34.606745,-58.775721 - 34.605998,-58.775252 -34.60558,-58.773532 - 34.606863,-58.774208 -34.607481,-58.773365 - 34.608052,-58.77273 -34.607472,-58.77099 - 34.608773,-58.772249 -34.609977,-58.772513 - 34.610321,-58.77436 -34.60963,-58.774911 -



Handwritten signatures and initials.



Congreso de la Nación

13-PE-22  
OD 304  
419



					34.608977)))
2943	Dos de Abril	Buenos Aires	Almirante Brown	Rafael Calzada	(((−58.336009 −34.774952,−58.336847 −34.77608,−58.337957 −34.774686,−58.330782 −34.770283,−58.329637 −34.771724,−58.330398 −34.772419,−58.331132 −34.771654,−58.33163 −34.771481,−58.332065 −34.77155,−58.33254 −34.771805,−58.332835 −34.771813,−58.333147 −34.772284,−58.333885 −34.77249,−58.334941 −34.773357,−58.335316 −34.774016,−58.335917 −34.774591,−58.336009 −34.774952)))
2944	La Loma	Buenos Aires	San Fernando	Victoria	(((−58.555033 −34.463307,−58.555344 −34.462871,−58.554507 −34.462464,−58.554126 −34.462979,−58.554559 −34.463192,−58.554625 −34.463118,−58.555033 −34.463307)))
2945	Vías Muertas	Buenos Aires	Lanús	Monte Chingolo	(((−58.348543 −34.735463,−58.347966 −34.735268,−58.345893 −34.735836,−58.345845 −34.735889,−58.345387 −34.73553,−58.344892 −34.735136,−58.344706 −34.735288,−58.344301 −34.736706,−58.34477 −34.737134,−58.346105 −34.736096,−58.346954 −34.736787,−58.348428 −34.735737,−58.348543 −34.735463)))
2946	La Hoya	Buenos Aires	San Miguel	Bella Vista	(((−58.684434 −34.587165,−58.689009 −34.583925,−58.683928 −34.579106,−58.6812 −34.581065,−58.681662 −34.581572,−58.681819 −34.581919,−58.682044 −34.582231,−58.682991 −34.583036,−58.683478 −34.583436,−58.683762 −34.583745,−58.684091 −34.58423,−58.684068 −34.584972,−58.684038 −34.585955,−58.684028 −34.586362,−58.684371 −34.587166,−58.684434 −34.587165)))
2947	El Dinamo	Buenos Aires	Avellaneda	Gerli	(((−58.353669 −34.698609,−58.355337 −34.700051,−58.356063 −34.699509,−58.354364 −34.698077,−58.353669 −34.698609)))
2948	Sin Nombre	Buenos Aires	Avellaneda	Villa Domínico	(((−58.355076 −34.704878,−58.355304 −34.704964,−58.355635 −34.704384,−58.355403 −34.704151,−58.354899 −34.704534,−58.355122 −34.704737,−58.355076 −34.704878)))
2949	Pompeya	Buenos Aires	Merlo	Merlo	(((−58.755888 −34.662188,−58.757105 −34.661318,−58.758301 −34.661622,−58.759366 −34.661864,−58.759746 −34.660822,−58.758776 −34.660646,−58.758647 −34.660739,−58.757434 −34.660497,−58.756588 −34.660253,−58.756235 −34.661108,−58.755666 −34.661004,−58.755408 −34.661718,−58.755888 −34.662188)),(−58.761586 −34.66243,−58.761827 −34.661797,−58.761401 −34.6617,−58.761178 −34.662332,−58.761586 −34.66243)),(−58.763566 −34.662011,−58.762583 −34.662731,−58.764609 −34.663262,−58.765372 −34.662735,−58.768338 −34.665591,−58.769136 −34.665024,−58.768621 −34.66484,−58.768165 −34.664529,−58.767858 −34.664171,−58.767189 −34.662735,−58.766878 −34.662251,−58.766442 −34.661984,−58.765356 −34.662003,−58.764467 −34.662169,−58.764034 −34.66207,−58.763566 −34.662011)))



Handwritten signatures and initials.




Congreso de la Nación

13-PE-22  
OD 304  
420



2950	Satélite	Buenos Aires	Moreno	Moreno	((( -58.786344 -34.60399,-58.789102 - 34.602312,-58.789817 -34.601828,-58.78975 - 34.601773,-58.789483 -34.6018,-58.789223 - 34.601743,-58.788713 -34.601929,-58.788338 - 34.602168,-58.787637 -34.602489,-58.786695 - 34.603142,-58.786038 -34.603711,-58.786344 - 34.60399)))
2951	Parque del Sol	Buenos Aires	Merlo	Merlo	((( -58.779376 -34.673837,-58.777739 - 34.67498,-58.779399 -34.676592,-58.781044 - 34.675454,-58.779376 -34.673837)))
2952	Villa Tropezón	Buenos Aires	General San Martín	Villa Ayacucho	((( -58.554211 -34.592462,-58.555612 - 34.59225,-58.555431 -34.591426,-58.554888 - 34.591488,-58.554761 -34.590938,-58.554391 - 34.590989,-58.554511 -34.591531,-58.554015 - 34.591592,-58.554211 -34.592462)))
2953	Barrio Obrero	Tierra del Fuego	Ushuaia	Ushuaia	((( -68.331461 -54.80199,-68.331311 - 54.802448,-68.331291 -54.802704,-68.331409 - 54.803125,-68.331502 -54.803101,-68.331633 - 54.803143,-68.332184 -54.803511,-68.33277 - 54.803688,-68.333151 -54.80345,-68.333529 - 54.803642,-68.333801 -54.803504,-68.333986 - 54.803592,-68.334347 -54.803156,-68.334468 - 54.80291,-68.334591 -54.802935,-68.334622 - 54.802767,-68.334401 -54.802714,-68.334099 - 54.802614,-68.334062 -54.802695,-68.334016 - 54.80268,-68.33399 -54.80271,-68.333787 - 54.80265,-68.333726 -54.802535,-68.333245 - 54.80235,-68.331461 -54.80199)))
2954	Escondido	Tierra del Fuego	Ushuaia	Ushuaia	((( -68.333986 -54.803592,-68.334993 - 54.804114,-68.33501 -54.804294,-68.33494 - 54.804497,-68.335541 -54.805046,-68.335849 - 54.805023,-68.336292 -54.805314,-68.336658 - 54.805671,-68.336809 -54.805863,-68.336917 - 54.805855,-68.337127 -54.805813,-68.337208 - 54.805191,-68.337251 -54.804995,-68.338188 - 54.804158,-68.33837 -54.803833,-68.337868 - 54.803645,-68.337847 -54.803466,-68.337641 - 54.803286,-68.337414 -54.803259,-68.337032 - 54.803156,-68.336395 -54.803088,-68.335804 - 54.803082,-68.335119 -54.802814,-68.334622 - 54.802767,-68.334591 -54.802935,-68.334468 - 54.80291,-68.334347 -54.803156,-68.333986 - 54.803592)))
2955	El Mirador	Tierra del Fuego	Ushuaia	Ushuaia	((( -68.338545 -54.803815,-68.339851 - 54.802562,-68.340387 -54.801937,-68.340453 - 54.801527,-68.339932 -54.801254,-68.339017 - 54.80101,-68.338177 -54.800936,-68.337442 - 54.801169,-68.337124 -54.801752,-68.337268 - 54.801798,-68.337069 -54.802057,-68.336604 - 54.802004,-68.336008 -54.802004,-68.335322 - 54.802124,-68.335251 -54.802406,-68.335082 - 54.802357,-68.335057 -54.802425,-68.335008 - 54.802422,-68.33493 -54.802663,-68.335119 - 54.802814,-68.335804 -54.803082,-68.336395 - 54.803088,-68.337032 -54.803156,-68.337414 - 54.803259,-68.337641 -54.803286,-68.337847 - 54.803466,-68.337868 -54.803645,-68.33837 - 54.803833,-68.338545 -54.803815)))



*[Handwritten signatures and initials]*





Congreso de la Nación

13-PE-22  
OD 304  
421

2956	Esperanza 2	Tierra del Fuego	Ushuaia	Ushuaia	(((-68.328895 -54.802988,-68.328934 - 54.803466,-68.329083 -54.803454,-68.330151 - 54.803496,-68.33099 -54.803309,-68.331057 - 54.803362,-68.331409 -54.803212,-68.331366 - 54.803155,-68.331409 -54.803125,-68.33134 - 54.802877,-68.330845 -54.802756,-68.329886 - 54.80271,-68.328895 -54.802988)))
2957	El Cañadón	Tierra del Fuego	Ushuaia	Ushuaia	(((-68.332093 -54.804152,-68.331057 - 54.803362,-68.33099 -54.803309,-68.330151 - 54.803496,-68.329083 -54.803454,-68.328934 - 54.803466,-68.328033 -54.803521,-68.327854 - 54.803496,-68.327699 -54.803771,-68.328138 - 54.803914,-68.328298 -54.803642,-68.328836 - 54.803847,-68.330838 -54.804406,-68.332093 - 54.804152)))
2958	Las Reinas	Tierra del Fuego	Ushuaia	Ushuaia	(((-68.279863 -54.76922,-68.278995 -54.76975,- 68.27796 -54.770039,-68.277389 -54.770245,- 68.278652 -54.771318,-68.283292 -54.77022,- 68.282381 -54.769033,-68.281984 -54.768637,- 68.280293 -54.769061,-68.279863 -54.76922)))
2959	Las Raices	Tierra del Fuego	Ushuaia	Ushuaia	(((-68.325292 -54.789833,-68.325 -54.789798,- 68.324695 -54.789781,-68.324556 -54.789824,- 68.324367 -54.789832,-68.324157 -54.789839,- 68.323872 -54.78983,-68.323578 -54.789813,- 68.323415 -54.789798,-68.323193 -54.789811,- 68.322909 -54.789795,-68.322468 -54.789732,- 68.322196 -54.789583,-68.321814 -54.789434,- 68.321562 -54.789426,-68.320974 -54.789521,- 68.320644 -54.789388,-68.320151 -54.789112,- 68.319773 -54.788607,-68.318857 -54.788358,- 68.316806 -54.788186,-68.315285 -54.787146,- 68.312477 -54.786562,-68.311892 -54.78644,- 68.311503 -54.787118,-68.311128 -54.787516,- 68.310794 -54.787797,-68.310246 -54.787848,- 68.309719 -54.787774,-68.309108 -54.78774,- 68.308177 -54.788107,-68.307607 -54.788349,- 68.306917 -54.78859,-68.306183 -54.788669,- 68.305627 -54.78859,-68.305359 -54.788528,- 68.305025 -54.788452,-68.304569 -54.788578,- 68.303984 -54.78868,-68.303589 -54.788799,- 68.303452 -54.788946,-68.303429 -54.789105,- 68.303333 -54.789222,-68.303172 -54.789485,- 68.303126 -54.789666,-68.30317 -54.789821,- 68.303357 -54.790026,-68.30362 -54.790265,- 68.303886 -54.790557,-68.303948 -54.790696,- 68.303895 -54.79089,-68.303752 -54.791068,- 68.303742 -54.791251,-68.303849 -54.791491,- 68.303865 -54.791643,-68.303787 -54.791837,- 68.30379 -54.791953,-68.303829 -54.792014,- 68.303921 -54.792121,-68.304033 -54.792178,- 68.304076 -54.79225,-68.304131 -54.792317,- 68.304809 -54.79233,-68.305049 -54.792368,- 68.305443 -54.792441,-68.305465 -54.792641,- 68.304286 -54.794248,-68.310328 -54.794871,- 68.313359 -54.795054,-68.317006 -54.795889,- 68.317674 -54.795061,-68.318637 -54.79516,- 68.319149 -54.795258,-68.31945 -54.795301,- 68.319613 -54.795316,-68.319847 -54.795361,- 68.320064 -54.79538,-68.320277 -54.7954,- 68.320455 -54.795348,-68.320699 -54.795256,- 68.320906 -54.795177,-68.321214 -54.795059,- 68.321332 -54.794958,-68.321476 -54.794829,- 68.321614 -54.794759,-68.321786 -54.794668,-



Handwritten signatures and initials



Congreso de la Nación

13-PE-22  
OD 304  
422



					68.322069 -54.794509,-68.322205 -54.794444,- 68.322287 -54.794369,-68.322315 -54.794255,- 68.322382 -54.794139,-68.322419 -54.794045,- 68.322469 -54.793932,-68.322453 -54.793804,- 68.322425 -54.793621,-68.322654 -54.793505,- 68.322867 -54.793339,-68.323176 -54.79328,- 68.323373 -54.793231,-68.323567 -54.793191,- 68.323739 -54.793091,-68.323891 -54.793018,- 68.324157 -54.792891,-68.324228 -54.79278,- 68.324192 -54.792706,-68.324212 -54.792602,- 68.324279 -54.792485,-68.32437 -54.792387,- 68.324431 -54.792325,-68.324489 -54.792202,- 68.324493 -54.79212,-68.324469 -54.792066,- 68.324586 -54.79193,-68.324717 -54.791828,- 68.324768 -54.791745,-68.324825 -54.791667,- 68.324848 -54.791395,-68.324936 -54.790981,- 68.32495 -54.790645,-68.325292 -54.789833)))
2960	Quinta 52	Tierra del Fuego	Ushuaia	Ushuaia	(((-68.272875 -54.773689,-68.272778 - 54.773491,-68.272132 -54.773221,-68.271538 - 54.772982,-68.271473 -54.772955,-68.27139 - 54.773039,-68.271168 -54.773241,-68.272209 - 54.773908,-68.272875 -54.773689)))
2961	Bajada de Los Maestros	Tierra del Fuego	Ushuaia	Ushuaia	(((-68.266003 -54.772513,-68.265947 - 54.773421,-68.268476 -54.773968,-68.26874 - 54.774495,-68.270263 -54.774826,-68.271563 - 54.774389,-68.271421 -54.77418,-68.271084 - 54.77399,-68.270826 -54.773879,-68.27073 - 54.77381,-68.270617 -54.773636,-68.27042 - 54.772962,-68.270135 -54.772608,-68.270035 - 54.772494,-68.268861 -54.772293,-68.267698 - 54.77197,-68.266003 -54.772513)))
2962	Dos Banderas	Tierra del Fuego	Ushuaia	Ushuaia	(((-68.298808 -54.790328,-68.296888 - 54.790294,-68.293665 -54.790424,-68.292763 - 54.79001,-68.292549 -54.790075,-68.292241 - 54.790495,-68.292227 -54.790696,-68.289145 - 54.790844,-68.287666 -54.790486,-68.286392 - 54.789972,-68.283746 -54.788977,-68.282039 - 54.788918,-68.282109 -54.789652,-68.282347 - 54.790254,-68.282366 -54.790501,-68.283593 - 54.791142,-68.283545 -54.791247,-68.283362 - 54.791298,-68.28123 -54.790364,-68.280836 - 54.789692,-68.281894 -54.788828,-68.281846 - 54.788365,-68.28317 -54.788194,-68.283756 - 54.787407,-68.284252 -54.786907,-68.283765 - 54.786783,-68.283767 -54.786613,-68.283993 - 54.784193,-68.284503 -54.783484,-68.284665 - 54.783229,-68.286618 -54.781839,-68.287091 - 54.7817,-68.287609 -54.780984,-68.287983 - 54.780482,-68.289167 -54.780699,-68.289599 - 54.780407,-68.290425 -54.780323,-68.291204 - 54.780174,-68.291549 -54.779244,-68.291926 - 54.778524,-68.292471 -54.778229,-68.293042 - 54.777753,-68.293865 -54.777718,-68.294596 - 54.777574,-68.295374 -54.778207,-68.295584 - 54.77861,-68.29688 -54.779618,-68.296231 - 54.780225,-68.293447 -54.780771,-68.3032 - 54.782171,-68.304102 -54.782307,-68.305642 - 54.781497,-68.306441 -54.781658,-68.30541 - 54.782292,-68.305799 -54.782489,-68.305617 - 54.782675,-68.305286 -54.782603,-68.304216 - 54.783495,-68.303658 -54.785002,-68.305257 - 54.785353,-68.306432 -54.785399,-68.307006 - 54.78516,-68.308525 -54.782661,-68.30941 -



J. CL  
H. X




Congreso de la Nación

13-PE-22  
OD 304  
423



					54.78273,-68.30796 -54.785313,-68.309593 - 54.785293,-68.30981 -54.785658,-68.305521 - 54.785991,-68.304958 -54.78596,-68.30432 - 54.785443,-68.303849 -54.785384,-68.302712 - 54.785161,-68.302516 -54.785778,-68.302317 - 54.786126,-68.302092 -54.786363,-68.30192 - 54.78649,-68.301894 -54.786544,-68.302256 - 54.786597,-68.302563 -54.786713,-68.302762 - 54.786901,-68.302716 -54.787058,-68.302213 - 54.78711,-68.302016 -54.787237,-68.301854 - 54.787231,-68.301666 -54.787273,-68.301301 - 54.787374,-68.301043 -54.787595,-68.300875 - 54.78778,-68.300662 -54.78809,-68.299473 - 54.787801,-68.298849 -54.788826,-68.298808 - 54.790328)))
2963	Sector 4	Tierra del Fuego	Ushuaia	Ushuaia	(((68.303629 -54.791953,-68.30379 - 54.791953,-68.303787 -54.791837,-68.303865 - 54.791643,-68.303849 -54.791491,-68.303742 - 54.791251,-68.303752 -54.791068,-68.303895 - 54.79089,-68.303948 -54.790696,-68.303886 - 54.790557,-68.30362 -54.790265,-68.303357 - 54.790026,-68.30317 -54.789821,-68.303126 - 54.789666,-68.303172 -54.789485,-68.303333 - 54.789222,-68.303429 -54.789105,-68.303452 - 54.788946,-68.303589 -54.788799,-68.303551 - 54.788728,-68.303456 -54.788671,-68.303431 - 54.788603,-68.303504 -54.788506,-68.303705 - 54.788437,-68.304112 -54.788415,-68.304181 - 54.788346,-68.304459 -54.7883,-68.304593 - 54.788388,-68.304895 -54.788395,-68.305235 - 54.788351,-68.305367 -54.788363,-68.305464 - 54.788448,-68.305627 -54.78859,-68.306183 - 54.788669,-68.306917 -54.78859,-68.307427 - 54.788412,-68.307236 -54.78819,-68.307009 - 54.788119,-68.306565 -54.788248,-68.306137 - 54.788238,-68.305872 -54.788097,-68.305874 - 54.78795,-68.305835 -54.787872,-68.305666 - 54.7876,-68.305494 -54.787491,-68.304233 - 54.787324,-68.303402 -54.787119,-68.303401 - 54.786877,-68.303171 -54.786739,-68.302862 - 54.786726,-68.302762 -54.786901,-68.302716 - 54.787059,-68.302213 -54.787111,-68.302016 - 54.787239,-68.301856 -54.787238,-68.301667 - 54.787276,-68.301304 -54.787382,-68.301046 - 54.787597,-68.300882 -54.787782,-68.300662 - 54.78809,-68.301974 -54.788549,-68.302491 - 54.788525,-68.303087 -54.78865,-68.3033 - 54.788854,-68.303064 -54.789454,-68.302186 - 54.789269,-68.301812 -54.789348,-68.301359 - 54.78957,-68.301678 -54.789953,-68.301803 - 54.790706,-68.301575 -54.79109,-68.302055 - 54.791232,-68.302414 -54.791343,-68.302478 - 54.791649,-68.302612 -54.791797,-68.302801 - 54.791809,-68.30304 -54.791942,-68.303362 - 54.791936,-68.303629 -54.791953)))
2964	La Cima	Tierra del Fuego	Ushuaia	Ushuaia	(((68.304131 -54.792317,-68.304076 - 54.79225,-68.304033 -54.792178,-68.303921 - 54.792121,-68.303829 -54.792014,-68.30379 - 54.791953,-68.303629 -54.791953,-68.303362 - 54.791936,-68.30304 -54.791942,-68.302801 - 54.791809,-68.302612 -54.791797,-68.302478 - 54.791649,-68.302414 -54.791343,-68.301575 - 54.79109,-68.301803 -54.790706,-68.301678 - 54.789953,-68.301359 -54.78957,-68.301812 - 54.789348,-68.301886 -54.789005,-68.301974 -



*[Handwritten signatures and initials]*



Congreso de la Nación

13-PE-22  
OD 304  
424



					54.788549,-68.300662 -54.78809,-68.299473 - 54.787801,-68.298849 -54.788826,-68.298808 - 54.790328,-68.296888 -54.790294,-68.293665 - 54.790424,-68.292763 -54.79001,-68.292549 - 54.790075,-68.292241 -54.790495,-68.292213 - 54.790899,-68.29206 -54.791712,-68.291608 - 54.792778,-68.291178 -54.792747,-68.291165 - 54.792933,-68.291606 -54.793011,-68.292191 - 54.791753,-68.292553 -54.791857,-68.293087 - 54.791738,-68.294832 -54.791833,-68.294559 - 54.792133,-68.294418 -54.792542,-68.294319 - 54.79289,-68.294499 -54.793317,-68.294789 - 54.793558,-68.295549 -54.793748,-68.29603 - 54.793805,-68.296432 -54.793823,-68.29793 - 54.793917,-68.299359 -54.794142,-68.300725 - 54.794189,-68.301847 -54.794319,-68.302917 - 54.794402,-68.304004 -54.794293,-68.304286 - 54.794248,-68.305465 -54.792641,-68.305443 - 54.792441,-68.305049 -54.792368,-68.304809 - 54.79233,-68.304131 -54.792317)))
2965	Miramar	Tierra del Fuego	Río Grande	Río Grande	((( -67.653141 -53.801843,-67.650113 - 53.803694,-67.648704 -53.804437,-67.647273 - 53.805204,-67.647363 -53.805387,-67.648149 - 53.805095,-67.648697 -53.804841,-67.649137 - 53.804627,-67.650462 -53.804013,-67.65046 - 53.803849,-67.651636 -53.803169,-67.652447 - 53.802713,-67.653166 -53.802303,-67.653329 - 53.801937,-67.653141 -53.801843)))
2966	Evita 1	Tierra del Fuego	Río Grande	Río Grande	((( -67.739824 -53.805923,-67.734861 - 53.804714,-67.7348 -53.80496,-67.736678 - 53.805447,-67.737788 -53.806019,-67.739168 - 53.806302,-67.739824 -53.805923)))
2967	Jorge Newbery	Santa Fe	La Capital	Sauce Viejo	((( -60.787113 -31.718967,-60.785252 - 31.71875,-60.782297 -31.717838,-60.78125 - 31.717258,-60.780582 -31.716957,-60.779787 - 31.716062,-60.7785 -31.714452,-60.777851 - 31.713363,-60.777191 -31.713384,-60.777937 - 31.714514,-60.778552 -31.715428,-60.778992 - 31.716074,-60.779906 -31.717038,-60.78078 - 31.717628,-60.781598 -31.71809,-60.785098 - 31.719227,-60.787416 -31.719576,-60.787113 - 31.718967)))
2968	Margarita	Santa Fe	La Capital	Sauce Viejo	((( -60.823726 -31.743888,-60.823621 - 31.743475,-60.82368 -31.743454,-60.82362 - 31.743144,-60.822937 -31.743257,-60.822824 - 31.742696,-60.821281 -31.742946,-60.821409 - 31.743806,-60.820873 -31.743901,-60.821163 - 31.744819,-60.823396 -31.744438,-60.823293 - 31.743941,-60.823726 -31.743888)))
2969	Costa de Oro	Santa Fe	La Capital	Santo Tomé	((( -60.753597 -31.639196,-60.753261 - 31.638211,-60.75158 -31.637008,-60.751529 - 31.636186,-60.750119 -31.636166,-60.750038 - 31.636939,-60.75131 -31.637769,-60.751836 - 31.637893,-60.752654 -31.638502,-60.753097 - 31.639172,-60.753597 -31.639196)))
2970	Los Zapallos	Santa Fe	Garay	Santa Rosa De Calchines	((( -60.443185 -31.497071,-60.441561 - 31.495979,-60.441425 -31.496141,-60.440979 -



Handwritten signatures and initials.



*Congreso de la Nación*

13-PE-22  
OD 304  
425

					31.49582,-60.441153 -31.495638,-60.44176 - 31.495345,-60.44167 -31.495282,-60.441778 - 31.495129,-60.440741 -31.494496,-60.440619 - 31.4946,-60.439765 -31.494175,-60.439786 - 31.494023,-60.439147 -31.493725,-60.439245 - 31.493565,-60.440863 -31.494259,-60.440893 - 31.49448,-60.441814 -31.495018,-60.442155 - 31.494673,-60.442012 -31.494352,-60.442179 - 31.49423,-60.442372 -31.494389,-60.442589 - 31.494363,-60.442817 -31.494135,-60.443013 - 31.494141,-60.443131 -31.493821,-60.443976 - 31.493949,-60.444494 -31.494089,-60.444623 - 31.494056,-60.444799 -31.494155,-60.445093 - 31.494578,-60.44504 -31.494824,-60.44425 - 31.49531,-60.443864 -31.495447,-60.443582 - 31.495854,-60.443471 -31.496397,-60.44327 - 31.49658,-60.443332 -31.496687,-60.443372 - 31.496851,-60.443231 -31.496975,-60.443185 - 31.497071))))
2971	Los Eucaliptus	Santa Fe	La Capital	San José Del Rincón	((( -60.622788 -31.62391,-60.624823 - 31.624346,-60.627255 -31.623881,-60.627075 - 31.623144,-60.62594 -31.622713,-60.624323 - 31.622202,-60.624092 -31.623663,-60.622788 - 31.62391))))
2972	Nueva Esperanza	Santa Fe	La Capital	Santa Fe	((( -60.644815 -31.640085,-60.643244 - 31.64046,-60.643422 -31.642069,-60.643584 - 31.643047,-60.643974 -31.643931,-60.644318 - 31.643281,-60.644001 -31.641932,-60.643926 - 31.641026,-60.644013 -31.640592,-60.644484 - 31.64045,-60.644725 -31.640657,-60.644981 - 31.640593,-60.645092 -31.640476,-60.644815 - 31.640085))))
2973	Villa Iñati	Santa Fe	La Capital	San José Del Rincón	((( -60.580639 -31.602804,-60.583736 - 31.601705,-60.583806 -31.601646,-60.585254 - 31.601137,-60.583509 -31.599815,-60.583607 - 31.601014,-60.580348 -31.601751,-60.580639 - 31.602804))))
2974	Calle 62	Santa Fe	La Capital	Arroyo Leyes	((( -60.526288 -31.551665,-60.526111 - 31.551327,-60.525486 -31.550774,-60.525021 - 31.550404,-60.524459 -31.55088,-60.52429 - 31.550955,-60.523835 -31.551472,-60.525145 - 31.552567,-60.526288 -31.551665))))
2975	Los Troncos	Santa Fe	La Capital	Santa Fe	((( -60.752846 -31.582542,-60.752424 - 31.577474,-60.742408 -31.579622,-60.743774 - 31.584293,-60.752846 -31.582542))))
2976	En Nuevo Horizonte	Santa Fe	La Capital	Santa Fe	((( -60.736451 -31.561924,-60.73616 - 31.561106,-60.735961 -31.56117,-60.736226 - 31.56196,-60.736451 -31.561924))))
2977	Candiotti	Santa Fe	La Capital	Santa Fe	((( -60.68442 -31.630402,-60.684384 - 31.630318,-60.684046 -31.630391,-60.684252 - 31.63087,-60.683882 -31.631038,-60.684362 - 31.632172,-60.684617 -31.632064,-60.684292 - 31.631346,-60.684807 -31.631209,-60.684805 - 31.631017,-60.684807 -31.631017,-60.68487 - 31.631043,-60.684968 -31.631024,-60.684948 -



*[Handwritten signatures and initials]*



Congreso de la Nación

13-PE-22  
OD 304  
426



					31.630485,-60.68509 -31.630455,-60.685049 - 31.630324,-60.68442 -31.630402)))
2978	Candiotti Norte	Santa Fe	La Capital	Santa Fe	((( -60.685898 -31.627936,-60.685829 - 31.627645,-60.684763 -31.627475,-60.684722 - 31.627483,-60.683609 -31.627219,-60.68355 - 31.627152,-60.682633 -31.626901,-60.682242 - 31.626957,-60.682457 -31.627436,-60.683265 - 31.62729,-60.683312 -31.62739,-60.683533 - 31.627347,-60.683576 -31.627218,-60.684691 - 31.627484,-60.684895 -31.628108,-60.685898 - 31.627936)))
2979	Doce de Octubre	Santa Fe	La Capital	Santa Fe	((( -60.735046 -31.645762,-60.734296 - 31.645847,-60.730918 -31.646779,-60.731425 - 31.648254,-60.73152 -31.648699,-60.73155 - 31.648996,-60.731585 -31.649546,-60.731582 - 31.650751,-60.731462 -31.65089,-60.731494 - 31.651347,-60.731779 -31.652075,-60.732584 - 31.652736,-60.733834 -31.653437,-60.736327 - 31.653646,-60.736193 -31.651647,-60.736402 - 31.650653,-60.736612 -31.649079,-60.737395 - 31.648924,-60.737366 -31.647921,-60.736779 - 31.647884,-60.736581 -31.648186,-60.735959 - 31.648349,-60.735783 -31.647535,-60.736036 - 31.647453,-60.735966 -31.64713,-60.735797 - 31.647092,-60.735713 -31.64667,-60.73579 - 31.646314,-60.736998 -31.646405,-60.737062 - 31.646108,-60.736088 -31.645983,-60.735046 - 31.645762)))
2980	Alfonso	Santa Fe	La Capital	Santa Fe	((( -60.729248 -31.643509,-60.729783 - 31.64514,-60.729064 -31.645346,-60.730227 - 31.648775,-60.730424 -31.649651,-60.730391 - 31.650188,-60.729403 -31.65198,-60.729096 - 31.652368,-60.72925 -31.652661,-60.728741 - 31.652762,-60.728428 -31.652763,-60.727845 - 31.652887,-60.728087 -31.65361,-60.728113 - 31.653668,-60.728585 -31.653487,-60.729176 - 31.653211,-60.729512 -31.653013,-60.729941 - 31.652692,-60.730095 -31.652798,-60.730394 - 31.652569,-60.730922 -31.651964,-60.731337 - 31.651197,-60.731462 -31.65089,-60.731582 - 31.650751,-60.731585 -31.649546,-60.73155 - 31.648996,-60.73152 -31.648699,-60.731425 - 31.648254,-60.730918 -31.646779,-60.729794 - 31.643427,-60.729772 -31.643368,-60.729248 - 31.643509)))
2981	San Lorenzo	Santa Fe	La Capital	Santa Fe	((( -60.725586 -31.654569,-60.731136 - 31.653734,-60.733545 -31.653907,-60.733546 - 31.65349,-60.731723 -31.653363,-60.73064 - 31.653418,-60.728184 -31.653829,-60.728087 - 31.65361,-60.727118 -31.65373,-60.727062 - 31.653455,-60.725278 -31.653769,-60.725586 - 31.654569)),(-60.733866 -31.653955,-60.734441 - -31.65607,-60.734511 -31.656165,-60.734557 - 31.656404,-60.737876 -31.656033,-60.738313 - 31.654203,-60.737152 -31.654124,-60.737153 - 31.654281,-60.733932 -31.653905,-60.733866 - 31.653955)),(-60.73046 -31.658278,-60.730218 - -31.656867,-60.729305 -31.657013,-60.729571 - 31.658414,-60.73046 -31.658278)))



Handwritten signatures and initials.



Congreso de la Nación

13-PE-22  
OD 304  
427

2982	Arenales	Santa Fe	La Capital	Santa Fe	((( -60.730671 -31.659109,-60.733586 - 31.658693,-60.733892 -31.658718,-60.733911 - 31.658815,-60.734423 -31.658723,-60.734514 - 31.658663,-60.734811 -31.658349,-60.734786 - 31.658112,-60.735817 -31.657887,-60.735884 - 31.658011,-60.736176 -31.658112,-60.737323 - 31.657473,-60.737645 -31.656916,-60.737892 - 31.656085,-60.737045 -31.656185,-60.736771 - 31.656219,-60.73463 -31.656449,-60.734566 - 31.656432,-60.732314 -31.656708,-60.731828 - 31.656772,-60.731241 -31.656849,-60.730821 - 31.656906,-60.730261 -31.656969,-60.730671 - 31.659109)))
2983	Varadero Sarsotti	Santa Fe	La Capital	Santa Fe	((( -60.730607 -31.669074,-60.730006 - 31.669583,-60.730104 -31.669712,-60.729948 - 31.669906,-60.729477 -31.669737,-60.729529 - 31.669428,-60.729735 -31.668889,-60.729907 - 31.668601,-60.730026 -31.668483,-60.730607 - 31.669074)),(-60.732313 -31.668251,-60.733642 -31.668928,-60.733414 -31.669294,-60.733619 - 31.669392,-60.733919 -31.669486,-60.734283 - 31.669569,-60.735046 -31.669759,-60.735378 - 31.669858,-60.735964 -31.669829,-60.736544 - 31.669693,-60.737036 -31.669462,-60.737329 - 31.669309,-60.737745 -31.669,-60.737996 - 31.66885,-60.738322 -31.668394,-60.738499 - 31.667976,-60.73848 -31.667654,-60.738557 - 31.667369,-60.738966 -31.665909,-60.738922 - 31.665482,-60.735504 -31.66462,-60.734814 - 31.666239,-60.735468 -31.666334,-60.735195 - 31.667005,-60.734642 -31.666862,-60.73457 - 31.666984,-60.733017 -31.66756,-60.732922 - 31.667508,-60.731553 -31.66625,-60.731344 - 31.666215,-60.730903 -31.667346,-60.731337 - 31.667443,-60.731767 -31.667823,-60.731722 - 31.667893,-60.731886 -31.668048,-60.732013 - 31.668181,-60.731923 -31.668227,-60.732029 - 31.668349,-60.732313 -31.668251)))
2984	Villa Oculita	Santa Fe	La Capital	Santa Fe	((( -60.729887 -31.636957,-60.729933 - 31.636737,-60.729285 -31.636171,-60.729467 - 31.63594,-60.730036 -31.636387,-60.732336 - 31.636804,-60.733238 -31.636922,-60.733463 - 31.637487,-60.734098 -31.637554,-60.734336 - 31.637722,-60.734954 -31.637752,-60.734734 - 31.637051,-60.734683 -31.6363,-60.734357 - 31.635647,-60.733755 -31.634756,-60.733324 - 31.634955,-60.733142 -31.635282,-60.733151 - 31.635435,-60.732479 -31.635495,-60.732357 - 31.636775,-60.730067 -31.636372,-60.729434 - 31.635879,-60.728886 -31.635639,-60.729213 - 31.635034,-60.728916 -31.634426,-60.728102 - 31.633951,-60.727673 -31.633198,-60.727404 - 31.633025,-60.726698 -31.632216,-60.727248 - 31.631934,-60.727198 -31.63121,-60.726576 - 31.630817,-60.725826 -31.631145,-60.724681 - 31.630532,-60.723706 -31.629956,-60.723424 - 31.628438,-60.722823 -31.628513,-60.722342 - 31.628545,-60.722696 -31.6298,-60.722696 - 31.630118,-60.72335 -31.63045,-60.72386 - 31.630925,-60.724896 -31.63182,-60.725404 - 31.632416,-60.725998 -31.63312,-60.726302 - 31.633732,-60.726586 -31.63449,-60.72706 - 31.635687,-60.727504 -31.635967,-60.728419 - 31.636206,-60.728434 -31.636426,-60.729887 - 31.636957)))



Handwritten signatures and initials: +g, CZ, and other marks.



Congreso de la Nación

13-PE-22  
OD 304  
428



2985	Los Hornos	Santa Fe	La Capital	Santa Fe	(((60.711809 -31.612437,-60.7116 -31.611445,-60.710778 -31.608688,-60.708031 -31.6093,-60.709129 -31.612999,-60.709618 -31.614855,-60.711021 -31.614543,-60.710828 -31.613907,-60.71068 -31.613856,-60.710504 -31.613868,-60.710176 -31.612783,-60.711809 -31.612437)))
2986	Barrio Cabal	Santa Fe	La Capital	Santa Fe	(((60.731111 -31.600707,-60.73384 -31.600108,-60.734706 -31.596849,-60.734795 -31.596734,-60.735135 -31.595535,-60.734239 -31.595671,-60.734033 -31.595598,-60.729897 -31.596392,-60.731111 -31.600707)))
2987	Las Lomas	Santa Fe	La Capital	Santa Fe	(((60.735437 -31.595151,-60.736152 -31.592578,-60.736428 -31.591603,-60.736581 -31.591569,-60.736817 -31.591512,-60.737015 -31.592379,-60.740108 -31.59173,-60.740175 -31.592808,-60.740055 -31.592814,-60.739891 -31.592788,-60.739604 -31.592818,-60.738843 -31.592961,-60.738009 -31.593162,-60.738089 -31.593513,-60.738036 -31.593701,-60.738328 -31.593686,-60.738459 -31.593722,-60.738463 -31.593675,-60.739099 -31.5936,-60.738904 -31.594464,-60.741782 -31.593861,-60.742179 -31.592403,-60.743274 -31.592203,-60.742897 -31.593687,-60.741742 -31.593911,-60.741257 -31.59595,-60.742224 -31.596163,-60.741736 -31.59793,-60.739117 -31.598394,-60.739355 -31.599342,-60.737806 -31.599678,-60.737882 -31.600061,-60.736904 -31.600274,-60.737046 -31.600786,-60.73391 -31.599846,-60.734706 -31.596849,-60.734795 -31.596734,-60.735135 -31.595535,-60.735088 -31.595542,-60.735182 -31.595141,-60.735437 -31.595151)))
2988	Barrio San José	Santa Fe	La Capital	Santa Fe	(((60.705591 -31.596201,-60.705909 -31.595195,-60.705523 -31.595274,-60.704402 -31.598257,-60.704465 -31.598469,-60.706163 -31.59815,-60.705591 -31.596201)))
2989	Transporte	Santa Fe	La Capital	Santa Fe	(((60.692652 -31.594325,-60.693901 -31.594039,-60.69357 -31.592942,-60.692629 -31.593122,-60.692634 -31.593572,-60.692556 -31.593599,-60.692577 -31.593831,-60.692637 -31.593835,-60.692652 -31.594325)))
2990	Guadalupe Oeste	Santa Fe	La Capital	Santa Fe	(((60.687708 -31.595407,-60.688304 -31.595281,-60.68802 -31.594349,-60.687436 -31.594467,-60.687708 -31.595407)))
2991	General Paz	Santa Fe	La Capital	Santa Fe	(((60.672356 -31.59562,-60.672919 -31.59556,-60.672499 -31.590834,-60.671931 -31.586374,-60.671383 -31.586405,-60.671681 -31.589339,-60.671535 -31.590158,-60.671572 -31.590975,-60.671746 -31.59167,-60.672356 -31.59562)))
2992	Veintinueve de Abril	Santa Fe	La Capital	Santa Fe	(((60.698219 -31.588132,-60.700407 -31.587611,-60.700217 -31.587044,-60.701874 -31.58664,-60.701603 -31.585741,-60.699904 -31.586112,-60.699373 -31.584526,-60.697408 -31.584984,-60.697936 -31.586608,-60.697169 -31.586807,-60.697656 -31.588264,-60.698219 -



Handwritten signatures and initials: J, CZ, and a large stylized signature.






Congreso de la Nación

13-PE-22  
OD 304  
429



					31.588132)))
2993	Santo Domingo	Santa Fe	La Capital	Santa Fe	((( -60.736581 -31.591569,-60.737681 - 31.591306,-60.737616 -31.591068,-60.738424 - 31.590883,-60.738387 -31.59071,-60.738288 - 31.590628,-60.738531 -31.589621,-60.74145 - 31.588872,-60.741125 -31.587651,-60.741039 - 31.587634,-60.740841 -31.586806,-60.740678 - 31.586268,-60.745425 -31.585325,-60.745573 - 31.585275,-60.746763 -31.585103,-60.746899 - 31.583711,-60.743774 -31.584307,-60.743677 - 31.584322,-60.741459 -31.584758,-60.738235 - 31.585425,-60.737649 -31.587277,-60.737639 - 31.587414,-60.73693 -31.590034,-60.736581 - 31.591569)))
2994	Estanislao López	Santa Fe	La Capital	Santa Fe	((( -60.735839 -31.579361,-60.73627 - 31.579029,-60.738003 -31.57866,-60.737812 - 31.577957,-60.737628 -31.577662,-60.737178 - 31.577892,-60.735477 -31.578281,-60.735506 - 31.578402,-60.735115 -31.578522,-60.734958 - 31.578591,-60.734199 -31.579559,-60.733789 - 31.580258,-60.733775 -31.580289,-60.733848 - 31.580313,-60.733362 -31.581261,-60.733288 - 31.581662,-60.733655 -31.581586,-60.733681 - 31.581533,-60.734009 -31.581419,-60.734098 - 31.581337,-60.734694 -31.580579,-60.73517 - 31.580066,-60.735978 -31.579905,-60.735839 - 31.579361)))
2995	La Villa	Santa Fe	La Capital	Santa Fe	((( -60.73299 -31.572629,-60.733436 - 31.574342,-60.734243 -31.574207,-60.734296 - 31.574777,-60.735489 -31.57452,-60.735683 - 31.573884,-60.736801 -31.573591,-60.736154 - 31.57125,-60.736178 -31.570652,-60.736129 - 31.570597,-60.735861 -31.570704,-60.735509 - 31.570797,-60.735654 -31.571371,-60.733946 - 31.571751,-60.734105 -31.572417,-60.73299 - 31.572629)))
2996	La Ranita	Santa Fe	La Capital	Santa Fe	((( -60.747204 -31.567401,-60.743074 - 31.568295,-60.743063 -31.567733,-60.743737 - 31.567585,-60.742973 -31.56495,-60.746253 - 31.564239,-60.747204 -31.567401)))
2997	San Agustín	Santa Fe	La Capital	Santa Fe	((( -60.755865 -31.563857,-60.755648 - 31.563933,-60.756276 -31.565796,-60.756499 - 31.56573,-60.755865 -31.563857)),(-60.755717 - 31.566855,-60.755309 -31.56709,-60.755482 - 31.567337,-60.755875 -31.567107,-60.755717 - 31.566855)),(-60.753071 -31.568388,-60.753852 - 31.567945,-60.754534 -31.567497,-60.754493 - 31.567422,-60.753611 -31.567652,-60.753735 - 31.567959,-60.753033 -31.56833,-60.750045 - 31.570026,-60.748589 -31.570391,-60.748409 - 31.570405,-60.748111 -31.570991,-60.748273 - 31.571134,-60.748532 -31.571007,-60.749061 - 31.570705,-60.749801 -31.570245,-60.749922 - 31.570378,-60.750493 -31.570076,-60.750402 - 31.569903,-60.750889 -31.569627,-60.75101 - 31.569773,-60.752118 -31.56914,-60.752024 - 31.568982,-60.75261 -31.56865,-60.752727 - 31.568782,-60.753172 -31.568555,-60.753071 - 31.568388)))




*[Handwritten signatures and initials]*



*Congreso de la Nación*

13-PE-22  
OD 304  
430

2998	El Tránsito	Santa Fe	La Capital	Santa Fe	(((60.731994 -31.584816,-60.731699 -31.5847,-60.729348 -31.588962,-60.729481 -31.588947,-60.730084 -31.58788,-60.731453 -31.58549,-60.731587 -31.585543,-60.731994 -31.584816))))
2999	La Boca	Santa Fe	La Capital	Santa Fe	(((60.684177 -31.687072,-60.68791 -31.682983,-60.687215 -31.682479,-60.686694 -31.682969,-60.686482 -31.68372,-60.686363 -31.683956,-60.68009 -31.690824,-60.67976 -31.690809,-60.678258 -31.692368,-60.678109 -31.692288,-60.677262 -31.693259,-60.677596 -31.693531,-60.676868 -31.694381,-60.676285 -31.695055,-60.675579 -31.694602,-60.675229 -31.694989,-60.675449 -31.695233,-60.674372 -31.696536,-60.672613 -31.698471,-60.671769 -31.699373,-60.670869 -31.700214,-60.669987 -31.701266,-60.669186 -31.701722,-60.668956 -31.701723,-60.668294 -31.702096,-60.667847 -31.702547,-60.667601 -31.702905,-60.667589 -31.703154,-60.667451 -31.703451,-60.6675 -31.704028,-60.667967 -31.704585,-60.667715 -31.704915,-60.667901 -31.705112,-60.668272 -31.704773,-60.668467 -31.704423,-60.668961 -31.703741,-60.679598 -31.692437,-60.683521 -31.687862,-60.683338 -31.6877,-60.683464 -31.687589,-60.68357 -31.687605,-60.684177 -31.687072))))
3000	Los Alisos	Santa Fe	La Capital	Santa Fe	(((60.66113 -31.633996,-60.661523 -31.633952,-60.661751 -31.633938,-60.661786 -31.633845,-60.661888 -31.63385,-60.662347 -31.633944,-60.662668 -31.634073,-60.663118 -31.635025,-60.663469 -31.634902,-60.663375 -31.634526,-60.664566 -31.634335,-60.664552 -31.633969,-60.663989 -31.633796,-60.663097 -31.633647,-60.662232 -31.633312,-60.661374 -31.632965,-60.661024 -31.633058,-60.659454 -31.633097,-60.659432 -31.633938,-60.66113 -31.633996))))
3001	Bajada Di Stefano	Santa Fe	La Capital	Santa Fe	(((60.640721 -31.640242,-60.639045 -31.640093,-60.638896 -31.640397,-60.639001 -31.640549,-60.639294 -31.6416,-60.638918 -31.641693,-60.638925 -31.641998,-60.639179 -31.642639,-60.640412 -31.642385,-60.640857 -31.642467,-60.641401 -31.643795,-60.641692 -31.644098,-60.641969 -31.644185,-60.642234 -31.644535,-60.642326 -31.644882,-60.642733 -31.644756,-60.642064 -31.64285,-60.641631 -31.64294,-60.641012 -31.641311,-60.640721 -31.640242))))
3002	Los Bañados	Santa Fe	La Capital	Santa Fe	(((60.627416 -31.638379,-60.628576 -31.638853,-60.628512 -31.637631,-60.628283 -31.63751,-60.627874 -31.635243,-60.627806 -31.633271,-60.62744 -31.6332,-60.626832 -31.630323,-60.627059 -31.630079,-60.626771 -31.629219,-60.626407 -31.627979,-60.625643 -31.628175,-60.625654 -31.62903,-60.624883 -31.629267,-60.62445 -31.62961,-60.623958 -31.630143,-60.623667 -31.631898,-60.624171 -31.632213,-60.624477 -31.632156,-60.625182 -31.634076,-60.626105 -31.633827,-60.626383 -31.634714,-60.626161 -31.63619,-60.625789 -31.636965,-60.626749 -31.637958,-60.626764 -



Handwritten signatures and initials: \* J, CZ, and other marks.




Congreso de la Nación

13-PE-22  
OD 304  
431



					31.638154,-60.627416 -31.638379)))
3003	Camino de Las Cuadras	Santa Fe	La Capital	Santa Fe	((( -60.622188 -31.632603, -60.6225 -31.632736, -60.622735 -31.632434, -60.622897 -31.631361, -60.623586 -31.628674, -60.623615 -31.628193, -60.623142 -31.628576, -60.622677 -31.62919, -60.62245 -31.630086, -60.62213 -31.630528, -60.622046 -31.630866, -60.621714 -31.631269, -60.621294 -31.631392, -60.621213 -31.631688, -60.621547 -31.632329, -60.621835 -31.632609, -60.622188 -31.632603)))
3004	Cabañas Leiva Recreo	Santa Fe	La Capital	Recreo	((( -60.723132 -31.560643, -60.723476 -31.561868, -60.720782 -31.562508, -60.721381 -31.564464, -60.72023 -31.564721, -60.720161 -31.564705, -60.720119 -31.564657, -60.719157 -31.561634, -60.723132 -31.560643)))
3005	Camino de La Aceria	Santa Fe	La Capital	San José Del Rincón	((( -60.582091 -31.615699, -60.58251 -31.615193, -60.580048 -31.614081, -60.579397 -31.614248, -60.578477 -31.614791, -60.577795 -31.615453, -60.577569 -31.61576, -60.576991 -31.617051, -60.577429 -31.617248, -60.577992 -31.616394, -60.578951 -31.615504, -60.579714 -31.615038, -60.582091 -31.615699)))
3006	Aceria	Santa Fe	La Capital	San José Del Rincón	((( -60.567977 -31.614048, -60.568437 -31.614365, -60.569049 -31.614662, -60.5696 -31.614876, -60.570526 -31.613566, -60.571268 -31.612569, -60.569648 -31.611697, -60.56823 -31.61369, -60.567977 -31.614048)))
3007	Sarmiento Via	Santa Fe	La Capital	Santo Tomé	((( -60.766391 -31.658172, -60.766483 -31.657986, -60.764683 -31.657384, -60.764742 -31.657668, -60.764841 -31.657663, -60.764879 -31.657791, -60.765127 -31.657771, -60.76516 -31.657923, -60.765743 -31.657952, -60.765806 -31.658069, -60.766391 -31.658172)))
3008	La Costa	Santa Fe	La Capital	Santo Tomé	((( -60.752948 -31.681467, -60.75272 -31.681495, -60.7518 -31.68237, -60.751729 -31.682375, -60.751713 -31.682398, -60.752253 -31.682871, -60.752937 -31.68277, -60.752974 -31.682458, -60.752904 -31.682191, -60.752933 -31.682164, -60.753022 -31.682024, -60.753034 -31.681815, -60.752948 -31.681467)))
3010	Santo Tomás de Aquino	Santa Fe	La Capital	Santo Tomé	((( -60.771916 -31.6547, -60.773438 -31.654443, -60.772695 -31.650564, -60.771684 -31.650713, -60.771587 -31.650915, -60.771715 -31.651382, -60.77132 -31.651496, -60.771483 -31.652351, -60.771916 -31.6547)))
3011	Costa Azul	Santa Fe	La Capital	Santo Tomé	((( -60.762017 -31.650343, -60.760655 -31.643794, -60.760068 -31.641605, -60.759419 -31.640199, -60.758813 -31.639096, -60.758373 -31.639325, -60.758834 -31.640279, -60.758433 -31.640315, -60.758991 -31.641936, -60.759479 -31.64332, -60.759799 -31.643359, -60.759863 -31.643993, -60.759629 -31.644334, -60.75914 -31.644539, -60.759167 -31.644882, -60.758648 -



Handwritten signatures and initials.



Congreso de la Nación

13-PE-22  
OD 304  
432



					31.645174,-60.758532 -31.645771,-60.757489 - 31.647605,-60.757651 -31.647844,-60.757383 - 31.648582,-60.758853 -31.649514,-60.759078 - 31.649488,-60.761297 -31.650468,-60.762017 - 31.650343)))
3012	Villa Juana	Santa Fe	La Capital	Arroyo Leyes	(((60.483864 -31.525904,-60.48427 - 31.526146,-60.484714 -31.526457,-60.485269 - 31.526733,-60.486488 -31.527355,-60.486837 - 31.527054,-60.487438 -31.527125,-60.488161 - 31.526501,-60.488357 -31.526349,-60.488328 - 31.525926,-60.488179 -31.525815,-60.486806 - 31.5251,-60.486184 -31.52577,-60.485242 - 31.525206,-60.485101 -31.525069,-60.484518 - 31.525384,-60.484364 -31.525282,-60.484121 - 31.525484,-60.484135 -31.525645,-60.483864 - 31.525904)))
3013	Las Vegas	Santa Fe	La Capital	Santo Tomé	(((60.792094 -31.682803,-60.792675 - 31.683894,-60.795893 -31.683285,-60.795432 - 31.681205,-60.792847 -31.681652,-60.792884 - 31.681827,-60.791324 -31.682114,-60.790036 - 31.678831,-60.790857 -31.678685,-60.791014 - 31.679246,-60.791768 -31.679098,-60.791907 - 31.679825,-60.792785 -31.679623,-60.793246 - 31.679538,-60.794165 -31.679328,-60.793997 - 31.678717,-60.794309 -31.678666,-60.794138 - 31.677808,-60.794768 -31.677705,-60.794869 - 31.678072,-60.796719 -31.67778,-60.796648 - 31.67737,-60.797402 -31.677234,-60.797476 - 31.677712,-60.798322 -31.677539,-60.798243 - 31.677074,-60.800379 -31.67671,-60.800826 - 31.678514,-60.800059 -31.678674,-60.800731 - 31.681542,-60.799323 -31.681829,-60.799519 - 31.68267,-60.80207 -31.682192,-60.800713 - 31.676653,-60.800202 -31.674647,-60.79978 - 31.67288,-60.798144 -31.673121,-60.787053 - 31.674957,-60.789699 -31.679943,-60.791263 - 31.682962,-60.792094 -31.682803)))
3014	Chalet	Santa Fe	La Capital	Santa Fe	(((60.731114 -31.661856,-60.732016 - 31.661776,-60.732204 -31.661519,-60.732492 - 31.661005,-60.732735 -31.660344,-60.732766 - 31.659853,-60.733148 -31.659653,-60.73318 - 31.659689,-60.733383 -31.659751,-60.733868 - 31.659423,-60.734315 -31.65878,-60.733906 - 31.658842,-60.733869 -31.658732,-60.733629 - 31.65871,-60.732941 -31.658804,-60.730649 - 31.65914,-60.731114 -31.661856)))
3015	Centenario	Santa Fe	La Capital	Santa Fe	(((60.723453 -31.671754,-60.724176 - 31.672087,-60.725071 -31.672327,-60.725831 - 31.67233,-60.726467 -31.672241,-60.727557 - 31.671743,-60.728075 -31.671243,-60.72857 - 31.670349,-60.729005 -31.668692,-60.729341 - 31.667753,-60.728765 -31.667358,-60.725376 - 31.670075,-60.724571 -31.669329,-60.723812 - 31.669944,-60.722252 -31.671179,-60.723453 - 31.671754)))
3016	Abasto	Santa Fe	La Capital	Santa Fe	(((60.744275 -31.558098,-60.736938 - 31.559888,-60.73812 -31.563409,-60.744238 - 31.56201,-60.744352 -31.561903,-60.744275 - 31.558098)))



\* [Handwritten signatures and initials]



Congreso de la Nación

13-PE-22  
OD 304  
433



3017	Alto Verde	Santa Fe	La Capital	Santa Fe	((( -60.689725 -31.680954,-60.698185 - 31.671521,-60.700039 -31.668998,-60.701053 - 31.667283,-60.701759 -31.663819,-60.701673 - 31.66194,-60.70135 -31.659815,-60.700174 - 31.658397,-60.698651 -31.656921,-60.697669 - 31.655929,-60.692099 -31.650017,-60.691026 - 31.649338,-60.690231 -31.649242,-60.689318 - 31.648916,-60.68743 -31.647679,-60.687219 - 31.648098,-60.687902 -31.648507,-60.688427 - 31.648948,-60.688907 -31.649271,-60.689285 - 31.649403,-60.690115 -31.649573,-60.690821 - 31.649742,-60.693193 -31.652304,-60.692857 - 31.652459,-60.693604 -31.653344,-60.693977 - 31.653175,-60.696016 -31.655365,-60.695928 - 31.655426,-60.697818 -31.658252,-60.696375 - 31.658964,-60.696571 -31.659316,-60.696636 - 31.659583,-60.6951 -31.660037,-60.695664 - 31.661832,-60.695773 -31.665125,-60.695291 - 31.667602,-60.695067 -31.668266,-60.694868 - 31.668729,-60.694594 -31.669172,-60.694207 - 31.669906,-60.693938 -31.670463,-60.69329 - 31.673246,-60.692899 -31.673908,-60.68981 - 31.677683,-60.689537 -31.678168,-60.689272 - 31.678678,-60.689467 -31.680203,-60.689725 - 31.680954)),((-60.694868 -31.656755,-60.694561 -31.656681,-60.693842 -31.656855,-60.693681 - 31.656801,-60.693523 -31.656599,-60.693408 - 31.656149,-60.693047 -31.656234,-60.693174 - 31.656574,-60.693515 -31.656787,-60.693929 - 31.656995,-60.694009 -31.657321,-60.693688 - 31.657383,-60.693772 -31.657732,-60.692921 - 31.658039,-60.692994 -31.658397,-60.693734 - 31.658376,-60.694242 -31.658443,-60.694388 - 31.658781,-60.694685 -31.658658,-60.694566 - 31.658052,-60.694633 -31.657528,-60.694737 - 31.657172,-60.694868 -31.656755)))
3018	La Via Muerta	Santa Fe	La Capital	Santa Fe	((( -60.607202 -31.64073,-60.60709 -31.639894,- 60.60696 -31.639389,-60.607061 -31.639208,- 60.606861 -31.638832,-60.605342 -31.638931,- 60.605598 -31.640891,-60.605903 -31.640964,- 60.607935 -31.640953,-60.608967 -31.641088,- 60.614771 -31.642015,-60.618608 -31.642902,- 60.618979 -31.640946,-60.622905 -31.640905,- 60.625886 -31.640858,-60.62587 -31.640349,- 60.619032 -31.640497,-60.61901 -31.640583,- 60.614937 -31.640597,-60.614907 -31.640511,- 60.613988 -31.640498,-60.613553 -31.638948,- 60.610392 -31.639483,-60.610518 -31.640378,- 60.610031 -31.640425,-60.610057 -31.640599,- 60.6092 -31.64064,-60.608992 -31.640681,- 60.607202 -31.64073)))
3019	Schneider	Santa Fe	La Capital	Santa Fe	((( -60.713823 -31.615922,-60.714075 - 31.615427,-60.714145 -31.615459,-60.714971 - 31.613938,-60.714745 -31.613874,-60.713584 - 31.615965,-60.713823 -31.615922)))
3021	Yapeyú	Santa Fe	La Capital	Santa Fe	((( -60.736297 -31.569463,-60.735331 - 31.569673,-60.735593 -31.570454,-60.736198 - 31.570316,-60.736297 -31.569463)))
3022	Atrás del Comunal 3	Santa Fe	La Capital	Recreo	((( -60.718555 -31.492254,-60.720028 - 31.491934,-60.71973 -31.490845,-60.719379 - 31.489855,-60.717879 -31.490187,-60.718555 -



Handwritten signatures and initials.



Congreso de la Nación

13-PE-22  
OD 304  
434

					31.492254)))
3023	Adelina Oeste	Santa Fe	La Capital	Sauce Viejo	((( -60.78696 -31.696975, -60.788889 -31.696631, -60.78848 -31.694868, -60.786557 -31.695199, -60.78696 -31.696975)))
3024	Barrio Scarafía	Santa Fe	La Capital	Santa Fe	((( -60.735633 -31.593648, -60.736108 -31.592089, -60.734022 -31.592445, -60.734249 -31.593718, -60.734838 -31.593624, -60.735633 -31.593648)))
3025	El Paraiso	Santa Fe	La Capital	Arroyo Leyes	((( -60.446145 -31.499117, -60.445975 -31.498882, -60.446346 -31.498408, -60.446816 -31.49819, -60.4503 -31.497784, -60.451716 -31.497661, -60.454839 -31.497362, -60.458844 -31.496542, -60.458943 -31.496016, -60.458167 -31.495858, -60.45724 -31.49597, -60.453764 -31.496046, -60.452243 -31.496182, -60.451367 -31.496094, -60.451606 -31.497624, -60.450322 -31.497708, -60.450112 -31.49613, -60.448287 -31.4963, -60.448548 -31.49791, -60.447963 -31.497979, -60.447785 -31.496518, -60.4471 -31.496656, -60.446489 -31.497534, -60.446062 -31.497817, -60.44585 -31.497823, -60.44553 -31.497981, -60.445356 -31.497956, -60.445149 -31.498113, -60.445263 -31.498255, -60.444739 -31.498815, -60.4453 -31.49928, -60.445805 -31.499101, -60.445992 -31.499245, -60.446145 -31.499117)))
3026	La Fábrica Vieja	Santa Fe	La Capital	Santa Fe	((( -60.635501 -31.645811, -60.634808 -31.643559, -60.632387 -31.644069, -60.632498 -31.644844, -60.632983 -31.645877, -60.635501 -31.645811)))
3027	Colastine Sur	Santa Fe	La Capital	Santa Fe	((( -60.605033 -31.660265, -60.605142 -31.660151, -60.605022 -31.66001, -60.604816 -31.660013, -60.604571 -31.660254, -60.60326 -31.660594, -60.602769 -31.660099, -60.602463 -31.659896, -60.602066 -31.659412, -60.601882 -31.659314, -60.60259 -31.659176, -60.602737 -31.659344, -60.603897 -31.65911, -60.603778 -31.658879, -60.601843 -31.659263, -60.599976 -31.659752, -60.59964 -31.659363, -60.60077 -31.658988, -60.600721 -31.658795, -60.59965 -31.658432, -60.599064 -31.658556, -60.598846 -31.658624, -60.599153 -31.65942, -60.599585 -31.659359, -60.599741 -31.659856, -60.600202 -31.660138, -60.601338 -31.659858, -60.601995 -31.661124, -60.602734 -31.660966, -60.604746 -31.660403, -60.605033 -31.660265)))
3028	Congregación Cristiana Pueblo de Dios	Santa Fe	La Capital	Santa Fe	((( -60.675269 -31.562798, -60.675011 -31.56187, -60.673394 -31.56217, -60.673621 -31.5631, -60.675269 -31.562798)))
3030	Barranquera	Santa Fe	La Capital	Sauce Viejo	((( -60.773096 -31.707564, -60.777054 -31.708148, -60.77712 -31.707676, -60.776731 -31.707658, -60.776745 -31.70716, -60.776023 -31.707212, -60.77601 -31.707096, -60.775662 -31.707128, -60.775604 -31.706619, -60.771959 -



Handwritten signatures and initials.



Congreso de la Nación

13-PE-22  
OD 304  
435



					31.706995,-60.77197 -31.707107,-60.773096 - 31.707564)),((-60.779063 -31.709152,-60.772948 -31.707902,-60.772392 -31.707678,-60.77211 - 31.707601,-60.771995 -31.707472,-60.771922 - 31.707097,-60.771333 -31.707158,-60.771199 - 31.707347,-60.772526 -31.708192,-60.772906 - 31.70832,-60.772973 -31.707995,-60.773309 - 31.708089,-60.773179 -31.708394,-60.776481 - 31.709341,-60.776867 -31.71005,-60.777253 - 31.710328,-60.777691 -31.710434,-60.777671 - 31.709868,-60.778763 -31.709602,-60.778994 - 31.70945,-60.779063 -31.709152)),((-60.777972 -31.711614,-60.77761 -31.711355,-60.777021 - 31.711664,-60.777043 -31.712119,-60.777369 - 31.712487,-60.778033 -31.712156,-60.777972 - 31.711614)))
3031	Los Hornos	Santa Fe	La Capital	Santo Tomé	((((-60.801758 -31.656779,-60.801965 - 31.657798,-60.800931 -31.657971,-60.800992 - 31.658493,-60.803113 -31.658176,-60.80304 - 31.657737,-60.803783 -31.657608,-60.804129 - 31.659287,-60.804563 -31.659689,-60.805186 - 31.662817,-60.8059 -31.66267,-60.806031 - 31.6626,-60.806066 -31.662521,-60.806842 - 31.662402,-60.805717 -31.657257,-60.806821 - 31.657078,-60.806558 -31.655646,-60.806481 - 31.655479,-60.80415 -31.655583,-60.804237 - 31.655988,-60.803385 -31.656082,-60.803283 - 31.655662,-60.802552 -31.655685,-60.802494 - 31.655384,-60.804157 -31.655349,-60.804062 - 31.654769,-60.797257 -31.654919,-60.794107 - 31.655214,-60.794195 -31.655431,-60.79417 - 31.655527,-60.794232 -31.655713,-60.797144 - 31.655632,-60.79764 -31.656936,-60.797847 - 31.656936,-60.797991 -31.656974,-60.79817 - 31.657083,-60.798251 -31.657179,-60.798343 - 31.657375,-60.798597 -31.65734,-60.798855 - 31.658372,-60.799211 -31.658315,-60.79889 - 31.656891,-60.798482 -31.656706,-60.798117 - 31.656607,-60.797832 -31.655617,-60.801496 - 31.65556,-60.801542 -31.655716,-60.801665 - 31.656324,-60.80065 -31.656478,-60.800573 - 31.656173,-60.799701 -31.656302,-60.79995 - 31.657147,-60.801758 -31.656779)))
3032	Playa Norte	Santa Fe	La Capital	Santa Fe	((((-60.664819 -31.597335,-60.666111 - 31.597058,-60.666827 -31.596888,-60.666252 - 31.594476,-60.665768 -31.594579,-60.665469 - 31.593531,-60.664569 -31.593261,-60.663832 - 31.592864,-60.663126 -31.592992,-60.663329 - 31.593778,-60.663462 -31.594011,-60.663968 - 31.594624,-60.664141 -31.594888,-60.664239 - 31.595171,-60.664819 -31.597335)),((-60.66948 -31.595657,-60.669649 -31.596192,-60.670418 - 31.596033,-60.6704 -31.59597,-60.671381 - 31.59574,-60.671293 -31.595173,-60.670613 - 31.595233,-60.669892 -31.595559,-60.66948 - 31.595657)))
3033	Loyola Sur	Santa Fe	La Capital	Santa Fe	((((-60.747174 -31.575888,-60.746782 - 31.575976,-60.747515 -31.578442,-60.747853 - 31.578372,-60.747174 -31.575888)),((-60.746483 -31.574967,-60.747523 -31.574735,-60.7474 - 31.574355,-60.748059 -31.574333,-60.748648 - 31.573929,-60.748855 -31.573661,-60.749643 - 31.573313,-60.749732 -31.572778,-60.747691 -



Handwritten signatures and initials.



Congreso de la Nación

13-PE-22  
OD 304  
436



					31.571552,-60.744281 -31.57359,-60.743719 - 31.573748,-60.743876 -31.5743,-60.745928 - 31.573099,-60.746483 -31.574967)))
3034	La Tablada Vieja	Santa Fe	La Capital	Santa Fe	((( -60.761969 -31.561587,-60.759494 - 31.562169,-60.759639 -31.562643,-60.762252 - 31.562104,-60.76277 -31.562319,-60.765759 - 31.561054,-60.766864 -31.561105,-60.767401 - 31.560441,-60.768001 -31.557362,-60.765431 - 31.55324,-60.759919 -31.554531,-60.761513 - 31.560159,-60.762511 -31.559545,-60.762563 - 31.558177,-60.764027 -31.558028,-60.764066 - 31.560729,-60.763031 -31.560831,-60.762497 - 31.56098,-60.761969 -31.561587)))
3035	San Pantaleón	Santa Fe	La Capital	Santa Fe	((( -60.720894 -31.617725,-60.722469 - 31.617452,-60.722173 -31.616248,-60.721875 - 31.616062,-60.721804 -31.616065,-60.7212 - 31.614247,-60.720991 -31.614271,-60.720651 - 31.613315,-60.720886 -31.612811,-60.720778 - 31.612208,-60.721179 -31.610572,-60.719727 - 31.610296,-60.719213 -31.612346,-60.719151 - 31.612348,-60.719139 -31.612539,-60.719671 - 31.612505,-60.719763 -31.613077,-60.719435 - 31.613176,-60.719754 -31.614288,-60.720031 - 31.614511,-60.720894 -31.617725)))
3036	Cabañas Leiva Sf	Santa Fe	La Capital	Santa Fe	((( -60.723827 -31.569608,-60.724969 - 31.569386,-60.725444 -31.569266,-60.725303 - 31.5687,-60.724922 -31.568753,-60.724559 - 31.569,-60.724172 -31.569219,-60.723813 - 31.569421,-60.723827 -31.569608)))
3037	Santa Rosa de Lima	Santa Fe	La Capital	Santa Fe	((( -60.734439 -31.637865,-60.728548 - 31.63951,-60.729497 -31.642042,-60.729295 - 31.642101,-60.729794 -31.643427,-60.730503 - 31.643239,-60.730893 -31.644399,-60.730602 - 31.644487,-60.731321 -31.646666,-60.733057 - 31.646188,-60.732777 -31.645407,-60.734036 - 31.645085,-60.734251 -31.645859,-60.734296 - 31.645847,-60.735046 -31.645762,-60.736088 - 31.645983,-60.736136 -31.645841,-60.735383 - 31.645546,-60.735275 -31.645121,-60.735578 - 31.645049,-60.735806 -31.644937,-60.735899 - 31.644767,-60.735837 -31.644481,-60.736077 - 31.644215,-60.73635 -31.644112,-60.736526 - 31.644137,-60.737033 -31.643994,-60.737171 - 31.644394,-60.737733 -31.644272,-60.737564 - 31.643782,-60.737961 -31.642487,-60.739777 - 31.641956,-60.740056 -31.642657,-60.739306 - 31.642868,-60.73947 -31.643297,-60.739839 - 31.643123,-60.740763 -31.643021,-60.739763 - 31.641005,-60.738539 -31.63993,-60.735456 - 31.640659,-60.734439 -31.637865)))
3038	Villa Hipódromo	Santa Fe	La Capital	Santa Fe	((( -60.718679 -31.603097,-60.719084 - 31.604724,-60.717753 -31.60497,-60.717935 - 31.605914,-60.718462 -31.605883,-60.718403 - 31.606366,-60.718513 -31.606368,-60.718827 - 31.6064,-60.719113 -31.606378,-60.719359 - 31.606442,-60.718351 -31.608256,-60.718254 - 31.608583,-60.715986 -31.608573,-60.715707 - 31.607629,-60.714364 -31.607922,-60.713971 - 31.606509,-60.714065 -31.606505,-60.714108 -



*[Handwritten signatures]*





Congreso de la Nación

13-PE-22  
OD 304  
437

					31.605478,-60.713742 -31.604175,-60.718679 -31.603097)))
3039	Villa Elsa	Santa Fe	La Capital	Santa Fe	((((-60.699841 -31.595047,-60.699115 -31.592765,-60.69526 -31.593698,-60.695819 -31.595522,-60.697273 -31.59519,-60.697388 -31.595617,-60.699841 -31.595047)))
3040	La Vuelta del Paraguay	Santa Fe	La Capital	Santa Fe	((((-60.675817 -31.643567,-60.675584 -31.643523,-60.675399 -31.64351,-60.675413 -31.643895,-60.675264 -31.643977,-60.675258 -31.644112,-60.674617 -31.644466,-60.674819 -31.644786,-60.674392 -31.645048,-60.674569 -31.64527,-60.675034 -31.645351,-60.676488 -31.644377,-60.676568 -31.643701,-60.677319 -31.643738,-60.677244 -31.644033,-60.677582 -31.644074,-60.677674 -31.643693,-60.677527 -31.643669,-60.677536 -31.643172,-60.676727 -31.643228,-60.675817 -31.643277,-60.675817 -31.643567)),((-60.67383 -31.643595,-60.673812 -31.643332,-60.673298 -31.643277,-60.668541 -31.643255,-60.66563 -31.643268,-60.664582 -31.643568,-60.663969 -31.643657,-60.663219 -31.643988,-60.663365 -31.644195,-60.664609 -31.644158,-60.664816 -31.644039,-60.665161 -31.643722,-60.666471 -31.643706,-60.666842 -31.644072,-60.667287 -31.6441,-60.667563 -31.645019,-60.668729 -31.646108,-60.668965 -31.645956,-60.668882 -31.645805,-60.668889 -31.64518,-60.66986 -31.644487,-60.670888 -31.644354,-60.671658 -31.643931,-60.67337 -31.64362,-60.67383 -31.643595)))
3041	Loyola	Santa Fe	La Capital	Santa Fe	((((-60.737812 -31.577957,-60.739839 -31.576767,-60.740996 -31.576094,-60.741278 -31.577005,-60.742925 -31.576662,-60.742661 -31.575778,-60.741968 -31.575907,-60.741875 -31.575551,-60.743813 -31.574321,-60.743703 -31.573936,-60.741683 -31.575164,-60.739817 -31.576318,-60.737631 -31.577665,-60.737812 -31.577957)))
3042	Circunvalación	La Rioja	Capital	La Rioja	((((-66.879417 -29.443876,-66.878986 -29.443665,-66.877969 -29.445674,-66.877263 -29.447384,-66.877724 -29.447396,-66.877961 -29.446834,-66.878727 -29.445822,-66.879417 -29.443876)))
3043	Emeli Bestani	La Rioja	Capital	La Rioja	((((-66.886398 -29.452079,-66.885138 -29.45146,-66.884379 -29.452648,-66.885109 -29.452981,-66.885708 -29.453223,-66.886398 -29.452079)))
3044	Susana Quintela	La Rioja	Capital	La Rioja	((((-66.880831 -29.436954,-66.879308 -29.437338,-66.879513 -29.439426,-66.87782 -29.439343,-66.878442 -29.440263,-66.879667 -29.44163,-66.881991 -29.43971,-66.880831 -29.436954)))
3045	La Banderita	La Rioja	Capital	La Rioja	((((-66.843177 -29.444741,-66.843234 -29.443964,-66.843197 -29.443964,-66.843216 -29.443627,-66.842881 -29.44362,-66.842804 -



Handwritten signatures and initials.



Congreso de la Nación

13-PE-22  
OD 304  
438



					29.444409,-66.841941 -29.444357,-66.841953 - 29.444225,-66.841922 -29.444158,-66.841215 - 29.444118,-66.841059 -29.44417,-66.840391 - 29.444093,-66.840385 -29.443948,-66.840351 - 29.44377,-66.840122 -29.443748,-66.840151 - 29.443663,-66.840389 -29.443404,-66.840835 - 29.44279,-66.841891 -29.440839,-66.842135 - 29.440322,-66.842645 -29.44051,-66.842278 - 29.44134,-66.842243 -29.441583,-66.842284 - 29.442371,-66.842247 -29.442508,-66.842261 - 29.442695,-66.842305 -29.442836,-66.843699 - 29.442965,-66.84362 -29.444767,-66.843177 - 29.444741)))
3046	Loteo San Andrés	La Rioja	Capital	La Rioja	((( -66.852686 -29.459133,-66.852614 - 29.458641,-66.840547 -29.45903,-66.840589 - 29.4594,-66.852686 -29.459133)))
3047	Florentino Cáceres	La Rioja	Capital	La Rioja	((( -66.848328 -29.44741,-66.848409 - 29.446644,-66.847589 -29.446621,-66.847557 - 29.447391,-66.848328 -29.44741)))
3048	Futuro	La Rioja	Capital	La Rioja	((( -66.827729 -29.378041,-66.827258 - 29.37833,-66.828247 -29.379887,-66.828525 - 29.379911,-66.832325 -29.385867,-66.832752 - 29.385641,-66.830822 -29.382314,-66.827729 - 29.378041)))
3049	Bomba del Agua	La Rioja	Capital	La Rioja	((( -66.799843 -29.402657,-66.799277 - 29.403695,-66.798316 -29.403746,-66.798255 - 29.403802,-66.798316 -29.404044,-66.799509 - 29.404262,-66.800061 -29.402705,-66.799843 - 29.402657)))
3050	Francisco I y II	La Rioja	Capital	La Rioja	((( -66.785522 -29.403267,-66.785222 - 29.405214,-66.778987 -29.404449,-66.778758 - 29.404012,-66.778773 -29.403917,-66.77987 - 29.402344,-66.781189 -29.40252,-66.781347 - 29.401635,-66.781667 -29.399811,-66.783874 - 29.400124,-66.785453 -29.397784,-66.792196 - 29.402165,-66.79229 -29.40235,-66.792398 - 29.40251,-66.792493 -29.402579,-66.793085 - 29.402742,-66.793564 -29.402799,-66.79358 - 29.403202,-66.793615 -29.403339,-66.793671 - 29.40365,-66.793623 -29.404299,-66.785522 - 29.403267),( -66.783808 -29.403669,-66.783714 - 29.404311,-66.78106 -29.403943,-66.781155 - 29.40332,-66.783808 -29.403669)))
3051	Autódromo Norte	La Rioja	Capital	La Rioja	((( -66.888187 -29.4037,-66.887024 -29.403239,- 66.886412 -29.402318,-66.885086 -29.401179,- 66.88438 -29.401733,-66.884128 -29.401475,- 66.883577 -29.40162,-66.883115 -29.401764,- 66.883081 -29.401051,-66.88254 -29.401043,- 66.881842 -29.40124,-66.881712 -29.40162,- 66.881764 -29.402523,-66.882697 -29.402303,- 66.883461 -29.402222,-66.883931 -29.402989,- 66.883872 -29.403056,-66.883851 -29.403178,- 66.883831 -29.403437,-66.883858 -29.403849,- 66.886005 -29.404254,-66.888351 -29.404543,- 66.889188 -29.404353,-66.889193 -29.404082,- 66.889047 -29.403745,-66.888187 -29.4037)))



*[Handwritten signatures and initials]*



Congreso de la Nación

I3-PE-22  
OD 304  
439



3052	Joya del Velazco	La Rioja	Capital	La Rioja	(((-66.901981 -29.39559,-66.90207 -29.395385,-66.901979 -29.3952,-66.901587 -29.394926,-66.900939 -29.395009,-66.900755 -29.395198,-66.900445 -29.39554,-66.900608 -29.395633,-66.900635 -29.39565,-66.901172 -29.395834,-66.90123 -29.395855,-66.901501 -29.39594,-66.901981 -29.39559)))
3053	Virgen de Los Cerros II	La Rioja	Capital	La Rioja	(((-66.862205 -29.378408,-66.861864 -29.377941,-66.86149 -29.378149,-66.861689 -29.378672,-66.862205 -29.378408)))
3054	Mauro Peña	La Rioja	Capital	La Rioja	(((-66.833285 -29.453703,-66.831488 -29.454615,-66.831295 -29.454172,-66.831333 -29.453976,-66.831215 -29.453537,-66.832318 -29.45284,-66.83476 -29.447888,-66.835821 -29.447627,-66.835764 -29.448856,-66.833539 -29.453395,-66.833285 -29.453703)))
3055	La Rodadera	La Rioja	Capital	La Rioja	(((-66.872148 -29.40158,-66.872173 -29.401076,-66.87214 -29.400727,-66.871365 -29.400949,-66.870939 -29.401085,-66.87059 -29.400886,-66.870184 -29.400734,-66.869825 -29.400684,-66.86981 -29.400766,-66.86989 -29.400942,-66.869974 -29.401097,-66.870152 -29.401311,-66.870502 -29.401516,-66.870742 -29.401577,-66.870902 -29.401651,-66.871532 -29.401656,-66.872168 -29.401825,-66.872148 -29.40158)))
3056	Acceso A Curuzú La Novia	Formosa	Formosa	Formosa	(((-58.215718 -26.21748,-58.213032 -26.217081,-58.212807 -26.217507,-58.213911 -26.217884,-58.213268 -26.218925,-58.212426 -26.218425,-58.21191 -26.218202,-58.211157 -26.218166,-58.210982 -26.218694,-58.211779 -26.218661,-58.212575 -26.219125,-58.21354 -26.220128,-58.214347 -26.219953,-58.21469 -26.220022,-58.215718 -26.21748)))
3057	Laura Vicuña	Formosa	Formosa	Formosa	(((-58.218916 -26.209577,-58.220841 -26.205111,-58.222803 -26.203433,-58.221205 -26.202973,-58.218999 -26.203189,-58.218888 -26.204343,-58.218106 -26.205912,-58.218457 -26.207649,-58.217725 -26.209195,-58.218916 -26.209577)))
3058	Sagrado Corazón	Formosa	Formosa	Formosa	(((-58.23346 -26.203224,-58.233078 -26.204147,-58.234624 -26.204716,-58.235511 -26.204996,-58.235572 -26.204878,-58.235792 -26.204396,-58.235545 -26.204301,-58.235711 -26.203901,-58.235077 -26.203704,-58.234517 -26.203509,-58.234085 -26.203383,-58.23346 -26.203224)))
3059	Virgen de Pompeya	Formosa	Formosa	Formosa	(((-58.267753 -26.276955,-58.267494 -26.277759,-58.269314 -26.278444,-58.268912 -26.279465,-58.271532 -26.280281,-58.271602 -26.280113,-58.274892 -26.280981,-58.275498 -26.279543,-58.277825 -26.280176,-58.278609 -26.279277,-58.27459 -26.274673,-58.273336 -26.275206,-58.272109 -26.275817,-58.267753 -26.276955)))



Handwritten signatures and initials.



Congreso de la Nación

13-PE-22  
OD 304  
440



3060	Acceso Tres Marias	Formosa	Formosa	Formosa	((( -58.255394 -26.278179, -58.253556 -26.279599, -58.258512 -26.281214, -58.25897 -26.28133, -58.259432 -26.281383, -58.259756 -26.280442, -58.256534 -26.278474, -58.256934 -26.277729, -58.256613 -26.277585, -58.256376 -26.278101, -58.255533 -26.27782, -58.255394 -26.278179)))
3061	Carlitos Menem Junior	Formosa	Formosa	Formosa	((( -58.267901 -26.276891, -58.272224 -26.275756, -58.270066 -26.273426, -58.268967 -26.274203, -58.268222 -26.273286, -58.267544 -26.273559, -58.267274 -26.274216, -58.267306 -26.27427, -58.267443 -26.27448, -58.267447 -26.27447, -58.268625 -26.27485, -58.267901 -26.276891)))
3062	Santa Isabel	Formosa	Formosa	Formosa	((( -58.281589 -26.269631, -58.280504 -26.269292, -58.279481 -26.271677, -58.277673 -26.271067, -58.277183 -26.270911, -58.27691 -26.271701, -58.275736 -26.271249, -58.274176 -26.273214, -58.276519 -26.275618, -58.277003 -26.274646, -58.278861 -26.276484, -58.280879 -26.271467, -58.281589 -26.269631)))
3063	Puente San Hilario	Formosa	Formosa	Formosa	((( -58.270891 -26.269482, -58.271491 -26.268248, -58.271004 -26.26808, -58.270497 -26.269014, -58.270891 -26.269482)))
3064	Villa del Carmen 1	Formosa	Formosa	Formosa	((( -58.252895 -26.259702, -58.25403 -26.260034, -58.25762 -26.261173, -58.25792 -26.261578, -58.261597 -26.259622, -58.265476 -26.263869, -58.264782 -26.264334, -58.264363 -26.264537, -58.263694 -26.265199, -58.262817 -26.265341, -58.262372 -26.265565, -58.26263 -26.265878, -58.263383 -26.266475, -58.264024 -26.266495, -58.264801 -26.266465, -58.265278 -26.266524, -58.26477 -26.267211, -58.263367 -26.267264, -58.262221 -26.266734, -58.260769 -26.267681, -58.259982 -26.266806, -58.2597 -26.267573, -58.26023 -26.268566, -58.26097 -26.268792, -58.262155 -26.268506, -58.263173 -26.269184, -58.26228 -26.269848, -58.261283 -26.270662, -58.25839 -26.2714, -58.256683 -26.271122, -58.257006 -26.270333, -58.256058 -26.26926, -58.254717 -26.269823, -58.253196 -26.269463, -58.25266 -26.268942, -58.252362 -26.267751, -58.252589 -26.267294, -58.252683 -26.266706, -58.250436 -26.265854, -58.252895 -26.259702)))
3065	Villa del Carmen 2	Formosa	Formosa	Formosa	((( -58.262595 -26.251797, -58.261062 -26.252585, -58.261643 -26.253372, -58.261968 -26.253247, -58.262093 -26.25284, -58.262197 -26.252519, -58.262592 -26.252246, -58.262753 -26.252068, -58.262595 -26.251797)))
3066	Lote Rural 222	Formosa	Formosa	Formosa	((( -58.287436 -26.222139, -58.285574 -26.221532, -58.284899 -26.223015, -58.286823 -26.22366, -58.287436 -26.222139)))
3067	El Quebrachito	Formosa	Formosa	Formosa	((( -58.225523 -26.192255, -58.223447 -26.197451, -58.22399 -26.197605, -58.224164 -



*[Handwritten signatures and initials]*



Congreso de la Nación

13-PE-22  
OD 304  
441



					26.197009,-58.225299 -26.197307,-58.225457 - 26.196976,-58.226524 -26.197314,-58.226765 - 26.196758,-58.226961 -26.196826,-58.227123 - 26.196322,-58.227177 -26.195861,-58.227029 - 26.195488,-58.227026 -26.195191,-58.22718 - 26.194831,-58.227619 -26.194621,-58.227888 - 26.194597,-58.228853 -26.195152,-58.229146 - 26.194933,-58.229276 -26.194447,-58.229484 - 26.194486,-58.229545 -26.194284,-58.23033 - 26.194465,-58.230456 -26.194176,-58.230607 - 26.1939,-58.230267 -26.193809,-58.228767 - 26.193306,-58.227635 -26.192955,-58.225523 - 26.192255)))
3068	Sagrado Corazón de María	Formosa	Formosa	Formosa	(((-58.233277 -26.194741,-58.232356 - 26.197002,-58.233327 -26.197328,-58.232862 - 26.198378,-58.233394 -26.198693,-58.232686 - 26.201812,-58.230389 -26.2011,-58.229552 - 26.203199,-58.228438 -26.202849,-58.228753 - 26.202022,-58.228137 -26.201847,-58.22783 - 26.202636,-58.224304 -26.201511,-58.22324 - 26.201171,-58.221835 -26.200576,-58.222143 - 26.199977,-58.223147 -26.199186,-58.22431 - 26.198397,-58.226867 -26.197245,-58.2271 - 26.196541,-58.227266 -26.196091,-58.227244 - 26.195611,-58.22738 -26.195178,-58.227583 - 26.194928,-58.228673 -26.195207,-58.229654 - 26.195155,-58.230201 -26.195114,-58.230963 - 26.194984,-58.231055 -26.195029,-58.231139 - 26.195065,-58.231272 -26.195017,-58.231312 - 26.194924,-58.231445 -26.194832,-58.231507 - 26.19481,-58.231718 -26.194643,-58.232052 - 26.19435,-58.233277 -26.194741)))
3069	Doce de Octubre	Formosa	Formosa	Formosa	(((-58.238786 -26.186724,-58.231368 - 26.184121,-58.227635 -26.192955,-58.228767 - 26.193306,-58.229152 -26.192419,-58.229903 - 26.192642,-58.229729 -26.193135,-58.230468 - 26.193356,-58.230267 -26.193809,-58.23114 - 26.194043,-58.231554 -26.193196,-58.232599 - 26.193519,-58.232948 -26.193358,-58.233253 - 26.193249,-58.233251 -26.193062,-58.233087 - 26.192991,-58.232942 -26.19297,-58.232638 - 26.192767,-58.232427 -26.192416,-58.230304 - 26.19172,-58.230411 -26.191361,-58.229968 - 26.191175,-58.229999 -26.191065,-58.230448 - 26.191234,-58.230615 -26.190908,-58.233177 - 26.191724,-58.232854 -26.192565,-58.232876 - 26.192569,-58.233131 -26.192648,-58.233346 - 26.192702,-58.233536 -26.192771,-58.233832 - 26.192878,-58.23408 -26.192997,-58.234486 - 26.19312,-58.235929 -26.193585,-58.236232 - 26.192698,-58.233879 -26.191974,-58.234067 - 26.191361,-58.234625 -26.190803,-58.235026 - 26.190261,-58.235257 -26.189672,-58.2356 - 26.189665,-58.237251 -26.190302,-58.238182 - 26.18824,-58.238786 -26.186724)))
3070	Lote Rural 148	Formosa	Formosa	Formosa	(((-58.246822 -26.196354,-58.247593 - 26.194747,-58.246291 -26.194329,-58.245733 - 26.195886,-58.246822 -26.196354)))
3071	Villa Lourdes	Formosa	Formosa	Formosa	(((-58.193115 -26.164751,-58.193143 - 26.164593,-58.193271 -26.164508,-58.193233 - 26.164318,-58.192292 -26.164493,-58.192119 -



Handwritten signatures and initials.



Congreso de la Nación

13-PE-22  
OD 304  
442



					26.16449,-58.192014 -26.164669,-58.191352 - 26.164521,-58.191284 -26.164727,-58.190429 - 26.164881,-58.190336 -26.165005,-58.190209 - 26.165029,-58.189634 -26.165061,-58.188949 - 26.165243,-58.188798 -26.165617,-58.188991 - 26.165697,-58.189192 -26.165697,-58.189258 - 26.16558,-58.189414 -26.165548,-58.189567 - 26.165597,-58.189649 -26.165458,-58.190114 - 26.165567,-58.189922 -26.166048,-58.190097 - 26.166124,-58.190245 -26.166087,-58.190361 - 26.166107,-58.190397 -26.166074,-58.191032 - 26.16625,-58.191315 -26.165646,-58.19153 - 26.165134,-58.193115 -26.164751)))
3072	San Martín	Formosa	Formosa	Formosa	(((-58.166179 -26.174223,-58.16608 - 26.174302,-58.165692 -26.174811,-58.165587 - 26.175366,-58.166513 -26.175621,-58.166879 - 26.174724,-58.16646 -26.174608,-58.166345 - 26.174271,-58.166179 -26.174223)))
3073	El Quebranto	Formosa	Formosa	Formosa	(((-58.146401 -26.141416,-58.14443 - 26.146323,-58.145275 -26.146565,-58.145892 - 26.145122,-58.146623 -26.145311,-58.147861 - 26.14185,-58.146401 -26.141416)))
3074	Eva Perón	Formosa	Formosa	Formosa	(((-58.157086 -26.145705,-58.152327 - 26.144178,-58.15174 -26.145472,-58.151008 - 26.145297,-58.150494 -26.146545,-58.150496 - 26.146656,-58.149933 -26.14811,-58.154764 - 26.149637,-58.15534 -26.148207,-58.156022 - 26.148456,-58.157086 -26.145705)))
3076	Simón Bolívar	Formosa	Formosa	Formosa	(((-58.161987 -26.13233,-58.161896 - 26.132256,-58.155404 -26.130078,-58.152465 - 26.12933,-58.14927 -26.138085,-58.158511 - 26.141075,-58.161987 -26.13233)))
3077	Lote Rural 3 Bis	Formosa	Formosa	Formosa	(((-58.147568 -26.157603,-58.148528 - 26.155141,-58.148422 -26.155057,-58.147246 - 26.154671,-58.146767 -26.154519,-58.146186 - 26.154354,-58.14597 -26.154881,-58.145438 - 26.154713,-58.145661 -26.154159,-58.143825 - 26.153518,-58.143434 -26.154477,-58.14347 - 26.154774,-58.143588 -26.155001,-58.144245 - 26.155346,-58.145006 -26.155753,-58.14568 - 26.156178,-58.147568 -26.157603)))
3078	La Delfina	Formosa	Formosa	Formosa	(((-58.169897 -26.169994,-58.169473 - 26.171022,-58.169299 -26.170954,-58.169155 - 26.170812,-58.169099 -26.170745,-58.169038 - 26.17072,-58.168154 -26.171834,-58.168021 - 26.171624,-58.167756 -26.171559,-58.167107 - 26.173151,-58.167015 -26.173076,-58.166865 - 26.172866,-58.166768 -26.171346,-58.166649 - 26.169656,-58.167135 -26.169579,-58.167365 - 26.16971,-58.168016 -26.169623,-58.170206 - 26.169221,-58.169897 -26.169994)))
3079	La Floresta	Formosa	Formosa	Formosa	(((-58.176233 -26.154539,-58.17798 - 26.155102,-58.178369 -26.154186,-58.179479 - 26.154576,-58.179879 -26.153693,-58.180959 - 26.154056,-58.181317 -26.153219,-58.182333 -



*[Handwritten signatures and initials]*



Congreso de la Nación

13-PE-22  
OD 304  
443

					26.153535,-58.183264 -26.15121,-58.181846 - 26.150899,-58.180969 -26.150888,-58.180568 - 26.150747,-58.179901 -26.151275,-58.179767 - 26.15186,-58.179963 -26.152137,-58.18058 - 26.152538,-58.180217 -26.153094,-58.179859 - 26.153644,-58.177804 -26.153022,-58.176233 - 26.154539)))
3080	Laguna Siam	Formosa	Formosa	Formosa	(((-58.197101 -26.203522,-58.197608 - 26.202296,-58.196484 -26.201935,-58.196362 - 26.202318,-58.196197 -26.202492,-58.195979 - 26.203022,-58.196259 -26.203106,-58.196393 - 26.203262,-58.197101 -26.203522)))
3081	La Palomita	Formosa	Formosa	Formosa	(((-58.216032 -26.207354,-58.215953 - 26.207312,-58.215574 -26.208182,-58.215131 - 26.208182,-58.214915 -26.208799,-58.214368 - 26.210104,-58.214687 -26.211344,-58.215012 - 26.211856,-58.215243 -26.211913,-58.216022 - 26.211006,-58.216033 -26.209732,-58.216096 - 26.208478,-58.216032 -26.207354)))
3082	San Juan Bautista	Formosa	Formosa	Formosa	(((-58.214579 -26.207855,-58.215427 - 26.208124,-58.215859 -26.207086,-58.216847 - 26.20741,-58.218309 -26.204409,-58.216965 - 26.204025,-58.216885 -26.20385,-58.216737 - 26.203614,-58.217392 -26.202657,-58.216704 - 26.202397,-58.217304 -26.201796,-58.217787 - 26.20122,-58.218427 -26.201506,-58.218897 - 26.201952,-58.219072 -26.202082,-58.219361 - 26.202124,-58.219598 -26.202094,-58.219867 - 26.201956,-58.220044 -26.201776,-58.220196 - 26.201512,-58.21738 -26.20055,-58.216955 - 26.200387,-58.216838 -26.200604,-58.216236 - 26.20105,-58.215958 -26.201622,-58.215927 - 26.201855,-58.215691 -26.202485,-58.215185 - 26.203296,-58.214752 -26.20433,-58.215467 - 26.204582,-58.214687 -26.206598,-58.214609 - 26.206795,-58.214513 -26.207028,-58.214233 - 26.207732,-58.214579 -26.207855)))
3083	San José Obrero	Formosa	Formosa	Formosa	(((-58.167712 -26.195515,-58.166717 - 26.197967,-58.167163 -26.19812,-58.167265 - 26.197814,-58.168834 -26.198342,-58.16898 - 26.19801,-58.16917 -26.19807,-58.169615 - 26.196832,-58.168528 -26.195623,-58.168352 - 26.195559,-58.168299 -26.195695,-58.167712 - 26.195515)),(-58.168478 -26.199937,-58.168208 - -26.199794,-58.167987 -26.199674,-58.165446 - 26.198878,-58.16528 -26.199301,-58.165189 - 26.199271,-58.165074 -26.199619,-58.164865 - 26.199567,-58.164752 -26.199905,-58.164983 - 26.199983,-58.164923 -26.200175,-58.165425 - 26.200344,-58.165243 -26.200833,-58.165537 - 26.200908,-58.165958 -26.200045,-58.167807 - 26.200603,-58.167956 -26.20061,-58.168053 - 26.200558,-58.168396 -26.200112,-58.168478 - 26.199937)))
3084	Medalla Milagrosa	Formosa	Formosa	Formosa	(((-58.170479 -26.195014,-58.170006 - 26.196041,-58.171133 -26.197025,-58.171216 - 26.196506,-58.172142 -26.197036,-58.172052 - 26.197571,-58.172649 -26.198203,-58.173045 - 26.197859,-58.173984 -26.197887,-58.174277 -



Handwritten signatures and initials.



Congreso de la Nación

13-PE-22  
OD 304  
444



					26.197623,-58.172625 -26.196978,-58.172589 - 26.196369,-58.170806 -26.195744,-58.171038 - 26.195215,-58.170479 -26.195014)))
3085	Santa Rosa	Formosa	Formosa	Formosa	((( -58.179957 -26.201302,-58.18097 - 26.201147,-58.181443 -26.201264,-58.181809 - 26.200531,-58.182045 -26.200563,-58.182352 - 26.20023,-58.181554 -26.199977,-58.181229 - 26.20083,-58.180314 -26.200514,-58.180457 - 26.199996,-58.180732 -26.19919,-58.179505 - 26.198788,-58.178807 -26.200646,-58.17873 - 26.200972,-58.178576 -26.20141,-58.178541 - 26.201547,-58.179253 -26.201756,-58.179571 - 26.201246,-58.179673 -26.20118,-58.179957 - 26.201302)))
3086	Villa Hermosa	Formosa	Formosa	Formosa	((( -58.177775 -26.199471,-58.177744 - 26.199616,-58.177602 -26.19963,-58.175466 - 26.198911,-58.175257 -26.199252,-58.175077 - 26.199881,-58.175019 -26.200514,-58.175562 - 26.20075,-58.176174 -26.20102,-58.17669 - 26.201229,-58.177794 -26.201441,-58.178411 - 26.201541,-58.178476 -26.201427,-58.178645 - 26.200994,-58.178771 -26.200593,-58.179242 - 26.199268,-58.178981 -26.199197,-58.178201 - 26.201165,-58.175329 -26.200392,-58.175554 - 26.199703,-58.175913 -26.199806,-58.176403 - 26.199864,-58.176678 -26.199855,-58.176877 - 26.199853,-58.177371 -26.199959,-58.177704 - 26.200008,-58.17793 -26.200031,-58.17807 - 26.199557,-58.177775 -26.199471)))
3088	El Palomar	Formosa	Formosa	Formosa	((( -58.156121 -26.155891,-58.157024 - 26.153992,-58.157602 -26.153791,-58.158577 - 26.154505,-58.159447 -26.154497,-58.159652 - 26.154346,-58.159832 -26.153505,-58.160147 - 26.153259,-58.161331 -26.153324,-58.161749 - 26.152232,-58.156338 -26.150493,-58.155622 - 26.152127,-58.155227 -26.152962,-58.155054 - 26.153351,-58.15469 -26.154209,-58.154348 - 26.154112,-58.154168 -26.154654,-58.15487 - 26.154861,-58.154705 -26.155327,-58.15522 - 26.15543,-58.156121 -26.155891)))
3089	El Porvenir	Formosa	Formosa	Formosa	((( -58.173018 -26.144705,-58.174111 - 26.145039,-58.174188 -26.144985,-58.174433 - 26.144407,-58.173241 -26.144076,-58.173018 - 26.144705)))
3090	Barrio Fachini	Formosa	Formosa	Formosa	((( -58.193858 -26.158021,-58.195602 - 26.158777,-58.196065 -26.157805,-58.195958 - 26.157536,-58.196152 -26.15732,-58.19627 - 26.157153,-58.196165 -26.156977,-58.196021 - 26.156873,-58.195876 -26.156831,-58.195684 - 26.156796,-58.195509 -26.156718,-58.195671 - 26.156503,-58.195685 -26.156212,-58.19573 - 26.15584,-58.195612 -26.155697,-58.195117 - 26.155606,-58.19485 -26.155626,-58.194561 - 26.155899,-58.194361 -26.156452,-58.193858 - 26.158021)))
3091	San Juan 1	Formosa	Formosa	Formosa	((( -58.199561 -26.16297,-58.20264 -26.162256,- 58.203216 -26.161546,-58.202793 -26.161084,-



Handwritten signatures and initials.





Congreso de la Nación

13-PE-22  
OD 304  
445

					58.203756 -26.160394,-58.203585 -26.160054,- 58.203572 -26.159941,-58.203576 -26.159843,- 58.203685 -26.159784,-58.203841 -26.159701,- 58.203942 -26.159602,-58.20394 -26.159532,- 58.203952 -26.159406,-58.203934 -26.159306,- 58.203819 -26.159265,-58.203761 -26.159253,- 58.20302 -26.159763,-58.2025 -26.159133,- 58.201556 -26.1598,-58.200444 -26.158629,- 58.199622 -26.159438,-58.199303 -26.159165,- 58.198664 -26.158711,-58.197953 -26.158292,- 58.19637 -26.157402,-58.196152 -26.15732,- 58.195958 -26.157536,-58.196065 -26.157805,- 58.195602 -26.158777,-58.194816 -26.160518,- 58.195414 -26.160816,-58.195796 -26.160291,- 58.196461 -26.160662,-58.197121 -26.161132,- 58.197545 -26.161358,-58.197914 -26.161658,- 58.197987 -26.161634,-58.198188 -26.16184,- 58.198436 -26.161675,-58.198752 -26.161993,- 58.19874 -26.162088,-58.199561 -26.16297)))
3092	San Antonio 2	Formosa	Formosa	Formosa	(((-58.223607 -26.162232,-58.22513 - 26.158643,-58.224843 -26.158437,-58.224484 - 26.15838,-58.224041 -26.15824,-58.223118 - 26.16106,-58.22306 -26.161056,-58.2229 - 26.161481,-58.222818 -26.161463,-58.222627 - 26.161938,-58.221037 -26.161422,-58.220986 - 26.161375,-58.2219854 -26.16098,-58.220317 - 26.159877,-58.220651 -26.158945,-58.22071 - 26.158627,-58.2287 -26.156733,-58.226215 - 26.163058,-58.223607 -26.162232)))
3094	Sagrado Corazón	Salta	Orán	Colonia Santa Rosa	((((-64.423755 -23.402659,-64.421443 - 23.402428,-64.421415 -23.403266,-64.421033 - 23.403249,-64.421078 -23.40375,-64.421398 - 23.403758,-64.421347 -23.404935,-64.421343 - 23.405224,-64.421328 -23.405638,-64.42084 - 23.405617,-64.420697 -23.406829,-64.422454 - 23.407163,-64.426023 -23.406539,-64.426147 - 23.406481,-64.426194 -23.406206,-64.42596 - 23.404278,-64.42388 -23.403994,-64.423755 - 23.402659)))
3095	Comunidad El Milagro	Salta	General José de San Martín	Profesor Salvador Mazza	((((-63.700495 -22.054627,-63.698102 - 22.053992,-63.697962 -22.054569,-63.697842 - 22.054778,-63.697682 -22.054858,-63.697487 - 22.054904,-63.697288 -22.05507,-63.697138 - 22.055165,-63.697012 -22.05536,-63.69694 - 22.055498,-63.696866 -22.055629,-63.698446 - 22.05593,-63.698783 -22.055674,-63.698784 - 22.055516,-63.699548 -22.055667,-63.699725 - 22.055055,-63.700257 -22.055196,-63.700495 - 22.054627)))
3096	Nueva Esperanza	Salta	Orán	Colonia Santa Rosa	((((-64.420417 -23.389713,-64.42044 - 23.387312,-64.420144 -23.38731,-64.420147 - 23.387012,-64.418238 -23.386998,-64.418266 - 23.389843,-64.420417 -23.389713)))
3098	Dieciseis de Julio	Salta	General José de San Martín	Embarcación	((((-64.090044 -23.196636,-64.090102 - 23.196699,-64.091233 -23.197653,-64.091191 - 23.197706,-64.093687 -23.199983,-64.09521 - 23.198338,-64.091364 -23.19528,-64.090044 - 23.196636)))



*[Handwritten signatures and initials]*



Congreso de la Nación

13-PE-22  
OD 304  
446

3100	Triángulo Radio Estación	Salta	Anta	Joaquín V González	(((-64.135313 -25.115801,-64.135021 -25.1156,-64.134459 -25.115671,-64.134313 -25.115752,-64.13438 -25.11581,-64.134768 -25.116185,-64.13485 -25.116236,-64.135313 -25.115801)))
3101	Gauchito Gil	Salta	Anta	Joaquín V González	(((-64.140399 -25.127782,-64.138384 -25.12589,-64.137701 -25.126423,-64.138826 -25.127568,-64.139127 -25.127893,-64.139698 -25.128405,-64.140399 -25.127782)))
3102	Balderrama	Salta	Metán	Metán	(((-64.978387 -25.480954,-64.978723 -25.479994,-64.977325 -25.480812,-64.977525 -25.482778,-64.977856 -25.484011,-64.978244 -25.483859,-64.978138 -25.482844,-64.978387 -25.480954)))
3103	Villa San José	Salta	Metán	Metán	(((-64.966652 -25.484281,-64.966442 -25.484429,-64.966272 -25.484706,-64.966001 -25.484538,-64.965445 -25.485041,-64.966047 -25.485476,-64.966977 -25.484515,-64.966652 -25.484281)))
3104	Diógenes de Zapata	Salta	Metán	Metán	(((-64.964572 -25.488549,-64.965396 -25.488359,-64.964969 -25.486811,-64.964765 -25.486303,-64.964643 -25.486195,-64.964496 -25.486062,-64.964366 -25.48596,-64.964266 -25.485747,-64.963053 -25.486395,-64.96254 -25.486644,-64.962367 -25.487023,-64.962391 -25.48719,-64.961992 -25.487374,-64.962116 -25.487633,-64.962439 -25.487531,-64.962836 -25.487562,-64.963132 -25.48758,-64.963431 -25.487997,-64.964301 -25.487774,-64.964572 -25.488549)))
3105	Los Laureles	Salta	Metán	Metán	(((-64.985263 -25.492076,-64.981762 -25.492761,-64.982942 -25.494004,-64.983373 -25.494569,-64.983767 -25.495063,-64.98425 -25.495427,-64.985051 -25.495797,-64.985342 -25.495455,-64.985424 -25.494702,-64.985532 -25.494652,-64.985486 -25.493933,-64.985675 -25.493876,-64.986583 -25.493394,-64.986088 -25.491976,-64.985263 -25.492076)))
3106	Virgen del Valle	Salta	Metán	Metán	(((-64.954495 -25.501761,-64.952252 -25.50237,-64.952395 -25.503023,-64.952423 -25.503692,-64.952509 -25.504056,-64.953355 -25.503894,-64.953563 -25.504242,-64.953942 -25.50441,-64.953992 -25.504564,-64.954355 -25.504488,-64.954417 -25.504556,-64.955088 -25.504407,-64.954495 -25.501761)))
3107	El Greco	Salta	Metán	Metán	(((-64.976364 -25.511631,-64.976712 -25.51061,-64.97652 -25.510477,-64.977033 -25.508856,-64.976619 -25.508749,-64.976453 -25.509232,-64.976269 -25.509823,-64.975688 -25.511457,-64.976364 -25.511631)))
3108	Primavera	Salta	General José de San Martín	Embarcación	(((-64.09676 -23.21799,-64.094567 -23.220276,-64.095646 -23.221071,-64.096099 -23.221041,-64.096376 -23.221022,-64.096652 -23.221009,-64.097322 -23.22097,-64.098396 -23.219956,-



*[Handwritten signatures and initials]*




Congreso de la Nación

13-PE-22  
OD 304  
447



					64.097949 -23.219589,-64.098043 -23.219414,- 64.097737 -23.218976,-64.097657 -23.21889,- 64.09676 -23.21799)))
3109	Ampliación 25 de Mayo	Salta	General Güemes	General Güemes	(((65.066103 -24.660655,-65.064665 - 24.65993,-65.064121 -24.660755,-65.065728 - 24.6615,-65.066103 -24.660655)))
3110	Gauchito Gil	Salta	Orán	Colonia Santa Rosa	(((64.42556 -23.400257,-64.423847 - 23.400325,-64.423998 -23.399128,-64.423663 - 23.399144,-64.423664 -23.399036,-64.42302 - 23.39904,-64.423022 -23.3991,-64.421217 - 23.399102,-64.421217 -23.399431,-64.420989 - 23.399434,-64.420971 -23.400112,-64.421187 - 23.400093,-64.421207 -23.40106,-64.421211 - 23.401323,-64.42562 -23.401021,-64.42556 - 23.400257)))
3111	Evita	Salta	General José de San Martín	Profesor Salvador Mazza	(((63.688617 -22.055537,-63.68781 -22.05578,- 63.688238 -22.057523,-63.688652 -22.05896,- 63.689018 -22.058543,-63.689388 -22.057983,- 63.688617 -22.055537)))
3112	Dieciocho de Marzo	Salta	General José de San Martín	Profesor Salvador Mazza	(((63.686725 -22.049536,-63.6857 -22.049791,- 63.686871 -22.05311,-63.687037 -22.0531,- 63.687208 -22.053674,-63.687637 -22.053582,- 63.687904 -22.054338,-63.688235 -22.054279,- 63.686725 -22.049536)))
3113	Dieciocho de Marzo	Salta	General José de San Martín	Profesor Salvador Mazza	(((63.689981 -22.04263,-63.689534 - 22.044037,-63.68846 -22.043769,-63.688685 - 22.043035,-63.688804 -22.043058,-63.688899 - 22.042775,-63.687951 -22.042507,-63.688085 - 22.042079,-63.689981 -22.04263)))
3115	Nueva Esperanza 2	Salta	General Güemes	General Güemes	(((65.028027 -24.662886,-65.026779 - 24.66227,-65.026731 -24.662227,-65.026709 - 24.662169,-65.026715 -24.662121,-65.026904 - 24.661771,-65.023855 -24.660344,-65.024982 - 24.658466,-65.027128 -24.659456,-65.02645 - 24.660716,-65.028657 -24.661834,-65.028027 - 24.662886)))
3117	80 Viviendas 2	Entre Ríos	Concordia	Concordia	(((58.042204 -31.364826,-58.04422 - 31.364556,-58.044065 -31.363646,-58.043016 - 31.363776,-58.042007 -31.363969,-58.042204 - 31.364826)))
3118	80 Viviendas 3	Entre Ríos	Concordia	Concordia	(((58.042211 -31.360273,-58.042474 - 31.361318,-58.043436 -31.361128,-58.0438 - 31.362482,-58.044519 -31.362291,-58.045317 - 31.361718,-58.045523 -31.361649,-58.045651 - 31.361583,-58.045387 -31.361179,-58.045082 - 31.361287,-58.045197 -31.361562,-58.044544 - 31.36184,-58.044292 -31.361921,-58.044046 - 31.360909,-58.044725 -31.360797,-58.044635 - 31.360332,-58.0456 -31.360179,-58.045515 - 31.359698,-58.042211 -31.360273)))
3119	Nueva	Entre Ríos	Concordia	Concordia	(((58.041334 -31.361206,-58.040891 -



*[Handwritten signatures]*




Congreso de la Nación

13-PE-22  
OD 304  
448



	Esperanza				31.359199,-58.040472 -31.359279,-58.040485 - 31.359637,-58.040102 -31.359731,-58.039887 - 31.359133,-58.039345 -31.359226,-58.039206 - 31.358841,-58.040733 -31.358573,-58.040279 - 31.355706,-58.040144 -31.35546,-58.040045 - 31.35528,-58.039974 -31.355085,-58.039467 - 31.352835,-58.039045 -31.352913,-58.039155 - 31.353392,-58.037484 -31.35364,-58.03803 - 31.356275,-58.038422 -31.358008,-58.038807 - 31.359721,-58.035734 -31.360238,-58.036166 - 31.36208,-58.041334 -31.361206)))
3120	Don Jorge	Entre Ríos	Concordia	Concordia	(((-58.031462 -31.358894,-58.031347 - 31.359073,-58.03136 -31.359184,-58.033029 - 31.358906,-58.032833 -31.358026,-58.032736 - 31.358043,-58.032678 -31.357829,-58.032663 - 31.3578,-58.032541 -31.357395,-58.032573 - 31.357393,-58.03253 -31.357117,-58.032218 - 31.357178,-58.030943 -31.357429,-58.031036 - 31.357684,-58.031462 -31.358894)))
3121	Llamarada	Entre Ríos	Concordia	Concordia	(((-58.027077 -31.367082,-58.027005 - 31.366662,-58.027673 -31.366573,-58.027413 - 31.365212,-58.027091 -31.363683,-58.026762 - 31.363729,-58.026269 -31.364125,-58.025107 - 31.365223,-58.025227 -31.365757,-58.025434 - 31.36673,-58.025582 -31.36756,-58.025822 - 31.367543,-58.025825 -31.367446,-58.026815 - 31.367247,-58.02679 -31.367122,-58.027077 - 31.367082)))
3122	Las Colinas	Entre Ríos	Concordia	Concordia	(((-58.054101 -31.375334,-58.052626 - 31.375626,-58.052743 -31.376246,-58.052853 - 31.376739,-58.052777 -31.376816,-58.051871 - 31.37723,-58.051579 -31.376713,-58.050634 - 31.376974,-58.05052 -31.376567,-58.050306 - 31.376613,-58.050405 -31.377257,-58.047928 - 31.3777,-58.046041 -31.378089,-58.046058 - 31.37834,-58.046177 -31.378415,-58.050465 - 31.37767,-58.050716 -31.378771,-58.050639 - 31.379185,-58.050895 -31.379125,-58.051459 - 31.378915,-58.051784 -31.378641,-58.051735 - 31.378423,-58.051663 -31.37823,-58.052845 - 31.377963,-58.053559 -31.377817,-58.053595 - 31.37793,-58.053885 -31.377888,-58.053975 - 31.37741,-58.054215 -31.37656,-58.054246 - 31.376246,-58.053823 -31.376223,-58.053734 - 31.375828,-58.054173 -31.375662,-58.054101 - 31.375334)))
3123	San Miguel 2	Entre Ríos	Concordia	Concordia	(((-58.049587 -31.373813,-58.049025 - 31.373903,-58.049004 -31.3738,-58.047735 - 31.374036,-58.047932 -31.374828,-58.048392 - 31.374735,-58.048491 -31.375253,-58.050102 - 31.374947,-58.049973 -31.374387,-58.049701 - 31.374416,-58.049587 -31.373813)),((-58.050571 - -31.374036,-58.050011 -31.374121,-58.05009 - 31.374528,-58.050658 -31.374433,-58.050571 - 31.374036)),((-58.046863 -31.374979,-58.046115 - -31.375097,-58.046254 -31.375787,-58.047009 - 31.375665,-58.046863 -31.374979)))
3124	Sarmiento	Entre Ríos	Concordia	Concordia	(((-58.053335 -31.371244,-58.052422 - 31.371424,-58.052674 -31.372367,-58.052787 -



*[Handwritten signatures and initials]*



Congreso de la Nación

13-PE-22  
OD 304  
449



					31.372998,-58.052865 -31.373116,-58.052962 - 31.373174,-58.053747 -31.373183,-58.054193 - 31.375196,-58.05449 -31.375004,-58.054895 - 31.374595,-58.05511 -31.374491,-58.055813 - 31.37367,-58.055939 -31.372919,-58.055764 - 31.372376,-58.056056 -31.372324,-58.055902 - 31.371793,-58.054585 -31.371998,-58.054223 - 31.370453,-58.05324 -31.370688,-58.053335 - 31.371244)),((-58.049031 -31.371121,-58.052269 -31.370575,-58.051964 -31.369254,-58.053895 - 31.368904,-58.053549 -31.36748,-58.050071 - 31.368067,-58.04889 -31.368256,-58.048931 - 31.368576,-58.04853 -31.368568,-58.049031 - 31.371121)))
3125	Tiro Federal	Entre Ríos	Concordia	Concordia	((((-58.021349 -31.408645,-58.0228 -31.409042,- 58.02428 -31.409535,-58.02489 -31.409634,- 58.024895 -31.409469,-58.024699 -31.409495,- 58.024403 -31.409385,-58.024166 -31.409308,- 58.023867 -31.409256,-58.023692 -31.409155,- 58.02356 -31.409169,-58.023252 -31.40906,- 58.023093 -31.409035,-58.022793 -31.408975,- 58.022689 -31.408851,-58.021389 -31.408555,- 58.021349 -31.408645)))
3126	Tucu Tucu	Entre Ríos	Concordia	Concordia	((((-58.074965 -31.438626,-58.075109 - 31.438515,-58.074974 -31.438343,-58.074829 - 31.438454,-58.074065 -31.439049,-58.074071 - 31.439145,-58.07364 -31.439513,-58.074074 - 31.440076,-58.074089 -31.440182,-58.074551 - 31.440694,-58.075105 -31.44031,-58.074777 - 31.439917,-58.074961 -31.439728,-58.074453 - 31.439069,-58.074776 -31.438784,-58.074868 - 31.438893,-58.075065 -31.438752,-58.074965 - 31.438626)))
3127	La Mora	Entre Ríos	Concordia	Concordia	((((-58.016749 -31.373655,-58.016896 - 31.37364,-58.017124 -31.373168,-58.017526 - 31.372607,-58.01775 -31.372421,-58.018307 - 31.371964,-58.018227 -31.371853,-58.017615 - 31.372298,-58.017309 -31.37241,-58.017241 - 31.372465,-58.017261 -31.372599,-58.016759 - 31.373352,-58.016587 -31.373581,-58.016749 - 31.373655)))
3128	Leoncio de Luque	Entre Ríos	Concordia	Concordia	((((-58.020039 -31.370136,-58.017769 - 31.37051,-58.017781 -31.370544,-58.017938 - 31.371192,-58.017831 -31.371217,-58.01802 - 31.371978,-58.020039 -31.370136)),((-58.017387 -31.370624,-58.017044 -31.369329,-58.016736 - 31.369383,-58.01704 -31.370695,-58.017387 - 31.370624)),((-58.01444 -31.369284,-58.015658 -31.369055,-58.015308 -31.367621,-58.015304 - 31.36759,-58.01494 -31.367646,-58.014941 - 31.367663,-58.015237 -31.368811,-58.014782 - 31.368906,-58.014762 -31.368846,-58.014633 - 31.368865,-58.014638 -31.368907,-58.014139 - 31.369009,-58.014167 -31.369343,-58.01444 - 31.369284)))
3129	Barrio Nebel	Entre Ríos	Concordia	Concordia	((((-58.000654 -31.39509,-58.000654 - 31.395091,-58.001162 -31.395485,-58.001191 - 31.395447,-58.001484 -31.395645,-58.001429 - 31.395699,-58.002281 -31.396343,-58.002786 -



*[Handwritten signatures and initials]*



Congreso de la Nación

13-PE-22  
OD 304  
450

					31.395867,-58.002225 -31.395414,-58.002022 - 31.394861,-58.001643 -31.393164,-58.00233 - 31.392983,-58.00233 -31.392238,-58.002132 - 31.39167,-58.001836 -31.390435,-58.001078 - 31.390576,-58.001635 -31.393121,-58.001003 - 31.393244,-58.001316 -31.394953,-58.000654 - 31.39509)),((-57.99864 -31.396543,-57.995986 - 31.394485,-57.996695 -31.393795,-57.996413 - 31.393556,-57.996272 -31.39316,-57.994175 - 31.393504,-57.993983 -31.39256,-57.993444 - 31.392662,-57.993677 -31.393708,-57.9942 - 31.393604,-57.994426 -31.39459,-57.994604 - 31.395052,-57.995137 -31.395274,-57.995669 - 31.395417,-57.996862 -31.396383,-57.997014 - 31.396254,-57.997745 -31.396818,-57.997297 - 31.397266,-57.997587 -31.397487,-57.99864 - 31.396543)))
3130	Barrio Universidad	Entre Ríos	Concordia	Concordia	{((-58.026746 -31.380393,-58.026797 - 31.380628,-58.027483 -31.380499,-58.02739 - 31.380031,-58.027168 -31.380081,-58.027157 - 31.380113,-58.02693 -31.380151,-58.026968 - 31.380363,-58.026746 -31.380393)))
3131	Diecisiete de Octubre	Entre Ríos	Concordia	Concordia	{((-58.042417 -31.375281,-58.042002 - 31.373791,-58.040994 -31.373966,-58.041076 - 31.374224,-58.040128 -31.374381,-58.040356 - 31.375404,-58.041325 -31.375229,-58.041385 - 31.375443,-58.042417 -31.375281)))
3132	Gerardo Yoya 2	Entre Ríos	Concordia	Concordia	{((-58.036893 -31.372772,-58.037534 - 31.372661,-58.037358 -31.371829,-58.036711 - 31.371939,-58.035827 -31.37208,-58.035924 - 31.372452,-58.036767 -31.372342,-58.036893 - 31.372772)))
3133	Diamante	Entre Ríos	Concordia	Concordia	{((-58.030186 -31.370241,-58.030613 - 31.370178,-58.030429 -31.369306,-58.029778 - 31.369405,-58.029947 -31.370287,-58.030186 - 31.370241)))
3134	Monseñor Rosch	Entre Ríos	Concordia	Concordia	{((-58.021135 -31.370083,-58.021017 - 31.369405,-58.021304 -31.369163,-58.021357 - 31.369116,-58.021546 -31.369017,-58.021876 - 31.368957,-58.021794 -31.36856,-58.02032 - 31.370011,-58.020386 -31.370219,-58.021135 - 31.370083)))
3135	Vías del Barrio Kilómetro 6	Entre Ríos	Concordia	Concordia	{((-58.013792 -31.356249,-58.014187 - 31.35616,-58.014087 -31.355756,-58.013738 - 31.355781,-58.013576 -31.355781,-58.01353 - 31.356027,-58.013287 -31.356027,-58.012952 - 31.357163,-58.013316 -31.35722,-58.01336 - 31.356819,-58.013885 -31.356744,-58.013792 - 31.356249)))
3136	Villa Busti	Entre Ríos	Concordia	Concordia	{((-58.002605 -31.384932,-58.002622 - 31.385133,-58.00249 -31.385361,-58.002513 - 31.385451,-58.002788 -31.385389,-58.002808 - 31.385287,-58.002736 -31.384882,-58.002918 - 31.384857,-58.00283 -31.384566,-58.002732 - 31.384566,-58.002605 -31.384932)),(-58.004079



*[Handwritten signatures]*



Congreso de la Nación

13-PE-22  
OD 304  
451



					-31.386824,-58.0045 -31.386785,-58.004481 - 31.386526,-58.004474 -31.386411,-58.004528 - 31.386291,-58.004765 -31.386247,-58.004547 - 31.385351,-58.005078 -31.385215,-58.005041 - 31.385039,-58.005132 -31.384775,-58.00489 - 31.384719,-58.005284 -31.383546,-58.005075 - 31.383591,-58.005115 -31.383845,-58.004741 - 31.383924,-58.004817 -31.384442,-58.004701 - 31.38476,-58.004499 -31.384775,-58.004573 - 31.385064,-58.004219 -31.385825,-58.003671 - 31.386498,-58.003791 -31.387016,-58.004109 - 31.386948,-58.004079 -31.386824)))
3138	Vías de Osvaldo Mangasco	Entre Ríos	Concordia	Concordia	(((-58.059855 -31.309716,-58.059946 - 31.309739,-58.059923 -31.309816,-58.05979 - 31.309969,-58.05973 -31.31009,-58.058625 - 31.31344,-58.057645 -31.316258,-58.057134 - 31.316337,-58.058645 -31.311353,-58.057967 - 31.311199,-58.058164 -31.310594,-58.058691 - 31.310702,-58.059061 -31.30945,-58.059855 - 31.309716)))
3139	Las Palmeras	Entre Ríos	Concordia	Concordia	(((-58.024992 -31.341857,-58.024662 - 31.340266,-58.023627 -31.340445,-58.023921 - 31.34207,-58.024992 -31.341857)))
3140	Golf Oeste	Entre Ríos	Concordia	Concordia	(((-58.013165 -31.342151,-58.012903 - 31.340913,-58.012022 -31.341084,-58.011965 - 31.341119,-58.011961 -31.341166,-58.012188 - 31.342304,-58.013165 -31.342151)))
3141	Juan XXIII	Entre Ríos	Concordia	Concordia	(((-58.005858 -31.37708,-58.005761 - 31.376883,-58.005384 -31.376963,-58.004994 - 31.378058,-58.006019 -31.377851,-58.005858 - 31.37708)))
3142	Pampa Soler	Entre Ríos	Concordia	Concordia	(((-58.004452 -31.346415,-58.003085 - 31.343059,-58.006561 -31.341786,-58.007979 - 31.341148,-58.00764 -31.34032,-58.007252 - 31.339283,-58.006917 -31.338411,-58.006607 - 31.336919,-58.006473 -31.33572,-58.004245 - 31.33582,-58.0032 -31.335742,-58.002881 - 31.335878,-58.003351 -31.33678,-58.001932 - 31.337492,-58.00369 -31.340308,-58.001762 - 31.341028,-58.003031 -31.3431,-58.00114 - 31.343716,-58.001831 -31.345303,-58.002323 - 31.345608,-58.002466 -31.346601,-58.004452 - 31.346415)))
3143	Calle Sara Neira	Entre Ríos	Concordia	Concordia	(((-58.018391 -31.353258,-58.020305 - 31.352847,-58.020104 -31.351976,-58.018185 - 31.352302,-58.018391 -31.353258)))
3144	Cipo	Entre Ríos	Concordia	Concordia	(((-58.024181 -31.364965,-58.025129 - 31.36479,-58.025415 -31.364752,-58.02552 - 31.364678,-58.025788 -31.364354,-58.02566 - 31.363935,-58.025747 -31.363888,-58.025664 - 31.363424,-58.025581 -31.363426,-58.02543 - 31.362814,-58.023801 -31.36311,-58.023895 - 31.363596,-58.022521 -31.363829,-58.022626 - 31.364255,-58.023495 -31.364097,-58.023601 - 31.364634,-58.024095 -31.364557,-58.024181 -



*Handwritten signatures and initials*



Congreso de la Nación

13-PE-22  
OD 304  
452



					31.364965)))
3145	La Tablita	Entre Ríos	Concordia	Concordia	((((-58.045286 -31.387066,-58.045841 - 31.386889,-58.046188 -31.386343,-58.046403 - 31.385895,-58.046561 -31.385223,-58.047083 - 31.385291,-58.047156 -31.38462,-58.046689 - 31.384608,-58.046747 -31.384212,-58.046836 - 31.383713,-58.046487 -31.38371,-58.046224 - 31.382841,-58.04607 -31.382869,-58.046203 - 31.383332,-58.045778 -31.383419,-58.045833 - 31.383731,-58.046295 -31.383644,-58.046321 - 31.383762,-58.046416 -31.383841,-58.046525 - 31.384147,-58.046526 -31.384415,-58.046497 - 31.384811,-58.046387 -31.384881,-58.045883 - 31.384996,-58.04602 -31.385909,-58.045142 - 31.386047,-58.045286 -31.387066)))
3146	San Pantaleón	Entre Ríos	Concordia	Concordia	((((-58.025833 -31.358307,-58.026234 - 31.360008,-58.028257 -31.359685,-58.027876 - 31.337973,-58.025833 -31.358307)))
3147	Pompeya Sur	Entre Ríos	Concordia	Concordia	((((-58.039132 -31.392686,-58.039244 - 31.392744,-58.039569 -31.392504,-58.039948 - 31.392167,-58.03996 -31.39212,-58.039915 - 31.392081,-58.039729 -31.392182,-58.039534 - 31.392274,-58.039157 -31.392311,-58.039075 - 31.39238,-58.039132 -31.392686)))
3148	Ex Aeroclub	Entre Ríos	Concordia	Concordia	((((-58.032341 -31.400854,-58.032146 - 31.399991,-58.031122 -31.400152,-58.03105 - 31.399733,-58.032053 -31.399506,-58.031971 - 31.399117,-58.030953 -31.399305,-58.031028 - 31.399706,-58.030037 -31.399909,-58.030096 - 31.400313,-58.029089 -31.400526,-58.029252 - 31.40137,-58.028305 -31.401564,-58.028475 - 31.402597,-58.027643 -31.402732,-58.027765 - 31.403242,-58.028066 -31.40317,-58.028182 - 31.40353,-58.028996 -31.404096,-58.029848 - 31.404036,-58.029664 -31.403165,-58.030397 - 31.403011,-58.030577 -31.403754,-58.030902 - 31.403701,-58.031799 -31.403545,-58.03167 - 31.402813,-58.031568 -31.402196,-58.031768 - 31.402162,-58.031715 -31.401895,-58.032438 - 31.401764,-58.032341 -31.400854)))
3149	Colonia Roca	Entre Ríos	Concordia	Concordia	((((-58.084811 -31.348584,-58.085019 - 31.348552,-58.085019 -31.348551,-58.084811 - 31.348584)),((-58.085088 -31.350818,-58.086943 - 31.349988,-58.086659 -31.348301,-58.085019 - 31.348552,-58.085146 -31.349041,-58.084626 - 31.34913,-58.085088 -31.350818)),((-58.084811 - 31.348584,-58.084053 -31.3487,-58.08365 - 31.346821,-58.083305 -31.346888,-58.083462 - 31.347848,-58.082452 -31.348025,-58.082336 - 31.348012,-58.08131 -31.34822,-58.081521 - 31.349105,-58.084811 -31.348584)))
3150	Colonia Roca	Entre Ríos	Concordia	Concordia	((((-58.071602 -31.352754,-58.072277 - 31.352439,-58.072171 -31.352002,-58.071788 - 31.352052,-58.071597 -31.35155,-58.07137 - 31.351623,-58.071602 -31.352754)))



Handwritten signatures and initials: +a, CL, and other illegible marks.





Congreso de la Nación

13-PE-22  
OD 304  
453

3151	Fátima 2	Entre Ríos	Concordia	Concordia	(((-58.048744 -31.367448,-58.048885 -31.36822,-58.050723 -31.367946,-58.050569 -31.367249,-58.048744 -31.367448)),((-58.052274 -31.36768,-58.053517 -31.367479,-58.053182 -31.366094,-58.051931 -31.366319,-58.052274 -31.36768)),((-58.049712 -31.365793,-58.049727 -31.365857,-58.05037 -31.365758,-58.049889 -31.363616,-58.049248 -31.363721,-58.049359 -31.364271,-58.049176 -31.364353,-58.049322 -31.364967,-58.049501 -31.364933,-58.049712 -31.365793)),((-58.048685 -31.366019,-58.04867 -31.365949,-58.0486 -31.365547,-58.04799 -31.365619,-58.048124 -31.366105,-58.048685 -31.366019)))
3152	San Jorge	Entre Ríos	Concordia	Concordia	(((-58.047306 -31.368204,-58.047168 -31.367641,-58.046183 -31.367781,-58.045564 -31.36509,-58.045723 -31.365046,-58.04582 -31.365462,-58.046426 -31.365356,-58.046297 -31.364941,-58.046189 -31.36426,-58.045399 -31.364393,-58.046365 -31.368569,-58.046963 -31.368438,-58.047306 -31.368204)))
3153	Constitución	Entre Ríos	Concordia	Concordia	(((-58.044234 -31.36801,-58.043327 -31.368157,-58.042911 -31.366442,-58.042621 -31.366491,-58.043038 -31.368212,-58.043309 -31.368167,-58.043387 -31.368432,-58.043282 -31.368453,-58.043398 -31.368909,-58.044394 -31.368723,-58.044234 -31.36801)))
3154	Villa Cresto	Entre Ríos	Concordia	Concordia	(((-58.0459 -31.363863,-58.046352 -31.36375,-58.046856 -31.363068,-58.046667 -31.36292,-58.0459 -31.363863)),((-58.047837 -31.362908,-58.048791 -31.363475,-58.049153 -31.362987,-58.048216 -31.362427,-58.047837 -31.362908)),((-58.045857 -31.3642,-58.045318 -31.361743,-58.044522 -31.362327,-58.044978 -31.364364,-58.045857 -31.3642)),((-58.049896 -31.362135,-58.050213 -31.361775,-58.050093 -31.360911,-58.049569 -31.360608,-58.048889 -31.361566,-58.049896 -31.362135)))
3155	Capricornio	Entre Ríos	Concordia	Concordia	(((-58.048852 -31.363718,-58.049978 -31.363574,-58.049802 -31.362893,-58.050517 -31.362801,-58.050267 -31.361868,-58.050146 -31.36195,-58.04983 -31.362281,-58.04886 -31.363477,-58.048852 -31.363718)))
3156	Los Pájaros	Entre Ríos	Concordia	Concordia	(((-58.048067 -31.361157,-58.049494 -31.359367,-58.049686 -31.35918,-58.049679 -31.358681,-58.049583 -31.358329,-58.049422 -31.358127,-58.049027 -31.357984,-58.048812 -31.358232,-58.048505 -31.358146,-58.04786 -31.358368,-58.047542 -31.358203,-58.047442 -31.35819,-58.046373 -31.359469,-58.045941 -31.359593,-58.045897 -31.35979,-58.046434 -31.360175,-58.046844 -31.360434,-58.0465 -31.360834,-58.046744 -31.361013,-58.04734 -31.361364,-58.047704 -31.360922,-58.048067 -31.361157)),((-58.048849 -31.35704,-58.048205 -31.357162,-58.047977 -31.357756,-58.048446 -31.357628,-58.048927 -31.35751,-58.048849 -31.35704)))



x Juan C. Z  
J



Congreso de la Nación

13-PE-22  
OD 304  
454



3157	Don Jorge	Entre Ríos	Concordia	Concordia	(((−58.033181 −31.362505,−58.034817 −31.36224,−58.034757 −31.361746,−58.034644 −31.361404,−58.034484 −31.360475,−58.034291 −31.359616,−58.033914 −31.359712,−58.033714 −31.358822,−58.032399 −31.359057,−58.033181 −31.362505)))
3158	Isla Maciel	Entre Ríos	Concordia	Concordia	(((−58.031124 −31.362821,−58.033139 −31.362493,−58.032725 −31.36075,−58.030724 −31.361098,−58.031124 −31.362821)))
3159	Islas Malvinas	Entre Ríos	Concordia	Concordia	(((−58.060206 −31.367608,−58.060264 −31.367698,−58.061712 −31.367142,−58.061574 −31.366846,−58.06037 −31.367063,−58.060308 −31.3668,−58.060076 −31.366859,−58.060206 −31.367608)),(−58.058805 −31.368211,−58.05867 −31.367368,−58.057814 −31.367493,−58.057847 −31.367815,−58.058333 −31.367743,−58.058396 −31.368223,−58.058574 −31.368268,−58.058805 −31.368211)))
3161	Viña	Entre Ríos	Concordia	Concordia	(((−58.031719 −31.365486,−58.031124 −31.362821,−58.027174 −31.363482,−58.027091 −31.363683,−58.027413 −31.365212,−58.027673 −31.366573,−58.027782 −31.367119,−58.029929 −31.36673,−58.029613 −31.365314,−58.030517 −31.365157,−58.030637 −31.365663,−58.031719 −31.365486)))
3163	Vías de Tavella Norte	Entre Ríos	Concordia	Concordia	(((−58.013316 −31.35722,−58.012952 −31.357163,−58.012621 −31.358665,−58.012717 −31.358676,−58.013035 −31.358621,−58.013091 −31.358561,−58.013316 −31.35722)),(−58.013287 −31.356027,−58.01353 −31.356027,−58.013576 −31.355781,−58.013738 −31.355781,−58.013748 −31.355324,−58.013656 −31.355326,−58.013737 −31.354811,−58.013713 −31.354491,−58.013678 −31.354038,−58.013182 −31.352075,−58.013079 −31.351946,−58.012958 −31.351956,−58.012707 −31.351457,−58.012409 −31.351547,−58.012796 −31.352268,−58.012861 −31.35227,−58.013161 −31.353154,−58.0134 −31.354421,−58.013431 −31.354891,−58.013411 −31.355431,−58.013287 −31.356027)))
3164	Victorino Simón	Entre Ríos	Concordia	Concordia	(((−58.011672 −31.364416,−58.01214 −31.364338,−58.012211 −31.364715,−58.012437 −31.364687,−58.012377 −31.364326,−58.013695 −31.364123,−58.014502 −31.364135,−58.014811 −31.365553,−58.01687 −31.365193,−58.016464 −31.363425,−58.014462 −31.36374,−58.014044 −31.362098,−58.01302 −31.36241,−58.012171 −31.362327,−58.012294 −31.361687,−58.012563 −31.361727,−58.012734 −31.360534,−58.011626 −31.360692,−58.011941 −31.362424,−58.012012 −31.362907,−58.011672 −31.364416)))
3165	Belgrano Sur	Entre Ríos	Concordia	Concordia	(((−58.003781 −31.388356,−58.004112 −31.387379,−58.002028 −31.387696,−58.002046 −31.388641,−58.002387 −31.390249,−58.002616 −31.391163,−58.003073 −31.391093,−58.003327 −31.391205,−58.003353 −31.39184,−58.003688 −31.391784,−58.00359 −31.391019,−58.003344 −



Handwritten signatures and initials.



Congreso de la Nación

13-PE-22  
OD 304  
455

					31.391032,-58.003502 -31.389131,-58.003669 - 31.389102,-58.003886 -31.388363,-58.003781 - 31.388356)))
3166	Carretera La Cruz	Entre Ríos	Concordia	Concordia	(((-58.025037 -31.409561,-58.024991 - 31.409741,-58.027041 -31.410334,-58.027867 - 31.409876,-58.028052 -31.410244,-58.028044 - 31.410575,-58.02806 -31.410732,-58.028755 - 31.410994,-58.028977 -31.41142,-58.028933 - 31.411686,-58.03033 -31.413028,-58.032668 - 31.414642,-58.033726 -31.415114,-58.034184 - 31.414681,-58.034464 -31.414868,-58.03475 - 31.414612,-58.035346 -31.415021,-58.034827 - 31.415588,-58.035263 -31.415869,-58.03614 - 31.414954,-58.034889 -31.41403,-58.035173 - 31.413779,-58.035486 -31.414014,-58.035689 - 31.413798,-58.036069 -31.413952,-58.036298 - 31.413799,-58.036414 -31.412737,-58.036047 - 31.412453,-58.036223 -31.412252,-58.035829 - 31.41179,-58.035516 -31.412061,-58.034727 - 31.411497,-58.035138 -31.411081,-58.035308 - 31.410819,-58.034887 -31.410454,-58.033999 - 31.411148,-58.034506 -31.41151,-58.034013 - 31.411963,-58.034856 -31.412363,-58.034117 - 31.413068,-58.034339 -31.413264,-58.034458 - 31.413173,-58.03522 -31.413687,-58.034473 - 31.414336,-58.033022 -31.413364,-58.032145 - 31.412739,-58.031836 -31.412534,-58.031379 - 31.412194,-58.030092 -31.411412,-58.02948 - 31.410872,-58.029856 -31.410558,-58.030028 - 31.410517,-58.030496 -31.410211,-58.032231 - 31.411534,-58.033902 -31.410065,-58.033566 - 31.409858,-58.034148 -31.409297,-58.032362 - 31.408228,-58.031158 -31.408693,-58.030353 - 31.40954,-58.030761 -31.409859,-58.030124 - 31.410391,-58.029546 -31.410647,-58.028593 - 31.41022,-58.028443 -31.409999,-58.028631 - 31.409495,-58.028275 -31.409059,-58.025037 - 31.409561)))
3167	El Puente	Catamarca	Belén	Belén	(((-67.018395 -27.664959,-67.018405 - 27.664285,-67.018429 -27.664209,-67.018464 - 27.663862,-67.018073 -27.663826,-67.018046 - 27.663654,-67.017685 -27.663637,-67.017657 - 27.664031,-67.017758 -27.664018,-67.017839 - 27.664088,-67.017894 -27.66409,-67.017867 - 27.664262,-67.017842 -27.664967,-67.018395 - 27.664959)))
3168	San Cayetano	Catamarca	Andalgalá	Andalgalá	(((-66.333042 -27.547771,-66.333253 - 27.547284,-66.333683 -27.547212,-66.333789 - 27.547698,-66.334963 -27.547866,-66.335273 - 27.547945,-66.335991 -27.548031,-66.335977 - 27.548219,-66.337328 -27.548147,-66.337236 - 27.547566,-66.337173 -27.547105,-66.337583 - 27.54707,-66.337815 -27.548278,-66.338254 - 27.548336,-66.338536 -27.548336,-66.338852 - 27.548284,-66.338828 -27.547988,-66.338823 - 27.547759,-66.339446 -27.547681,-66.339498 - 27.548336,-66.339732 -27.548336,-66.339688 - 27.549345,-66.33964 -27.550233,-66.339085 - 27.550403,-66.339133 -27.550644,-66.338289 - 27.550685,-66.337705 -27.550912,-66.33723 - 27.550942,-66.336917 -27.55106,-66.336323 - 27.550783,-66.335545 -27.550097,-66.335728 - 27.549916,-66.335805 -27.549955,-66.335822 -



Handwritten signatures and initials.



Congreso de la Nación

13-PE-22  
OD 304  
456



					27.549507,-66.335849 -27.54903,-66.335042 - 27.54888,-66.334667 -27.548783,-66.334444 - 27.548799,-66.334158 -27.549029,-66.333432 - 27.548738,-66.333057 -27.548476,-66.332853 - 27.548257,-66.333042 -27.547771)))
3174	Abaucan	Catamarca	Tinogasta	Tinogasta	(((-67.556991 -28.058505,-67.559259 - 28.056517,-67.55739 -28.055899,-67.557993 - 28.054184,-67.557082 -28.053939,-67.556896 - 28.054355,-67.55658 -28.054265,-67.556527 - 28.054449,-67.556022 -28.054325,-67.555883 - 28.054591,-67.55556 -28.054479,-67.555437 - 28.054788,-67.554896 -28.054825,-67.554434 - 28.055876,-67.554681 -28.056056,-67.554434 - 28.056785,-67.554571 -28.05695,-67.556991 - 28.058505)))
3175	Las Lomas	Catamarca	La Paz	Recreo	(((-65.051723 -29.269616,-65.051948 - 29.269862,-65.053211 -29.269044,-65.053126 - 29.268906,-65.053337 -29.268774,-65.052858 - 29.26812,-65.05259 -29.26771,-65.052426 - 29.267599,-65.052267 -29.267778,-65.051754 - 29.267336,-65.051505 -29.266995,-65.051292 - 29.266685,-65.051508 -29.266511,-65.050914 - 29.266008,-65.050609 -29.266211,-65.051202 - 29.266687,-65.051356 -29.266984,-65.05109 - 29.267163,-65.051752 -29.267846,-65.051934 - 29.267635,-65.052295 -29.267912,-65.052457 - 29.268133,-65.052708 -29.268538,-65.052267 - 29.268785,-65.05251 -29.269188,-65.051723 - 29.269616)))
3176	El Molino Norte	Catamarca	Belén	Belén	(((-67.03057 -27.633837,-67.03077 -27.633195,- 67.030705 -27.632649,-67.02987 -27.632524,- 67.029591 -27.632768,-67.029952 -27.633235,- 67.02939 -27.633297,-67.029138 -27.633716,- 67.029007 -27.634183,-67.02828 -27.634641,- 67.027525 -27.634806,-67.027086 -27.634683,- 67.027056 -27.634832,-67.027282 -27.635228,- 67.027609 -27.635104,-67.027835 -27.635178,- 67.028689 -27.634843,-67.029411 -27.634546,- 67.029757 -27.63499,-67.030189 -27.635073,- 67.030265 -27.634733,-67.029986 -27.6346,- 67.03057 -27.633837)))
3177	25 de Agosto Huaschaschi	Catamarca	Andalgalá	Andalgalá	(((-66.33602 -27.581812,-66.333332 - 27.581447,-66.328864 -27.58096,-66.328781 - 27.581304,-66.335909 -27.582238,-66.33602 - 27.581812)))
3178	Santa Rosa Norte	Catamarca	Belén	Belén	(((-67.022212 -27.640302,-67.021857 - 27.640257,-67.021665 -27.641117,-67.021399 - 27.641065,-67.021275 -27.641553,-67.021536 - 27.641657,-67.021781 -27.641733,-67.021739 - 27.642234,-67.02186 -27.64246,-67.022139 - 27.642297,-67.021914 -27.64191,-67.022017 - 27.641686,-67.022212 -27.640302)))
3179	Atalaya	Jujuy	Dr. Manuel Belgrano	San Salvador De Jujuy	(((-65.342442 -24.179863,-65.342 -24.179954,- 65.342263 -24.180293,-65.342071 -24.180542,- 65.342613 -24.181457,-65.343573 -24.180974,- 65.343151 -24.180655,-65.342442 -24.179863)))



*Am CL*  
*de J*



Congreso de la Nación

13-PE-22  
OD 304  
457



3180	Xibi Xibi 2	Jujuy	Dr. Manuel Belgrano	San Salvador De Jujuy	(((-65.287483 -24.188021,-65.287008 - 24.187648,-65.286554 -24.187297,-65.286476 - 24.187331,-65.286265 -24.187164,-65.287005 - 24.186655,-65.287059 -24.186665,-65.287195 - 24.186592,-65.287284 -24.186703,-65.287313 - 24.186683,-65.287337 -24.186689,-65.288648 - 24.188192,-65.288646 -24.188239,-65.288301 - 24.188493,-65.287774 -24.188228,-65.287483 - 24.188021)))
3181	Doce de Agosto	Jujuy	Dr. Manuel Belgrano	San Salvador De Jujuy	(((-65.301993 -24.207708,-65.302453 - 24.207376,-65.302395 -24.207238,-65.301886 - 24.206725,-65.301566 -24.206667,-65.301355 - 24.206826,-65.301523 -24.207331,-65.301993 - 24.207708)))
3182	Alberdi	Jujuy	Dr. Manuel Belgrano	San Salvador De Jujuy	(((-65.270862 -24.203205,-65.270194 - 24.203751,-65.271308 -24.204787,-65.271943 - 24.204218,-65.270862 -24.203205)))
3183	Bartolotti	Jujuy	Dr. Manuel Belgrano	San Salvador De Jujuy	(((-65.267751 -24.196228,-65.267687 - 24.196173,-65.266789 -24.196909,-65.267589 - 24.197664,-65.268572 -24.196789,-65.268218 - 24.196485,-65.268317 -24.196384,-65.268075 - 24.19614,-65.26795 -24.196254,-65.267841 - 24.196154,-65.267751 -24.196228)))
3184	Suipacha	Jujuy	Dr. Manuel Belgrano	San Salvador De Jujuy	(((-65.293255 -24.154764,-65.293124 - 24.154684,-65.29222 -24.155572,-65.291821 - 24.155746,-65.291705 -24.155933,-65.292101 - 24.156946,-65.291876 -24.157004,-65.292104 - 24.157873,-65.292714 -24.157702,-65.292365 - 24.156611,-65.29249 -24.156512,-65.292862 - 24.15572,-65.29305 -24.155226,-65.293255 - 24.154764)))
3185	Prolongación Ascasubi	Jujuy	Dr. Manuel Belgrano	San Salvador De Jujuy	(((-65.29193 -24.17513,-65.292445 -24.175009,- 65.292481 -24.174719,-65.292422 -24.17452,- 65.292058 -24.174299,-65.291968 -24.174362,- 65.291565 -24.173854,-65.291408 -24.173647,- 65.291008 -24.173762,-65.291613 -24.174399,- 65.291799 -24.17504,-65.29192 -24.175029,- 65.29193 -24.17513)))
3186	Cuatro de Julio	Jujuy	Dr. Manuel Belgrano	San Salvador De Jujuy	(((-65.266772 -24.230245,-65.266028 - 24.230394,-65.26606 -24.230567,-65.26594 - 24.230584,-65.266015 -24.2308,-65.266059 - 24.230877,-65.266414 -24.230815,-65.266412 - 24.230843,-65.266627 -24.230835,-65.266645 - 24.230815,-65.266606 -24.230482,-65.266775 - 24.230464,-65.266772 -24.230245)))
3187	Éxodo	Jujuy	Dr. Manuel Belgrano	San Salvador De Jujuy	(((-65.264377 -24.230629,-65.264334 - 24.230466,-65.264978 -24.230304,-65.264704 - 24.229546,-65.264838 -24.229526,-65.265246 - 24.229697,-65.265549 -24.230385,-65.264377 - 24.230629)))
3188	Dieciseis de Mayo	Jujuy	Dr. Manuel Belgrano	San Salvador De Jujuy	(((-65.259852 -24.213465,-65.257451 - 24.211605,-65.256092 -24.213109,-65.259307 - 24.215563,-65.259852 -24.213465)))



*Manuel Belgrano*



Congreso de la Nación

13-PE-22  
OD 304  
458



3189	Cuatro de Agosto	Jujuy	Dr. Manuel Belgrano	San Salvador De Jujuy	(((65.25571 -24.21284,-65.255094 -24.213438,-65.258668 -24.216236,-65.259617 -24.215924,-65.25571 -24.21284)))
3191	La Bombonera	Jujuy	Dr. Manuel Belgrano	San Salvador De Jujuy	(((65.266186 -24.246874,-65.267282 -24.246698,-65.267082 -24.24631,-65.266108 -24.246502,-65.266186 -24.246874)))
3192	Barrio 150 Hectareas	Jujuy	Dr. Manuel Belgrano	San Salvador De Jujuy	(((65.246479 -24.266922,-65.246082 -24.265774,-65.24403 -24.266326,-65.243937 -24.266284,-65.243785 -24.265776,-65.242751 -24.266057,-65.242595 -24.266072,-65.241661 -24.266337,-65.241892 -24.266964,-65.242574 -24.266765,-65.242661 -24.266619,-65.243461 -24.266396,-65.243612 -24.266411,-65.243671 -24.266583,-65.244441 -24.266572,-65.244739 -24.266497,-65.24486 -24.26681,-65.24535 -24.266815,-65.245754 -24.266703,-65.245899 -24.267103,-65.246479 -24.266922)))
3193	Veinticinco de Mayo	Jujuy	Dr. Manuel Belgrano	San Pablo De Reyes	(((65.382173 -24.159607,-65.381917 -24.159348,-65.379816 -24.160875,-65.378105 -24.161786,-65.378434 -24.162261,-65.380256 -24.161159,-65.381799 -24.15992,-65.382173 -24.159607)))
3194	Trece de Julio	Jujuy	Dr. Manuel Belgrano	San Salvador De Jujuy	(((65.257669 -24.208866,-65.26101 -24.205322,-65.260686 -24.205009,-65.260167 -24.205625,-65.260039 -24.205502,-65.259483 -24.205852,-65.259539 -24.206008,-65.259077 -24.206307,-65.258854 -24.206287,-65.258549 -24.206567,-65.258958 -24.206985,-65.257405 -24.20864,-65.257669 -24.208866)))
3195	Frente Seminario	Jujuy	Dr. Manuel Belgrano	San Salvador De Jujuy	(((65.269635 -24.18112,-65.270145 -24.180737,-65.26993 -24.180392,-65.269408 -24.179836,-65.269043 -24.179637,-65.268757 -24.179621,-65.26851 -24.179711,-65.268343 -24.179832,-65.269635 -24.18112)))
3196	Chalican	Jujuy	Dr. Manuel Belgrano	San Salvador De Jujuy	(((65.255896 -24.244818,-65.255539 -24.244677,-65.255035 -24.24608,-65.254736 -24.246336,-65.255371 -24.246511,-65.255896 -24.244818)))
3197	Lucas Arias	Jujuy	Dr. Manuel Belgrano	San Salvador De Jujuy	(((65.231616 -24.253803,-65.23132 -24.25387,-65.231006 -24.254367,-65.231092 -24.254791,-65.231911 -24.254593,-65.231616 -24.253803)))
3199	Barrio Néstor Kirchner	Jujuy	El Carmen	Monterrico	(((65.159409 -24.43901,-65.15893 -24.436531,-65.157188 -24.436955,-65.15765 -24.438969,-65.158183 -24.438901,-65.158831 -24.438915,-65.158845 -24.438999,-65.159409 -24.43901)))
3200	Barrio Ocho de Marzo	Jujuy	El Carmen	Perico	(((65.121678 -24.368358,-65.121142 -24.368758,-65.121362 -24.368995,-65.121876 -24.368507,-65.121678 -24.368358)))
3201	La Costanera	Jujuy	El Carmen	Perico	(((65.115615 -24.366574,-65.118119 -



Handwritten signatures and initials: "G", "CL", "J", "8"



Congreso de la Nación

13-PE-22  
OD 304  
459



					24.366138,-65.119465 -24.366005,-65.123706 - 24.365396,-65.123636 -24.364853,-65.120862 - 24.365248,-65.120018 -24.365399,-65.118489 - 24.365559,-65.117744 -24.365677,-65.11536 - 24.366252,-65.115615 -24.366574)))
3202	Plinio Arturo Zabala	Jujuy	El Carmen	Perico	(((-65.126944 -24.380281,-65.126408 - 24.380148,-65.126188 -24.380854,-65.126759 - 24.381014,-65.126944 -24.380281)))
3203	El Típal	Jujuy	El Carmen	El Carmen	(((-65.286611 -24.378567,-65.285965 - 24.376596,-65.286755 -24.376374,-65.286717 - 24.375248,-65.284108 -24.375998,-65.28512 - 24.378986,-65.286611 -24.378567)))
3204	Dieciocho de Noviembre	Jujuy	Palpalá	Palpalá	(((-65.198065 -24.274459,-65.196748 - 24.274483,-65.196727 -24.272673,-65.196707 - 24.271547,-65.197344 -24.271532,-65.198061 - 24.271526,-65.198065 -24.272537,-65.198728 - 24.272523,-65.19873 -24.272885,-65.198068 - 24.273351,-65.198065 -24.274459)))
3205	Nueva Esperanza	Jujuy	Palpalá	Palpalá	(((-65.196781 -24.265161,-65.196583 - 24.265389,-65.196631 -24.265477,-65.19633 - 24.265653,-65.196146 -24.265881,-65.19579 - 24.266147,-65.195226 -24.266087,-65.195223 - 24.266049,-65.194917 -24.265958,-65.19497 - 24.265659,-65.195085 -24.265509,-65.195144 - 24.265252,-65.195258 -24.265328,-65.195331 - 24.265355,-65.195539 -24.265451,-65.195677 - 24.265458,-65.195804 -24.265428,-65.19647 - 24.265166,-65.196633 -24.265044,-65.196781 - 24.265161)))
3206	Triangulito	Jujuy	Palpalá	Palpalá	(((-65.168587 -24.26892,-65.168982 -24.26799,- 65.169271 -24.267096,-65.167854 -24.268282,- 65.168162 -24.268711,-65.168587 -24.26892)))
3207	Ex Suipacha	Jujuy	Dr. Manuel Belgrano	San Salvador De Jujuy	(((-65.233728 -24.25622,-65.233752 - 24.256334,-65.233856 -24.256455,-65.234048 - 24.256536,-65.234241 -24.256554,-65.234249 - 24.256686,-65.234285 -24.256833,-65.23545 - 24.256513,-65.235639 -24.256589,-65.236136 - 24.256468,-65.236148 -24.256389,-65.23586 - 24.255601,-65.233728 -24.25622)))
3208	Cooperativa La Intermedia	Jujuy	San Antonio	Los Alisos	(((-65.272053 -24.26919,-65.272642 - 24.268962,-65.272376 -24.26835,-65.272044 - 24.267791,-65.271691 -24.267862,-65.271337 - 24.267825,-65.271504 -24.268158,-65.27181 - 24.268711,-65.272053 -24.26919)))
3209	Juan Pablo II	Jujuy	San Pedro	San Pedro De Jujuy	(((-64.888818 -24.244952,-64.889432 - 24.244187,-64.885805 -24.241746,-64.885159 - 24.242462,-64.888818 -24.244952)))
3210	Barrio La Merced	Jujuy	San Pedro	San Pedro De Jujuy	(((-64.876435 -24.237489,-64.875955 - 24.238049,-64.876772 -24.238706,-64.876526 - 24.238854,-64.876861 -24.239553,-64.877536 - 24.239868,-64.878037 -24.239921,-64.878421 -



Handwritten signatures and initials: G, CZ, and a large stylized signature.



Congreso de la Nación

13-PE-22  
OD 304  
460



					24.240285,-64.879048 -24.240474,-64.878878 - 24.24063,-64.878713 -24.240646,-64.878327 - 24.240466,-64.87802 -24.240203,-64.877184 - 24.239984,-64.876827 -24.239877,-64.876566 - 24.240141,-64.876392 -24.239877,-64.876181 - 24.239847,-64.876038 -24.239735,-64.875699 - 24.239911,-64.874428 -24.237494,-64.874885 - 24.237341,-64.874891 -24.236969,-64.874647 - 24.236772,-64.874381 -24.236419,-64.874213 - 24.235376,-64.87391 -24.235084,-64.873753 - 24.235,-64.873354 -24.234369,-64.873052 - 24.234133,-64.872916 -24.234122,-64.872517 - 24.233498,-64.872759 -24.233474,-64.872825 - 24.233606,-64.873361 -24.233875,-64.873703 - 24.234045,-64.873838 -24.234091,-64.873927 - 24.234148,-64.874041 -24.234269,-64.874139 - 24.234487,-64.874162 -24.234748,-64.874192 - 24.235085,-64.874436 -24.235257,-64.874652 - 24.235337,-64.874811 -24.235651,-64.87492 - 24.235877,-64.874924 -24.236043,-64.875019 - 24.236194,-64.875238 -24.236528,-64.875123 - 24.236645,-64.875425 -24.236867,-64.875205 - 24.237161,-64.875849 -24.237156,-64.876054 - 24.237228,-64.876435 -24.237489)))
3211	Barrio Ejército del Bordo	Jujuy	San Pedro	San Pedro De Jujuy	(((-64.878043 -24.232593,-64.877791 - 24.232578,-64.878196 -24.233291,-64.878934 - 24.233793,-64.879126 -24.233619,-64.878408 - 24.23311,-64.878043 -24.232593)))
3212	Virgen del Valle	Jujuy	San Pedro	San Pedro De Jujuy	(((-64.875466 -24.2299,-64.874647 -24.228382,- 64.874486 -24.228458,-64.873805 -24.229431,- 64.875466 -24.2299)))
3213	Radio Estación	Jujuy	Dr. Manuel Belgrano	San Salvador De Jujuy	(((-65.29537 -24.184745,-65.296753 - 24.184191,-65.297672 -24.183649,-65.298201 - 24.183353,-65.299584 -24.182514,-65.300184 - 24.182248,-65.300177 -24.182173,-65.300129 - 24.182096,-65.299803 -24.182167,-65.29942 - 24.182274,-65.299119 -24.182416,-65.299147 - 24.182481,-65.298853 -24.182621,-65.298375 - 24.182868,-65.297853 -24.183206,-65.297229 - 24.183538,-65.29652 -24.183764,-65.296138 - 24.183908,-65.295819 -24.184082,-65.295249 - 24.184318,-65.295335 -24.184546,-65.29537 - 24.184745)))
3214	Chijra	Jujuy	Dr. Manuel Belgrano	San Salvador De Jujuy	(((-65.296345 -24.178208,-65.295996 - 24.178375,-65.296224 -24.178901,-65.295357 - 24.179207,-65.295102 -24.17876,-65.295375 - 24.178648,-65.295307 -24.178517,-65.294733 - 24.178744,-65.294832 -24.178988,-65.294071 - 24.17923,-65.294164 -24.179529,-65.293967 - 24.179584,-65.294031 -24.179779,-65.295138 - 24.179491,-65.295528 -24.179429,-65.296124 - 24.179261,-65.296717 -24.178981,-65.296345 - 24.178208)))
3215	La Loma	Jujuy	Dr. Manuel Belgrano	San Salvador De Jujuy	(((-65.252844 -24.250929,-65.250865 - 24.250938,-65.250845 -24.251223,-65.250538 - 24.251233,-65.25055 -24.253189,-65.251565 - 24.25319,-65.251614 -24.251516,-65.252394 - 24.251519,-65.252819 -24.251441,-65.252844 - 24.250929)))



Handwritten signatures and initials: An, CZ, and other marks.





Congreso de la Nación

13-PE-22  
OD 304  
461



3216	Coraya	Jujuy	Dr. Manuel Belgrano	San Salvador De Jujuy	(((-65.25357 -24.247668,-65.253314 - 24.247632,-65.253277 -24.247399,-65.253028 - 24.247415,-65.253043 -24.247546,-65.252878 - 24.247561,-65.252776 -24.247843,-65.252775 - 24.247886,-65.252878 -24.247905,-65.25291 - 24.247778,-65.253186 -24.247743,-65.253565 - 24.247773,-65.25357 -24.247668)))
3217	Las Lagunas	Jujuy	Dr. Manuel Belgrano	San Salvador De Jujuy	(((-65.252627 -24.249619,-65.25279 - 24.248784,-65.251924 -24.248662,-65.251907 - 24.248543,-65.25194 -24.248102,-65.251511 - 24.248035,-65.251546 -24.248339,-65.251889 - 24.249178,-65.251606 -24.249273,-65.251544 - 24.24966,-65.251552 -24.249741,-65.251586 - 24.249822,-65.251608 -24.249887,-65.252571 - 24.250066,-65.252627 -24.249619)))
3218	Cuatro de Agosto 2	Jujuy	Dr. Manuel Belgrano	San Salvador De Jujuy	(((-65.253549 -24.245731,-65.254313 - 24.246089,-65.253868 -24.24692,-65.253347 - 24.247053,-65.252738 -24.247073,-65.251766 - 24.246693,-65.250925 -24.247003,-65.250682 - 24.246899,-65.25034 -24.247047,-65.24998 - 24.24732,-65.248764 -24.247561,-65.248196 - 24.247366,-65.249355 -24.246828,-65.249516 - 24.246955,-65.250031 -24.246172,-65.250127 - 24.245996,-65.250406 -24.246094,-65.250524 - 24.24582,-65.250964 -24.245575,-65.25149 - 24.244822,-65.251323 -24.244577,-65.251557 - 24.244367,-65.252296 -24.244712,-65.252458 - 24.244475,-65.252598 -24.244533,-65.252984 - 24.243888,-65.252887 -24.243822,-65.253089 - 24.243476,-65.253921 -24.24386,-65.252993 - 24.245549,-65.252537 -24.245343,-65.252173 - 24.245969,-65.253136 -24.246374,-65.253549 - 24.245731)))
3219	San José Bajo Vialidad	Jujuy	Humahuaca	Humahuaca	(((-65.348343 -23.215352,-65.347899 - 23.214426,-65.347762 -23.214459,-65.348094 - 23.215446,-65.348343 -23.215352)))
3220	Mirador 1	Jujuy	Humahuaca	Humahuaca	(((-65.341232 -23.209819,-65.341268 - 23.208949,-65.339779 -23.208918,-65.338748 - 23.208963,-65.338255 -23.209215,-65.338254 - 23.209511,-65.338437 -23.209573,-65.338494 - 23.209763,-65.339548 -23.209817,-65.339534 - 23.21,-65.339371 -23.210042,-65.339338 - 23.210244,-65.33925 -23.210389,-65.339636 - 23.210833,-65.340243 -23.210856,-65.340224 - 23.210544,-65.339764 -23.210434,-65.339656 - 23.209984,-65.339592 -23.209967,-65.339611 - 23.2098,-65.340067 -23.20977,-65.341232 - 23.209819)))
3221	Quebrada La Cancha	Jujuy	Humahuaca	Humahuaca	(((-65.351693 -23.207502,-65.351441 - 23.207486,-65.351274 -23.207543,-65.351053 - 23.207925,-65.350803 -23.208305,-65.350186 - 23.208982,-65.349627 -23.209393,-65.349683 - 23.209467,-65.350754 -23.209035,-65.351439 - 23.208245,-65.351693 -23.207502)))
3222	Siete de Agosto	Jujuy	Humahuaca	Humahuaca	(((-65.348593 -23.212677,-65.348818 - 23.212626,-65.348913 -23.212101,-65.348893 - 23.211727,-65.349193 -23.211349,-65.349206 -



Handwritten signatures and initials.



Congreso de la Nación

13-PE-22  
OD 304  
462

					23.211135,-65.349264 -23.21097,-65.349557 - 23.210861,-65.349644 -23.210642,-65.349785 - 23.209727,-65.349639 -23.209588,-65.349359 - 23.209705,-65.349423 -23.209923,-65.349445 - 23.210162,-65.349389 -23.210431,-65.348908 - 23.210941,-65.348775 -23.211296,-65.348723 - 23.211493,-65.348396 -23.211688,-65.348593 - 23.212677)))
3223	La Soledad	Jujuy	Humahuaca	Humahuaca	((((-65.359911 -23.189684,-65.359515 - 23.189788,-65.359123 -23.189732,-65.358602 - 23.189552,-65.358508 -23.189719,-65.359129 - 23.189955,-65.359078 -23.190263,-65.357793 - 23.190307,-65.357389 -23.191411,-65.357919 - 23.191562,-65.358332 -23.190478,-65.359097 - 23.190438,-65.359176 -23.189962,-65.359621 - 23.189981,-65.359973 -23.189839,-65.359911 - 23.189684)))
3226	Mirador 2	Jujuy	Humahuaca	Humahuaca	((((-65.338821 -23.207835,-65.338155 - 23.20768,-65.337982 -23.207648,-65.337818 - 23.207669,-65.337586 -23.207788,-65.337561 - 23.208027,-65.337982 -23.208088,-65.337948 - 23.208216,-65.338177 -23.208239,-65.338028 - 23.208578,-65.338298 -23.208753,-65.338507 - 23.208763,-65.338668 -23.208665,-65.339506 - 23.208812,-65.339611 -23.208908,-65.340843 - 23.20889,-65.34087 -23.208722,-65.340902 - 23.208613,-65.340745 -23.2086,-65.340574 - 23.208567,-65.340581 -23.208447,-65.339818 - 23.208209,-65.338821 -23.207835)))
3227	Pasaje Urquiza	Jujuy	Yaví	La Quiaca	((((-65.595031 -22.108247,-65.594875 - 22.108222,-65.594704 -22.10939,-65.594869 - 22.109425,-65.594648 -22.111052,-65.594518 - 22.111052,-65.594497 -22.111394,-65.594822 - 22.111417,-65.595025 -22.10957,-65.594883 - 22.109548,-65.594893 -22.109382,-65.595031 - 22.108247)))
3228	17 Hectáreas	Jujuy	Dr. Manuel Belgrano	San Salvador De Jujuy	((((-65.231447 -24.257028,-65.231373 - 24.256762,-65.231129 -24.256605,-65.230852 - 24.256696,-65.230987 -24.256856,-65.231453 - 24.258343,-65.233046 -24.25791,-65.232726 - 24.256903,-65.231998 -24.257113,-65.23193 - 24.256916,-65.231447 -24.257028)))
3229	Barrio Imperio	Jujuy	Dr. Manuel Belgrano	San Salvador De Jujuy	((((-65.234836 -24.257915,-65.234715 - 24.257656,-65.234403 -24.257442,-65.234177 - 24.257343,-65.233425 -24.25752,-65.233244 - 24.256964,-65.233075 -24.256736,-65.233031 - 24.256621,-65.232949 -24.256572,-65.232845 - 24.256561,-65.232586 -24.256592,-65.23269 - 24.256913,-65.232726 -24.256903,-65.233046 - 24.25791,-65.232994 -24.257924,-65.233141 - 24.25839,-65.234836 -24.257915)))
3230	Che Guevara	Jujuy	Dr. Manuel Belgrano	San Salvador De Jujuy	((((-65.239733 -24.258537,-65.240854 - 24.257084,-65.240645 -24.256986,-65.239765 - 24.257803,-65.239883 -24.257886,-65.239363 - 24.25839,-65.238467 -24.257823,-65.23829 - 24.258057,-65.239266 -24.258693,-65.239524 - 24.258419,-65.239733 -24.258537)))



*[Handwritten signatures and initials]*



Congreso de la Nación

13-PE-22  
OD 304  
463



3231	La Bombonera	Jujuy	Palpalá	Palpalá	(((-65.223174 -24.254809,-65.223035 - 24.254816,-65.223015 -24.254721,-65.222852 - 24.254763,-65.222831 -24.254869,-65.222515 - 24.254975,-65.222708 -24.255698,-65.222756 - 24.25595,-65.22288 -24.255937,-65.222889 - 24.255744,-65.222939 -24.255696,-65.22299 - 24.255246,-65.223066 -24.255191,-65.223192 - 24.254994,-65.223174 -24.254809)))
3232	El Mirador Bis	Jujuy	Dr. Manuel Belgrano	San Salvador De Jujuy	(((-65.245414 -24.252974,-65.244254 - 24.253299,-65.244612 -24.254491,-65.244693 - 24.254466,-65.245081 -24.254394,-65.245257 - 24.254374,-65.245825 -24.254197,-65.245645 - 24.253787,-65.245598 -24.25344,-65.245414 - 24.252974)))
3233	Mirador 2	Jujuy	Dr. Manuel Belgrano	San Salvador De Jujuy	(((-65.245745 -24.253372,-65.245598 - 24.25344,-65.245645 -24.253787,-65.245825 - 24.254197,-65.245257 -24.254374,-65.245081 - 24.254394,-65.244693 -24.254466,-65.244612 - 24.254491,-65.244884 -24.25531,-65.247864 - 24.254412,-65.247882 -24.253223,-65.24629 - 24.253235,-65.245957 -24.253298,-65.245745 - 24.253372)))
3235	Aeroclub	Jujuy	Dr. Manuel Belgrano	San Salvador De Jujuy	(((-65.271357 -24.234086,-65.271879 - 24.235522,-65.26831 -24.236562,-65.268407 - 24.236827,-65.263365 -24.238374,-65.263061 - 24.237639,-65.263252 -24.237581,-65.263023 - 24.236905,-65.262784 -24.236969,-65.262726 - 24.236854,-65.256427 -24.238814,-65.256208 - 24.239222,-65.256209 -24.239467,-65.256363 - 24.239855,-65.256575 -24.240188,-65.256873 - 24.240428,-65.256425 -24.240522,-65.256271 - 24.240724,-65.256316 -24.240916,-65.256389 - 24.241088,-65.256775 -24.241449,-65.257049 - 24.241347,-65.257412 -24.241268,-65.25764 - 24.241211,-65.257946 -24.241082,-65.258272 - 24.241227,-65.258565 -24.241253,-65.270524 - 24.237491,-65.270865 -24.238137,-65.27204 - 24.237661,-65.272403 -24.237681,-65.272624 - 24.237662,-65.272605 -24.237767,-65.272793 - 24.237935,-65.273354 -24.237454,-65.273279 - 24.237398,-65.273801 -24.23673,-65.274094 - 24.236992,-65.274716 -24.236395,-65.274689 - 24.236293,-65.27512 -24.23624,-65.274988 - 24.235131,-65.275058 -24.234069,-65.274424 - 24.23391,-65.274281 -24.233872,-65.273496 - 24.233915,-65.273419 -24.233963,-65.272905 - 24.233939,-65.272402 -24.233947,-65.272131 - 24.233876,-65.271941 -24.233896,-65.271357 - 24.234086)))
3236	San Roque	Jujuy	Palpalá	Palpalá	(((-65.197334 -24.263885,-65.197419 - 24.263718,-65.19735 -24.263604,-65.198023 - 24.262517,-65.196302 -24.261049,-65.195822 - 24.261412,-65.195618 -24.261758,-65.195699 - 24.261955,-65.195655 -24.262599,-65.195907 - 24.262985,-65.196166 -24.263233,-65.195758 - 24.263611,-65.195316 -24.263275,-65.194588 - 24.263929,-65.194688 -24.264189,-65.194955 - 24.264437,-65.194758 -24.264675,-65.194916 - 24.264999,-65.195487 -24.265411,-65.19569 - 24.265428,-65.19589 -24.26529,-65.19598 - 24.265271,-65.196632 -24.264685,-65.197334 -



Handwritten signatures and initials.



Congreso de la Nación

13-PE-22  
OD 304  
464



					24.263885)))
3237	El Duraznito	Jujuy	San Antonio	Los Alisos	(((−65.272722 −24.269058,−65.273287 −24.268851,−65.273347 −24.268959,−65.273999 −24.268673,−65.273795 −24.268239,−65.273375 −24.267999,−65.272991 −24.267901,−65.272652 −24.268008,−65.272603 −24.267919,−65.272257 −24.268039,−65.272722 −24.269058)))
3238	Laura Ruth Navea	Jujuy	San Antonio	Los Alisos	(((−65.272235 −24.269898,−65.271914 −24.268997,−65.271539 −24.268382,−65.271149 −24.267896,−65.270401 −24.268045,−65.269558 −24.267869,−65.269281 −24.267854,−65.268975 −24.267929,−65.26846 −24.26819,−65.267737 −24.268156,−65.267636 −24.268236,−65.267877 −24.269185,−65.268196 −24.269217,−65.268252 −24.270116,−65.269482 −24.270055,−65.270087 −24.27015,−65.270357 −24.270159,−65.271688 −24.270075,−65.272235 −24.269898)))
3239	Alberdi	Jujuy	Dr. Manuel Belgrano	San Salvador De Jujuy	(((−65.267451 −24.198885,−65.266276 −24.197804,−65.266062 −24.197975,−65.266163 −24.198082,−65.265745 −24.198454,−65.265595 −24.198298,−65.264817 −24.199081,−65.265155 −24.199369,−65.265321 −24.199242,−65.266169 −24.199991,−65.266487 −24.199718,−65.266392 −24.199633,−65.266731 −24.199359,−65.266818 −24.199438,−65.267451 −24.198885)))
3240	Pedrito 2	Jujuy	Dr. Manuel Belgrano	San Salvador De Jujuy	(((−65.273362 −24.197247,−65.273518 −24.197104,−65.27408 −24.197628,−65.273911 −24.197815,−65.274389 −24.198255,−65.274527 −24.198132,−65.274897 −24.198467,−65.274801 −24.198619,−65.275069 −24.198811,−65.275193 −24.198708,−65.275463 −24.198956,−65.275312 −24.199135,−65.2758 −24.199525,−65.277506 −24.197759,−65.275211 −24.195662,−65.274188 −24.196529,−65.273861 −24.196231,−65.273041 −24.196954,−65.273362 −24.197247)))
3241	Costa Esperanza	Jujuy	Dr. Manuel Belgrano	San Salvador De Jujuy	(((−65.309709 −24.19887,−65.310005 −24.199595,−65.309922 −24.199789,−65.309978 −24.199947,−65.310494 −24.199659,−65.311275 −24.199038,−65.311824 −24.198562,−65.312455 −24.198443,−65.313552 −24.198241,−65.313689 −24.198592,−65.315206 −24.197888,−65.314674 −24.197763,−65.314267 −24.197727,−65.31398 −24.197765,−65.311553 −24.198292,−65.311125 −24.198637,−65.311195 −24.198761,−65.311075 −24.198807,−65.310837 −24.198484,−65.310315 −24.198704,−65.309709 −24.19887)))
3242	Xibi Xibi	Jujuy	Dr. Manuel Belgrano	San Salvador De Jujuy	(((−65.317092 −24.191167,−65.320517 −24.192217,−65.32068 −24.191956,−65.320615 −24.191753,−65.320411 −24.191707,−65.320266 −24.191841,−65.317953 −24.191135,−65.317192 −24.190903,−65.317092 −24.191167)))
3243	Finca Escaro 2	Jujuy	Dr. Manuel Belgrano	San Salvador De Jujuy	(((−65.318695 −24.19086,−65.318562 −24.190647,−65.318344 −24.190512,−65.318134 −24.190464,−65.317938 −24.190464,−65.317843 −24.190495,−65.317411 −24.190411,−65.316838 −



Handwritten signatures and initials.



Congreso de la Nación

13-PE-22  
OD 304  
465



					24.190165,-65.316356 -24.189994,-65.315664 - 24.189824,-65.315586 -24.190095,-65.316112 - 24.190292,-65.316561 -24.190434,-65.31688 - 24.190559,-65.317411 -24.190789,-65.317791 - 24.190837,-65.318118 -24.190881,-65.318555 - 24.191079,-65.318695 -24.19086)))
3244	Ciudad de Nieva	Jujuy	Dr. Manuel Belgrano	San Salvador De Jujuy	(((65.326393 -24.186624,-65.325712 - 24.18684,-65.325484 -24.186925,-65.325396 - 24.186888,-65.324763 -24.186951,-65.3241 - 24.187267,-65.324304 -24.187584,-65.324224 - 24.187633,-65.323606 -24.188025,-65.323815 - 24.18835,-65.324789 -24.187732,-65.324983 - 24.187645,-65.325235 -24.187437,-65.326511 - 24.186893,-65.326393 -24.186624)))
3245	Tres de Agosto	Jujuy	Dr. Manuel Belgrano	San Salvador De Jujuy	(((65.353399 -24.177035,-65.351939 - 24.177414,-65.352098 -24.178038,-65.351043 - 24.178247,-65.350765 -24.177151,-65.350111 - 24.177204,-65.348811 -24.177531,-65.347573 - 24.178267,-65.345857 -24.179278,-65.344234 - 24.179016,-65.344069 -24.180087,-65.343568 - 24.180205,-65.34363 -24.18056,-65.34387 - 24.1808,-65.344079 -24.180806,-65.344343 - 24.180513,-65.34464 -24.180466,-65.345133 - 24.180462,-65.34567 -24.180503,-65.347957 - 24.179615,-65.350658 -24.178505,-65.352391 - 24.178149,-65.353741 -24.177702,-65.353399 - 24.177035)))
3246	Huayco Chico	Jujuy	Dr. Manuel Belgrano	San Salvador De Jujuy	(((65.346344 -24.174593,-65.346408 - 24.174716,-65.348121 -24.173924,-65.348274 - 24.174172,-65.349142 -24.173843,-65.349284 - 24.174036,-65.34947 -24.173925,-65.34911 - 24.173468,-65.34808 -24.173877,-65.348017 - 24.173783,-65.347853 -24.173863,-65.347783 - 24.173881,-65.346344 -24.174593)))
3247	Sagrado Corazón	Jujuy	Dr. Manuel Belgrano	San Salvador De Jujuy	(((65.335439 -24.170787,-65.335011 - 24.170894,-65.334988 -24.17135,-65.33356 - 24.17139,-65.333045 -24.171257,-65.33303 - 24.170986,-65.332975 -24.170604,-65.331845 - 24.170868,-65.331898 -24.171209,-65.330988 - 24.17159,-65.330069 -24.171714,-65.329799 - 24.171888,-65.32881 -24.172119,-65.328213 - 24.172345,-65.328181 -24.172722,-65.328394 - 24.172938,-65.329008 -24.173031,-65.329509 - 24.172738,-65.330641 -24.172407,-65.331682 - 24.172125,-65.332225 -24.171832,-65.332838 - 24.171724,-65.334817 -24.171858,-65.335499 - 24.171649,-65.335439 -24.170787)))
3248	Dos de Agosto	Jujuy	El Carmen	Monterrico	(((65.160464 -24.439937,-65.160916 - 24.439861,-65.160715 -24.438668,-65.160436 - 24.438726,-65.160135 -24.438903,-65.160012 - 24.439077,-65.159941 -24.439234,-65.160243 - 24.439697,-65.160429 -24.439667,-65.160464 - 24.439937)))
3249	Virgen de Guadalupe	Jujuy	El Carmen	Monterrico	(((65.161117 -24.437207,-65.161473 - 24.437144,-65.161497 -24.437042,-65.161455 - 24.436814,-65.161414 -24.436808,-65.161359 - 24.436528,-65.161306 -24.436522,-65.161242 -



Handwritten signatures and initials.



Congreso de la Nación

13-PE-22  
OD 304  
466



					24.436167,-65.160283 -24.436306,-65.160473 - 24.437265,-65.161117 -24.437207)))
3250	Mina Puloy	Jujuy	San Pedro	San Pedro De Jujuy	((( -64.887716 -24.239909,-64.888194 - 24.239521,-64.886994 -24.238336,-64.886789 - 24.238017,-64.886491 -24.238119,-64.886429 - 24.238277,-64.886482 -24.238496,-64.886493 - 24.238665,-64.886791 -24.239089,-64.886389 - 24.239331,-64.88669 -24.239773,-64.886991 - 24.239578,-64.887201 -24.239775,-64.887441 - 24.239645,-64.887716 -24.239909)))
3251	El Triángulo	Jujuy	Ledesma	Libertador General San Martín	((( -64.797883 -23.794753,-64.796768 - 23.794636,-64.796586 -23.794715,-64.795988 - 23.795094,-64.795491 -23.795229,-64.794066 - 23.795077,-64.79701 -23.802474,-64.797264 - 23.802544,-64.797883 -23.794753)))
3252	Nueve de Julio	Jujuy	Dr. Manuel Belgrano	San Salvador De Jujuy	((( -65.292398 -24.174394,-65.291797 - 24.174079,-65.291703 -24.173969,-65.291728 - 24.173803,-65.291788 -24.173824,-65.29191 - 24.173802,-65.292031 -24.173746,-65.292107 - 24.173679,-65.292168 -24.173634,-65.292309 - 24.173577,-65.292374 -24.173549,-65.293044 - 24.171097,-65.293465 -24.16945,-65.294013 - 24.16952,-65.293901 -24.170331,-65.293662 - 24.171203,-65.293602 -24.171651,-65.293595 - 24.172215,-65.293509 -24.172364,-65.293468 - 24.172613,-65.293277 -24.1728,-65.293095 - 24.173475,-65.292924 -24.173878,-65.29263 - 24.174173,-65.292398 -24.174394)))
3253	Primero de Agosto	Jujuy	Dr. Manuel Belgrano	San Salvador De Jujuy	((( -65.272112 -24.244864,-65.271979 - 24.244417,-65.271788 -24.244473,-65.271768 - 24.244434,-65.271318 -24.244568,-65.271519 - 24.245041,-65.272112 -24.244864)))
3254	Finca Escaro	Jujuy	Dr. Manuel Belgrano	San Salvador De Jujuy	((( -65.328273 -24.193381,-65.328407 - 24.193179,-65.32823 -24.192945,-65.327672 - 24.192614,-65.327437 -24.19255,-65.327323 - 24.192631,-65.326508 -24.192426,-65.326173 - 24.192101,-65.32553 -24.191772,-65.325277 - 24.191659,-65.325054 -24.191693,-65.324848 - 24.191649,-65.324662 -24.191632,-65.324478 - 24.191745,-65.324445 -24.191842,-65.324534 - 24.192296,-65.326215 -24.192994,-65.326472 - 24.192499,-65.327149 -24.192642,-65.326916 - 24.193148,-65.327737 -24.19343,-65.327895 - 24.193176,-65.328273 -24.193381)))
3255	Los Alisos	Jujuy	Palpalá	Palpalá	((( -65.20487 -24.282102,-65.205171 - 24.282068,-65.205184 -24.280254,-65.205045 - 24.278214,-65.205943 -24.278129,-65.205969 - 24.277757,-65.207237 -24.27787,-65.208578 - 24.277801,-65.209167 -24.277795,-65.209406 - 24.27787,-65.209648 -24.278088,-65.210405 - 24.278657,-65.211134 -24.278859,-65.211226 - 24.279573,-65.210898 -24.279603,-65.210813 - 24.279093,-65.21043 -24.279086,-65.209997 - 24.27905,-65.210178 -24.27956,-65.209709 - 24.279679,-65.209431 -24.279111,-65.209132 - 24.2791,-65.209086 -24.280065,-65.209873 - 24.280274,-65.209848 -24.280606,-65.210224 -



*[Handwritten signatures and initials]*



Congreso de la Nación

13-PE-22  
OD 304  
467



					24.280507,-65.210384 -24.281132,-65.209741 - 24.281313,-65.209658 -24.281107,-65.208943 - 24.281279,-65.208856 -24.281018,-65.208319 - 24.281246,-65.207937 -24.280595,-65.20763 - 24.280631,-65.206952 -24.280929,-65.206999 - 24.281878,-65.20712 -24.282217,-65.207627 - 24.282665,-65.207434 -24.282855,-65.207093 - 24.282593,-65.205923 -24.282988,-65.20517 - 24.283195,-65.20487 -24.282102)))
3256	San Martin	Jujuy	El Carmen	Monterrico	(((-65.156969 -24.439439,-65.156058 - 24.439425,-65.156159 -24.44137,-65.156403 - 24.442931,-65.156852 -24.4429,-65.157473 - 24.442731,-65.157269 -24.441499,-65.156723 - 24.441572,-65.156683 -24.44117,-65.157192 - 24.4411,-65.156969 -24.439439)))
3257	Barrio La Candelaria	Jujuy	Dr. Manuel Belgrano	San Salvador De Jujuy	(((-65.267196 -24.178729,-65.266803 - 24.178555,-65.267101 -24.178073,-65.266338 - 24.177654,-65.266073 -24.177476,-65.265941 - 24.1772,-65.265636 -24.177254,-65.265364 - 24.17705,-65.264982 -24.177112,-65.264724 - 24.177185,-65.264755 -24.177333,-65.264872 - 24.177381,-65.264994 -24.177513,-65.265027 - 24.177719,-65.265325 -24.177864,-65.265462 - 24.178137,-65.265619 -24.178254,-65.266057 - 24.178643,-65.266167 -24.178547,-65.266697 - 24.178915,-65.266836 -24.178809,-65.267095 - 24.178926,-65.267196 -24.178729)))
3258	Río Grande	Jujuy	Dr. Manuel Belgrano	San Salvador De Jujuy	(((-65.287384 -24.186646,-65.289787 - 24.184942,-65.29074 -24.184292,-65.291892 - 24.183562,-65.292429 -24.183297,-65.293124 - 24.18299,-65.295424 -24.182001,-65.296089 - 24.181723,-65.295974 -24.181502,-65.294537 - 24.18211,-65.293892 -24.18239,-65.292638 - 24.182933,-65.291975 -24.183223,-65.291586 - 24.183473,-65.290141 -24.184368,-65.289614 - 24.184721,-65.288835 -24.185368,-65.287205 - 24.186477,-65.287384 -24.186646)))
3259	Avenida Wollmann Barrio Los Ceibos	Jujuy	Ledesma	Libertador General San Martin	(((-64.785033 -23.812741,-64.784097 - 23.811956,-64.782482 -23.810413,-64.781801 - 23.809454,-64.780643 -23.806689,-64.780497 - 23.806587,-64.780153 -23.805684,-64.779912 - 23.805775,-64.780532 -23.807412,-64.78132 - 23.809081,-64.782005 -23.81021,-64.782404 - 23.810681,-64.782772 -23.811155,-64.784825 - 23.812974,-64.785033 -23.812741)))
3260	Cinco de Agosto	Jujuy	Dr. Manuel Belgrano	San Salvador De Jujuy	(((-65.294299 -24.165221,-65.293986 - 24.165226,-65.293974 -24.1646,-65.293964 - 24.164329,-65.293936 -24.164255,-65.293887 - 24.164194,-65.293833 -24.164165,-65.293777 - 24.16415,-65.293741 -24.164137,-65.293729 - 24.163896,-65.293653 -24.163893,-65.293636 - 24.163328,-65.29349 -24.163308,-65.293367 - 24.16316,-65.293029 -24.162752,-65.292964 - 24.162711,-65.292867 -24.162711,-65.292861 - 24.162595,-65.292901 -24.162512,-65.293314 - 24.162313,-65.293474 -24.162464,-65.293867 - 24.162982,-65.294023 -24.163204,-65.294121 - 24.163373,-65.294223 -24.163658,-65.294324 - 24.16395,-65.294373 -24.164102,-65.29437 -



*Ju CL*  
*SL 8*



Congreso de la Nación

13-PE-22  
OD 304  
468



					24.164592,-65.294299 -24.165221)))
3261	El Milagro	Jujuy	Dr. Manuel Belgrano	San Salvador De Jujuy	((( -65.251574 -24.249887,-65.25055 -24.249873,-65.250467 -24.250253,-65.250487 -24.250871,-65.251566 -24.250879,-65.251574 -24.249887)))
3262	Villa Angola	Jujuy	Dr. Manuel Belgrano	San Salvador De Jujuy	((( -65.331355 -24.178326,-65.330799 -24.178158,-65.330046 -24.178178,-65.329574 -24.178232,-65.327991 -24.178445,-65.32796 -24.178361,-65.32661 -24.178494,-65.32664 -24.178815,-65.327112 -24.178741,-65.327144 -24.178845,-65.327643 -24.178819,-65.327649 -24.178683,-65.32837 -24.178599,-65.328403 -24.178689,-65.329348 -24.17854,-65.33035 -24.178415,-65.330648 -24.178451,-65.330662 -24.178514,-65.330859 -24.178533,-65.330921 -24.178491,-65.331309 -24.17854,-65.331355 -24.178326)))
3263	Las Tipas	Jujuy	Palpalá	Palpalá	((( -65.224445 -24.277297,-65.224382 -24.277308,-65.222589 -24.277668,-65.221475 -24.277915,-65.221722 -24.278861,-65.223067 -24.278504,-65.223037 -24.278353,-65.223327 -24.278284,-65.223285 -24.278012,-65.22452 -24.277749,-65.224445 -24.277297)))
3264	Isla de Villa San Martín	Jujuy	Dr. Manuel Belgrano	San Salvador De Jujuy	((( -65.317036 -24.176126,-65.316353 -24.176227,-65.3164 -24.176765,-65.316013 -24.176783,-65.315972 -24.17636,-65.315511 -24.176375,-65.315507 -24.176275,-65.313021 -24.176336,-65.31305 -24.176774,-65.313083 -24.176773,-65.313086 -24.176893,-65.313101 -24.176951,-65.313117 -24.176988,-65.313128 -24.177167,-65.313361 -24.177134,-65.313375 -24.177205,-65.313469 -24.177191,-65.313465 -24.177165,-65.313563 -24.177153,-65.31357 -24.177209,-65.313778 -24.17717,-65.313757 -24.177089,-65.313851 -24.177076,-65.313845 -24.177049,-65.314033 -24.177042,-65.314043 -24.177098,-65.31429 -24.177079,-65.314326 -24.177065,-65.314325 -24.177051,-65.314351 -24.177043,-65.314491 -24.177032,-65.314482 -24.176968,-65.314543 -24.176957,-65.314542 -24.176946,-65.314604 -24.176934,-65.314611 -24.17696,-65.314804 -24.176935,-65.314799 -24.17685,-65.315015 -24.176841,-65.315018 -24.176923,-65.315111 -24.176915,-65.315219 -24.176874,-65.315218 -24.176859,-65.315379 -24.176836,-65.315385 -24.176875,-65.315692 -24.176882,-65.315722 -24.177091,-65.315683 -24.177134,-65.315924 -24.177282,-65.31597 -24.177241,-65.316041 -24.177335,-65.316233 -24.177383,-65.31624 -24.177415,-65.316345 -24.177398,-65.316366 -24.177515,-65.316428 -24.177321,-65.316485 -24.177558,-65.316436 -24.177625,-65.316473 -24.177652,-65.316492 -24.177656,-65.316501 -24.177642,-65.31656 -24.177661,-65.316552 -24.177674,-65.316728 -24.177745,-65.316761 -24.177674,-65.316903 -24.177686,-65.316894 -24.177768,-65.316844 -24.177763,-65.316843 -24.177798,-65.317024 -24.177823,-65.317022 -24.17763,-65.31717 -24.177618,-65.317036 -24.176126)))



Handwritten signatures and initials.






Congreso de la Nación

13-PE-22  
OD 304  
469



3265	Veinticinco de Mayo	Jujuy	San Pedro	San Pedro De Jujuy	(((64.885876 -24.235418,-64.886391 - 24.235005,-64.886031 -24.234626,-64.886193 - 24.234506,-64.885505 -24.233785,-64.886181 - 24.233241,-64.885195 -24.232203,-64.883933 - 24.233296,-64.885876 -24.235418)))
3266	Los Molinos Sector 2	Jujuy	Dr. Manuel Belgrano	San Pablo De Reyes	(((65.360586 -24.168212,-65.3608 -24.168347,- 65.361039 -24.168261,-65.361031 -24.168154,- 65.361949 -24.167705,-65.36197 -24.167624,- 65.36353 -24.16684,-65.364365 -24.166564,- 65.36623 -24.165929,-65.368539 -24.165146,- 65.369015 -24.16505,-65.369231 -24.165037,- 65.370506 -24.164573,-65.370691 -24.164446,- 65.373887 -24.163313,-65.374759 -24.162999,- 65.374587 -24.162744,-65.373966 -24.162927,- 65.372856 -24.163333,-65.370805 -24.164031,- 65.370723 -24.164077,-65.368064 -24.164974,- 65.36567 -24.165787,-65.364568 -24.166161,- 65.363163 -24.166667,-65.36167 -24.16737,- 65.361757 -24.167508,-65.360838 -24.167925,- 65.360586 -24.168212)))
3267	Obrero	Jujuy	Dr. Manuel Belgrano	San Salvador De Jujuy	(((65.287341 -24.168548,-65.286281 - 24.168724,-65.285613 -24.16873,-65.28554 - 24.167804,-65.285872 -24.167792,-65.28597 - 24.167379,-65.286029 -24.16639,-65.286528 - 24.166368,-65.286596 -24.166283,-65.286975 - 24.166263,-65.287717 -24.166331,-65.287549 - 24.16423,-65.287485 -24.163412,-65.286608 - 24.163629,-65.286657 -24.16417,-65.284989 - 24.164081,-65.28494 -24.164609,-65.284849 - 24.164805,-65.284853 -24.165762,-65.284707 - 24.165963,-65.284961 -24.168229,-65.285157 - 24.169161,-65.284903 -24.169195,-65.284652 - 24.168852,-65.284473 -24.168446,-65.284731 - 24.167975,-65.284409 -24.167315,-65.283925 - 24.166873,-65.283785 -24.166956,-65.283355 - 24.166619,-65.282509 -24.165333,-65.28191 - 24.16575,-65.282606 -24.167149,-65.28375 - 24.168367,-65.284207 -24.168857,-65.28435 - 24.169314,-65.28477 -24.170055,-65.28518 - 24.170216,-65.285305 -24.170781,-65.28548 - 24.17104,-65.28576 -24.171232,-65.286686 - 24.171328,-65.287567 -24.171282,-65.287525 - 24.170719,-65.287219 -24.170746,-65.287197 - 24.170343,-65.287487 -24.170286,-65.28739 - 24.169721,-65.287341 -24.168548)))
3268	Loteo Barcena Sur	Jujuy	Dr. Manuel Belgrano	San Salvador De Jujuy	(((65.261346 -24.205661,-65.261379 - 24.205674,-65.263054 -24.204067,-65.264407 - 24.202567,-65.264197 -24.202343,-65.265266 - 24.201366,-65.265075 -24.20113,-65.266145 - 24.200167,-65.265517 -24.199628,-65.26481 - 24.200218,-65.264392 -24.200736,-65.264555 - 24.200904,-65.263613 -24.201859,-65.262973 - 24.20262,-65.26253 -24.203233,-65.262192 - 24.203537,-65.26147 -24.204105,-65.2617 - 24.204412,-65.261276 -24.204788,-65.261125 - 24.204607,-65.260726 -24.204978,-65.261139 - 24.205387,-65.261346 -24.205661)))
3269	Las Tipas 2	Jujuy	Palpalá	Palpalá	(((65.224413 -24.272223,-65.221852 - 24.27286,-65.22286 -24.277529,-65.224394 - 24.277272,-65.224284 -24.276762,-65.225593 - 24.276501,-65.225209 -24.275007,-65.224413 -



*Handwritten signatures and initials*



Congreso de la Nación

13-PE-22  
OD 304  
470



					24.272223)))
3270	Barrio Treintaiuno de Septiembre	Jujuy	El Carmen	Perico	((( -65.159387 -24.403366, -65.159113 -24.402166, -65.157358 -24.402476, -65.15768 -24.403715, -65.159387 -24.403366)))
3271	Loteo Sola	Jujuy	El Carmen	Perico	((( -65.127158 -24.366378, -65.127441 -24.366375, -65.127552 -24.366222, -65.127586 -24.365969, -65.127521 -24.365712, -65.126984 -24.365861, -65.126777 -24.365363, -65.12711 -24.365262, -65.127043 -24.365104, -65.126703 -24.365127, -65.126557 -24.364925, -65.126413 -24.364818, -65.125808 -24.364742, -65.125612 -24.364905, -65.126485 -24.365622, -65.126068 -24.366053, -65.126221 -24.366204, -65.126181 -24.366266, -65.12671 -24.36679, -65.127158 -24.366378)))
3272	Villa Unión	Córdoba	Capital	Córdoba Capital	((( -64.263904 -31.426722, -64.263887 -31.420563, -64.263808 -31.420487, -64.261534 -31.420475, -64.261558 -31.422967, -64.261084 -31.425152, -64.263904 -31.426722)))
3273	Cañada del Manantial Zona Sur	Córdoba	Capital	Córdoba Capital	((( -64.193299 -31.499502, -64.195186 -31.499488, -64.195053 -31.498263, -64.193252 -31.498288, -64.193299 -31.499502)))
3274	Grilli	Mendoza	Guaymallén	Los Corralitos	((( -68.682203 -32.863817, -68.6801 -32.863428, -68.680108 -32.864606, -68.678032 -32.864127, -68.678128 -32.862883, -68.676759 -32.862615, -68.676727 -32.865623, -68.674807 -32.865288, -68.674753 -32.868547, -68.675363 -32.86876, -68.676838 -32.86853, -68.678201 -32.869963, -68.680432 -32.869334, -68.681402 -32.86679, -68.683301 -32.867233, -68.682203 -32.863817)))
3275	Las Chipicas	Mendoza	Guaymallén	Puente De Hierro	((( -68.674733 -32.888827, -68.674495 -32.887583, -68.67252 -32.887856, -68.671635 -32.888016, -68.67193 -32.889218, -68.674733 -32.888827)))
3276	Cuadro Estación	Mendoza	Maipú	Rodeo Del Medio	((( -68.685556 -32.996078, -68.685857 -32.996506, -68.689012 -32.995411, -68.688751 -32.995124, -68.688659 -32.994919, -68.685556 -32.996078)))
3277	Urbanizadora del Oeste 2	Mendoza	Las Heras	Las Heras	((( -68.847421 -32.835149, -68.845567 -32.832756, -68.845015 -32.83285, -68.84545 -32.833304, -68.846277 -32.83501, -68.846635 -32.835097, -68.846805 -32.835263, -68.847421 -32.835149)))
3278	San Martin Fabrega	Mendoza	Las Heras	Las Heras	((( -68.813425 -32.840184, -68.812586 -32.840207, -68.812691 -32.840836, -68.813585 -32.840788, -68.813425 -32.840184)))
3279	Por un futuro	Mendoza	Las Heras	Panquehua	((( -68.835138 -32.835339, -68.835585 -32.837252, -68.835941 -32.837475, -68.836232 -



*Handwritten signatures and initials: "du CZ" and "J" with a flourish.*



Congreso de la Nación

13-PE-22  
OD 304  
471



	mejor				32.837421,-68.83618 -32.837174,-68.836596 - 32.837091,-68.836549 -32.836752,-68.836354 - 32.836019,-68.836174 -32.836085,-68.835902 - 32.83622,-68.83574 -32.835844,-68.835624 - 32.835333,-68.835138 -32.835339)))
3280	Callejón González y San Martin	Mendoza	Las Heras	Las Heras	(((68.825529 -32.800294,-68.825571 - 32.800271,-68.825204 -32.799113,-68.824783 - 32.79921,-68.824827 -32.79951,-68.824759 - 32.79968,-68.823965 -32.799795,-68.823851 - 32.800112,-68.82417 -32.800534,-68.825529 - 32.800294)))
3281	Todos Unidos	Mendoza	Las Heras	Las Heras	(((68.827752 -32.82396,-68.827312 - 32.822405,-68.825538 -32.822395,-68.825635 - 32.823964,-68.824449 -32.823926,-68.824406 - 32.824497,-68.82789 -32.824708,-68.827752 - 32.82396)))
3282	Ruta 40	Mendoza	Las Heras	El Borbollón	(((68.77077 -32.802118,-68.773793 - 32.803926,-68.774177 -32.803743,-68.774439 - 32.804087,-68.774738 -32.804027,-68.775003 - 32.80457,-68.775279 -32.804777,-68.776092 - 32.805284,-68.77555 -32.805889,-68.776307 - 32.806304,-68.777198 -32.805593,-68.7801 - 32.807735,-68.778885 -32.808926,-68.776299 - 32.807674,-68.776816 -32.806943,-68.770411 - 32.80316,-68.767989 -32.801729,-68.768864 - 32.800836,-68.77077 -32.802118)))
3283	Portal del Algarrobal	Mendoza	Las Heras	Las Heras	(((68.768048 -32.836811,-68.767965 - 32.836783,-68.767453 -32.836011,-68.773727 - 32.834024,-68.773693 -32.833952,-68.774023 - 32.83385,-68.774169 -32.834357,-68.77405 - 32.834392,-68.775136 -32.83809,-68.77536 - 32.838062,-68.775476 -32.838542,-68.775246 - 32.838567,-68.775149 -32.838273,-68.774969 - 32.838276,-68.774981 -32.838425,-68.773813 - 32.838427,-68.773808 -32.838251,-68.772678 - 32.838223,-68.772701 -32.838524,-68.772126 - 32.838603,-68.771945 -32.83767,-68.770966 - 32.837619,-68.770681 -32.837287,-68.769037 - 32.837123,-68.768224 -32.837087,-68.768048 - 32.836811)))
3284	Aconcagua	Mendoza	Godoy Cruz	Sarmiento	(((68.875304 -32.92607,-68.875379 - 32.925808,-68.87533 -32.925794,-68.873084 - 32.925369,-68.872993 -32.925631,-68.874769 - 32.925977,-68.875135 -32.926082,-68.875304 - 32.92607)))
3285	El Triángulo	Mendoza	Capital	Mendoza	(((68.913615 -32.895637,-68.913848 - 32.895639,-68.914931 -32.89235,-68.913022 - 32.891768,-68.913299 -32.892524,-68.913615 - 32.895637)))
3286	San Agustin	Mendoza	Guaymallén	Guaymallén	(((68.697204 -32.84394,-68.697152 - 32.843943,-68.696926 -32.844241,-68.695971 - 32.844099,-68.695501 -32.844104,-68.69546 - 32.843602,-68.695428 -32.843093,-68.694391 - 32.842966,-68.695655 -32.846313,-68.699271 - 32.846536,-68.697204 -32.84394)))



Handwritten signatures and initials.



Congreso de la Nación

13-PE-22  
OD 304  
472



3287	Callejón San Martín	Mendoza	Maipú	Fray Luis Beltrán	(((−68.665432−33.020745,−68.665491−33.020146,−68.664585−33.020118,−68.66456−33.019628,−68.664184−33.019638,−68.66415−33.020155,−68.663458−33.020176,−68.663477−33.020815,−68.665432−33.020745)))
3288	Cuadro Estación 1085	Mendoza	Maipú	Russell	(((−68.808129−33.003046,−68.808647−33.003264,−68.810506−33.000205,−68.811202−33.000159,−68.81139−32.999813,−68.811264−32.99945,−68.811833−32.99928,−68.811653−32.998798,−68.811963−32.998584,−68.811776−32.998295,−68.811452−32.998424,−68.811222−32.998172,−68.810755−32.998915,−68.81026−32.999594,−68.808129−33.003046)))
3289	Barrio Las Palmeras	Mendoza	Maipú	Fray Luis Beltrán	(((−68.66034−33.011898,−68.662513−33.014713,−68.662052−33.014917,−68.662408−33.015512,−68.663589−33.015008,−68.662978−33.014325,−68.662762−33.014049,−68.66274−33.013935,−68.662008−33.012983,−68.660881−33.011655,−68.66034−33.011898)))
3290	San Miguel	Mendoza	Guaymallén	Los Corralitos	(((−68.684167−32.870058,−68.683292−32.867296,−68.682032−32.867004,−68.681579−32.868443,−68.681947−32.86854,−68.681562−32.869837,−68.681921−32.870007,−68.682683−32.869657,−68.682985−32.870077,−68.683446−32.869913,−68.683681−32.870311,−68.684167−32.870058)))
3291	Las Chacras	Mendoza	Guaymallén	Puente De Hierro	(((−68.656325−32.873709,−68.658752−32.872685,−68.656988−32.869869,−68.654826−32.870881,−68.656359−32.873289,−68.656133−32.873372,−68.656325−32.873709)))
3292	Che Guevara	Mendoza	San Martín	Palmira	(((−68.558464−33.069892,−68.559976−33.069058,−68.560556−33.069734,−68.559799−33.070233,−68.560305−33.070744,−68.560364−33.070702,−68.560643−33.070982,−68.559961−33.071493,−68.558464−33.069892)))
3293	Callejón Tomé	Mendoza	San Martín	Palmira	(((−68.558412−33.060129,−68.557796−33.059004,−68.557506−33.059173,−68.558125−33.060251,−68.558412−33.060129)))
3294	Belgrano	Mendoza	Lavalle	Villa Tulumaya	(((−68.58112−32.721865,−68.581225−32.722035,−68.579169−32.722568,−68.579548−32.723232,−68.580255−32.723055,−68.5812−32.722858,−68.58249−32.724766,−68.582099−32.724921,−68.583374−32.726929,−68.585121−32.726899,−68.583116−32.723912,−68.58162−32.721752,−68.58112−32.721865)))
3295	Loteo Oliva	Mendoza	Lavalle	Villa Tulumaya	(((−68.571195−32.726228,−68.571072−32.724511,−68.569198−32.724998,−68.569444−32.726978,−68.571195−32.726228)))
3296	Sin Nombre	Mendoza	Maipú	Fray Luis Beltrán	(((−68.627376−33.015402,−68.627213−33.015155,−68.626625−33.015374,−68.626398−33.015022,−68.626126−33.015112,−68.625978−



*[Handwritten signatures and initials]*



Congreso de la Nación

13-PE-22  
OD 304  
473



					33.014881,-68.624957 -33.014966,-68.625379 - 33.015728,-68.625173 -33.015824,-68.625346 - 33.016177,-68.627199 -33.015487,-68.627376 - 33.015402)))
3297	Calle Barrera	Mendoza	San Martín	San Martín	((( -68.471104 -33.032014,-68.47092 - 33.031841,-68.470595 -33.032101,-68.470575 - 33.032156,-68.470193 -33.032552,-68.469344 - 33.033322,-68.468439 -33.034365,-68.466523 - 33.035864,-68.466485 -33.035949,-68.466341 - 33.035902,-68.466036 -33.036409,-68.465382 - 33.037487,-68.464958 -33.038279,-68.464782 - 33.038656,-68.464104 -33.039675,-68.463515 - 33.040632,-68.46335 -33.040608,-68.463084 - 33.040983,-68.4634 -33.041336,-68.463546 - 33.041492,-68.463685 -33.04164,-68.46391 - 33.041491,-68.464106 -33.041218,-68.464575 - 33.04079,-68.465073 -33.039487,-68.465208 - 33.039077,-68.464977 -33.038972,-68.46529 - 33.038454,-68.466383 -33.036807,-68.466746 - 33.036316,-68.466694 -33.036139,-68.467107 - 33.035778,-68.467549 -33.035427,-68.467661 - 33.035338,-68.467761 -33.035293,-68.468354 - 33.034784,-68.468405 -33.034823,-68.468527 - 33.03471,-68.469203 -33.034022,-68.469374 - 33.033834,-68.469847 -33.033353,-68.469966 - 33.033225,-68.470452 -33.032711,-68.470829 - 33.032338,-68.471104 -33.032014)))
3298	Faldeo de Chacras	Mendoza	Luján de Cuyo	Vertientes del Pedemonte	((( -68.908265 -32.992918,-68.908186 - 32.992756,-68.908025 -32.992476,-68.907881 - 32.992486,-68.907737 -32.992556,-68.907621 - 32.99274,-68.907568 -32.992804,-68.907472 - 32.992808,-68.907412 -32.992989,-68.907424 - 32.993289,-68.907299 -32.993195,-68.906973 - 32.992892,-68.906629 -32.992988,-68.905664 - 32.993137,-68.905925 -32.994146,-68.905934 - 32.994319,-68.905928 -32.994392,-68.906132 - 32.994429,-68.906336 -32.99475,-68.907439 - 32.994568,-68.908591 -32.99433,-68.908495 - 32.993915,-68.908208 -32.993873,-68.908384 - 32.993713,-68.908416 -32.9936,-68.908526 - 32.993382,-68.908531 -32.993257,-68.908464 - 32.9932,-68.908494 -32.993123,-68.908265 - 32.992918)))
3299	Virgen de Guadalupe	Mendoza	Luján de Cuyo	Vertientes del Pedemonte	((( -68.908577 -32.999328,-68.90835 - 32.999575,-68.909474 -33.000992,-68.910314 - 33.001466,-68.910391 -33.001696,-68.91146 - 33.002182,-68.911581 -33.002108,-68.912086 - 33.002338,-68.912593 -33.00268,-68.91257 - 33.002726,-68.912973 -33.002936,-68.913711 - 33.003162,-68.914644 -33.003685,-68.91474 - 33.00353,-68.914321 -33.003233,-68.914665 - 33.002909,-68.913362 -33.002032,-68.912414 - 33.00177,-68.911799 -33.001564,-68.908577 - 32.999328)))
3300	Moreno	Mendoza	Maipú	Rodeo Del Medio	((( -68.647878 -32.955096,-68.648567 - 32.954697,-68.64971 -32.953996,-68.649106 - 32.953216,-68.647761 -32.953965,-68.647274 - 32.954259,-68.647381 -32.954337,-68.647842 - 32.95492,-68.647774 -32.954957,-68.647878 - 32.955096)))



Handwritten signatures and initials.



Congreso de la Nación

13-PE-22  
OD 304  
474



3301	Barrio Belgrano	Mendoza	Maipú	Rodeo Del Medio	((( -68.64523 -32.950371, -68.644547 -32.950645, -68.645164 -32.951509, -68.645742 -32.951174, -68.64523 -32.950371)))
3302	Sin Nombre	Mendoza	Maipú	San Roque	((( -68.595065 -33.039951, -68.593786 -33.035809, -68.593837 -33.035774, -68.593629 -33.035061, -68.591717 -33.035595, -68.592443 -33.039137, -68.592842 -33.04059, -68.595065 -33.039951)))
3303	Sin Nombre	Mendoza	Maipú	San Roque	((( -68.589785 -33.034118, -68.591137 -33.033266, -68.590939 -33.032808, -68.589526 -33.033764, -68.589785 -33.034118)))
3304	Colina	Mendoza	Capital	Mendoza	((( -68.908509 -32.892212, -68.907136 -32.891934, -68.90704 -32.891386, -68.906431 -32.891317, -68.906321 -32.891856, -68.906244 -32.892648, -68.906772 -32.892817, -68.906743 -32.892998, -68.907536 -32.893536, -68.907978 -32.893812, -68.908176 -32.893003, -68.908509 -32.892212)))
3305	Libertadores	Mendoza	Capital	Mendoza	((( -68.900769 -32.883923, -68.900296 -32.883907, -68.899622 -32.883788, -68.899328 -32.883773, -68.899341 -32.885947, -68.899309 -32.886329, -68.899447 -32.886385, -68.900609 -32.884185, -68.900733 -32.884156, -68.900769 -32.883923)))
3306	Cuadro de La Estación	Mendoza	Tunuyán	Tunuyán	((( -69.031025 -33.570351, -69.031191 -33.573357, -69.030235 -33.573407, -69.030264 -33.573767, -69.029206 -33.573783, -69.028934 -33.570408, -69.031025 -33.570351)))
3307	Luz del Futuro	Mendoza	Tunuyán	Tunuyán	((( -69.031035 -33.583451, -69.030996 -33.582724, -69.030095 -33.582779, -69.030228 -33.584577, -69.031141 -33.584506, -69.031035 -33.583451)))
3308	Barrio del Parque	Mendoza	General Alvear	General Alvear	((( -67.709678 -34.990225, -67.710166 -34.990041, -67.709294 -34.988712, -67.708733 -34.98728, -67.709489 -34.987181, -67.709881 -34.987924, -67.710124 -34.988148, -67.711183 -34.989998, -67.710497 -34.990479, -67.710255 -34.99036, -67.709904 -34.990521, -67.709678 -34.990225)))
3309	Flores	Mendoza	Maipú	San Roque	((( -68.571313 -33.040952, -68.56974 -33.038964, -68.569505 -33.039104, -68.569971 -33.039824, -68.569383 -33.040125, -68.569547 -33.040416, -68.570179 -33.040052, -68.570288 -33.040165, -68.569699 -33.040506, -68.569872 -33.040731, -68.570301 -33.040513, -68.570629 -33.040877, -68.57007 -33.041229, -68.570264 -33.041545, -68.571313 -33.040952)))
3310	Belgrano	Mendoza	Las Heras	Las Heras	((( -68.817003 -32.828341, -68.818269 -32.828367, -68.818206 -32.827241, -68.816926 -32.827264, -68.817003 -32.828341)))



\* on CZ  
de 8



Congreso de la Nación

13-PE-22  
OD 304  
475



3311	Jorge Newbery 2	Mendoza	Las Heras	Las Heras	((( -68.809721 -32.825378, -68.810226 -32.824991, -68.810419 -32.824905, -68.810997 -32.824492, -68.809831 -32.824477, -68.808688 -32.825322, -68.808716 -32.825363, -68.809721 -32.825378)))
3312	Prolongación Carril Norte	Mendoza	San Martín	San Martín	((( -68.472219 -33.056979, -68.472852 -33.05601, -68.473709 -33.0548, -68.474086 -33.054275, -68.474605 -33.053447, -68.474317 -33.053248, -68.474116 -33.053468, -68.474191 -33.053555, -68.472678 -33.055796, -68.472573 -33.055884, -68.472031 -33.056642, -68.47192 -33.056796, -68.472219 -33.056979)))
3313	Nueva Esperanza	Mendoza	Las Heras	Panquehua	((( -68.820388 -32.827459, -68.820437 -32.828447, -68.821552 -32.828432, -68.821507 -32.827479, -68.820388 -32.827459)))
3314	Nuestra Familia Unida	Mendoza	Las Heras	El Plumerillo	((( -68.815104 -32.833457, -68.814863 -32.832416, -68.814623 -32.832425, -68.814578 -32.832353, -68.814489 -32.832383, -68.814016 -32.832404, -68.81408 -32.833656, -68.814879 -32.833523, -68.814879 -32.833492, -68.815104 -32.833457)))
3315	El Eden	Mendoza	Capital	Mendoza	((( -68.900255 -32.890892, -68.900603 -32.890939, -68.900768 -32.89023, -68.90109 -32.890236, -68.901201 -32.889588, -68.901021 -32.889472, -68.901019 -32.889292, -68.901116 -32.888952, -68.901281 -32.887978, -68.900512 -32.887841, -68.900046 -32.890059, -68.900353 -32.890122, -68.900332 -32.890202, -68.900015 -32.890138, -68.899855 -32.890826, -68.900255 -32.890892)))
3316	Anexo Los Consorcios	Mendoza	Capital	Mendoza	((( -68.900376 -32.892801, -68.900455 -32.892445, -68.899993 -32.892369, -68.899919 -32.892266, -68.899587 -32.892223, -68.899449 -32.893136, -68.900401 -32.893275, -68.900406 -32.893138, -68.900299 -32.893122, -68.900376 -32.892801)))
3317	Loteo Santilli	Mendoza	Las Heras	Panquehua	((( -68.835455 -32.832975, -68.835418 -32.832306, -68.835453 -32.832306, -68.835424 -32.831847, -68.835247 -32.831815, -68.834907 -32.831788, -68.835184 -32.832953, -68.835455 -32.832975)))
3318	Pasaje Tres de Febrero	Mendoza	Las Heras	Las Heras	((( -68.831088 -32.839677, -68.831012 -32.839529, -68.830821 -32.839527, -68.83081 -32.840804, -68.831071 -32.840806, -68.831076 -32.840335, -68.830969 -32.840332, -68.830968 -32.839672, -68.831088 -32.839677)))
3319	Santo Tomás de Aquino	Mendoza	Las Heras	El Borbollón	((( -68.768409 -32.814842, -68.767056 -32.813581, -68.766626 -32.81375, -68.766308 -32.813304, -68.766184 -32.813325, -68.766068 -32.812992, -68.766957 -32.812679, -68.767933 -32.813674, -68.768689 -32.81428, -68.769634 -32.814008, -68.768749 -32.811516, -68.770281 -32.811124, -68.769186 -32.809203, -68.769051 -



*[Handwritten signatures and initials]*



Congreso de la Nación

13-PE-22  
OD 304  
476



					32.808941,-68.769871 -32.808644,-68.77021 - 32.808941,-68.771645 -32.808588,-68.772209 - 32.810536,-68.77443 -32.810062,-68.778038 - 32.809571,-68.778392 -32.810791,-68.777327 - 32.811872,-68.777012 -32.812221,-68.776338 - 32.812543,-68.776342 -32.812785,-68.776114 - 32.812816,-68.775948 -32.812705,-68.769362 - 32.814579,-68.76939 -32.814696,-68.769162 - 32.814802,-68.768966 -32.814732,-68.768409 - 32.814842)))
3320	Democracia	Mendoza	Las Heras	El Plumerillo	(((-68.804185 -32.855973,-68.803728 - 32.855842,-68.803637 -32.855209,-68.803963 - 32.855166,-68.804317 -32.855032,-68.804458 - 32.854986,-68.803919 -32.853763,-68.802433 - 32.853172,-68.802531 -32.855218,-68.8024 - 32.855421,-68.802074 -32.855416,-68.802027 - 32.855428,-68.802111 -32.856076,-68.804957 - 32.856863,-68.80494 -32.856701,-68.804769 - 32.85603,-68.804185 -32.855973)))
3321	Doce de Agosto	Mendoza	Las Heras	Las Heras	(((-68.780169 -32.842498,-68.780193 - 32.843444,-68.781865 -32.843515,-68.781964 - 32.843556,-68.782089 -32.843708,-68.782351 - 32.843876,-68.782668 -32.845187,-68.783193 - 32.84525,-68.783171 -32.844948,-68.78312 - 32.844722,-68.782996 -32.844724,-68.782998 - 32.844375,-68.782999 -32.844263,-68.78283 - 32.844017,-68.782877 -32.843668,-68.782599 - 32.84337,-68.782487 -32.843149,-68.782379 - 32.842961,-68.781886 -32.842565,-68.780169 - 32.842498)))
3322	Solares del Algarrobal	Mendoza	Las Heras	Las Heras	(((-68.783071 -32.846164,-68.783688 - 32.846198,-68.783737 -32.846488,-68.784386 - 32.846511,-68.784466 -32.846751,-68.785066 - 32.846697,-68.785002 -32.846431,-68.784919 - 32.846053,-68.784773 -32.845404,-68.784643 - 32.845397,-68.784559 -32.844797,-68.784503 - 32.844718,-68.783818 -32.844743,-68.783904 - 32.845347,-68.782872 -32.845285,-68.783071 - 32.846164)))
3323	Vitori	Mendoza	Las Heras	Las Heras	(((-68.772493 -32.829854,-68.772575 - 32.830387,-68.772778 -32.830514,-68.772812 - 32.830695,-68.772855 -32.830796,-68.772921 - 32.830904,-68.771353 -32.831358,-68.770516 - 32.829731,-68.771011 -32.829625,-68.771125 - 32.830097,-68.772493 -32.829854)))
3324	La Quebrada	Mendoza	Godoy Cruz	Villa del Parque	(((-68.8844 -32.906673,-68.884198 -32.906448,- 68.882906 -32.90645,-68.882905 -32.90662,- 68.882669 -32.906623,-68.882661 -32.906693,- 68.882634 -32.908021,-68.883445 -32.907972,- 68.884929 -32.907065,-68.887124 -32.908299,- 68.887378 -32.907897,-68.885654 -32.906749,- 68.887218 -32.906752,-68.887628 -32.9064,- 68.88776 -32.906233,-68.886576 -32.906229,- 68.885982 -32.906276,-68.885387 -32.906447,- 68.885344 -32.906482,-68.88524 -32.906513,- 68.885168 -32.906516,-68.8844 -32.906673)))
3326	Barranco 1	Mendoza	Godoy Cruz	San Vicente	(((-68.882821 -32.913963,-68.884057 -



Handwritten signatures and initials.





Congreso de la Nación

13-PE-22  
OD 304  
477



					32.913774,-68.884142 -32.913745,-68.884822 - 32.912795,-68.884883 -32.912699,-68.884792 - 32.912545,-68.884754 -32.912463,-68.884195 - 32.912149,-68.883974 -32.912387,-68.883802 - 32.913373,-68.883338 -32.91322,-68.882621 - 32.913017,-68.88242 -32.913919,-68.882821 - 32.913963)),((-68.88251 -32.912341,-68.882186 -32.912174,-68.88209 -32.912928,-68.882394 - 32.912989,-68.88251 -32.912341)))
3327	Razquin	Mendoza	Godoy Cruz	Sarmiento	(((68.883393 -32.908245,-68.883336 - 32.908002,-68.882604 -32.90811,-68.882581 - 32.908175,-68.881676 -32.908327,-68.881132 - 32.908649,-68.880759 -32.908997,-68.880672 - 32.908946,-68.879863 -32.909062,-68.879868 - 32.909178,-68.879728 -32.909208,-68.879792 - 32.909374,-68.880092 -32.909345,-68.880705 - 32.909077,-68.880839 -32.909515,-68.880844 - 32.909651,-68.881046 -32.909886,-68.881201 - 32.909994,-68.881511 -32.910111,-68.881919 - 32.910443,-68.882295 -32.910694,-68.88252 - 32.909371,-68.884059 -32.909707,-68.884187 - 32.909486,-68.884102 -32.909445,-68.88403 - 32.909342,-68.883957 -32.909331,-68.8839 - 32.909068,-68.884197 -32.908992,-68.884193 - 32.908829,-68.88289 -32.908794,-68.882861 - 32.908498,-68.883393 -32.908245)))
3328	Sector 11, Campo Papa	Mendoza	Godoy Cruz	Sarmiento	(((68.877822 -32.933325,-68.878256 - 32.931132,-68.878793 -32.931202,-68.878889 - 32.93073,-68.876417 -32.930154,-68.875176 - 32.930119,-68.873893 -32.930029,-68.874957 - 32.930601,-68.877375 -32.930874,-68.877386 - 32.932364,-68.877073 -32.93241,-68.876848 - 32.932439,-68.876675 -32.932415,-68.876634 - 32.932296,-68.876503 -32.932294,-68.876518 - 32.932189,-68.876409 -32.932148,-68.876084 - 32.932398,-68.876233 -32.932488,-68.876033 - 32.932576,-68.875927 -32.932653,-68.875803 - 32.932671,-68.875717 -32.932723,-68.875717 - 32.932779,-68.875953 -32.932868,-68.876017 - 32.932936,-68.877822 -32.933325)))
3329	El Coral	Mendoza	Godoy Cruz	Sarmiento	(((68.875783 -32.926633,-68.875715 - 32.926734,-68.875059 -32.926357,-68.875094 - 32.926311,-68.874746 -32.926092,-68.874758 - 32.925975,-68.874769 -32.925977,-68.875135 - 32.926082,-68.875304 -32.92607,-68.875379 - 32.925808,-68.87533 -32.925794,-68.875281 - 32.925783,-68.87536 -32.925487,-68.875851 - 32.925592,-68.875569 -32.926076,-68.87579 - 32.926156,-68.876006 -32.925795,-68.877154 - 32.926469,-68.876646 -32.92709,-68.875783 - 32.926633)))
3330	Sector 12. Campo Papa	Mendoza	Godoy Cruz	Godoy Cruz	(((68.879208 -32.927034,-68.879002 - 32.927524,-68.878475 -32.927345,-68.87763 - 32.926896,-68.877057 -32.926713,-68.876777 - 32.927109,-68.877045 -32.927388,-68.87734 - 32.927541,-68.878026 -32.928176,-68.878067 - 32.928309,-68.878786 -32.928662,-68.879417 - 32.928689,-68.879617 -32.92839,-68.879975 - 32.928475,-68.880219 -32.927824,-68.879529 - 32.927631,-68.87969 -32.927255,-68.879208 - 32.927034)))



g CZ  
R X



Congreso de la Nación

13-PE-22  
OD 304  
478



3331	Olivares	Mendoza	Capital	Mendoza	(((68.870738 -32.874737,-68.870996 - 32.873274,-68.873289 -32.873988,-68.873146 - 32.874268,-68.873649 -32.874422,-68.873506 - 32.874658,-68.874192 -32.874942,-68.875051 - 32.875541,-68.875403 -32.874719,-68.875586 - 32.874851,-68.875525 -32.875178,-68.875305 - 32.876163,-68.875152 -32.876116,-68.874887 - 32.876771,-68.874599 -32.876763,-68.873317 - 32.876056,-68.870738 -32.874737)))
3332	Barrio Flores	Mendoza	Capital	Mendoza	(((68.875187 -32.878395,-68.875373 - 32.878395,-68.875283 -32.879069,-68.875364 - 32.879165,-68.874663 -32.88092,-68.874268 - 32.880934,-68.873843 -32.880907,-68.874021 - 32.87726,-68.874078 -32.877013,-68.874044 - 32.876809,-68.874284 -32.876805,-68.874622 - 32.876894,-68.874391 -32.877492,-68.874673 - 32.877549,-68.874767 -32.877948,-68.875108 - 32.877893,-68.875187 -32.878395)))
3334	Piedras Blancas	Mendoza	Godoy Cruz	Sarmiento	(((68.876255 -32.947503,-68.878025 - 32.948158,-68.87834 -32.947839,-68.877694 - 32.94744,-68.877827 -32.946915,-68.878436 - 32.947041,-68.879116 -32.947657,-68.880355 - 32.946504,-68.879727 -32.946289,-68.879162 - 32.945753,-68.878521 -32.945143,-68.878027 - 32.944458,-68.877876 -32.944169,-68.878472 - 32.944332,-68.879065 -32.944132,-68.879106 - 32.943826,-68.879779 -32.94321,-68.880588 - 32.94414,-68.880826 -32.944485,-68.881404 - 32.944903,-68.881788 -32.94485,-68.882128 - 32.944938,-68.882278 -32.945124,-68.883266 - 32.944902,-68.883378 -32.944631,-68.884458 - 32.945809,-68.885486 -32.945621,-68.886731 - 32.944627,-68.886946 -32.944322,-68.886462 - 32.943875,-68.886061 -32.943855,-68.885958 - 32.944319,-68.884624 -32.943961,-68.883876 - 32.94399,-68.882504 -32.943387,-68.881646 - 32.943144,-68.881206 -32.942762,-68.880464 - 32.94238,-68.880243 -32.942621,-68.879428 - 32.942076,-68.87964 -32.941902,-68.879977 - 32.941419,-68.880178 -32.940962,-68.877838 - 32.94008,-68.876255 -32.947503)))
3335	Campo Papa Sector 14 y 15	Mendoza	Godoy Cruz	Sarmiento	(((68.868037 -32.927905,-68.868103 - 32.927269,-68.868368 -32.926156,-68.868849 - 32.925754,-68.867336 -32.925381,-68.86718 - 32.925737,-68.867166 -32.926618,-68.867554 - 32.926845,-68.86767 -32.926987,-68.867724 - 32.927078,-68.867588 -32.92757,-68.867657 - 32.92794,-68.86784 -32.92796,-68.868037 - 32.927905)))
3336	Aeroclub	Mendoza	Luján de Cuyo	Chacras De Coria	(((68.875434 -32.965787,-68.87516 - 32.966185,-68.874455 -32.965509,-68.874402 - 32.965636,-68.873746 -32.965067,-68.872085 - 32.963982,-68.872416 -32.963621,-68.873198 - 32.963552,-68.876334 -32.965814,-68.875981 - 32.966129,-68.875434 -32.965787)))
3341	Sin Nombre	Mendoza	Luján de Cuyo	Mayor Drummond	(((68.882761 -33.021626,-68.881597 - 33.02087,-68.881073 -33.020527,-68.88052 - 33.020016,-68.880359 -33.019871,-68.879459 - 33.01904,-68.879386 -33.01909,-68.878975 -



Handwritten signatures and initials.



Congreso de la Nación

13-PE-22  
OD 304  
479



					33.01937,-68.879753 -33.020128,-68.880832 - 33.020814,-68.882142 -33.021655,-68.882224 - 33.021724,-68.882356 -33.021833,-68.882522 - 33.02197,-68.882872 -33.021772,-68.882761 - 33.021626)))
3342	Cuadro Estación Drummond	Mendoza	Luján de Cuyo	Mayor Drummond	(((68.878301 -33.021624,-68.878396 - 33.021582,-68.878049 -33.020712,-68.877971 - 33.020683,-68.877899 -33.020614,-68.877615 - 33.020497,-68.877447 -33.020472,-68.877214 - 33.020705,-68.877672 -33.021718,-68.878301 - 33.021624)))
3343	El Tiradero	Mendoza	Luján de Cuyo	Mayor Drummond	(((68.877464 -33.019563,-68.877666 - 33.020163,-68.879379 -33.020022,-68.878731 - 33.019354,-68.877464 -33.019563)))
3344	Los Aromos	Mendoza	Luján de Cuyo	Mayor Drummond	(((68.877899 -33.018301,-68.878288 - 33.018081,-68.87803 -33.017734,-68.877854 - 33.017568,-68.877619 -33.017425,-68.877509 - 33.01748,-68.877288 -33.017601,-68.877152 - 33.017643,-68.8767 -33.017186,-68.876431 - 33.017272,-68.8767 -33.017903,-68.877235 - 33.01763,-68.877899 -33.018301)))
3345	Diamante	Mendoza	Luján de Cuyo	Mayor Drummond	(((68.876883 -33.016189,-68.876334 - 33.015552,-68.875613 -33.014943,-68.874865 - 33.014286,-68.874165 -33.013821,-68.873883 - 33.014086,-68.874396 -33.014417,-68.874667 - 33.014748,-68.874914 -33.014856,-68.875167 - 33.015108,-68.875433 -33.015436,-68.875719 - 33.015921,-68.87605 -33.01649,-68.876883 - 33.016189)))
3346	Parque Costero	Mendoza	Luján de Cuyo	Luján De Cuyo	(((68.886217 -33.044779,-68.88661 - 33.044691,-68.886511 -33.042147,-68.887568 - 33.042183,-68.887699 -33.044233,-68.887721 - 33.044755,-68.887517 -33.04476,-68.886667 - 33.044768,-68.886666 -33.044954,-68.886625 - 33.044974,-68.886414 -33.045116,-68.886283 - 33.045159,-68.886217 -33.044779)))
3347	Barrio San Jorge	Mendoza	Guaymallén	Guaymallén	(((68.799355 -32.874752,-68.799621 - 32.875222,-68.799919 -32.875184,-68.800003 - 32.875373,-68.799491 -32.875483,-68.799418 - 32.875251,-68.799394 -32.875257,-68.79936 - 32.875195,-68.799317 -32.875209,-68.799297 - 32.875173,-68.799084 -32.875216,-68.79908 - 32.875199,-68.798862 -32.875238,-68.798801 - 32.874982,-68.799355 -32.874752)))
3348	Urundel Bajo	Mendoza	Godoy Cruz	Trapiche	(((68.864673 -32.941702,-68.864289 - 32.941349,-68.864015 -32.941107,-68.863839 - 32.940898,-68.863277 -32.941356,-68.862762 - 32.941623,-68.862726 -32.941771,-68.862871 - 32.941937,-68.863188 -32.9422,-68.863115 - 32.942408,-68.862866 -32.942834,-68.86293 - 32.942878,-68.863822 -32.943242,-68.863888 - 32.943173,-68.864731 -32.943239,-68.864697 - 32.943494,-68.864525 -32.943468,-68.864374 - 32.943815,-68.864501 -32.943963,-68.865176 - 32.944124,-68.865523 -32.943514,-68.865408 -



Handwritten signatures and initials.



Congreso de la Nación

13-PE-22  
OD 304  
480



					32.942823,-68.865021 -32.942105,-68.864673 -32.941702)))
3349	Tiburcio Benegas	Mendoza	Godoy Cruz	Trapiche	((( -68.863109 -32.938792,-68.863033 -32.938744,-68.862946 -32.938708,-68.862691 -32.939415,-68.862629 -32.939848,-68.862543 -32.940272,-68.862551 -32.940601,-68.862855 -32.940604,-68.862982 -32.940522,-68.863393 -32.940363,-68.863215 -32.94012,-68.863156 -32.939904,-68.863089 -32.939809,-68.863109 -32.938792)))
3350	Callejon Los Parrales	Mendoza	Guaymallén	Buena Nueva	((( -68.758809 -32.896806,-68.758754 -32.896545,-68.758609 -32.896565,-68.758588 -32.896463,-68.758455 -32.896491,-68.758475 -32.896591,-68.755639 -32.897134,-68.755885 -32.897481,-68.756086 -32.897439,-68.756068 -32.897372,-68.758809 -32.896806)))
3351	Callejón Osaderuck	Mendoza	Guaymallén	Buena Nueva	((( -68.75212 -32.891006,-68.751843 -32.890075,-68.751555 -32.890152,-68.751425 -32.889755,-68.750563 -32.889924,-68.750885 -32.891123,-68.75212 -32.891006)))
3352	Callejón Osaderuck	Mendoza	Guaymallén	Buena Nueva	((( -68.752924 -32.89399,-68.752753 -32.893349,-68.752058 -32.893468,-68.752251 -32.894088,-68.752924 -32.89399)))
3353	Villa del Costado	Mendoza	Guaymallén	Bermejo	((( -68.796099 -32.872979,-68.79598 -32.872489,-68.793575 -32.872725,-68.793394 -32.872361,-68.79308 -32.871825,-68.792575 -32.871664,-68.791919 -32.871748,-68.792342 -32.873404,-68.796099 -32.872979)))
3354	Nuestra Esperanza	Mendoza	Las Heras	Las Heras	((( -68.869962 -32.852894,-68.870056 -32.850957,-68.867431 -32.850683,-68.867389 -32.851341,-68.867737 -32.85139,-68.867658 -32.85275,-68.868778 -32.85283,-68.869962 -32.852894)))
3355	Nueva Generación 2	Mendoza	Las Heras	Las Heras	((( -68.867579 -32.852224,-68.867617 -32.85142,-68.867459 -32.851397,-68.867402 -32.851433,-68.867334 -32.8519,-68.867337 -32.85221,-68.867579 -32.852224)))
3356	Veinticinco de Marzo	Mendoza	Las Heras	El Challao	((( -68.872379 -32.854174,-68.873713 -32.854272,-68.873837 -32.854152,-68.874098 -32.854028,-68.873876 -32.853734,-68.874263 -32.853545,-68.874148 -32.853323,-68.874516 -32.853179,-68.874459 -32.852836,-68.873605 -32.852804,-68.873559 -32.852829,-68.873538 -32.853223,-68.872841 -32.853231,-68.8723 -32.853192,-68.872252 -32.85394,-68.872379 -32.854174)))
3357	Colón	Mendoza	Guaymallén	Guaymallén	((( -68.801331 -32.876038,-68.800903 -32.876073,-68.801535 -32.877234,-68.801388 -32.877315,-68.801804 -32.878143,-68.801977 -32.878533,-68.802095 -32.878507,-68.80202 -32.878231,-68.801541 -32.877246,-68.801577 -



Handwritten signatures and initials.



Congreso de la Nación

13-PE-22  
OD 304  
481



					32.877227,-68.80352 -32.876742,-68.803293 - 32.876306,-68.803437 -32.876262,-68.803242 - 32.875874,-68.802985 -32.875477,-68.80178 - 32.875552,-68.801639 -32.875039,-68.801055 - 32.875112,-68.801331 -32.876038)))
3358	Manzana 7 Vieja	Mendoza	Guaymallén	Guaymallén	(((68.798298 -32.878679,-68.798605 - 32.879659,-68.799046 -32.880939,-68.799253 - 32.880884,-68.798807 -32.879608,-68.799107 - 32.879572,-68.798772 -32.878607,-68.798298 - 32.878679)))
3359	Espacio Verde Lihué	Mendoza	Guaymallén	Guaymallén	(((68.796335 -32.880338,-68.795971 - 32.879172,-68.795069 -32.879378,-68.795358 - 32.880505,-68.796335 -32.880338)))
3360	Nueva Esperanza 2	Mendoza	Guaymallén	Guaymallén	(((68.787492 -32.874384,-68.787351 - 32.873929,-68.786073 -32.874102,-68.786228 - 32.874645,-68.787492 -32.874384)))
3361	Buenos Vecinos	Mendoza	Luján de Cuyo	Chacras De Coria	(((68.900149 -32.994186,-68.898835 - 32.992539,-68.898266 -32.992494,-68.897928 - 32.992953,-68.897611 -32.99352,-68.898824 - 32.99428,-68.89964 -32.99451,-68.900149 - 32.994186)))
3362	Valle Encantado	Mendoza	Luján de Cuyo	Chacras De Coria	(((68.883538 -32.976164,-68.883293 - 32.97558,-68.880527 -32.975917,-68.881365 - 32.976903,-68.882399 -32.978064,-68.883852 - 32.97967,-68.883908 -32.979535,-68.883789 - 32.97876,-68.884908 -32.978731,-68.884471 - 32.978186,-68.884207 -32.977648,-68.884074 - 32.977351,-68.883794 -32.976763,-68.883538 - 32.976164)))
3363	Chuquisaca	Mendoza	Guaymallén	Los Corralitos	(((68.761602 -32.895297,-68.760595 - 32.895692,-68.760873 -32.896141,-68.761358 - 32.895954,-68.761274 -32.895849,-68.761845 - 32.895649,-68.761602 -32.895297)))
3364	Estación Buena Nueva	Mendoza	Guaymallén	Buena Nueva	(((68.76114 -32.887062,-68.761479 - 32.886618,-68.76093 -32.886359,-68.757841 - 32.890493,-68.758066 -32.89055,-68.758381 - 32.890564,-68.758805 -32.890476,-68.758905 - 32.890177,-68.759532 -32.889312,-68.759794 - 32.889489,-68.760269 -32.888838,-68.760161 - 32.888781,-68.760725 -32.88799,-68.760829 - 32.888044,-68.761451 -32.887208,-68.76114 - 32.887062)))
3366	Chavanne	Mendoza	Guaymallén	Jesús Nazareno	(((68.774339 -32.934118,-68.774748 - 32.933976,-68.774777 -32.934011,-68.775113 - 32.933885,-68.774806 -32.933274,-68.7747 - 32.93332,-68.774601 -32.933145,-68.773965 - 32.933382,-68.774339 -32.934118)))
3367	Catorce de Noviembre	Mendoza	Capital	Mendoza	(((68.906445 -32.886355,-68.907136 - 32.885596,-68.906808 -32.885471,-68.906649 - 32.885441,-68.906148 -32.886202,-68.906445 - 32.886355)))



*[Firmas manuscritas]*



Congreso de la Nación

13-PE-22  
OD 304  
482



3368	Pedemonte Barrio Andino	Mendoza	Capital	Mendoza	(((68.915863 -32.889125,-68.916327 - 32.886793,-68.915899 -32.886736,-68.915431 - 32.889066,-68.915654 -32.889144,-68.915863 - 32.889125)))
3369	Barrio Andino	Mendoza	Capital	Mendoza	(((68.915004 -32.885763,-68.914913 - 32.886091,-68.914915 -32.8861,-68.914835 - 32.886459,-68.915776 -32.886685,-68.91633 - 32.886712,-68.916374 -32.886896,-68.916603 - 32.887399,-68.917296 -32.887888,-68.917581 - 32.887684,-68.917451 -32.886879,-68.916987 - 32.886205,-68.916653 -32.885864,-68.916211 - 32.885712,-68.915797 -32.885828,-68.915463 - 32.886068,-68.915316 -32.88578,-68.915161 - 32.885665,-68.915004 -32.885763)))
3370	Alto Ceferino	Mendoza	Capital	Mendoza	(((68.908788 -32.884314,-68.908825 - 32.884289,-68.908583 -32.884012,-68.907728 - 32.884353,-68.906971 -32.885172,-68.907527 - 32.885471,-68.908159 -32.884808,-68.90832 - 32.884957,-68.908936 -32.884503,-68.908788 - 32.884314)))
3371	Difunta Correa	Mendoza	Capital	Mendoza	(((68.915035 -32.88559,-68.912762 - 32.884746,-68.912271 -32.884386,-68.911772 - 32.883633,-68.90925 -32.884682,-68.90781 - 32.88524,-68.907305 -32.88573,-68.907898 - 32.886185,-68.908195 -32.885961,-68.908842 - 32.886087,-68.909041 -32.885837,-68.908971 - 32.885576,-68.908961 -32.885425,-68.911426 - 32.885877,-68.911671 -32.88542,-68.912993 - 32.885613,-68.913447 -32.885659,-68.914878 - 32.886058,-68.915035 -32.88559)))
3372	Veintisiete de Abril	Mendoza	Capital	Mendoza	(((68.915564 -32.888274,-68.915551 - 32.888226,-68.915175 -32.888176,-68.915097 - 32.888692,-68.913939 -32.888476,-68.913898 - 32.888655,-68.913948 -32.888667,-68.915408 - 32.889004,-68.91553 -32.888491,-68.915564 - 32.888274)))
3373	San Francisco	Mendoza	Maipú	Maipú	(((68.72308 -32.952865,-68.723656 - 32.954452,-68.724661 -32.954249,-68.725702 - 32.953974,-68.725034 -32.952351,-68.724357 - 32.952563,-68.72308 -32.952865)))
3374	Luz de Vida	Mendoza	Guaymallén	Rodeo De La Cruz	(((68.739209 -32.917533,-68.740749 - 32.915445,-68.73982 -32.914831,-68.738653 - 32.91649,-68.736599 -32.919244,-68.736438 - 32.919729,-68.736461 -32.920102,-68.736516 - 32.92036,-68.736854 -32.920707,-68.739209 - 32.917533)))
3375	Barranco	Mendoza	Capital	Mendoza	(((68.915126 -32.891693,-68.915005 - 32.892369,-68.915467 -32.892535,-68.915426 - 32.891526,-68.91584 -32.889193,-68.915613 - 32.889156,-68.915277 -32.889036,-68.915157 - 32.889449,-68.91556 -32.889533,-68.915426 - 32.89022,-68.91498 -32.890122,-68.914914 - 32.89047,-68.915344 -32.89057,-68.915126 - 32.891693)))



*Handwritten signatures and initials*



Congreso de la Nación

13-PE-22  
OD 304  
483



3376	Favorita Nueva	Mendoza	Capital	Mendoza	(((68.906218 -32.893016,-68.906228 -32.892574,-68.906283 -32.891523,-68.906267 -32.89029,-68.905937 -32.890221,-68.905692 -32.89029,-68.904839 -32.890129,-68.904401 -32.890012,-68.904143 -32.889974,-68.904451 -32.890487,-68.904559 -32.890516,-68.904762 -32.890918,-68.905014 -32.891532,-68.904817 -32.891566,-68.902485 -32.89149,-68.902273 -32.891461,-68.902353 -32.890495,-68.901729 -32.890421,-68.901596 -32.891366,-68.901359 -32.891679,-68.901836 -32.891975,-68.902386 -32.891798,-68.903156 -32.891828,-68.903882 -32.891796,-68.904413 -32.891822,-68.904939 -32.891795,-68.905262 -32.891723,-68.906083 -32.893046,-68.906218 -32.893016)))
3377	Progreso	Mendoza	Capital	Mendoza	(((68.915126 -32.891407,-68.915295 -32.890596,-68.912581 -32.890062,-68.912354 -32.8914,-68.913967 -32.891952,-68.914471 -32.892113,-68.914581 -32.892183,-68.914954 -32.892291,-68.915054 -32.891884,-68.915126 -32.891407)))
3378	Pedro Varela	Mendoza	Maipú	Rodeo Del Medio	(((68.694195 -32.969542,-68.696308 -32.9676,-68.695913 -32.96716,-68.693724 -32.969079,-68.693589 -32.969064,-68.693067 -32.969538,-68.692997 -32.969588,-68.693475 -32.970047,-68.693542 -32.970125,-68.694195 -32.969542)))
3379	Unidos Por Una Esperanza	Mendoza	Maipú	Rodeo Del Medio	(((68.704817 -32.989029,-68.708841 -32.987485,-68.708331 -32.986904,-68.703792 -32.985295,-68.70341 -32.985836,-68.70762 -32.987296,-68.704535 -32.988399,-68.70463 -32.988617,-68.704817 -32.989029)))
3380	San Gabriel	Mendoza	Luján de Cuyo	Vertientes del Pedemonte	(((68.938255 -33.014691,-68.93772 -33.014566,-68.937406 -33.015238,-68.937857 -33.015365,-68.938255 -33.014691)))
3381	Jesús de Nazareth	Mendoza	Luján de Cuyo	Perdriel	(((68.888044 -33.052651,-68.88773 -33.051365,-68.886964 -33.051105,-68.887121 -33.052672,-68.888044 -33.052651)))
3382	Estación Cuadro	Mendoza	Luján de Cuyo	Perdriel	(((68.882841 -33.073821,-68.88196 -33.073799,-68.882165 -33.077096,-68.882039 -33.077103,-68.882168 -33.079304,-68.883074 -33.079268,-68.882841 -33.073821)))
3383	Santa Elena	Mendoza	Guaymallén	Colonia Segovia	(((68.687741 -32.840221,-68.687685 -32.840737,-68.690156 -32.840915,-68.690196 -32.840448,-68.687741 -32.840221)))
3384	Sin Nombre	Mendoza	Luján de Cuyo	Vertientes del Pedemonte	(((68.903854 -32.995929,-68.903021 -32.995419,-68.90267 -32.995203,-68.902964 -32.994839,-68.9027 -32.994675,-68.902091 -32.994436,-68.901865 -32.994242,-68.901518 -32.993986,-68.901194 -32.994216,-68.901348 -32.994693,-68.901503 -32.994853,-68.901879 -32.995238,-68.902022 -32.995311,-68.902336 -32.995471,-68.903647 -32.996139,-68.903741 -32.996043,-68.903854 -32.995929)))



Handwritten signatures and initials: g, CL, J, X



Congreso de la Nación

13-PE-22  
OD 304  
484



3385	Malargüe	Mendoza	Capital	Mendoza	(((−68.846562 −32.877427,−68.846337 −32.877465,−68.845858 −32.877319,−68.845649 −32.877119,−68.845321 −32.876898,−68.845583 −32.876771,−68.846363 −32.876607,−68.846562 −32.877427)))
3387	Cuadro Estación	Mendoza	Maipú	Fray Luis Beltrán	(((−68.651943 −33.008899,−68.651676 −33.008729,−68.650494 −33.009181,−68.650812 −33.009531,−68.651922 −33.009116,−68.651943 −33.008899)))
3388	Las Margaritas	Mendoza	Lavalle	Villa Tulumaya	(((−68.5952 −32.732421,−68.594641 −32.732421,−68.594605 −32.733007,−68.5944 −32.733001,−68.594391 −32.733759,−68.595254 −32.733781,−68.5952 −32.732421)))
3389	La Solita	Mendoza	Lavalle	Lavalle	(((−68.596115 −32.747994,−68.595494 −32.741126,−68.594945 −32.741088,−68.594951 −32.74162,−68.595272 −32.741609,−68.595196 −32.745922,−68.5947 −32.746008,−68.594703 −32.746418,−68.59508 −32.746486,−68.595144 −32.747821,−68.596115 −32.747994)))
3390	Sin Nombre	Mendoza	San Martín	San Martín	(((−68.456496 −33.065351,−68.457539 −33.065021,−68.457411 −33.06471,−68.456309 −33.065008,−68.456496 −33.065351)))
3391	Miranda Ávila	Mendoza	Maipú	San Roque	(((−68.606589 −33.029053,−68.605097 −33.026992,−68.602156 −33.028085,−68.602024 −33.028201,−68.601981 −33.02844,−68.602314 −33.029107,−68.603055 −33.030106,−68.603347 −33.030227,−68.603413 −33.030331,−68.606589 −33.029053)))
3392	Las Tablitas	Mendoza	Tunuyán	Tunuyán	(((−69.019455 −33.596298,−69.019174 −33.597877,−69.020859 −33.598236,−69.021137 −33.597387,−69.021308 −33.597394,−69.021408 −33.596937,−69.021397 −33.596713,−69.021359 −33.596546,−69.019455 −33.596298)))
3393	La Unión	Mendoza	Tunuyán	Tunuyán	(((−69.022127 −33.607369,−69.022144 −33.606811,−69.021778 −33.606767,−69.021387 −33.60854,−69.021118 −33.609679,−69.02222 −33.609809,−69.022426 −33.609568,−69.022563 −33.609615,−69.022634 −33.609847,−69.023354 −33.60995,−69.024784 −33.610139,−69.024765 −33.609852,−69.023815 −33.609656,−69.023856 −33.609445,−69.023805 −33.609429,−69.023841 −33.609222,−69.023538 −33.609144,−69.023565 −33.608968,−69.023719 −33.607711,−69.023346 −33.607753,−69.023356 −33.607384,−69.022995 −33.607314,−69.022906 −33.607599,−69.022646 −33.607416,−69.022127 −33.607369)))
3394	Malvinas Argentinas 2	Mendoza	San Martín	San Martín	(((−68.42867 −33.048381,−68.428869 −33.048689,−68.428259 −33.048929,−68.427503 −33.048526,−68.426915 −33.047983,−68.426958 −33.047899,−68.429277 −33.047377,−68.429707 −33.048087,−68.42867 −33.048381)))



Handwritten signatures and initials: B, CZ, J, 8





Congreso de la Nación

13-PE-22  
OD 304  
485



3395	Continuación Los Pinales	Mendoza	San Martín	San Martín	(((68.447157 -33.070123,-68.448562 - 33.069712,-68.448188 -33.069002,-68.446747 - 33.069423,-68.447157 -33.070123)))
3396	Sin Nombre	Mendoza	Rivadavia	Rivadavia	(((68.462002 -33.161264,-68.4607 -33.159153,- 68.460399 -33.158765,-68.460088 -33.158338,- 68.459203 -33.158678,-68.459332 -33.15885,- 68.459674 -33.158858,-68.461525 -33.161575,- 68.461714 -33.161452,-68.461798 -33.16137,- 68.462002 -33.161264)))
3397	Callejón Comunero	Mendoza	Rivadavia	Rivadavia	(((68.447578 -33.178492,-68.448445 - 33.179905,-68.44916 -33.17966,-68.448402 - 33.178516,-68.447578 -33.178492)))
3398	San Isidro Sur	Mendoza	Rivadavia	Rivadavia	(((68.470172 -33.206352,-68.470258 - 33.206317,-68.470127 -33.206102,-68.469377 - 33.206428,-68.468793 -33.205436,-68.468048 - 33.205564,-68.468 -33.205075,-68.46872 - 33.204982,-68.470804 -33.204053,-68.472374 - 33.206622,-68.470651 -33.20712,-68.470172 - 33.206352)))
3399	Costa Canal	Mendoza	Rivadavia	Rivadavia	(((68.459498 -33.200463,-68.460113 - 33.201427,-68.459654 -33.20139,-68.458821 - 33.201161,-68.458308 -33.201115,-68.458511 - 33.201311,-68.458137 -33.201461,-68.457969 - 33.201225,-68.456825 -33.201426,-68.451503 - 33.202178,-68.444597 -33.203404,-68.4425 - 33.203752,-68.442193 -33.203972,-68.440505 - 33.204668,-68.440043 -33.204097,-68.435734 - 33.204784,-68.431864 -33.205452,-68.43186 - 33.205193,-68.433141 -33.204969,-68.432832 - 33.204548,-68.433312 -33.204389,-68.433595 - 33.204852,-68.436039 -33.20441,-68.439418 - 33.203839,-68.440706 -33.203653,-68.440492 - 33.203326,-68.440885 -33.203184,-68.440965 - 33.203317,-68.441801 -33.203184,-68.441861 - 33.203307,-68.442472 -33.20321,-68.442551 - 33.203397,-68.446968 -33.202783,-68.446882 - 33.202639,-68.45678 -33.200994,-68.458009 - 33.200795,-68.458048 -33.200716,-68.459498 - 33.200463)))
3400	Valle Hermoso	Mendoza	San Carlos	San Carlos	(((69.050934 -33.698881,-69.049791 - 33.698217,-69.048982 -33.698027,-69.04904 - 33.69782,-69.048708 -33.69763,-69.048569 - 33.698669,-69.050789 -33.699849,-69.050934 - 33.698881)),((-69.048836 -33.696614,-69.051014 -33.697896,-69.051166 -33.696935,-69.050616 - 33.696679,-69.050758 -33.696006,-69.051249 - 33.696192,-69.051408 -33.695325,-69.050253 - 33.694727,-69.050492 -33.694271,-69.05053 - 33.693849,-69.050645 -33.693486,-69.049766 - 33.69298,-69.049342 -33.692818,-69.048836 - 33.696614)),((-69.053462 -33.695166,-69.052894 -33.694844,-69.052747 -33.695397,-69.052695 - 33.695809,-69.053314 -33.695973,-69.053462 - 33.695166)))
3401	Coronel Videla	Mendoza	San Carlos	San Carlos	(((69.049754 -33.692973,-69.049342 - 33.692818,-69.047101 -33.691502,-69.046301 - 33.69104,-69.041551 -33.689192,-69.04169 -



Handwritten signatures and initials: a, L, J, Y



Congreso de la Nación

13-PE-22  
OD 304  
486



					33.688177,-69.049654 -33.691894,-69.049936 - 33.69296,-69.049754 -33.692973)))
3402	Sin Nombre	Mendoza	San Carlos	San Carlos	(((69.05956 -33.696935,-69.05835 -33.696618,- 69.058148 -33.697191,-69.059378 -33.69747,- 69.05956 -33.696935)))
3403	Sarmiento	Mendoza	Tupungato	Tupungato	(((69.199506 -33.387693,-69.199443 - 33.387545,-69.199249 -33.387513,-69.198486 - 33.38656,-69.198314 -33.386681,-69.198108 - 33.386451,-69.197734 -33.386585,-69.197386 - 33.38666,-69.197077 -33.386821,-69.19676 - 33.386841,-69.196018 -33.387302,-69.196714 - 33.388475,-69.199506 -33.387693)))
3404	Sin Nombre	Mendoza	Tupungato	La Arboleda	(((69.126023 -33.370208,-69.125972 - 33.370876,-69.125986 -33.371561,-69.126002 - 33.371704,-69.125546 -33.371709,-69.12538 - 33.371135,-69.125288 -33.369997,-69.125492 - 33.369975,-69.125535 -33.370114,-69.126023 - 33.370208)))
3405	Costa Canal Singareti	Mendoza	Tupungato	Tupungato	(((69.16 -33.391564,-69.15551 -33.392462,- 69.155507 -33.392588,-69.159462 -33.391932,- 69.159518 -33.392075,-69.159828 -33.392017,- 69.15977 -33.391881,-69.161162 -33.39161,- 69.162162 -33.39156,-69.162162 -33.391384,- 69.161249 -33.391387,-69.16 -33.391564)))
3406	Costa Canal Anchayuyo	Mendoza	Tupungato	La Arboleda	(((69.125532 -33.369708,-69.125006 - 33.369708,-69.125099 -33.370389,-69.124645 - 33.370422,-69.124323 -33.370271,-69.124185 - 33.369816,-69.124044 -33.369828,-69.124091 - 33.367955,-69.124527 -33.367993,-69.124502 - 33.367769,-69.124242 -33.36773,-69.124264 - 33.367405,-69.124392 -33.366704,-69.124853 - 33.36689,-69.12486 -33.367238,-69.1251 - 33.367255,-69.125065 -33.366699,-69.125462 - 33.366715,-69.125435 -33.368114,-69.125532 - 33.369708)))
3407	Carbo Metal	Mendoza	Malargüe	Malargüe	(((69.557139 -35.481029,-69.556824 - 35.480259,-69.556211 -35.480329,-69.555549 - 35.479626,-69.55637 -35.479577,-69.556265 - 35.479104,-69.55648 -35.478832,-69.556377 - 35.47826,-69.555716 -35.478317,-69.556073 - 35.477352,-69.556796 -35.476923,-69.558333 - 35.477146,-69.558071 -35.478068,-69.557547 - 35.479205,-69.557262 -35.481036,-69.557139 - 35.481029)))
3408	Costa Esperanza	Mendoza	San Rafael	San Rafael	(((68.381118 -34.63623,-68.378399 - 34.637516,-68.378691 -34.637944,-68.380259 - 34.637278,-68.381681 -34.639442,-68.382652 - 34.638835,-68.381118 -34.63623)))
3409	Punta Diamante	Mendoza	San Rafael	San Rafael	(((68.315497 -34.669177,-68.319128 - 34.667753,-68.319068 -34.667683,-68.318589 - 34.666745,-68.317502 -34.66647,-68.317074 - 34.666672,-68.317305 -34.667076,-68.316552 - 34.667354,-68.316333 -34.666943,-68.31586 -



Handwritten signatures and initials.



Congreso de la Nación

13-PE-22  
OD 304  
487



					34.667134,-68.316067 -34.667563,-68.315746 - 34.667672,-68.315547 -34.667367,-68.315278 - 34.667488,-68.315096 -34.667176,-68.314389 - 34.667463,-68.314492 -34.667649,-68.31379 - 34.66785,-68.313586 -34.667427,-68.312566 - 34.667794,-68.312781 -34.668186,-68.31252 - 34.668303,-68.312161 -34.66887,-68.311786 - 34.668847,-68.311574 -34.669975,-68.312412 - 34.670069,-68.312763 -34.668978,-68.313549 - 34.669062,-68.313473 -34.669291,-68.313135 - 34.669277,-68.313023 -34.669574,-68.313991 - 34.669677,-68.314076 -34.669051,-68.315497 - 34.669177)))
3410	Callejón Las Rosas	Mendoza	San Rafael	Cuadro Benegas	(((68.430883 -34.624843,-68.429669 - 34.623365,-68.431366 -34.622133,-68.431962 - 34.621688,-68.432769 -34.621195,-68.432879 - 34.621703,-68.433354 -34.621549,-68.433528 - 34.620204,-68.432023 -34.621171,-68.428864 - 34.623306,-68.428247 -34.623735,-68.428411 - 34.623862,-68.428953 -34.624257,-68.430049 - 34.625066,-68.430562 -34.625004,-68.430883 - 34.624843)))
3411	Barrio de Los Niños	Mendoza	San Rafael	San Rafael	(((68.326141 -34.639917,-68.326665 - 34.639761,-68.326121 -34.638604,-68.323051 - 34.639645,-68.323261 -34.64006,-68.325281 - 34.639412,-68.325413 -34.63965,-68.325943 - 34.639575,-68.326141 -34.639917)))
3412	Las Vías Cuadro Nacional	Mendoza	San Rafael	San Rafael	(((68.272118 -34.620283,-68.270315 - 34.620402,-68.269337 -34.613547,-68.269974 - 34.613458,-68.269854 -34.61274,-68.270319 - 34.612708,-68.270485 -34.613688,-68.27112 - 34.613647,-68.271442 -34.614338,-68.272118 - 34.620283)))
3413	Costa Canal El Toledano	Mendoza	San Rafael	San Rafael	(((68.355099 -34.548402,-68.363496 - 34.565205,-68.365193 -34.564696,-68.365019 - 34.564284,-68.364821 -34.564284,-68.356659 - 34.547475,-68.355404 -34.547962,-68.355099 - 34.548402)))
3414	La Carolina	Mendoza	San Rafael	San Rafael	(((68.248481 -34.66163,-68.247763 - 34.661656,-68.247604 -34.661735,-68.245356 - 34.662342,-68.244994 -34.664123,-68.244004 - 34.664126,-68.243888 -34.66471,-68.243367 - 34.664699,-68.243207 -34.665507,-68.242493 - 34.665449,-68.242529 -34.665228,-68.241675 - 34.665369,-68.241763 -34.665753,-68.244164 - 34.666219,-68.244669 -34.666192,-68.245455 - 34.666052,-68.245551 -34.66634,-68.245974 - 34.666224,-68.245869 -34.66596,-68.24789 - 34.665577,-68.248474 -34.662524,-68.248579 - 34.662498,-68.248572 -34.661965,-68.248481 - 34.66163)))
3415	Puente Alto	Mendoza	General Alvear	General Alvear	(((67.675693 -34.95977,-67.674132 -34.95976,- 67.674059 -34.959901,-67.67407 -34.962983,- 67.674759 -34.963,-67.674878 -34.962983,- 67.674909 -34.961605,-67.675653 -34.961625,- 67.675699 -34.961354,-67.675706 -34.960414,- 67.675693 -34.95977)))



*Handwritten signatures and initials: Jm, CZ, and other marks.*



Congreso de la Nación

13-PE-22  
OD 304  
488



3417	Sin Nombre	Mendoza	General Alvear	General Alvear	(((67.638738 -34.959777,-67.638724 - 34.959359,-67.638289 -34.959352,-67.63823 - 34.959052,-67.638011 -34.959052,-67.638061 - 34.959779,-67.638738 -34.959777)),((67.640452 -34.959288,-67.640473 -34.959769,-67.645007 - 34.95975,-67.645012 -34.95912,-67.64457 - 34.959158,-67.644577 -34.959324,-67.643502 - 34.959343,-67.643505 -34.958758,-67.642702 - 34.958737,-67.642656 -34.959325,-67.640452 - 34.959288)))
3418	Siete de Mayo	Mendoza	Las Heras	Las Heras	(((68.828221 -32.811818,-68.828483 - 32.811211,-68.828579 -32.810684,-68.828638 - 32.810453,-68.828658 -32.810247,-68.828742 - 32.80979,-68.828625 -32.808692,-68.829543 - 32.808692,-68.829612 -32.807716,-68.828812 - 32.807852,-68.829381 -32.806098,-68.828613 - 32.806181,-68.828486 -32.805493,-68.827875 - 32.805695,-68.828183 -32.806891,-68.829165 - 32.806715,-68.828861 -32.807699,-68.828372 - 32.807736,-68.828456 -32.808047,-68.827982 - 32.808108,-68.828076 -32.808552,-68.827777 - 32.808631,-68.827953 -32.809422,-68.827971 - 32.810029,-68.828221 -32.811818)))
3419	Cruce del Parque	Mendoza	San Rafael	San Rafael	(((68.34816 -34.657742,-68.348288 - 34.658022,-68.34846 -34.657985,-68.34858 - 34.658232,-68.349141 -34.658013,-68.349352 - 34.658393,-68.350224 -34.658067,-68.350605 - 34.657785,-68.350899 -34.657638,-68.350701 - 34.657128,-68.351231 -34.656883,-68.350726 - 34.655792,-68.349844 -34.656112,-68.350225 - 34.657154,-68.349743 -34.657347,-68.349931 - 34.657434,-68.348895 -34.657831,-68.348748 - 34.657583,-68.348352 -34.657683,-68.34816 - 34.657742)))
3420	Colonia Hípica	Mendoza	Malargüe	Malargüe	(((69.57339 -35.507213,-69.573885 - 35.509459,-69.576417 -35.509258,-69.576932 - 35.511503,-69.579462 -35.511334,-69.579341 - 35.51069,-69.581576 -35.510336,-69.581826 - 35.511328,-69.581223 -35.511417,-69.582479 - 35.51701,-69.582834 -35.517696,-69.583091 - 35.518114,-69.583445 -35.518035,-69.583509 - 35.518306,-69.585708 -35.517965,-69.586513 - 35.521126,-69.584335 -35.521493,-69.583777 - 35.519616,-69.581696 -35.519965,-69.58146 - 35.518978,-69.571083 -35.520388,-69.570777 - 35.519022,-69.56854 -35.519323,-69.56839 - 35.518843,-69.570665 -35.518576,-69.569228 - 35.512842,-69.567989 -35.512999,-69.567882 - 35.512432,-69.566487 -35.51262,-69.565237 - 35.508973,-69.564527 -35.50638,-69.566715 - 35.505958,-69.567254 -35.505326,-69.570343 - 35.505116,-69.570784 -35.507335,-69.57339 - 35.507213)))
3421	Amas de Casa	Mendoza	Maipú	Maipú	(((68.820776 -32.953674,-68.820354 - 32.953644,-68.821137 -32.956141,-68.821563 - 32.956051,-68.820776 -32.953674)))
3422	Barrio San Martín	Mendoza	Capital	Mendoza	(((68.869275 -32.869977,-68.869152 - 32.869393,-68.868616 -32.86938,-68.868615 - 32.869439,-68.868343 -32.869382,-68.868318 -



Handwritten signatures and initials: J, CZ, H, X



Congreso de la Nación

13-PE-22  
OD 304  
489

					32.869406,-68.868218 -32.869737,-68.868235 - 32.869777,-68.869263 -32.869992,-68.869275 - 32.869977)))
3423	Pasaje Doña Clara	Mendoza	Maipú	Maipú	(((68.785588 -32.937381,-68.786043 - 32.938147,-68.7862 -32.938068,-68.785715 - 32.937311,-68.785677 -32.937278,-68.785387 - 32.936791,-68.784898 -32.935979,-68.784749 - 32.935682,-68.784472 -32.935251,-68.784325 - 32.935287,-68.784539 -32.935658,-68.784574 - 32.935738,-68.784927 -32.936256,-68.784922 - 32.936323,-68.785339 -32.937004,-68.785243 - 32.937051,-68.785351 -32.937252,-68.78543 - 32.937217,-68.785588 -32.937381)))
3424	Justicia Social	Mendoza	Guaymallén	Buena Nueva	(((68.75515 -32.887992,-68.754924 - 32.887139,-68.753563 -32.887394,-68.753794 - 32.888279,-68.75515 -32.887992)))
3425	Cruce de Los Andes	Mendoza	Las Heras	Las Heras	(((68.809725 -32.835568,-68.809347 - 32.834181,-68.808135 -32.834123,-68.808095 - 32.834841,-68.80879 -32.834888,-68.808825 - 32.835237,-68.809024 -32.835268,-68.809073 - 32.835617,-68.809725 -32.835568)))
3427	Plumerillo Sur	Mendoza	Las Heras	Las Heras	(((68.791201 -32.849206,-68.791243 - 32.849186,-68.791221 -32.84914,-68.792478 - 32.848858,-68.792466 -32.848788,-68.792202 - 32.848748,-68.790935 -32.848568,-68.791102 - 32.849152,-68.791141 -32.849163,-68.791201 - 32.849206)))
3428	Sin Nombre	Mendoza	Maipú	Maipú	(((68.724426 -32.981704,-68.724875 - 32.981534,-68.724831 -32.981465,-68.723617 - 32.981788,-68.723177 -32.981904,-68.723323 - 32.982114,-68.724038 -32.981847,-68.724426 - 32.981704)))
3429	Sueño de María	Mendoza	Las Heras	El Challoo	(((68.883149 -32.859843,-68.88152 - 32.859764,-68.881439 -32.859119,-68.880383 - 32.859086,-68.880448 -32.857358,-68.880519 - 32.855765,-68.881631 -32.85613,-68.882494 - 32.856525,-68.883609 -32.857566,-68.883218 - 32.858551,-68.883149 -32.859843)))
3430	El Eucalipto	Mendoza	Guaymallén	Los Corralitos	(((68.773439 -32.870094,-68.773423 - 32.870098,-68.773263 -32.86959,-68.773045 - 32.869147,-68.773401 -32.869063,-68.773352 - 32.868887,-68.774363 -32.868626,-68.774562 - 32.868699,-68.774646 -32.86939,-68.773795 - 32.870542,-68.773715 -32.870542,-68.773695 - 32.870445,-68.773545 -32.870478,-68.773439 - 32.870094)))
3431	La Esperanza	Mendoza	Tupungato	El Peral	(((69.191827 -33.383525,-69.191382 - 33.38348,-69.191335 -33.383539,-69.191376 - 33.383696,-69.191351 -33.383844,-69.191247 - 33.383824,-69.191286 -33.383718,-69.191233 - 33.383586,-69.191174 -33.383496,-69.191071 - 33.383444,-69.191022 -33.383445,-69.190542 - 33.383556,-69.190113 -33.383614,-69.189848 -



Handwritten signatures and initials: + J, CL, J, J



Congreso de la Nación

13-PE-22  
OD 304  
490



					33.383671,-69.189457 -33.383702,-69.189097 - 33.383771,-69.188537 -33.383848,-69.188059 - 33.384023,-69.18754 -33.384141,-69.187762 - 33.384506,-69.187906 -33.384455,-69.1879 - 33.384306,-69.19056 -33.383763,-69.190684 - 33.384082,-69.19065 -33.384563,-69.190375 - 33.38467,-69.190224 -33.384715,-69.190338 - 33.384931,-69.190458 -33.384982,-69.190747 - 33.385061,-69.191115 -33.385025,-69.191175 - 33.384892,-69.191092 -33.384654,-69.190954 - 33.384346,-69.190968 -33.384127,-69.191059 - 33.383987,-69.191186 -33.383889,-69.191311 - 33.383903,-69.191406 -33.384082,-69.191856 - 33.383985,-69.191827 -33.383525)))
3432	Urquiza	Mendoza	Tunuyán	Tunuyán	(((-69.031127 -33.584647,-69.0316 -33.588025,- 69.032029 -33.589116,-69.030505 -33.58942,- 69.030226 -33.584754,-69.031127 -33.584647)))
3433	Vertedero	Mendoza	Guaymallén	Guaymallén	(((-68.665895 -32.839331,-68.665863 - 32.839784,-68.659919 -32.839356,-68.661087 - 32.831635,-68.659709 -32.831658,-68.658361 - 32.840362,-68.670291 -32.84128,-68.670138 - 32.840952,-68.669303 -32.840099,-68.669102 - 32.840087,-68.668068 -32.839986,-68.668123 - 32.839512,-68.665895 -32.839331)))
3434	El Retortuño	Mendoza	Maipú	Fray Luis Beltrán	(((-68.66282 -33.035184,-68.662927 - 33.030401,-68.662632 -33.030401,-68.662377 - 33.033625,-68.661835 -33.033577,-68.661844 - 33.034575,-68.661965 -33.035893,-68.662246 - 33.035893,-68.662303 -33.035185,-68.66282 - 33.035184)))
3435	El Desvío	Mendoza	General Alvear	General Alvear	(((-67.683214 -35.005533,-67.683202 - 35.006031,-67.682261 -35.006051,-67.676585 - 35.006035,-67.673498 -35.006023,-67.672723 - 35.00596,-67.671651 -35.005812,-67.670604 - 35.005566,-67.669948 -35.005377,-67.66967 - 35.005645,-67.668694 -35.004925,-67.668468 - 35.00477,-67.668758 -35.004352,-67.670187 - 35.004925,-67.671439 -35.005278,-67.673619 - 35.005538,-67.683214 -35.005533)),(-67.696865 -35.005536,-67.696688 -35.005466,-67.694522 - 35.005492,-67.694516 -35.00512,-67.692749 - 35.005132,-67.692912 -35.004881,-67.691954 - 35.004891,-67.691942 -35.005523,-67.690039 - 35.005529,-67.690043 -35.006398,-67.693469 - 35.006864,-67.693586 -35.006808,-67.694368 - 35.006924,-67.694349 -35.007123,-67.695759 - 35.007234,-67.695778 -35.006997,-67.696305 - 35.007057,-67.696261 -35.00721,-67.696244 - 35.007334,-67.696264 -35.007453,-67.707285 - 35.008682,-67.707058 -35.006776,-67.702265 - 35.006681,-67.702295 -35.007158,-67.696998 - 35.006561,-67.696593 -35.006478,-67.697075 - 35.005934,-67.697109 -35.005781,-67.697098 - 35.005668,-67.696865 -35.005536)))
3436	Los Cerrillos	Mendoza	Godoy Cruz	Sarmiento	(((-68.884341 -32.906238,-68.884726 - 32.906033,-68.884857 -32.906168,-68.884987 - 32.906082,-68.885104 -32.906167,-68.886037 - 32.905729,-68.888139 -32.905231,-68.888132 - 32.905025,-68.888124 -32.90481,-68.888173 -



*[Handwritten signatures and initials]*



Congreso de la Nación

13-PE-22  
OD 304  
491



					32.904805,-68.888178 -32.904554,-68.88706 - 32.904563,-68.886808 -32.904732,-68.886774 - 32.90476,-68.886554 -32.904767,-68.886015 - 32.904792,-68.885996 -32.904681,-68.88412 - 32.904646,-68.884308 -32.905289,-68.884345 - 32.90566,-68.884341 -32.906238)))
3437	Treintuno de Mayo	Mendoza	Capital	Mendoza	((( -68.90725 -32.897617,-68.907407 - 32.897701,-68.907637 -32.897677,-68.907961 - 32.897557,-68.909831 -32.896876,-68.910084 - 32.897071,-68.910762 -32.896854,-68.911259 - 32.895602,-68.908816 -32.895415,-68.908769 - 32.895905,-68.908657 -32.896485,-68.908086 - 32.89648,-68.906891 -32.896361,-68.906882 - 32.896025,-68.905738 -32.895891,-68.905637 - 32.895686,-68.905134 -32.895833,-68.905224 - 32.896066,-68.905128 -32.897175,-68.904815 - 32.897136,-68.904601 -32.897384,-68.904783 - 32.89751,-68.905135 -32.89751,-68.90725 - 32.897617)))
3438	Veinticinco de Noviembre	Mendoza	Tunuyán	Tunuyán	((( -69.025491 -33.582762,-69.027142 - 33.582465,-69.027185 -33.581748,-69.027018 - 33.581727,-69.026918 -33.581091,-69.026908 - 33.579737,-69.02518 -33.579642,-69.025172 - 33.579936,-69.024544 -33.579894,-69.024458 - 33.579958,-69.025491 -33.582762)))
3440	Sin Nombre	Mendoza	Maipú	San Roque	((( -68.59439 -33.030882,-68.593596 -33.03114,- 68.594324 -33.032026,-68.594506 -33.032606,- 68.595043 -33.032507,-68.594787 -33.031582,- 68.594659 -33.031183,-68.59439 -33.030882)))
3441	Unión y Fuerza	Mendoza	Guaymallén	Bermejo	((( -68.789222 -32.871951,-68.787952 - 32.872115,-68.78805 -32.873874,-68.789945 - 32.873918,-68.789843 -32.872919,-68.789222 - 32.871951)))
3442	Kilimanyaro	Mendoza	Capital	Mendoza	((( -68.905972 -32.893935,-68.905112 - 32.894176,-68.905052 -32.894367,-68.90466 - 32.89437,-68.904499 -32.893676,-68.9041 - 32.891998,-68.904049 -32.891804,-68.904413 - 32.891822,-68.904939 -32.891795,-68.905262 - 32.891723,-68.906083 -32.893046,-68.906147 - 32.893162,-68.906308 -32.893591,-68.905972 - 32.893935)))
3443	Quintana y San Martín	Mendoza	Luján de Cuyo	Perdriel	((( -68.881394 -33.050521,-68.880939 - 33.050522,-68.880922 -33.050206,-68.880646 - 33.050187,-68.880758 -33.052321,-68.881053 - 33.052307,-68.881479 -33.052251,-68.881443 - 33.051356,-68.881394 -33.050521)))
3444	Barrio Circunvalación	Mendoza	General Alvear	General Alvear	((( -67.68076 -34.970435,-67.681386 - 34.969432,-67.680828 -34.969201,-67.68028 - 34.969041,-67.680251 -34.969931,-67.680213 - 34.97034,-67.679999 -34.970732,-67.680078 - 34.970964,-67.679775 -34.971403,-67.67999 - 34.971539,-67.68076 -34.970435)))
3445	El Progreso	Mendoza	Tunuyán	Tunuyán	((( -69.022085 -33.60677,-69.022165 -



*[Handwritten signatures and initials]*



Congreso de la Nación

13-PE-22  
OD 304  
492



					33.606776,-69.022152 -33.607127,-69.023756 - 33.607291,-69.023862 -33.605775,-69.023147 - 33.605701,-69.023147 -33.60546,-69.022982 - 33.605438,-69.022977 -33.605271,-69.022321 - 33.605133,-69.022352 -33.604883,-69.020271 - 33.604691,-69.019901 -33.606935,-69.021523 - 33.60709,-69.021564 -33.606724,-69.022047 - 33.606753,-69.022085 -33.60677)))
3446	Evelyn	Mendoza	Guaymallén	Los Corralitos	(((-68.680004 -32.864507,-68.68001 - 32.863374,-68.679311 -32.863226,-68.679069 - 32.862449,-68.678442 -32.862479,-68.678594 - 32.863066,-68.678126 -32.862985,-68.678103 - 32.864072,-68.680004 -32.864507)))
3448	Estación Pedro Vargas	Mendoza	San Rafael	Cuadro Benegas	(((-68.464644 -34.617815,-68.465652 - 34.613934,-68.4649 -34.613798,-68.46381 - 34.617698,-68.464644 -34.617815)),((-68.466236 -34.616213,-68.464544 -34.622539,-68.468088 - 34.622462,-68.468676 -34.620945,-68.468946 - 34.618826,-68.469829 -34.616872,-68.466236 - 34.616213)))
3450	17 de Abril	Mendoza	Guaymallén	Guaymallén	(((-68.787338 -32.878676,-68.785773 - 32.87898,-68.785468 -32.8778,-68.785027 - 32.877859,-68.785234 -32.878703,-68.784485 - 32.878867,-68.784308 -32.87891,-68.782361 - 32.871731,-68.782262 -32.871406,-68.783077 - 32.871247,-68.783889 -32.871188,-68.784767 - 32.874931,-68.786203 -32.874653,-68.787338 - 32.878676)))
3451	Francisco	Mendoza	Luján de Cuyo	Perdriel	(((-68.881417 -33.080427,-68.881512 - 33.080761,-68.882184 -33.080769,-68.882404 - 33.081859,-68.883598 -33.081553,-68.884323 - 33.080281,-68.881417 -33.080427)))
3452	Néstor Kirchner	Mendoza	San Martín	Palmira	(((-68.553712 -33.048921,-68.556752 - 33.047152,-68.55626 -33.045612,-68.555786 - 33.045808,-68.55521 -33.043965,-68.555333 - 33.042807,-68.555254 -33.042542,-68.55228 - 33.043359,-68.552557 -33.044839,-68.552606 - 33.045023,-68.553712 -33.048921)))
3453	Milagros de Tunuyán	Mendoza	Tunuyán	Tunuyán	(((-69.020983 -33.600776,-69.020994 - 33.599524,-69.019607 -33.599327,-69.019536 - 33.599786,-69.019148 -33.599735,-69.019034 - 33.600486,-69.020983 -33.600776)))
3454	Zangrandi	Mendoza	General Alvear	General Alvear	(((-67.628416 -34.933393,-67.628414 - 34.932462,-67.622847 -34.932451,-67.622788 - 34.941593,-67.626039 -34.941575,-67.625991 - 34.940936,-67.625731 -34.940896,-67.625724 - 34.940147,-67.624347 -34.939928,-67.62429 - 34.939071,-67.622933 -34.93904,-67.622923 - 34.937753,-67.623701 -34.937713,-67.623708 - 34.936382,-67.624165 -34.936362,-67.624192 - 34.935736,-67.623665 -34.93575,-67.623692 - 34.935546,-67.624603 -34.935564,-67.624537 - 34.935069,-67.623951 -34.93503,-67.623935 - 34.934179,-67.624233 -34.934158,-67.624231 - 34.933398,-67.624364 -34.933367,-67.624372 -



*[Handwritten signatures]*





Congreso de la Nación

13-PE-22  
OD 304  
493



					34.932928,-67.625385 -34.932908,-67.625384 - 34.933694,-67.625932 -34.933693,-67.625962 - 34.932971,-67.627433 -34.932995,-67.627454 - 34.933362,-67.628416 -34.933393)))
3455	Nueva Esperanza	Mendoza	Malargüe	Malargüe	(((-69.591115 -35.496035,-69.590866 - 35.494957,-69.58958 -35.495181,-69.589705 - 35.497241,-69.589863 -35.497296,-69.590655 - 35.497178,-69.590389 -35.496156,-69.591115 - 35.496035)))
3456	San Vicente Tres	Mendoza	Guaymallén	Los Corralitos	(((-68.689478 -32.87528,-68.689482 - 32.875289,-68.689741 -32.87521,-68.689478 - 32.87528)),((-68.689478 -32.87528,-68.689161 - 32.874428,-68.688588 -32.874541,-68.688222 - 32.87443,-68.68778 -32.874502,-68.688051 - 32.874897,-68.688633 -32.874789,-68.688727 - 32.875124,-68.689327 -32.874899,-68.689473 - 32.875281,-68.689478 -32.87528)),((-68.692029 -32.874266,-68.69128 -32.871881,-68.689691 - 32.872246,-68.69053 -32.874996,-68.68996 - 32.875143,-68.689741 -32.87521,-68.689948 - 32.875155,-68.69053 -32.874996,-68.691139 - 32.874764,-68.69115 -32.874481,-68.692029 - 32.874266)))
3457	Arco Iris	Mendoza	Tupungato	Belgrano Norte	(((-69.121437 -33.321796,-69.120092 - 33.319292,-69.119973 -33.318985,-69.11895 - 33.320139,-69.117884 -33.321603,-69.117358 - 33.322641,-69.116741 -33.323951,-69.116731 - 33.324972,-69.116885 -33.326511,-69.117487 - 33.32644,-69.119317 -33.326062,-69.119293 - 33.324695,-69.120087 -33.323971,-69.119574 - 33.323559,-69.120946 -33.322081,-69.121185 - 33.321955,-69.121437 -33.321796)))
3458	Dique Maure	Mendoza	Godoy Cruz	San Vicente	(((-68.904062 -32.936369,-68.90156 - 32.936126,-68.900453 -32.935802,-68.89901 - 32.936072,-68.901031 -32.937595,-68.901937 - 32.938069,-68.902393 -32.939008,-68.902754 - 32.939371,-68.904143 -32.940821,-68.904366 - 32.941521,-68.904514 -32.941988,-68.904467 - 32.942548,-68.906005 -32.942554,-68.905721 - 32.940254,-68.905492 -32.940274,-68.90527 - 32.939411,-68.904284 -32.93963,-68.903077 - 32.937907,-68.904278 -32.937273,-68.904062 - 32.936369)),((-68.89321 -32.932787,-68.892345 -32.932507,-68.890398 -32.931504,-68.887734 - 32.930336,-68.888489 -32.929784,-68.888166 - 32.929394,-68.887424 -32.929182,-68.886914 - 32.928423,-68.886519 -32.928284,-68.885372 - 32.929573,-68.88614 -32.929992,-68.884694 - 32.930678,-68.886316 -32.931427,-68.887339 - 32.931706,-68.888628 -32.932451,-68.889122 - 32.932242,-68.889986 -32.932193,-68.890566 - 32.93225,-68.892637 -32.933345,-68.892997 - 32.933669,-68.893046 -32.933858,-68.89259 - 32.934087,-68.893413 -32.934658,-68.893561 - 32.934602,-68.894432 -32.935517,-68.895353 - 32.935884,-68.89566 -32.936123,-68.895838 - 32.936148,-68.896104 -32.935881,-68.897324 - 32.935888,-68.898022 -32.93602,-68.898721 - 32.936005,-68.899443 -32.93562,-68.903347 - 32.9352,-68.905123 -32.933553,-68.90538 - 32.933437,-68.905127 -32.932794,-68.900916 -



*Handwritten signatures and initials*



Congreso de la Nación

13-PE-22  
OD 304  
494



					32.932554,-68.901382 -32.931382,-68.900931 - 32.931245,-68.900243 -32.931979,-68.899879 - 32.932644,-68.89872 -32.933322,-68.897419 - 32.933759,-68.896742 -32.933722,-68.896312 - 32.933321,-68.895267 -32.932916,-68.894566 - 32.932427,-68.894532 -32.932035,-68.894284 - 32.931913,-68.893592 -32.932173,-68.89321 - 32.932787)))
3459	Alberdi	Mendoza	Maipú	Maipú	(((68.7696 -32.96427,-68.770119 -32.964111,- 68.770234 -32.964345,-68.769508 -32.964629,- 68.76946 -32.964415,-68.769581 -32.964383,- 68.7696 -32.96427)))
3460	El Cristo	Mendoza	San Rafael	Las Paredes	(((68.474046 -34.579309,-68.474853 - 34.579126,-68.474461 -34.577107,-68.473624 - 34.575914,-68.474202 -34.57576,-68.474133 - 34.575418,-68.474032 -34.575041,-68.475011 - 34.575197,-68.475039 -34.574275,-68.473814 - 34.574208,-68.473786 -34.573718,-68.473729 - 34.573146,-68.473173 -34.573118,-68.473134 - 34.573359,-68.473313 -34.57393,-68.474008 - 34.574797,-68.474036 -34.575034,-68.472839 - 34.575033,-68.472728 -34.575166,-68.472555 - 34.575034,-68.47272 -34.575164,-68.474046 - 34.579309)),(-68.472555 -34.575034,-68.47219 -34.574744,-68.472605 -34.570248,-68.471953 - 34.569739,-68.470002 -34.569853,-68.470106 - 34.570439,-68.471046 -34.570586,-68.472217 - 34.57408,-68.472172 -34.574728,-68.470278 - 34.575498,-68.471772 -34.576141,-68.472353 - 34.574988,-68.47241 -34.574922,-68.472555 - 34.575034)))
3461	Sector 13, Campo Papa	Mendoza	Godoy Cruz	Sarmiento	(((68.873889 -32.929878,-68.875165 - 32.930053,-68.873357 -32.929081,-68.873398 - 32.928872,-68.873677 -32.928383,-68.873983 - 32.92801,-68.8733 -32.927469,-68.87185 - 32.927006,-68.87082 -32.9271,-68.870197 - 32.926926,-68.869932 -32.926563,-68.869866 - 32.92613,-68.869554 -32.925791,-68.868997 - 32.925662,-68.868566 -32.926536,-68.869349 - 32.927076,-68.869822 -32.927205,-68.870665 - 32.927866,-68.870846 -32.92789,-68.871249 - 32.928194,-68.871402 -32.928485,-68.87193 - 32.928742,-68.871931 -32.92915,-68.872874 - 32.929475,-68.873889 -32.929878)))
3462	Estación Pedregal	Mendoza	Maipú	Rodeo Del Medio	(((68.691227 -32.972188,-68.69139 - 32.972144,-68.693542 -32.970125,-68.693475 - 32.970047,-68.692997 -32.969588,-68.693067 - 32.969538,-68.692954 -32.969491,-68.692662 - 32.969168,-68.692672 -32.969141,-68.692633 - 32.969105,-68.692399 -32.968817,-68.691855 - 32.96918,-68.691911 -32.969246,-68.689678 - 32.97126,-68.689968 -32.971438,-68.690223 - 32.971663,-68.689529 -32.972171,-68.690021 - 32.972794,-68.690906 -32.972022,-68.691227 - 32.972188)))
3465	Estación Espejo	Mendoza	Las Heras	Las Heras	(((68.820589 -32.819351,-68.821084 - 32.81908,-68.820983 -32.818611,-68.821388 - 32.818321,-68.821019 -32.817726,-68.820561 - 32.817986,-68.820895 -32.818453,-68.820626 -



Handwritten signatures and initials.



Congreso de la Nación

13-PE-22  
OD 304  
495



					32.818632,-68.820543 -32.818528,-68.820429 - 32.818592,-68.820219 -32.818344,-68.819999 - 32.818505,-68.819787 -32.818197,-68.819991 - 32.818073,-68.819749 -32.817742,-68.819637 - 32.817798,-68.81948 -32.817579,-68.818927 - 32.818005,-68.819582 -32.81866,-68.818917 - 32.819192,-68.819423 -32.819678,-68.819885 - 32.82019,-68.817582 -32.821811,-68.81707 - 32.821333,-68.815352 -32.822541,-68.814465 - 32.823252,-68.814599 -32.823799,-68.813449 - 32.824,-68.813523 -32.824389,-68.81566 - 32.824387,-68.821501 -32.824436,-68.821369 - 32.823654,-68.821825 -32.823482,-68.82161 - 32.822566,-68.822021 -32.822487,-68.821358 - 32.820012,-68.820357 -32.820189,-68.820154 - 32.81994,-68.820721 -32.819517,-68.820589 - 32.819351)))
3466	Club Jorge Newbery	Mendoza	Las Heras	Las Heras	(((68.860516 -32.861933,-68.858896 - 32.861898,-68.858936 -32.861001,-68.859137 - 32.860992,-68.85915 -32.860661,-68.859213 - 32.86066,-68.859221 -32.860368,-68.85962 - 32.860384,-68.859635 -32.860022,-68.860602 - 32.860049,-68.86054 -32.861085,-68.860646 - 32.861187,-68.86062 -32.861823,-68.860516 - 32.861933)))
3468	Néstor Kirchner	Mendoza	Maipú	Maipú	(((68.824084 -32.957223,-68.824262 - 32.957235,-68.824989 -32.95706,-68.824972 - 32.956874,-68.824841 -32.956734,-68.82472 - 32.956628,-68.824171 -32.955145,-68.82328 - 32.955126,-68.824084 -32.957223)))
3469	Virgen de Lourdes	Mendoza	Luján de Cuyo	Perdriel	(((68.892952 -33.052323,-68.893932 - 33.052388,-68.89381 -33.051671,-68.893189 - 33.051235,-68.891495 -33.050768,-68.888522 - 33.050078,-68.88843 -33.050532,-68.889592 - 33.051007,-68.889516 -33.051494,-68.889383 - 33.051794,-68.888538 -33.051654,-68.887875 - 33.0515,-68.887892 -33.051642,-68.887977 - 33.052052,-68.888337 -33.052058,-68.888577 - 33.052186,-68.890284 -33.052296,-68.892952 - 33.052323)))
3470	Junin	Mendoza	Las Heras	Las Heras	(((68.800187 -32.850312,-68.799749 - 32.849177,-68.799068 -32.849339,-68.799148 - 32.849578,-68.799277 -32.849538,-68.799288 - 32.849628,-68.799465 -32.849601,-68.799712 - 32.850323,-68.799184 -32.850336,-68.799123 - 32.850013,-68.798306 -32.85003,-68.798582 - 32.85154,-68.79976 -32.851542,-68.802883 - 32.851516,-68.802876 -32.851371,-68.802551 - 32.850312,-68.800657 -32.850301,-68.800187 - 32.850312)))
3471	Sierras Altas	Mendoza	Capital	Mendoza	(((68.913277 -32.892906,-68.9111 -32.892263,- 68.910205 -32.892036,-68.909936 -32.891878,- 68.909669 -32.891669,-68.90919 -32.892019,- 68.908443 -32.891623,-68.908136 -32.892119,- 68.908524 -32.892199,-68.908196 -32.893004,- 68.908647 -32.893215,-68.909455 -32.89358,- 68.909818 -32.893723,-68.911262 -32.89421,- 68.912371 -32.894227,-68.912942 -32.894221,- 68.913035 -32.894366,-68.913005 -32.895671,-



*[Handwritten signatures]*



Congreso de la Nación

13-PE-22  
OD 304  
496



					68.913516 -32.895658,-68.913277 -32.892906)))
3472	Castro	Mendoza	Guaymallén	Jesús Nazareno	(((68.778442 -32.91663,-68.777935 -32.915494,-68.77485 -32.916043,-68.775385 -32.917144,-68.778442 -32.91663)))
3473	René Favaloro	Mendoza	Capital	Mendoza	(((68.908645 -32.893251,-68.908231 -32.893034,-68.908009 -32.893756,-68.90796 -32.894424,-68.907946 -32.894637,-68.907928 -32.894766,-68.907903 -32.895287,-68.912973 -32.895686,-68.913026 -32.894377,-68.912941 -32.89426,-68.911256 -32.894218,-68.911066 -32.894151,-68.910286 -32.8939,-68.90941 -32.893593,-68.908645 -32.893251)))
3474	Jorge Newbery	Mendoza	Las Heras	El Plumerillo	(((68.790213 -32.844889,-68.789964 -32.844817,-68.78798 -32.844452,-68.78797 -32.844497,-68.787841 -32.844475,-68.78768 -32.844956,-68.787646 -32.844888,-68.78703 -32.844992,-68.78723 -32.845705,-68.791662 -32.847394,-68.791628 -32.84853,-68.794757 -32.848803,-68.79515 -32.848785,-68.793491 -32.847617,-68.792907 -32.847553,-68.792803 -32.847105,-68.791552 -32.845994,-68.790213 -32.844889)))
3475	Barrio Cipolletti	Mendoza	Capital	Mendoza	(((68.908704 -32.887357,-68.9067 -32.88685,-68.90646 -32.886822,-68.906275 -32.886838,-68.905848 -32.887031,-68.904692 -32.887609,-68.904134 -32.887784,-68.903481 -32.887904,-68.903039 -32.887914,-68.903038 -32.88814,-68.903129 -32.888232,-68.903445 -32.888381,-68.903829 -32.888549,-68.904707 -32.888798,-68.905898 -32.889048,-68.905884 -32.8892,-68.90602 -32.88922,-68.906101 -32.888997,-68.906462 -32.889033,-68.906357 -32.889471,-68.907293 -32.889561,-68.907299 -32.889628,-68.907691 -32.889686,-68.907681 -32.889765,-68.908031 -32.889789,-68.908182 -32.889076,-68.908248 -32.889042,-68.908351 -32.888688,-68.908499 -32.888763,-68.908856 -32.887856,-68.908607 -32.887796,-68.908704 -32.887357)))
3476	Isla Río Diamante	Mendoza	San Rafael	San Rafael	(((68.393059 -34.639147,-68.392564 -34.639236,-68.39162 -34.639542,-68.391134 -34.640278,-68.391101 -34.641106,-68.390403 -34.641213,-68.388894 -34.64169,-68.388701 -34.641818,-68.388657 -34.64192,-68.388195 -34.642223,-68.387568 -34.642544,-68.387353 -34.642698,-68.386988 -34.642415,-68.386881 -34.64271,-68.38709 -34.642961,-68.387291 -34.643276,-68.387041 -34.643372,-68.386811 -34.643359,-68.386363 -34.643562,-68.385788 -34.643773,-68.385667 -34.643592,-68.385419 -34.643738,-68.385488 -34.643872,-68.385294 -34.64393,-68.384984 -34.64434,-68.384461 -34.644648,-68.381854 -34.645119,-68.38098 -34.645685,-68.380258 -34.646414,-68.379205 -34.647311,-68.378735 -34.647632,-68.378628 -34.647878,-68.378385 -34.648215,-68.377813 -34.648444,-68.377993 -34.648661,-68.378133 -34.648799,-68.377596 -34.649079,-68.377869 -34.64922,-68.377064 -34.649514,-68.3768 -34.64954,-68.377137 -34.650062,-68.378886 -



*[Handwritten signatures and initials]*



Congreso de la Nación

13-PE-22  
OD 304  
497



					34.649451,-68.379771 -34.649119,-68.381068 - 34.648367,-68.381814 -34.647889,-68.383528 - 34.646832,-68.383307 -34.6466,-68.384081 - 34.645688,-68.384994 -34.644933,-68.385613 - 34.644867,-68.385621 -34.645059,-68.385891 - 34.644929,-68.386223 -34.645195,-68.38665 - 34.644925,-68.386596 -34.644794,-68.388288 - 34.643614,-68.388701 -34.643489,-68.389479 - 34.642962,-68.389584 -34.642664,-68.389944 - 34.642475,-68.390362 -34.643068,-68.390536 - 34.643001,-68.390965 -34.642652,-68.390704 - 34.642175,-68.390821 -34.642056,-68.391644 - 34.641573,-68.39329 -34.640537,-68.393589 - 34.640234,-68.393618 -34.639829,-68.393431 - 34.63942,-68.393059 -34.639147)))
3477	El Molino	Mendoza	San Rafael	San Rafael	(((68.348562 -34.652798,-68.352092 - 34.650876,-68.351724 -34.650281,-68.351175 - 34.650477,-68.351137 -34.65037,-68.348263 - 34.651396,-68.3482 -34.651053,-68.347534 - 34.649511,-68.347318 -34.64915,-68.347126 - 34.648961,-68.346355 -34.64853,-68.346128 - 34.64835,-68.345908 -34.648083,-68.345506 - 34.648218,-68.343094 -34.649408,-68.342894 - 34.649549,-68.343777 -34.650435,-68.344188 - 34.650767,-68.344314 -34.650863,-68.343216 - 34.651301,-68.343559 -34.651897,-68.342166 - 34.652459,-68.342322 -34.652961,-68.343094 - 34.652849,-68.343276 -34.653514,-68.345969 - 34.653279,-68.347673 -34.65336,-68.348562 - 34.652798)))
3478	Loteo la Celia	Mendoza	San Carlos	Eugenio Bustos	(((69.090689 -33.790996,-69.090328 - 33.791901,-69.087594 -33.79112,-69.086641 - 33.790895,-69.068517 -33.786142,-69.068695 - 33.785069,-69.077889 -33.787501,-69.090689 - 33.790996)))
3479	Matadero	Mendoza	General Alvear	General Alvear	(((67.656145 -34.976648,-67.649777 - 34.976618,-67.649804 -34.976379,-67.652268 - 34.975468,-67.653249 -34.974488,-67.653662 - 34.974468,-67.653633 -34.975498,-67.656132 - 34.975595,-67.656145 -34.976648)))
3480	Barrio El Portón	Mendoza	Maipú	Maipú	(((68.780253 -32.94825,-68.781074 - 32.950069,-68.781099 -32.950049,-68.781784 - 32.94981,-68.780917 -32.948034,-68.780253 - 32.94825)))
3481	Cinco de Diciembre	Mendoza	Maipú	Rodeo Del Medio	(((68.693067 -32.969538,-68.693589 - 32.969064,-68.695818 -32.967049,-68.69511 - 32.966294,-68.692368 -32.968785,-68.692389 - 32.968804,-68.692633 -32.969105,-68.692672 - 32.969141,-68.692662 -32.969168,-68.692954 - 32.969491,-68.693067 -32.969538)))
3482	Río Dulce	Santiago del Estero	Banda	La Banda	(((64.268884 -27.759015,-64.268836 - 27.758856,-64.268253 -27.757516,-64.267925 - 27.756894,-64.267539 -27.756265,-64.267261 - 27.756133,-64.266923 -27.755402,-64.266645 - 27.755466,-64.266953 -27.754982,-64.266898 - 27.754924,-64.266763 -27.754895,-64.263438 - 27.755907,-64.262469 -27.756147,-64.261953 -



Handwritten signatures and initials.



Congreso de la Nación

13-PE-22  
OD 304  
498



					27.756493,-64.261881 -27.756338,-64.26147 - 27.756454,-64.261646 -27.757369,-64.261655 - 27.758087,-64.262088 -27.759731,-64.26239 - 27.76156,-64.262593 -27.762683,-64.262741 - 27.763217,-64.268022 -27.759727,-64.268884 - 27.759015)))
3483	Sumampa	Santiago del Estero	Choya	Frias	(((65.141272 -28.640544,-65.141745 - 28.642756,-65.14359 -28.641881,-65.143751 - 28.641052,-65.144846 -28.640666,-65.143998 - 28.640007,-65.141272 -28.640544)))
3484	Lomas Coloradas	Santiago del Estero	Capital	Santiago Del Estero	(((64.291605 -27.77636,-64.29447 -27.778,- 64.29391 -27.778787,-64.293776 -27.778982,- 64.294195 -27.779201,-64.293992 -27.779448,- 64.293868 -27.779876,-64.293716 -27.780071,- 64.292781 -27.779549,-64.29289 -27.779387,- 64.291611 -27.778864,-64.291038 -27.778532,- 64.289413 -27.777545,-64.289661 -27.777149,- 64.289162 -27.776944,-64.288769 -27.776634,- 64.28816 -27.776281,-64.288271 -27.776027,- 64.288288 -27.775732,-64.288238 -27.775626,- 64.288058 -27.775203,-64.287581 -27.77493,- 64.287971 -27.774399,-64.288287 -27.773955,- 64.288683 -27.773291,-64.288255 -27.773058,- 64.289058 -27.771898,-64.289172 -27.771977,- 64.289595 -27.771431,-64.290341 -27.771866,- 64.291004 -27.77232,-64.290611 -27.772888,- 64.290429 -27.773128,-64.291241 -27.773665,- 64.290795 -27.774268,-64.291196 -27.774508,- 64.291083 -27.774676,-64.291412 -27.774869,- 64.291007 -27.775396,-64.291893 -27.775956,- 64.291605 -27.77636)))
3485	Barrio Aeropuerto	Santiago del Estero	Capital	Santiago Del Estero	(((64.288985 -27.756804,-64.293326 - 27.759281,-64.293983 -27.758475,-64.293956 - 27.758441,-64.294435 -27.757789,-64.294244 - 27.757635,-64.294608 -27.757145,-64.29486 - 27.757296,-64.295749 -27.756178,-64.29568 - 27.756075,-64.296903 -27.754406,-64.295443 - 27.753518,-64.295002 -27.754312,-64.294447 - 27.754037,-64.293092 -27.756035,-64.290879 - 27.754809,-64.292229 -27.752791,-64.290456 - 27.75183,-64.288985 -27.756804)))
3486	Barrio Tarapaya	Santiago del Estero	Capital	Santiago Del Estero	(((64.277132 -27.768374,-64.277888 - 27.767122,-64.27757 -27.766332,-64.272343 - 27.768375,-64.27298 -27.770474,-64.273152 - 27.770709,-64.273791 -27.770048,-64.273514 - 27.76906,-64.274529 -27.768539,-64.275119 - 27.768834,-64.275223 -27.768477,-64.275293 - 27.768332,-64.276232 -27.767849,-64.277132 - 27.768374)))
3487	Gas del Estado	Santiago del Estero	Capital	Santiago Del Estero	(((64.280997 -27.779481,-64.281825 - 27.776608,-64.28168 -27.776571,-64.281208 - 27.778132,-64.281042 -27.778143,-64.280674 - 27.779402,-64.280997 -27.779481)))
3488	Mariano Moreno	Santiago del Estero	Capital	Santiago Del Estero	(((64.269312 -27.826113,-64.269508 - 27.825831,-64.269791 -27.825374,-64.269471 - 27.825194,-64.267235 -27.823912,-64.26599 - 27.825711,-64.269093 -27.827637,-64.269198 -



*[Handwritten signatures]*



Congreso de la Nación

I3-PE-22  
OD 304  
499



					27.826861,-64.269312 -27.826113)))
3489	Villa del Carmen	Santiago del Estero	Capital	Santiago Del Estero	((( -64.299787 -27.812552, -64.299391 -27.812384, -64.299215 -27.812624, -64.298672 -27.812426, -64.298735 -27.81222, -64.298417 -27.812095, -64.29809 -27.811996, -64.29753 -27.811927, -64.296729 -27.811434, -64.296498 -27.811295, -64.296198 -27.811282, -64.295956 -27.811304, -64.295674 -27.811364, -64.295438 -27.811499, -64.295318 -27.811628, -64.295478 -27.811779, -64.295195 -27.812096, -64.294945 -27.812017, -64.29454 -27.812637, -64.298579 -27.814292, -64.29863 -27.814223, -64.29914 -27.813508, -64.299245 -27.813327, -64.299787 -27.812552)))
3490	San José de Flores	Santiago del Estero	Capital	Santiago Del Estero	((( -64.310938 -27.818922, -64.307366 -27.816939, -64.306906 -27.817707, -64.307771 -27.818118, -64.309048 -27.818634, -64.30971 -27.818898, -64.309459 -27.819405, -64.309982 -27.819669, -64.310245 -27.819244, -64.310699 -27.819449, -64.310938 -27.818922)))
3491	Santa Rosa de Lima	Santiago del Estero	Capital	Santiago Del Estero	((( -64.310522 -27.810498, -64.311787 -27.811208, -64.31222 -27.810608, -64.313053 -27.811042, -64.313293 -27.810705, -64.312481 -27.810228, -64.313889 -27.808427, -64.314777 -27.808888, -64.315031 -27.808587, -64.314398 -27.808064, -64.314591 -27.807772, -64.314442 -27.807706, -64.315394 -27.806246, -64.315615 -27.806319, -64.315713 -27.806163, -64.306582 -27.801886, -64.303411 -27.800289, -64.300401 -27.804034, -64.301788 -27.804931, -64.302096 -27.804498, -64.302759 -27.804964, -64.302852 -27.804849, -64.304117 -27.805675, -64.303988 -27.805835, -64.304243 -27.805991, -64.30435 -27.805852, -64.304889 -27.806186, -64.304913 -27.806154, -64.305682 -27.806637, -64.305877 -27.806371, -64.308354 -27.807708, -64.308116 -27.808036, -64.309603 -27.808897, -64.30929 -27.809278, -64.309998 -27.809715, -64.310778 -27.81016, -64.310522 -27.810498)))
3492	La Dársena	Santiago del Estero	Banda	La Banda	((( -64.293584 -27.697916, -64.293221 -27.697195, -64.292473 -27.697542, -64.291952 -27.697716, -64.291591 -27.697756, -64.29145 -27.697641, -64.291177 -27.69764, -64.291119 -27.697763, -64.29069 -27.69769, -64.290167 -27.69759, -64.290217 -27.697218, -64.289595 -27.69691, -64.289066 -27.697582, -64.289562 -27.697948, -64.289921 -27.698056, -64.290734 -27.698159, -64.29153 -27.698225, -64.291795 -27.698248, -64.291989 -27.698618, -64.293584 -27.697916)))
3493	Nueve de Julio	Santiago del Estero	Banda	La Banda	((( -64.271751 -27.73961, -64.273252 -27.740506, -64.274307 -27.737768, -64.274828 -27.737898, -64.275241 -27.736824, -64.274554 -27.736566, -64.274151 -27.737683, -64.272528 -27.736797, -64.271727 -27.737871, -64.271144 -27.737599, -64.270364 -27.738741, -64.270887 -27.739095, -64.27082 -27.739169, -64.271107 -27.739309, -64.271027 -27.739428, -64.271668 -27.73976, -64.271751 -27.73961)))



Handwritten signatures and initials.



Congreso de la Nación

13-PE-22  
OD 304  
500



3494	Barrio Doctor Morra	Santiago del Estero	Choya	Frias	(((65.110893 -28.636763,-65.110334 -28.636877,-65.110215 -28.63633,-65.109085 -28.636517,-65.109139 -28.636716,-65.110224 -28.636518,-65.110432 -28.637359,-65.11099 -28.637249,-65.110893 -28.636763)))
3495	Barrio Chino	Santiago del Estero	Choya	Frias	(((65.117664 -28.644378,-65.117237 -28.642297,-65.116255 -28.642497,-65.116043 -28.641396,-65.116979 -28.641226,-65.116732 -28.640129,-65.114683 -28.640482,-65.114898 -28.641626,-65.114619 -28.641683,-65.115144 -28.643806,-65.115552 -28.643731,-65.115761 -28.644738,-65.117664 -28.644378)))
3496	Pandolfi	Santiago del Estero	Choya	Frias	(((65.146926 -28.631969,-65.142501 -28.632765,-65.142562 -28.633019,-65.142932 -28.632959,-65.143096 -28.633684,-65.147163 -28.632995,-65.146926 -28.631969)))
3498	Finca de Ramos	Santiago del Estero	Banda	La Banda	(((64.21502 -27.729519,-64.215422 -27.728925,-64.214407 -27.728342,-64.217096 -27.724729,-64.21676 -27.724542,-64.217408 -27.723646,-64.218538 -27.724303,-64.218595 -27.724221,-64.220146 -27.725111,-64.220447 -27.7247,-64.221259 -27.725092,-64.221323 -27.725044,-64.221501 -27.725129,-64.220943 -27.725771,-64.222205 -27.726537,-64.222689 -27.725913,-64.228859 -27.729544,-64.228172 -27.730636,-64.226032 -27.729371,-64.224526 -27.731439,-64.226632 -27.732641,-64.225359 -27.734356,-64.222499 -27.732843,-64.223773 -27.731065,-64.217513 -27.72747,-64.216454 -27.728895,-64.217959 -27.729732,-64.217228 -27.730813,-64.216946 -27.730705,-64.216976 -27.730638,-64.21502 -27.729519),(64.220524 -27.727485,-64.220087 -27.728075,-64.219266 -27.727551,-64.2197 -27.72697,-64.220524 -27.727485)))
3499	El Tabique	Santiago del Estero	Banda	La Banda	(((64.237786 -27.70714,-64.238825 -27.709239,-64.238969 -27.709066,-64.242424 -27.71111,-64.242179 -27.711427,-64.240941 -27.710707,-64.24032 -27.710346,-64.239715 -27.710645,-64.240759 -27.712519,-64.24093 -27.712827,-64.241014 -27.712964,-64.240602 -27.713149,-64.240697 -27.713324,-64.240906 -27.713246,-64.24118 -27.713708,-64.240957 -27.713792,-64.240827 -27.713585,-64.240773 -27.713609,-64.240527 -27.713269,-64.239095 -27.71248,-64.238963 -27.712681,-64.238736 -27.712549,-64.238862 -27.71234,-64.237625 -27.711596,-64.237454 -27.711852,-64.236469 -27.711412,-64.236673 -27.71101,-64.233176 -27.708947,-64.233993 -27.707831,-64.234935 -27.707926,-64.235478 -27.708475,-64.236753 -27.709849,-64.237405 -27.70948,-64.235586 -27.707278,-64.236682 -27.706563,-64.237033 -27.706912,-64.237388 -27.707331,-64.237786 -27.70714)))
3500	Industria	Santiago del Estero	Capital	Santiago Del Estero	(((64.289513 -27.817248,-64.286997 -27.816244,-64.286807 -27.816621,-64.286435 -27.81648,-64.2867 -27.81592,-64.287305 -27.816121,-64.287455 -27.815848,-64.28827 -



Handwritten signatures and initials.





Congreso de la Nación

13-PE-22  
OD 304  
501



					27.816196,-64.288208 -27.816331,-64.289001 - 27.816654,-64.289688 -27.815266,-64.290245 - 27.815485,-64.29045 -27.815129,-64.289187 - 27.814498,-64.289085 -27.814738,-64.288766 - 27.814582,-64.288932 -27.814283,-64.287736 - 27.813748,-64.28726 -27.814533,-64.28714 - 27.8151,-64.28674 -27.815043,-64.286641 - 27.815729,-64.28647 -27.815812,-64.28598 - 27.815696,-64.285363 -27.816837,-64.28522 - 27.816792,-64.285074 -27.817117,-64.285547 - 27.817262,-64.285999 -27.817468,-64.285236 - 27.818976,-64.281796 -27.81755,-64.281919 - 27.815532,-64.282842 -27.815957,-64.282953 - 27.815616,-64.2828 -27.815553,-64.282958 - 27.815177,-64.283049 -27.815203,-64.283326 - 27.81445,-64.282038 -27.813984,-64.281999 - 27.813044,-64.282412 -27.812969,-64.284429 - 27.810097,-64.291195 -27.813998,-64.289513 - 27.817248)))
3501	Telefonicos	Santiago del Estero	Capital	Santiago Del Estero	((( -64.224856 -27.810607,-64.224375 - 27.810321,-64.224144 -27.810646,-64.224542 - 27.810858,-64.223972 -27.811634,-64.22155 - 27.810162,-64.221489 -27.810041,-64.222211 - 27.809795,-64.222777 -27.809654,-64.22471 - 27.809513 -64.225379 -27.809877,-64.224856 - 27.810607)))
3502	Independencia	Santiago del Estero	Capital	Santiago Del Estero	((( -64.219651 -27.820922,-64.219431 - 27.821107,-64.219263 -27.821288,-64.219645 - 27.821536,-64.223904 -27.824081,-64.22468 - 27.8227,-64.223756 -27.822178,-64.224398 - 27.820867,-64.225416 -27.818156,-64.226066 - 27.816499,-64.226472 -27.815955,-64.22638 - 27.815885,-64.226861 -27.815273,-64.226627 - 27.815148,-64.226625 -27.815149,-64.226368 - 27.815208,-64.22388 -27.817303,-64.223217 - 27.817825,-64.224445 -27.818668,-64.223601 - 27.82067,-64.223107 -27.820397,-64.222769 - 27.820914,-64.220806 -27.819795,-64.220197 - 27.820393,-64.220439 -27.820577,-64.22033 - 27.820713,-64.22061 -27.820917,-64.220884 - 27.820568,-64.223165 -27.821966,-64.222791 - 27.822841,-64.219978 -27.821138,-64.219651 - 27.820922)),((-64.223645 -27.81717,-64.225078 - -27.816025,-64.226061 -27.815208,-64.226296 - 27.814971,-64.22475 -27.814145,-64.224157 - 27.814871,-64.222978 -27.814352,-64.223442 - 27.813822,-64.222959 -27.813555,-64.222086 - 27.814626,-64.222425 -27.814869,-64.22158 - 27.815701,-64.221328 -27.815868,-64.220665 - 27.815643,-64.220193 -27.815707,-64.219994 - 27.816406,-64.219393 -27.817371,-64.219148 - 27.817705,-64.219761 -27.818121,-64.220363 - 27.818447,-64.221015 -27.817762,-64.22143 - 27.816924,-64.222087 -27.816292,-64.223645 - 27.81717)))
3503	Los Flores	Santiago del Estero	Capital	Santiago Del Estero	((( -64.224119 -27.824475,-64.219738 - 27.82189,-64.219331 -27.821774,-64.219007 - 27.821735,-64.218562 -27.821869,-64.217894 - 27.822601,-64.222902 -27.825598,-64.224119 - 27.824475)))
3504	Barrio Los	Santiago	Banda	La Banda	((( -64.22162 -27.73946,-64.220731 -27.740656,-



Handwritten signatures and initials.



Congreso de la Nación

13-PE-22  
OD 304  
502

	Álamos 2	del Estero			64.214939 -27.737199,-64.210152 -27.734384,- 64.211193 -27.733073,-64.211966 -27.732033,- 64.212547 -27.731024,-64.212854 -27.731233,- 64.212097 -27.732653,-64.211913 -27.733087,- 64.21232 -27.733299,-64.211782 -27.73405,- 64.211352 -27.733843,-64.210936 -27.734335,- 64.212038 -27.734986,-64.212301 -27.734683,- 64.213015 -27.735092,-64.212896 -27.735257,- 64.213148 -27.735428,-64.213963 -27.734451,- 64.214314 -27.734678,-64.213775 -27.735371,- 64.214379 -27.735816,-64.21538 -27.734744,- 64.215774 -27.73498,-64.214877 -27.736244,- 64.216398 -27.737136,-64.216943 -27.736385,- 64.217701 -27.736809,-64.217366 -27.737405,- 64.218425 -27.738009,-64.218737 -27.737517,- 64.22162 -27.73946)))
3505	Alamo 3	Santiago del Estero	Banda	La Banda	(((-64.208804 -27.733937,-64.204138 - 27.731144,-64.200724 -27.729245,-64.199956 - 27.729953,-64.20313 -27.731627,-64.202915 - 27.732026,-64.20349 -27.732346,-64.20379 - 27.732158,-64.208347 -27.734466,-64.208804 - 27.733937)))
3506	Veinticinco de Mayo Viejo	Santiago del Estero	Banda	La Banda	(((-64.246983 -27.713749,-64.24265 - 27.711223,-64.242196 -27.711747,-64.242744 - 27.712072,-64.242438 -27.712501,-64.242629 - 27.712618,-64.243032 -27.712096,-64.243714 - 27.712499,-64.244477 -27.712873,-64.244346 - 27.713062,-64.244834 -27.713343,-64.244919 - 27.713319,-64.245755 -27.713775,-64.245868 - 27.713608,-64.246744 -27.714119,-64.246006 - 27.715265,-64.248321 -27.716578,-64.247956 - 27.717094,-64.248543 -27.71744,-64.248583 - 27.717377,-64.24949 -27.7179,-64.249209 - 27.718289,-64.249595 -27.718518,-64.249667 - 27.718558,-64.250202 -27.717931,-64.251473 - 27.71619,-64.25134 -27.716122,-64.25111 - 27.716078,-64.250931 -27.716022,-64.246983 - 27.713749)))
3507	Ampliación Gorrini	Santiago del Estero	Banda	La Banda	(((-64.218046 -27.716318,-64.224248 - 27.720033,-64.22288 -27.721902,-64.219646 - 27.71994,-64.219522 -27.71969,-64.218212 - 27.718881,-64.218018 -27.719018,-64.217198 - 27.718542,-64.217306 -27.718371,-64.216729 - 27.718078,-64.218046 -27.716318)))
3508	Barrio Municipal	Santiago del Estero	Copo	Monte Quemado	(((-62.835732 -25.793374,-62.836039 - 25.794036,-62.836512 -25.794019,-62.83701 - 25.795201,-62.835211 -25.795954,-62.831777 - 25.797558,-62.831123 -25.796558,-62.832345 - 25.796065,-62.831781 -25.795051,-62.833006 - 25.794703,-62.834031 -25.794257,-62.835017 - 25.793725,-62.835732 -25.793374)))
3509	Juvenil	Santiago del Estero	Copo	Monte Quemado	(((-62.839426 -25.803163,-62.838583 - 25.803539,-62.838233 -25.802863,-62.839275 - 25.802379,-62.839357 -25.802409,-62.843645 - 25.80048,-62.843758 -25.800767,-62.839233 - 25.802752,-62.839426 -25.803163)))
3510	El Triángulo	Santiago	Copo	Monte	(((-62.815992 -25.810125,-62.814057 -



Handwritten signatures and initials: \*g, CZ, and other marks.



Congreso de la Nación

13-PE-22  
OD 304  
503



		del Estero		Quemado	25.810961,-62.813923 -25.811102,-62.811796 - 25.81211,-62.811313 -25.811656,-62.810988 - 25.811451,-62.810472 -25.81166,-62.810131 - 25.81024,-62.811178 -25.809911,-62.811172 - 25.81021,-62.811757 -25.809926,-62.812535 - 25.809597,-62.812586 -25.809263,-62.811407 - 25.808414,-62.811829 -25.807972,-62.813149 - 25.809022,-62.813534 -25.808835,-62.813416 - 25.807966,-62.813072 -25.807174,-62.814307 - 25.807493,-62.81465 -25.807319,-62.815992 - 25.810125)))
3511	IV Centenario	Santiago del Estero	Banda	La Banda	((( -64.246046 -27.757024,-64.246253 - 27.756786,-64.245815 -27.756525,-64.245931 - 27.756357,-64.246205 -27.755995,-64.246503 - 27.755584,-64.24692 -27.755842,-64.247311 - 27.756093,-64.247567 -27.755831,-64.247839 - 27.756006,-64.248211 -27.755631,-64.247534 - 27.755177,-64.246862 -27.754802,-64.246716 - 27.754952,-64.24596 -27.754549,-64.245202 - 27.753987,-64.243852 -27.753144,-64.244167 - 27.75277,-64.243025 -27.752113,-64.242874 - 27.7523,-64.242643 -27.752142,-64.242683 - 27.752018,-64.242967 -27.751649,-64.24245 - 27.751406,-64.242197 -27.752343,-64.242175 - 27.753127,-64.242178 -27.753669,-64.242307 - 27.754212,-64.242634 -27.754996,-64.243182 - 27.756557,-64.243286 -27.756915,-64.243476 - 27.757469,-64.244065 -27.757656,-64.244254 - 27.757404,-64.24399 -27.757238,-64.24409 - 27.757054,-64.243913 -27.756929,-64.244445 - 27.756084,-64.246046 -27.757024)))
3512	Salta Prolongación	Santiago del Estero	Banda	La Banda	((( -64.241211 -27.776187,-64.240497 - 27.776885,-64.240937 -27.777269,-64.241372 - 27.776918,-64.241833 -27.777383,-64.24237 - 27.776994,-64.242446 -27.777078,-64.242567 - 27.777104,-64.242822 -27.776965,-64.243248 - 27.776664,-64.243651 -27.776443,-64.243941 - 27.776343,-64.244175 -27.776333,-64.24447 - 27.776357,-64.24553 -27.776184,-64.246777 - 27.775666,-64.247322 -27.775342,-64.247165 - 27.775171,-64.247567 -27.774912,-64.246693 - 27.774189,-64.245413 -27.773187,-64.243673 - 27.77449,-64.241211 -27.776187)))
3513	Campos II	Santiago del Estero	Moreno	Quimili	((( -62.39924 -27.641637,-62.396291 - 27.643274,-62.396769 -27.643954,-62.395463 - 27.644693,-62.394923 -27.643948,-62.39299 - 27.644964,-62.392769 -27.6447,-62.395282 - 27.643284,-62.398995 -27.641266,-62.39924 - 27.641637)))
3514	Marco Antonio	Santiago del Estero	Moreno	Quimili	((( -62.41947 -27.662393,-62.423609 - 27.660093,-62.422449 -27.658531,-62.421089 - 27.657876,-62.418786 -27.658471,-62.418322 - 27.658758,-62.419026 -27.659753,-62.418681 - 27.660089,-62.418282 -27.66028,-62.417943 - 27.659742,-62.417673 -27.659864,-62.41947 - 27.662393)))
3515	Alomo	Santiago del Estero	Moreno	Quimili	((( -62.42931 -27.64806,-62.429664 -27.647872,- 62.428691 -27.646466,-62.426985 -27.647294,- 62.427181 -27.647619,-62.426088 -27.648192,-



*[Handwritten signatures]*



Congreso de la Nación

13-PE-22  
OD 304  
504



					62.426289 -27.648441,-62.427031 -27.648086,- 62.427533 -27.648791,-62.42788 -27.648603,- 62.427429 -27.647955,-62.428691 -27.647222,- 62.42931 -27.64806)))
3516	Campos I	Santiago del Estero	Moreno	Quimili	(((62.401176 -27.64009,-62.399172 - 27.641175,-62.39943 -27.641529,-62.400081 - 27.641217,-62.400353 -27.641396,-62.400622 - 27.641182,-62.400466 -27.640892,-62.401367 - 27.640354,-62.401176 -27.64009)))
3517	La Leñera	Santiago del Estero	General Taboada	Añatuya	(((62.823923 -28.468064,-62.824077 - 28.468224,-62.824999 -28.467532,-62.824835 - 28.467364,-62.826169 -28.466335,-62.8234 - 28.463527,-62.820956 -28.466797,-62.821605 - 28.46748,-62.822418 -28.466844,-62.823261 - 28.467675,-62.823931 -28.467152,-62.824438 - 28.467657,-62.823923 -28.468064)))
3518	Néstor Kirchner	Santiago del Estero	General Taboada	Añatuya	(((62.819343 -28.475425,-62.820222 - 28.474738,-62.819573 -28.474148,-62.819251 - 28.474396,-62.818779 -28.474013,-62.818396 - 28.474322,-62.817716 -28.473856,-62.816398 - 28.474833,-62.816593 -28.47506,-62.817533 - 28.474348,-62.819343 -28.475425)))
3519	Sarmiento	Santiago del Estero	Banda	La Banda	(((64.261891 -27.733861,-64.249611 - 27.72627,-64.247711 -27.727934,-64.249325 - 27.72934,-64.248989 -27.730255,-64.249426 - 27.730322,-64.250491 -27.730608,-64.251719 - 27.731057,-64.253437 -27.73198,-64.25435 - 27.732678,-64.254688 -27.732999,-64.255438 - 27.733825,-64.256221 -27.734888,-64.259714 - 27.736935,-64.260321 -27.73614,-64.261096 - 27.736624,-64.2618 -27.734041,-64.261891 - 27.733861)))
3520	Coy	Santiago del Estero	Capital	Santiago Del Estero	(((64.254262 -27.827208,-64.253396 - 27.826961,-64.252447 -27.826797,-64.252298 - 27.827749,-64.25351 -27.828244,-64.254244 - 27.828402,-64.254277 -27.82812,-64.254262 - 27.827208)))
3522	Eliseo Fringes	Santiago del Estero	Choya	Frias	(((65.132636 -28.646806,-65.132529 - 28.646877,-65.132854 -28.648413,-65.13052 - 28.648805,-65.129793 -28.645632,-65.126215 - 28.6463,-65.12618 -28.646172,-65.125633 - 28.646257,-65.125697 -28.646587,-65.126019 - 28.646529,-65.126229 -28.64733,-65.127096 - 28.647937,-65.127826 -28.647831,-65.127668 - 28.647067,-65.128887 -28.64687,-65.129083 - 28.647911,-65.130217 -28.647749,-65.130686 - 28.649847,-65.131806 -28.649701,-65.133095 - 28.649427,-65.134516 -28.648258,-65.132636 - 28.646806)))
3523	Villa Griselda	Santiago del Estero	Banda	La Banda	(((64.233576 -27.747139,-64.234557 - 27.745898,-64.234658 -27.745682,-64.2327 - 27.744589,-64.231552 -27.746127,-64.23158 - 27.746301,-64.231696 -27.746353,-64.231507 - 27.746665,-64.232491 -27.746934,-64.233576 - 27.747139)))



\* *[Handwritten signatures]*



Congreso de la Nación

13-PE-22  
OD 304  
505



3524	Independencia	Santiago del Estero	Banda	La Banda	(((64.243653 -27.718347,-64.24349 -27.718471,-64.242713 -27.718046,-64.240102 -27.716482,-64.238925 -27.715758,-64.239201 -27.715385,-64.239336 -27.71533,-64.239514 -27.71527,-64.23961 -27.715293,-64.239904 -27.715449,-64.240114 -27.71513,-64.240578 -27.714723,-64.240359 -27.714576,-64.24047 -27.714496,-64.2403 -27.714132,-64.240374 -27.714088,-64.240253 -27.713835,-64.240827 -27.713585,-64.240957 -27.713792,-64.241589 -27.713554,-64.242442 -27.714493,-64.242153 -27.714705,-64.242484 -27.714984,-64.24229 -27.715242,-64.24193 -27.715418,-64.24242 -27.716245,-64.242725 -27.716796,-64.243653 -27.718347)))
3525	La Isla	Santiago del Estero	Banda	La Banda	(((64.267027 -27.752598,-64.266966 -27.752678,-64.26856 -27.757169,-64.268669 -27.757365,-64.268754 -27.757448,-64.268851 -27.757425,-64.26898 -27.757248,-64.27026 -27.754251,-64.270447 -27.752952,-64.270658 -27.751613,-64.269048 -27.752035,-64.267027 -27.752598)))
3526	Barrio Libertad	Santiago del Estero	Capital	Santiago Del Estero	(((64.281926 -27.811606,-64.281865 -27.812267,-64.281655 -27.813162,-64.281369 -27.81434,-64.281155 -27.818163,-64.281046 -27.818167,-64.280931 -27.818095,-64.281005 -27.817976,-64.280539 -27.817696,-64.28036 -27.817735,-64.280238 -27.817674,-64.280101 -27.817897,-64.27968 -27.817654,-64.279641 -27.817128,-64.279045 -27.81713,-64.278555 -27.809872,-64.278785 -27.809909,-64.279521 -27.810315,-64.280307 -27.810794,-64.281098 -27.811281,-64.281926 -27.811606)))
3527	Barrio General Paz	Santiago del Estero	Capital	Santiago Del Estero	(((64.297488 -27.77993,-64.299771 -27.78125,-64.300941 -27.779675,-64.302352 -27.780325,-64.302959 -27.779435,-64.299445 -27.777345,-64.298735 -27.778317,-64.300416 -27.779374,-64.299909 -27.780063,-64.298179 -27.779008,-64.297488 -27.77993)),(-64.296434 -27.784348,-64.295562 -27.785878,-64.294964 -27.786811,-64.296513 -27.787678,-64.295381 -27.789619,-64.298027 -27.791187,-64.2986 -27.790338,-64.298956 -27.790515,-64.299254 -27.790117,-64.299869 -27.79047,-64.301028 -27.78899,-64.301176 -27.788846,-64.301355 -27.788585,-64.301948 -27.787786,-64.302324 -27.787987,-64.302497 -27.787735,-64.302931 -27.787989,-64.305255 -27.789383,-64.305105 -27.789591,-64.308089 -27.791226,-64.308675 -27.790345,-64.309217 -27.790681,-64.310619 -27.788837,-64.308877 -27.787772,-64.307521 -27.789548,-64.306176 -27.788724,-64.307995 -27.786279,-64.307095 -27.785755,-64.307233 -27.785576,-64.306919 -27.785411,-64.308881 -27.782886,-64.307974 -27.782378,-64.306398 -27.784415,-64.304775 -27.783521,-64.306299 -27.781402,-64.304592 -27.78036,-64.303697 -27.781472,-64.304614 -27.782054,-64.301687 -27.785958,-64.297305 -27.783358,-64.296915 -27.783963,-64.296959 -27.783992,-64.29676 -27.784364,-64.296837 -27.784398,-64.296763 -27.784526,-64.296434 -27.784348)),(-64.294922 -27.783668,-64.295763 -27.782463,-64.296795 -



Handwritten signatures and initials.



Congreso de la Nación

13-PE-22  
OD 304  
506



					27.781034,-64.295043 -27.779976,-64.293146 - 27.782547,-64.294148 -27.783249,-64.294922 - 27.783668)))
3528	Bosco III	Santiago del Estero	Capital	Santiago Del Estero	(((64.295009 -27.790189,-64.292324 - 27.793741,-64.290047 -27.792392,-64.289324 - 27.794347,-64.289204 -27.794431,-64.28661 - 27.793688,-64.286904 -27.792871,-64.285773 - 27.792249,-64.287031 -27.790572,-64.289608 - 27.787065,-64.292081 -27.788511,-64.291282 - 27.789516,-64.291826 -27.78977,-64.292451 - 27.788718,-64.295009 -27.790189)))
3529	Bosco 2	Santiago del Estero	Capital	Santiago Del Estero	(((64.296034 -27.800544,-64.297339 - 27.801318,-64.298238 -27.800001,-64.298845 - 27.799165,-64.299757 -27.798084,-64.293734 - 27.794547,-64.293237 -27.795419,-64.29267 - 27.795136,-64.293178 -27.794174,-64.292645 - 27.79383,-64.291692 -27.795256,-64.291556 - 27.795217,-64.291014 -27.795962,-64.290494 - 27.796745,-64.2904 -27.796717,-64.289721 - 27.797841,-64.290677 -27.798168,-64.291718 - 27.798499,-64.292986 -27.799064,-64.294782 - 27.800049,-64.295868 -27.800658,-64.296034 - 27.800544)))
3530	Loteo Social	Chubut	Rawson	Rawson	(((65.108149 -43.313646,-65.107837 - 43.313381,-65.108394 -43.312948,-65.107444 - 43.312179,-65.10688 -43.312647,-65.105441 - 43.311565,-65.104236 -43.312435,-65.103104 - 43.313292,-65.104189 -43.314092,-65.106313 - 43.31301,-65.107502 -43.314092,-65.108149 - 43.313646)))
3531	Chacra 8	Chubut	Rawson	Rawson	(((65.080924 -43.289177,-65.082101 - 43.28822,-65.074467 -43.282634,-65.073309 - 43.283393,-65.080924 -43.289177)))
3533	Moreira 3	Chubut	Rawson	Trelew	(((65.35473 -43.256484,-65.354572 - 43.257053,-65.357751 -43.25753,-65.357899 - 43.256962,-65.35473 -43.256484)))
3534	Toma Primera Junta	Chubut	Rawson	Trelew	(((65.336244 -43.250734,-65.333981 - 43.250365,-65.332801 -43.250159,-65.332557 - 43.250085,-65.331461 -43.249823,-65.330596 - 43.249648,-65.330174 -43.249612,-65.330192 - 43.249391,-65.329925 -43.24934,-65.330003 - 43.2487,-65.330356 -43.248761,-65.330867 - 43.248856,-65.330977 -43.249005,-65.331693 - 43.249201,-65.332079 -43.24929,-65.332165 - 43.249115,-65.334773 -43.249615,-65.334698 - 43.249427,-65.334548 -43.249248,-65.334473 - 43.248966,-65.334677 -43.248732,-65.334913 - 43.248638,-65.334934 -43.248443,-65.335074 - 43.248263,-65.335278 -43.248349,-65.336958 - 43.248582,-65.336244 -43.250734)))
3535	Toma Barrio Norte	Chubut	Rawson	Trelew	(((65.287482 -43.244953,-65.288277 - 43.243249,-65.285204 -43.242571,-65.28505 - 43.243048,-65.283809 -43.242816,-65.283257 - 43.243922,-65.284989 -43.244352,-65.285568 - 43.244407,-65.287482 -43.244953)))



\* J Q  
J Q



Congreso de la Nación

13-PE-22  
OD 304  
507

3536	Toma Canal	Chubut	Rawson	Trelew	(((−65.290699 −43.24874,−65.290785 −43.248481,−65.288294 −43.247712,−65.286815 −43.248839,−65.285564 −43.249767,−65.286309 −43.249999,−65.286754 −43.249928,−65.287137 −43.249758,−65.287703 −43.249146,−65.288519 −43.24863,−65.289099 −43.248629,−65.289448 −43.248616,−65.290699 −43.24874)))
3537	Ahoni Ken + Barrio Dos de Agosto	Chubut	Rawson	Trelew	(((−65.305837 −43.2355,−65.305919 −43.234898,−65.303865 −43.234137,−65.30325 −43.233945,−65.302437 −43.233863,−65.302438 −43.234585,−65.302536 −43.234601,−65.304072 −43.234928,−65.305837 −43.2355)),(−65.300463 −43.234239,−65.300529 −43.234191,−65.300455 −43.233851,−65.29978 −43.234028,−65.29926 −43.234291,−65.299 −43.234656,−65.298949 −43.234789,−65.299139 −43.234882,−65.300214 −43.234271,−65.300463 −43.234239)))
3538	Moreira 4	Chubut	Rawson	Trelew	(((−65.360862 −43.2579,−65.357529 −43.269358,−65.358747 −43.269582,−65.358993 −43.26858,−65.360401 −43.268792,−65.360539 −43.26818,−65.360256 −43.268146,−65.360174 −43.267682,−65.360212 −43.26718,−65.361051 −43.263944,−65.362681 −43.258207,−65.360862 −43.2579)))
3540	IAC	Chubut	Rawson	Rawson	(((−65.12939 −43.296045,−65.119483 −43.303481,−65.121633 −43.305069,−65.12432 −43.304092,−65.126214 −43.305807,−65.138356 −43.303574,−65.141949 −43.301826,−65.135317 −43.297014,−65.133639 −43.296715,−65.131326 −43.297709,−65.12939 −43.296045)))
3541	El Poligono	Chubut	Biedma	Puerto Madryn	(((−65.066061 −42.74294,−65.060539 −42.742822,−65.060798 −42.741871,−65.060826 −42.741029,−65.06103 −42.740473,−65.061102 −42.740344,−65.061037 −42.740296,−65.060655 −42.740362,−65.060615 −42.739768,−65.060123 −42.738632,−65.060082 −42.738163,−65.059776 −42.737614,−65.062677 −42.735224,−65.063013 −42.735029,−65.063399 −42.734808,−65.065035 −42.734565,−65.065572 −42.735791,−65.066705 −42.734682,−65.067886 −42.735155,−65.066082 −42.736952,−65.069989 −42.73629,−65.070462 −42.737204,−65.069517 −42.738654,−65.069946 −42.739757,−65.07044 −42.739725,−65.070633 −42.740088,−65.069946 −42.740939,−65.068916 −42.742578,−65.070655 −42.742436,−65.07014 −42.743318,−65.068444 −42.742877,−65.068014 −42.742531,−65.066941 −42.74242,−65.066555 −42.743003,−65.066061 −42.74294)))
3542	Pte. Juan Domingo Perón	Chubut	Biedma	Puerto Madryn	(((−65.080849 −42.787861,−65.080264 −42.78765,−65.080971 −42.786486,−65.080393 −42.786274,−65.080954 −42.785316,−65.080227 −42.785056,−65.080789 −42.784107,−65.080101 −42.783851,−65.079489 −42.78489,−65.080468 −42.785227,−65.080326 −42.78618,−65.08026 −42.786281,−65.078277 −42.785607,−65.073846 −42.792681,−65.075159 −42.793131,−65.075004 −42.79354,−65.075814 −42.793561,−65.076219 −42.793443,−65.07641 −42.793262,−65.07686 −42.792596,−65.076661 −42.792544,−65.077305 −42.791564,−65.07836 −42.791915,−65.080849 −



Handwritten signatures and initials.



Congreso de la Nación

13-PE-22  
OD 304  
508

					42.787861)),((-65.073348 -42.792464,-65.072693 -42.793549,-65.072208 -42.793608,-65.069418 -42.792653,-65.070134 -42.791343,-65.073348 -42.792464)))
3544	Las Bardas 2	Chubut	Biedma	Puerto Madryn	(((65.067704 -42.726033,-65.068039 -42.722005,-65.057699 -42.721326,-65.056923 -42.724926,-65.067704 -42.726033)))
3545	Terrenos de La Chancheria	Chubut	Biedma	Puerto Madryn	(((65.078403 -42.802577,-65.077794 -42.80352,-65.073621 -42.801836,-65.072569 -42.803542,-65.072109 -42.803255,-65.071316 -42.804756,-65.070972 -42.805144,-65.070549 -42.805574,-65.070195 -42.805815,-65.069855 -42.805914,-65.069644 -42.805941,-65.069332 -42.805859,-65.068816 -42.805575,-65.06833 -42.805182,-65.068264 -42.805036,-65.068291 -42.804962,-65.069282 -42.804108,-65.069275 -42.803979,-65.066496 -42.802679,-65.067301 -42.801451,-65.065982 -42.800822,-65.064519 -42.803146,-65.062965 -42.802559,-65.068332 -42.793845,-65.074158 -42.795774,-65.073898 -42.796196,-65.073953 -42.796309,-65.075345 -42.796686,-65.077028 -42.797757,-65.076257 -42.798979,-65.079949 -42.800338,-65.078403 -42.802577)))
3546	Extensión Cerro Solo	Chubut	Escalante	Comodoro Rivadavia	(((67.550381 -45.872387,-67.550472 -45.871286,-67.54687 -45.870879,-67.546862 -45.871558,-67.547148 -45.871666,-67.547256 -45.871789,-67.547624 -45.871712,-67.547906 -45.872138,-67.548704 -45.871956,-67.54886 -45.872335,-67.550381 -45.872387)))
3547	Isidro Quiroga	Chubut	Escalante	Comodoro Rivadavia	(((67.550365 -45.873932,-67.550376 -45.873091,-67.550374 -45.872421,-67.548848 -45.87236,-67.548672 -45.872044,-67.547858 -45.872182,-67.544624 -45.873071,-67.544755 -45.873316,-67.546453 -45.872939,-67.545986 -45.873277,-67.546391 -45.873486,-67.547132 -45.8732,-67.54741 -45.87332,-67.548491 -45.873377,-67.548561 -45.873802,-67.54916 -45.874066,-67.550365 -45.873932)))
3548	Cancha Belgrano	Chubut	Escalante	Comodoro Rivadavia	(((67.553028 -45.882022,-67.55014 -45.882055,-67.550052 -45.884075,-67.551557 -45.884065,-67.551637 -45.883056,-67.552986 -45.883032,-67.553028 -45.882022)))
3549	Stella Maris	Chubut	Escalante	Comodoro Rivadavia	(((67.500667 -45.875902,-67.500468 -45.875638,-67.500014 -45.875717,-67.501358 -45.878271,-67.501932 -45.877945,-67.50156 -45.877268,-67.501145 -45.876636,-67.500923 -45.876201,-67.500667 -45.875902)))
3553	Nueva Chubut	Chubut	Biedma	Puerto Madryn	(((65.070195 -42.75821,-65.071382 -42.758343,-65.071585 -42.756806,-65.070476 -42.756704,-65.06982 -42.757113,-65.069582 -42.756934,-65.071709 -42.755615,-65.071933 -42.755557,-65.072118 -42.755406,-65.071698 -42.755177,-65.070957 -42.754606,-65.070388 -42.754925,-65.068342 -42.755864,-65.067355 -



Handwritten signatures and initials.





Congreso de la Nación

13-PE-22  
OD 304  
509



					42.756067,-65.066764 -42.756354,-65.066182 - 42.756801,-65.064566 -42.75734,-65.064867 - 42.758475,-65.063526 -42.758914,-65.064844 - 42.761087,-65.064513 -42.761184,-65.065839 - 42.763893,-65.066467 -42.764834,-65.066758 - 42.76533,-65.067433 -42.765127,-65.0677 - 42.764991,-65.06775 -42.764878,-65.067929 - 42.76471,-65.067904 -42.76453,-65.067499 - 42.763607,-65.067952 -42.763536,-65.068242 - 42.764622,-65.068775 -42.764486,-65.068585 - 42.764071,-65.070206 -42.763721,-65.070238 - 42.763444,-65.070225 -42.763183,-65.070817 - 42.760996,-65.070983 -42.760613,-65.071001 - 42.759876,-65.069997 -42.759963,-65.067122 - 42.760603,-65.067087 -42.760427,-65.070671 - 42.759099,-65.070195 -42.75821)))
3558	Extensión Stella Maris 2	Chubut	Escalante	Comodoro Rivadavia	((( -67.521851 -45.895976,-67.520982 - 45.896083,-67.520672 -45.896183,-67.520591 - 45.896286,-67.520378 -45.896626,-67.520303 - 45.896786,-67.519952 -45.896688,-67.51987 - 45.897064,-67.520557 -45.89724,-67.520794 - 45.897222,-67.521622 -45.897773,-67.521701 - 45.897721,-67.521475 -45.897376,-67.521184 - 45.896898,-67.521143 -45.896835,-67.52094 - 45.896299,-67.521947 -45.896102,-67.521851 - 45.895976)))
3559	Extensión Stella Maris	Chubut	Escalante	Comodoro Rivadavia	((( -67.52575 -45.89461,-67.526594 -45.894445,- 67.526545 -45.894315,-67.524427 -45.894573,- 67.524068 -45.894818,-67.523693 -45.89523,- 67.523706 -45.895389,-67.523869 -45.895381,- 67.523969 -45.895302,-67.524062 -45.895158,- 67.524492 -45.894908,-67.524554 -45.894825,- 67.524794 -45.894773,-67.525368 -45.894684,- 67.52575 -45.89461)))
3560	Las Américas	Chubut	Escalante	Comodoro Rivadavia	((( -67.53806 -45.888531,-67.539063 - 45.889098,-67.539391 -45.888857,-67.540168 - 45.889596,-67.541583 -45.888331,-67.541819 - 45.888121,-67.542114 -45.88786,-67.542262 - 45.886123,-67.538135 -45.886026,-67.536056 - 45.885797,-67.535622 -45.885497,-67.53512 - 45.885477,-67.535391 -45.886033,-67.535661 - 45.886346,-67.535342 -45.886715,-67.53466 - 45.886666,-67.534572 -45.887134,-67.53456 - 45.887281,-67.535019 -45.887482,-67.536352 - 45.887895,-67.537204 -45.888092,-67.537818 - 45.888394,-67.537821 -45.888396,-67.5374 - 45.888843,-67.537626 -45.888991,-67.53806 - 45.888531)))
3561	Pietrobelli	Chubut	Escalante	Comodoro Rivadavia	((( -67.494529 -45.854537,-67.494731 - 45.854464,-67.494857 -45.854489,-67.495537 - 45.854488,-67.495541 -45.854391,-67.496028 - 45.854364,-67.496259 -45.854341,-67.496626 - 45.85429,-67.49717 -45.854271,-67.497176 - 45.854164,-67.497359 -45.854149,-67.497565 - 45.854088,-67.497621 -45.853916,-67.49787 - 45.853571,-67.498003 -45.853613,-67.498201 - 45.853307,-67.498369 -45.85317,-67.498483 - 45.852975,-67.498668 -45.852387,-67.49887 - 45.852167,-67.49894 -45.852303,-67.499071 - 45.852517,-67.499121 -45.852796,-67.499167 - 45.853152,-67.499344 -45.853307,-67.499285 -



Handwritten signatures and initials.



Congreso de la Nación

13-PE-22  
OD 304  
510

					45.853695,-67.499387 -45.853722,-67.49932 - 45.854273,-67.499972 -45.854318,-67.500261 - 45.854227,-67.500751 -45.85437,-67.501126 - 45.854393,-67.501257 -45.854309,-67.50192 - 45.854344,-67.501897 -45.853908,-67.501301 - 45.853836,-67.501231 -45.853752,-67.500463 - 45.853392,-67.50039 -45.853416,-67.500196 - 45.85314,-67.499871 -45.85298,-67.499759 - 45.852757,-67.499957 -45.852542,-67.499871 - 45.852355,-67.499356 -45.851748,-67.498493 - 45.851628,-67.498426 -45.85194,-67.498163 - 45.852031,-67.498347 -45.852409,-67.497981 - 45.852584,-67.497246 -45.852978,-67.497013 - 45.853072,-67.496876 -45.85316,-67.496626 - 45.853302,-67.49618 -45.853497,-67.495321 - 45.853662,-67.49482 -45.853698,-67.494467 - 45.85373,-67.494093 -45.853783,-67.493611 - 45.853819,-67.493032 -45.854299,-67.49297 - 45.854838,-67.493653 -45.85468,-67.494293 - 45.854581,-67.494529 -45.854537)))
3562	Las Flores	Chubut	Escalante	Comodoro Rivadavia	((( -67.515958 -45.857732,-67.515901 - 45.85739,-67.515092 -45.857698,-67.514762 - 45.85779,-67.514032 -45.857894,-67.513578 - 45.857878,-67.511437 -45.85748,-67.511213 - 45.857535,-67.510489 -45.857565,-67.509744 - 45.857732,-67.509771 -45.858308,-67.511055 - 45.858289,-67.512192 -45.858214,-67.512344 - 45.858348,-67.514758 -45.858175,-67.515363 - 45.858012,-67.515521 -45.857906,-67.515958 - 45.857732)))
3563	Abel Amaya	Chubut	Escalante	Comodoro Rivadavia	((( -67.547756 -45.887453,-67.547973 - 45.887451,-67.547972 -45.887336,-67.547605 - 45.887319,-67.547636 -45.887064,-67.547455 - 45.887044,-67.547418 -45.887249,-67.547596 - 45.887356,-67.547596 -45.887365,-67.547592 - 45.887376,-67.547513 -45.887765,-67.547187 - 45.887932,-67.547183 -45.888154,-67.546372 - 45.888441,-67.54626 -45.888519,-67.546109 - 45.88847,-67.545892 -45.88858,-67.545973 - 45.888686,-67.546381 -45.888997,-67.546482 - 45.888996,-67.546909 -45.888857,-67.547314 - 45.888564,-67.547449 -45.888506,-67.547843 - 45.888468,-67.547985 -45.888434,-67.547981 - 45.888502,-67.54825 -45.888478,-67.548245 - 45.888398,-67.54894 -45.888332,-67.550145 - 45.88834,-67.550148 -45.887945,-67.548085 - 45.887902,-67.547911 -45.88772,-67.547756 - 45.887453)))
3564	Standard Norte	Chubut	Escalante	Comodoro Rivadavia	((( -67.439082 -45.789547,-67.43891 - 45.789655,-67.437947 -45.788967,-67.43771 - 45.789057,-67.438085 -45.790387,-67.436723 - 45.79041,-67.436744 -45.791642,-67.438413 - 45.791625,-67.438712 -45.792628,-67.437413 - 45.792627,-67.437222 -45.793852,-67.437777 - 45.793906,-67.438056 -45.794166,-67.439252 - 45.794226,-67.439304 -45.794544,-67.442246 - 45.794537,-67.442548 -45.794472,-67.443199 - 45.794484,-67.443704 -45.795248,-67.445645 - 45.793665,-67.444682 -45.790847,-67.444403 - 45.788983,-67.443712 -45.78842,-67.443149 - 45.788245,-67.441743 -45.789212,-67.44124 - 45.788827,-67.440344 -45.789418,-67.439848 - 45.789019,-67.439082 -45.789547)))



Handwritten signatures and initials.



Congreso de la Nación

13-PE-22  
OD 304  
511



3565	Zona Granja Faro	Chubut	Escalante	Comodoro Rivadavia	((( -67.393328 -45.769561, -67.392797 -45.769966, -67.391438 -45.770054, -67.39079 -45.770456, -67.388935 -45.770328, -67.387976 -45.770892, -67.387363 -45.770987, -67.385348 -45.772885, -67.383543 -45.776605, -67.38819 -45.77982, -67.38925 -45.780361, -67.393386 -45.777647, -67.393328 -45.769561)))
3567	Moure	Chubut	Escalante	Comodoro Rivadavia	((( -67.547365 -45.869873, -67.547882 -45.868602, -67.545633 -45.86823, -67.544794 -45.867937, -67.544408 -45.8682, -67.544733 -45.868468, -67.544983 -45.86854, -67.545632 -45.868657, -67.546135 -45.868888, -67.545824 -45.869311, -67.545466 -45.869542, -67.545113 -45.869705, -67.544616 -45.869865, -67.544309 -45.869548, -67.543841 -45.869185, -67.542858 -45.869817, -67.542966 -45.870009, -67.543142 -45.870558, -67.544115 -45.870381, -67.544965 -45.870339, -67.545252 -45.870226, -67.545768 -45.870238, -67.546471 -45.870201, -67.546775 -45.870119, -67.547017 -45.870017, -67.547214 -45.869826, -67.547365 -45.869873)))
3568	Extensión Sismográfica	Chubut	Escalante	Comodoro Rivadavia	((( -67.488381 -45.833517, -67.489581 -45.833456, -67.489689 -45.833014, -67.49101 -45.832955, -67.491241 -45.83284, -67.491247 -45.83225, -67.491633 -45.8322, -67.491543 -45.831515, -67.489155 -45.831646, -67.489307 -45.832091, -67.487172 -45.831962, -67.487186 -45.833578, -67.487853 -45.833544, -67.487833 -45.833805, -67.48837 -45.833782, -67.488381 -45.833517)))
3569	Extensión del Ameghino Nuevo	Chubut	Escalante	Comodoro Rivadavia	((( -67.47278 -45.82558, -67.474284 -45.826016, -67.474957 -45.82649, -67.475096 -45.826728, -67.475307 -45.827526, -67.476037 -45.827834, -67.477165 -45.827881, -67.477705 -45.828032, -67.478595 -45.828567, -67.478048 -45.829042, -67.477744 -45.828956, -67.474683 -45.828316, -67.474156 -45.828303, -67.474091 -45.828263, -67.472588 -45.8279, -67.472231 -45.827795, -67.472376 -45.826812, -67.47297 -45.826641, -67.47278 -45.82558)))
3570	Cordón Forestal	Chubut	Escalante	Comodoro Rivadavia	((( -67.551379 -45.880327, -67.551405 -45.879562, -67.550766 -45.879541, -67.550805 -45.879052, -67.551978 -45.879071, -67.552013 -45.878571, -67.550259 -45.878573, -67.550137 -45.88046, -67.550662 -45.880479, -67.550672 -45.880309, -67.551379 -45.880327)))
3571	Barrio San Cayetano	Chubut	Escalante	Comodoro Rivadavia	((( -67.550906 -45.865037, -67.551036 -45.864994, -67.552825 -45.865103, -67.553345 -45.865055, -67.554016 -45.864712, -67.553144 -45.863574, -67.552837 -45.863694, -67.552795 -45.863578, -67.552563 -45.863616, -67.552546 -45.863568, -67.5519 -45.863596, -67.550981 -45.863848, -67.550054 -45.864293, -67.550183 -45.864387, -67.550352 -45.864403, -67.55044 -45.865143, -67.550906 -45.865037)))
3572	El Cerrito	Chubut	Escalante	Comodoro Rivadavia	((( -67.539342 -45.862563, -67.540771 -45.861709, -67.542587 -45.860534, -67.543858 -



Handwritten signatures and initials.



Congreso de la Nación

13-PE-22  
OD 304  
512

					45.859689,-67.542963 -45.85856,-67.542523 - 45.858593,-67.538721 -45.862142,-67.539342 - 45.862563)))
3573	San Martín	Chubut	Escalante	Comodoro Rivadavia	(((-67.531866 -45.853294,-67.531003 - 45.853588,-67.530057 -45.853841,-67.528051 - 45.854218,-67.527404 -45.854474,-67.52684 - 45.854747,-67.525999 -45.855357,-67.525634 - 45.855063,-67.524704 -45.855704,-67.525121 - 45.856008,-67.525063 -45.856109,-67.525094 - 45.856253,-67.525219 -45.856525,-67.525403 - 45.856497,-67.525793 -45.855979,-67.526115 - 45.855807,-67.527166 -45.85504,-67.527555 - 45.854945,-67.529281 -45.854644,-67.532449 - 45.854149,-67.532446 -45.853935,-67.53247 - 45.853774,-67.532822 -45.853478,-67.533382 - 45.853419,-67.533741 -45.85344,-67.533847 - 45.853551,-67.533863 -45.853806,-67.535903 - 45.853649,-67.535842 -45.852829,-67.535956 - 45.852709,-67.535873 -45.852543,-67.533521 - 45.853004,-67.531866 -45.853294)))
3574	Triángulo del Maracañá	Chubut	Escalante	Comodoro Rivadavia	(((-67.53897 -45.866543,-67.538131 - 45.866353,-67.538922 -45.865837,-67.538967 - 45.865826,-67.539019 -45.865966,-67.539021 - 45.866108,-67.539019 -45.86632,-67.53897 - 45.866543)))
3575	Don Bosco Kilómetro 8	Chubut	Escalante	Comodoro Rivadavia	(((-67.417677 -45.788779,-67.418541 - 45.789547,-67.418812 -45.789436,-67.418977 - 45.789217,-67.418707 -45.788719,-67.418768 - 45.788601,-67.419004 -45.788508,-67.419451 - 45.789038,-67.419962 -45.788756,-67.420376 - 45.789139,-67.420866 -45.789549,-67.422202 - 45.78877,-67.421218 -45.787982,-67.421733 - 45.787658,-67.420635 -45.786823,-67.420341 - 45.786938,-67.420253 -45.787188,-67.419484 - 45.787749,-67.419233 -45.787976,-67.418761 - 45.788151,-67.418395 -45.787862,-67.418035 - 45.787908,-67.417836 -45.787785,-67.417239 - 45.787115,-67.416981 -45.787089,-67.416428 - 45.787323,-67.41635 -45.7876,-67.416697 - 45.787908,-67.416002 -45.788269,-67.416346 - 45.788656,-67.416191 -45.78886,-67.416663 - 45.789328,-67.417677 -45.788779)))
3576	San Cayetano	Chubut	Escalante	Comodoro Rivadavia	(((-67.53498 -45.863433,-67.53502 -45.863434,- 67.534921 -45.86465,-67.535276 -45.864707,- 67.535387 -45.863129,-67.534933 -45.86315,- 67.53498 -45.863433)))
3577	Cooperativa San Jorge	Chubut	Escalante	Comodoro Rivadavia	(((-67.545061 -45.867779,-67.546741 - 45.868076,-67.546719 -45.867408,-67.545988 - 45.867563,-67.545061 -45.867779)))
3578	Eva Perón	Chubut	Escalante	Comodoro Rivadavia	(((-67.545276 -45.851671,-67.545244 - 45.852679,-67.545311 -45.852828,-67.545819 - 45.853058,-67.546204 -45.853759,-67.545686 - 45.854657,-67.546061 -45.855076,-67.546789 - 45.85388,-67.546716 -45.853668,-67.546842 - 45.853646,-67.54701 -45.853999,-67.54709 - 45.853982,-67.547187 -45.854088,-67.547777 - 45.854894,-67.547975 -45.854818,-67.546613 -



*[Handwritten signatures and initials]*



Congreso de la Nación

13-PE-22  
OD 304  
513



					45.852195,-67.547159 -45.852009,-67.546732 - 45.851203,-67.546185 -45.85137,-67.546173 - 45.851652,-67.545276 -45.851671))))
3579	Extensión Eva Perón	Chubut	Escalante	Comodoro Rivadavia	((( -67.545356 -45.850134,-67.545323 - 45.850263,-67.54549 -45.850805,-67.545295 - 45.851606,-67.546167 -45.851639,-67.546135 - 45.850972,-67.546005 -45.850347,-67.545737 - 45.850068,-67.545624 -45.850021,-67.545356 - 45.850134))))
3580	Máximo Abasolo	Chubut	Escalante	Comodoro Rivadavia	((( -67.544998 -45.854741,-67.544886 - 45.854678,-67.544466 -45.854711,-67.543514 - 45.854706,-67.542454 -45.854963,-67.542495 - 45.855186,-67.544317 -45.854954,-67.54436 - 45.855044,-67.545273 -45.855014,-67.545394 - 45.855142,-67.545838 -45.855024,-67.545835 - 45.854904,-67.54571 -45.85471,-67.545545 - 45.854705,-67.545498 -45.854683,-67.544998 - 45.854741))))
3581	Máximo Abasolo 2	Chubut	Escalante	Comodoro Rivadavia	((( -67.545179 -45.854717,-67.545186 - 45.854715,-67.545221 -45.854667,-67.545282 - 45.854573,-67.545527 -45.854184,-67.545819 - 45.853737,-67.545782 -45.853545,-67.545743 - 45.853326,-67.545593 -45.853166,-67.545467 - 45.853014,-67.544997 -45.852728,-67.544886 - 45.852683,-67.544698 -45.852796,-67.545015 - 45.85298,-67.545398 -45.853193,-67.545521 - 45.85346,-67.545551 -45.853609,-67.545577 - 45.853723,-67.544955 -45.854642,-67.545179 - 45.854717))))
3582	Extensión Máximo Abasolo	Chubut	Escalante	Comodoro Rivadavia	((( -67.552259 -45.853285,-67.552239 - 45.853186,-67.552315 -45.853073,-67.552555 - 45.852995,-67.553185 -45.852898,-67.55318 - 45.852779,-67.553182 -45.852326,-67.551796 - 45.852453,-67.549328 -45.85311,-67.549663 - 45.853627,-67.55068 -45.853444,-67.550775 - 45.853619,-67.549305 -45.854109,-67.548835 - 45.854338,-67.549093 -45.854574,-67.549302 - 45.854465,-67.549241 -45.854404,-67.55093 - 45.853791,-67.551003 -45.853701,-67.552259 - 45.853285))))
3583	Extensión Máximo Abasolo 2	Chubut	Escalante	Comodoro Rivadavia	((( -67.545126 -45.851973,-67.545433 - 45.850959,-67.545321 -45.850909,-67.544449 - 45.852105,-67.544104 -45.852352,-67.54377 - 45.852108,-67.541382 -45.852881,-67.540518 - 45.852929,-67.54026 -45.853039,-67.538494 - 45.853051,-67.538456 -45.853205,-67.538704 - 45.8536,-67.540926 -45.853627,-67.541111 - 45.853342,-67.541811 -45.853358,-67.542236 - 45.853321,-67.542231 -45.85323,-67.542449 - 45.853202,-67.542525 -45.8533,-67.542843 - 45.853272,-67.544073 -45.853041,-67.544713 - 45.85271,-67.54485 -45.85243,-67.545126 - 45.851973))))
3584	Bella Vista	Chubut	Futaleufú	Esquel	((( -71.313922 -42.897534,-71.313603 - 42.897324,-71.313562 -42.896928,-71.31325 - 42.896778,-71.312618 -42.896955,-71.311318 - 42.897892,-71.312342 -42.898658,-71.313657 -



Handwritten signatures and initials.



Congreso de la Nación

13-PE-22  
OD 304  
514



					42.897638,-71.313922 -42.897534)))
3586	Primera Sección	Corrientes	Saladas	Saladas	((( -58.617658 -28.238888, -58.618086 -28.239984, -58.622252 -28.238869, -58.622704 -28.239804, -58.623158 -28.239682, -58.622264 -28.237831, -58.623893 -28.236922, -58.62386 -28.236136, -58.623294 -28.236251, -58.623319 -28.236464, -58.622555 -28.236715, -58.622443 -28.236619, -58.622427 -28.236623, -58.62213 -28.236673, -58.621852 -28.237874, -58.617658 -28.238888)))
3587	San Lorencito	Corrientes	Saladas	Saladas	((( -58.666544 -28.263716, -58.669083 -28.26365, -58.669023 -28.263222, -58.670466 -28.262471, -58.67039 -28.262138, -58.670047 -28.262268, -58.669691 -28.261576, -58.668883 -28.261969, -58.666743 -28.263166, -58.666743 -28.263278, -58.666618 -28.263301, -58.666544 -28.263716)))
3588	Vélez Sarfield	Corrientes	Saladas	Saladas	((( -58.61369 -28.263845, -58.613678 -28.263695, -58.61325 -28.263696, -58.613235 -28.262612, -58.613132 -28.262606, -58.613246 -28.262392, -58.613293 -28.262361, -58.613357 -28.262233, -58.613619 -28.262018, -58.614235 -28.261789, -58.615248 -28.26169, -58.615195 -28.261465, -58.617363 -28.260646, -58.61747 -28.2609, -58.617427 -28.260932, -58.617413 -28.26097, -58.617417 -28.261013, -58.617902 -28.261818, -58.617882 -28.26186, -58.617941 -28.261948, -58.617895 -28.261975, -58.618072 -28.262634, -58.618144 -28.263646, -58.618052 -28.263755, -58.614778 -28.263811, -58.61369 -28.263845)))
3589	Santa Clara	Corrientes	Goya	Goya	((( -59.242821 -29.129592, -59.24328 -29.13109, -59.244417 -29.130854, -59.244329 -29.130556, -59.24395 -29.130639, -59.243896 -29.130414, -59.244259 -29.130328, -59.243974 -29.129327, -59.242821 -29.129592)))
3590	Santa Rita	Corrientes	Goya	Goya	((( -59.249657 -29.130621, -59.248634 -29.131405, -59.248994 -29.131791, -59.250058 -29.13101, -59.249657 -29.130621)))
3591	Virgen del Lourdes	Corrientes	Goya	Goya	((( -59.245868 -29.131998, -59.246393 -29.133989, -59.247573 -29.133733, -59.246993 -29.131777, -59.245868 -29.131998)))
3592	Puerto Boca	Corrientes	Goya	Goya	((( -59.296231 -29.162094, -59.295332 -29.16205, -59.294644 -29.16186, -59.293725 -29.161511, -59.293302 -29.161348, -59.292838 -29.161174, -59.29247 -29.161017, -59.29202 -29.160707, -59.290548 -29.159559, -59.28995 -29.158723, -59.289813 -29.158456, -59.289663 -29.158092, -59.289152 -29.158221, -59.289636 -29.159104, -59.290453 -29.160117, -59.291197 -29.160692, -59.29216 -29.161224, -59.293229 -29.161821, -59.294649 -29.162305, -59.296254 -29.162283, -59.296231 -29.162094)))



Handwritten signatures and initials.



Congreso de la Nación

13-PE-22  
OD 304  
515



3593	Barrio Pando	Corrientes	Goya	Goya	(((-59.270924 -29.15874,-59.271023 - 29.159223,-59.271177 -29.160085,-59.271614 - 29.159986,-59.271582 -29.158894,-59.270924 - 29.15874))))
3594	Bajo Sur	Corrientes	Lavalle	Santa Lucía	(((-59.104756 -28.994848,-59.104981 - 28.995475,-59.105173 -28.995941,-59.105572 - 28.99627,-59.104036 -28.996994,-59.104077 - 28.997065,-59.101321 -28.998096,-59.100837 - 28.99702,-59.100997 -28.996687,-59.101126 - 28.995909,-59.101234 -28.995687,-59.101064 - 28.994839,-59.100807 -28.994064,-59.100495 - 28.993387,-59.101832 -28.992846,-59.102475 - 28.99397,-59.102661 -28.993915,-59.103299 - 28.995461,-59.103987 -28.995227,-59.104561 - 28.995055,-59.104756 -28.994848))))
3595	La Quebrada	Corrientes	Lavalle	Santa Lucía	(((-59.109361 -28.992017,-59.109425 - 28.991657,-59.109563 -28.99139,-59.109844 - 28.991,-59.110048 -28.991342,-59.11029 - 28.991592,-59.110281 -28.991729,-59.110731 - 28.992722,-59.110943 -28.993359,-59.110982 - 28.993404,-59.110931 -28.993621,-59.111263 - 28.993933,-59.111413 -28.994113,-59.111416 - 28.994178,-59.11064 -28.994451,-59.110198 - 28.994497,-59.109898 -28.994468,-59.10976 - 28.994581,-59.109372 -28.994646,-59.109412 - 28.994756,-59.10865 -28.994955,-59.108597 - 28.995073,-59.108327 -28.995236,-59.108272 - 28.995114,-59.108108 -28.995156,-59.107923 - 28.994833,-59.10766 -28.994533,-59.107503 - 28.994192,-59.107475 -28.99394,-59.10734 - 28.99366,-59.108262 -28.993364,-59.1083 - 28.993087,-59.108128 -28.992794,-59.108356 - 28.992735,-59.108555 -28.992581,-59.108589 - 28.992459,-59.108758 -28.992352,-59.108654 - 28.992134,-59.109361 -28.992017))))
3596	Epam 50 Viviendas	Corrientes	Bella Vista	Bella Vista	(((-59.034542 -28.489654,-59.033451 - 28.490101,-59.033663 -28.490481,-59.034151 - 28.49033,-59.034228 -28.490354,-59.034398 - 28.490709,-59.034503 -28.491001,-59.034448 - 28.491189,-59.034134 -28.491454,-59.0341 - 28.49159,-59.034291 -28.491717,-59.034579 - 28.491819,-59.036132 -28.491265,-59.034542 - 28.489654))))
3597	Barrio Norte	Corrientes	Bella Vista	Bella Vista	(((-59.031692 -28.504348,-59.031313 - 28.504065,-59.031206 -28.503846,-59.030997 - 28.503745,-59.030873 -28.503888,-59.030978 - 28.504126,-59.031002 -28.504372,-59.030975 - 28.504836,-59.030546 -28.505564,-59.030922 - 28.505788,-59.030612 -28.506242,-59.031099 - 28.506545,-59.031749 -28.505679,-59.031815 - 28.50556,-59.032433 -28.504741,-59.031692 - 28.504348))))
3598	Centenario	Corrientes	Bella Vista	Bella Vista	(((-59.049415 -28.515365,-59.049072 - 28.515827,-59.050231 -28.516443,-59.050567 - 28.515912,-59.049415 -28.515365))))
3599	Esperanza	Corrientes	Goya	Goya	(((-59.248105 -29.15299,-59.248092 - 29.152868,-59.245738 -29.152309,-59.245575 -



Handwritten signatures and initials.



Congreso de la Nación

13-PE-22  
OD 304  
516



					29.152415,-59.245568 -29.152555,-59.245551 - 29.152916,-59.24558 -29.15317,-59.246113 - 29.153179,-59.246185 -29.153526,-59.246306 - 29.153509,-59.24655 -29.153454,-59.246813 - 29.153413,-59.246796 -29.153274,-59.248105 - 29.15299)))
3600	San Fernando	Corrientes	Esquina	Esquina	(((-59.51691 -29.998948,-59.515785 - 30.000618,-59.516421 -30.000978,-59.517567 - 29.999314,-59.51691 -29.998948)))
3601	Barrio Itatí	Corrientes	Esquina	Esquina	(((-59.5117 -30.021658,-59.510758 -30.023037,- 59.51023 -30.023946,-59.510189 -30.024166,- 59.510227 -30.024345,-59.510793 -30.024673,- 59.511854 -30.025292,-59.512386 -30.02458,- 59.512967 -30.023745,-59.512348 -30.023491,- 59.512542 -30.023223,-59.51162 -30.022677,- 59.511846 -30.022294,-59.512218 -30.022453,- 59.512477 -30.022,-59.5117 -30.021658)))
3602	Las 15	Corrientes	Bella Vista	Bella Vista	(((-59.042134 -28.530724,-59.040536 - 28.531251,-59.04037 -28.530841,-59.039882 - 28.530996,-59.040032 -28.531425,-59.039683 - 28.531566,-59.039463 -28.5311,-59.039029 - 28.531227,-59.039216 -28.531835,-59.039946 - 28.531571,-59.040751 -28.533499,-59.040804 - 28.533607,-59.041078 -28.533508,-59.040697 - 28.532462,-59.040311 -28.531604,-59.042237 - 28.530902,-59.042134 -28.530724)))
3603	Gauchito Gil	Corrientes	Monte Caseros	Monte Caseros	(((-57.631486 -30.260686,-57.628707 - 30.260459,-57.628595 -30.261441,-57.628417 - 30.261457,-57.628401 -30.262026,-57.628791 - 30.262064,-57.628739 -30.262978,-57.631209 - 30.263261,-57.631486 -30.260686)))
3604	Juan Esteban Martinez	Corrientes	Monte Caseros	Monte Caseros	(((-57.62845 -30.25994,-57.628447 -30.259923,- 57.628391 -30.259913,-57.628406 -30.259815,- 57.628311 -30.259808,-57.628214 -30.259812,- 57.628212 -30.259744,-57.628228 -30.259646,- 57.628162 -30.25964,-57.628156 -30.25962,- 57.628122 -30.259624,-57.628124 -30.25961,- 57.628069 -30.259609,-57.628066 -30.259627,- 57.627893 -30.259615,-57.627837 -30.259852,- 57.626074 -30.259738,-57.626058 -30.259921,- 57.626122 -30.260163,-57.626289 -30.260821,- 57.626846 -30.260854,-57.627847 -30.26088,- 57.628671 -30.260746,-57.628768 -30.259971,- 57.62845 -30.25994)))
3605	Barrio 9	Corrientes	Monte Caseros	Monte Caseros	(((-57.697997 -30.207258,-57.699915 - 30.204724,-57.700558 -30.203565,-57.70003 - 30.203134,-57.696416 -30.206836,-57.696669 - 30.207051,-57.697262 -30.207119,-57.697543 - 30.207081,-57.697997 -30.207258)))
3606	Inmaculada	Corrientes	San Luis del Palmar	San Luis Del Palmar	(((-58.564053 -27.506487,-58.564228 - 27.506573,-58.564326 -27.506728,-58.564806 - 27.506949,-58.56522 -27.506363,-58.564765 - 27.506135,-58.565179 -27.505597,-58.564838 - 27.505424,-58.564053 -27.506487)))



Handwritten signatures and initials.





Congreso de la Nación

I3-PE-22  
OD 304  
517



3607	Santa Catalina	Corrientes	San Luis del Palmar	San Luis Del Palmar	((( -58.56431 -27.518886, -58.563606 -27.519799, -58.564245 -27.520203, -58.563874 -27.520725, -58.56422 -27.52096, -58.563917 -27.521347, -58.56486 -27.521995, -58.564515 -27.522461, -58.565168 -27.52228, -58.56699 -27.520477, -58.56431 -27.518886)))
3608	Virgen del Rosario	Corrientes	San Luis del Palmar	San Luis Del Palmar	((( -58.558873 -27.503179, -58.560394 -27.501148, -58.55868 -27.500284, -58.55842 -27.500599, -58.557759 -27.500688, -58.556761 -27.501933, -58.558873 -27.503179)))
3609	Cruz de Los Milagros	Corrientes	San Luis del Palmar	San Luis Del Palmar	((( -58.561991 -27.505061, -58.562807 -27.503765, -58.56204 -27.503301, -58.560433 -27.502421, -58.560993 -27.501716, -58.560316 -27.501335, -58.559644 -27.50222, -58.559599 -27.502237, -58.558915 -27.503183, -58.560865 -27.504454, -58.561991 -27.505061)))
3610	Sociedad Rural	Corrientes	Mercedes	Mercedes	((( -58.04137 -29.191917, -58.04137 -29.191916, -58.041288 -29.191562, -58.041007 -29.191622, -58.040916 -29.191224, -58.041576 -29.191114, -58.041484 -29.1907, -58.042072 -29.190588, -58.042135 -29.190822, -58.04184 -29.190872, -58.041896 -29.191176, -58.042194 -29.191112, -58.042337 -29.191713, -58.042338 -29.191714, -58.044877 -29.191184, -58.044809 -29.190954, -58.042962 -29.191318, -58.042611 -29.189912, -58.041926 -29.190045, -58.040379 -29.190374, -58.039734 -29.19051, -58.039831 -29.190846, -58.040067 -29.190806, -58.040124 -29.191092, -58.039613 -29.191191, -58.039734 -29.191687, -58.040116 -29.191618, -58.04006 -29.191439, -58.040473 -29.191352, -58.040583 -29.191738, -58.039861 -29.191894, -58.03994 -29.192216, -58.04137 -29.191917)))
3611	Zona Rural Ombucito	Corrientes	Paso de los Libres	Paso De Los Libres	((( -57.109906 -29.697129, -57.108777 -29.696372, -57.108099 -29.695939, -57.107381 -29.696834, -57.109258 -29.697962, -57.109906 -29.697129)))
3612	Barrio Las Palmas	Corrientes	Paso de los Libres	Paso De Los Libres	((( -57.109171 -29.736759, -57.109348 -29.736535, -57.1094 -29.736482, -57.109435 -29.736318, -57.109419 -29.736151, -57.109535 -29.736006, -57.109702 -29.736088, -57.10982 -29.736076, -57.110037 -29.735764, -57.109828 -29.735644, -57.109483 -29.735489, -57.1093 -29.735626, -57.108958 -29.73605, -57.108649 -29.736403, -57.108609 -29.736452, -57.109171 -29.736759)))
3613	Barrio del Sol	Corrientes	Paso de los Libres	Paso De Los Libres	((( -57.126742 -29.725084, -57.127057 -29.725298, -57.125797 -29.726878, -57.127974 -29.728185, -57.127655 -29.728579, -57.128499 -29.729087, -57.127768 -29.730007, -57.12689 -29.729529, -57.126673 -29.72983, -57.124077 -29.728277, -57.12572 -29.726303, -57.126742 -29.725084)))
3614	Barrio Luján	Corrientes	Paso de los Libres	Paso De Los Libres	((( -57.124936 -29.705753, -57.124474 -29.706324, -57.126056 -29.707239, -57.127498 -



Handwritten signatures and initials.



Congreso de la Nación

13-PE-22  
OD 304  
518



					29.708135,-57.128211 -29.707282,-57.128122 - 29.70722,-57.128646 -29.706604,-57.128257 - 29.706344,-57.12841 -29.70615,-57.125909 - 29.704548,-57.125209 -29.7054,-57.125898 - 29.70584,-57.12563 -29.706167,-57.124936 - 29.703753)))
3615	508	Corrientes	Paso de los Libres	Paso De Los Libres	(((-57.119996 -29.712126,-57.119787 - 29.71239,-57.120648 -29.712921,-57.120846 - 29.712668,-57.120758 -29.712596,-57.120607 - 29.712527,-57.120521 -29.712629,-57.120455 - 29.712608,-57.120213 -29.7125,-57.120187 - 29.712427,-57.120258 -29.712304,-57.119996 - 29.712126)))
3616	Chaquito	Corrientes	Paso de los Libres	Paso De Los Libres	(((-57.094124 -29.700267,-57.094561 - 29.700545,-57.095002 -29.701189,-57.095428 - 29.701496,-57.095283 -29.701701,-57.096209 - 29.702309,-57.095941 -29.702594,-57.096124 - 29.702714,-57.095928 -29.702968,-57.095752 - 29.702868,-57.095435 -29.703152,-57.093004 - 29.701623,-57.093355 -29.701214,-57.093742 - 29.701394,-57.094117 -29.700923,-57.093779 - 29.700701,-57.094124 -29.700267)))
3617	Unioncito	Corrientes	Paso de los Libres	Paso De Los Libres	(((-57.102689 -29.702457,-57.103232 - 29.702813,-57.103316 -29.702712,-57.103945 - 29.70312,-57.104308 -29.703126,-57.105988 - 29.704135,-57.10624 -29.703817,-57.103296 - 29.701985,-57.103096 -29.70197,-57.102689 - 29.702457)))
3618	Aguas	Corrientes	Paso de los Libres	Paso De Los Libres	(((-57.112866 -29.714825,-57.112075 - 29.715744,-57.111032 -29.715125,-57.110431 - 29.714736,-57.110352 -29.714828,-57.110757 - 29.715109,-57.110689 -29.7152,-57.111471 - 29.715614,-57.111395 -29.715698,-57.112055 - 29.716121,-57.113023 -29.71491,-57.112866 - 29.714825)))
3619	San Pedro	Corrientes	Mercedes	Mercedes	(((-58.068444 -29.194176,-58.067481 - 29.194351,-58.067588 -29.194761,-58.067323 - 29.194803,-58.067256 -29.194382,-58.066794 - 29.194513,-58.066658 -29.193993,-58.066325 - 29.194049,-58.066234 -29.193464,-58.066534 - 29.193403,-58.066357 -29.192572,-58.065751 - 29.192626,-58.065727 -29.192394,-58.065815 - 29.192384,-58.065811 -29.19187,-58.065778 - 29.191246,-58.066046 -29.191188,-58.065909 - 29.190488,-58.066194 -29.190436,-58.066075 - 29.189937,-58.065858 -29.188851,-58.066289 - 29.188785,-58.066318 -29.188865,-58.066364 - 29.188949,-58.066498 -29.18916,-58.066687 - 29.189469,-58.066763 -29.189834,-58.067371 - 29.189731,-58.0682 -29.193143,-58.068444 - 29.194176)))
3620	San Francisco	Corrientes	Paso de los Libres	Paso De Los Libres	(((-57.095117 -29.727915,-57.094599 - 29.727545,-57.093792 -29.726939,-57.0933 - 29.726488,-57.092994 -29.726224,-57.091431 - 29.725161,-57.091769 -29.724567,-57.091734 - 29.724477,-57.090527 -29.723692,-57.090285 - 29.723996,-57.090001 -29.723779,-57.090508 -



x q Q  
p y



Congreso de la Nación

13-PE-22  
OD 304  
519



					29.723119,-57.094588 -29.725783,-57.094648 - 29.725957,-57.094591 -29.726197,-57.094606 - 29.726432,-57.094681 -29.726742,-57.094909 - 29.727237,-57.095287 -29.727723,-57.095117 - 29.727915)))
3621	Barrio Torres	Corrientes	Santo Tomé	Santo Tomé	((( -56.022082 -28.565777,-56.024745 - 28.564781,-56.024552 -28.564339,-56.022977 - 28.564111,-56.020755 -28.562445,-56.020741 - 28.561687,-56.020153 -28.561087,-56.01868 - 28.562327,-56.018315 -28.562895,-56.019154 - 28.563525,-56.018656 -28.563942,-56.019494 - 28.565234,-56.020153 -28.564734,-56.019691 - 28.56388,-56.020481 -28.563613,-56.021391 - 28.564059,-56.021635 -28.563719,-56.022019 - 28.563918,-56.022726 -28.564493,-56.022879 - 28.564552,-56.022287 -28.564614,-56.021951 - 28.564616,-56.022026 -28.564812,-56.021591 - 28.564992,-56.022082 -28.565777)))
3622	Sin Nombre	Corrientes	Santo Tomé	Santo Tomé	((( -56.033958 -28.565957,-56.033865 - 28.565988,-56.033581 -28.565348,-56.031069 - 28.566185,-56.032746 -28.569755,-56.036795 - 28.568281,-56.035336 -28.565386,-56.033958 - 28.565957)))
3623	Cerro	Corrientes	Santo Tomé	Santo Tomé	((( -56.040392 -28.542375,-56.039847 - 28.541295,-56.038791 -28.541674,-56.038736 - 28.541567,-56.038376 -28.541692,-56.038619 - 28.542228,-56.038959 -28.542952,-56.040392 - 28.542375)))
3624	La Tablada	Corrientes	Santo Tomé	Santo Tomé	((( -56.041006 -28.566775,-56.036823 - 28.568334,-56.036795 -28.568281,-56.035336 - 28.565386,-56.033865 -28.565988,-56.033581 - 28.565348,-56.031069 -28.566185,-56.028342 - 28.56724,-56.028107 -28.56731,-56.027901 - 28.567348,-56.027056 -28.566952,-56.026657 - 28.566853,-56.025139 -28.564606,-56.025159 - 28.563488,-56.025129 -28.56299,-56.025479 - 28.562775,-56.026669 -28.56203,-56.027066 - 28.561463,-56.026746 -28.560909,-56.027615 - 28.560376,-56.028881 -28.559872,-56.029466 - 28.559198,-56.030134 -28.558644,-56.031111 - 28.560674,-56.030786 -28.560787,-56.031388 - 28.562004,-56.031114 -28.562112,-56.031349 - 28.562655,-56.031953 -28.562437,-56.033344 - 28.565298,-56.03926 -28.563063,-56.041006 - 28.566775)))
3625	Centenario	Corrientes	Saladas	Saladas	((( -58.61616 -28.247126,-58.616285 - 28.248272,-58.616747 -28.248178,-58.616683 - 28.247767,-58.616678 -28.247524,-58.616687 - 28.247114,-58.616705 -28.246688,-58.61661 - 28.246274,-58.61652 -28.245937,-58.616371 - 28.24547,-58.616359 -28.245159,-58.61636 - 28.244786,-58.61636 -28.244686,-58.615846 - 28.244518,-58.615689 -28.244872,-58.615835 - 28.244975,-58.615786 -28.245438,-58.615951 - 28.24601,-58.616068 -28.246523,-58.61616 - 28.247126)))
3626	Costa	Corrientes	Bella Vista	Bella Vista	((( -59.054789 -28.527542,-59.054947 -



\* Q L  
H J



Congreso de la Nación

13-PE-22  
OD 304  
520



	Esperanza				28.527489,-59.055098 -28.527991,-59.055121 - 28.528186,-59.055052 -28.528345,-59.054727 - 28.528607,-59.054811 -28.528781,-59.054295 - 28.528964,-59.053462 -28.529238,-59.053717 - 28.530087,-59.053617 -28.530382,-59.053718 - 28.530697,-59.053791 -28.53087,-59.05386 - 28.531101,-59.053643 -28.531243,-59.053705 - 28.531458,-59.053116 -28.531727,-59.053055 - 28.531813,-59.049979 -28.532755,-59.049943 - 28.532672,-59.047321 -28.533565,-59.046119 - 28.533938,-59.045943 -28.533549,-59.046475 - 28.533385,-59.046549 -28.533424,-59.047924 - 28.533029,-59.049796 -28.532414,-59.049855 - 28.532335,-59.050892 -28.531972,-59.051256 - 28.531842,-59.051734 -28.531669,-59.05182 - 28.531558,-59.052528 -28.531325,-59.052509 - 28.531207,-59.052673 -28.531141,-59.052574 - 28.530776,-59.052603 -28.530657,-59.052638 - 28.530582,-59.052637 -28.530403,-59.052651 - 28.530344,-59.052583 -28.530165,-59.052631 - 28.530079,-59.05324 -28.529894,-59.053324 - 28.529858,-59.053343 -28.529768,-59.053204 - 28.529385,-59.053257 -28.529339,-59.053291 - 28.52929,-59.053138 -28.528871,-59.054127 - 28.528557,-59.054407 -28.528427,-59.054662 - 28.528262,-59.054796 -28.528133,-59.054877 - 28.527959,-59.054877 -28.527806,-59.054789 - 28.527542))))
3627	San José	Corrientes	Paso de los Libres	Paso De Los Libres	(((-57.079223 -29.712595,-57.079591 - 29.712822,-57.079105 -29.713425,-57.078715 - 29.713163,-57.078456 -29.713438,-57.077789 - 29.712887,-57.077967 -29.712688,-57.077587 - 29.712403,-57.077551 -29.712315,-57.077561 - 29.71221,-57.077267 -29.711961,-57.077692 - 29.711365,-57.077551 -29.711273,-57.077712 - 29.711039,-57.07903 -29.711873,-57.078638 - 29.712363,-57.078933 -29.712555,-57.079173 - 29.712238,-57.079383 -29.71237,-57.079223 - 29.712595))))
3629	La Tablada	Corrientes	Esquina	Esquina	(((-59.518116 -30.019805,-59.516984 - 30.021472,-59.516434 -30.021188,-59.516479 - 30.021119,-59.516403 -30.021028,-59.51605 - 30.020961,-59.515975 -30.020906,-59.515436 - 30.021718,-59.515023 -30.021488,-59.514964 - 30.021093,-59.515278 -30.020505,-59.515352 - 30.019904,-59.515073 -30.019477,-59.515943 - 30.018648,-59.515603 -30.018465,-59.515834 - 30.018227,-59.516231 -30.01845,-59.516934 - 30.017363,-59.517224 -30.017465,-59.516768 - 30.018497,-59.516451 -30.018882,-59.517116 - 30.019309,-59.518116 -30.019805))))
3630	Yagua Rincón	Corrientes	Curuzú Cuatiá	Curuzú Cuatiá	(((-58.067639 -29.776709,-58.065139 - 29.776855,-58.06519 -29.778458,-58.067757 - 29.778416,-58.067639 -29.776709))))
3631	El Recodo	Corrientes	Mercedes	Mercedes	(((-58.069616 -29.172263,-58.069902 - 29.17303,-58.068469 -29.173606,-58.068815 - 29.174299,-58.069082 -29.174149,-58.070211 - 29.173792,-58.070877 -29.176277,-58.069387 - 29.176481,-58.068587 -29.175184,-58.068361 - 29.174869,-58.0679 -29.174375,-58.06764 - 29.174199,-58.067537 -29.174084,-58.067435 -



\* g C  
H J



Congreso de la Nación

13-PE-22  
OD 304  
521



					29.173773,-58.067365 -29.173165,-58.069616 -29.172263)))
3632	Diecisiete de Octubre	Entre Ríos	Gualeguay	Gualeguay	((( -59.32356 -33.159762,-59.328935 -33.160422,-59.328887 -33.160908,-59.327466 -33.160716,-59.327251 -33.162129,-59.324032 -33.161613,-59.322529 -33.161768,-59.322544 -33.161183,-59.322217 -33.161177,-59.322272 -33.160584,-59.322404 -33.159583,-59.322867 -33.159669,-59.322297 -33.159132,-59.3232 -33.159157,-59.323304 -33.158453,-59.324817 -33.158639,-59.324652 -33.159544,-59.323616 -33.159417,-59.32356 -33.159762)))
3633	La Higuera	Entre Ríos	Uruguay	Concepción Del Uruguay	((( -58.244493 -32.469442,-58.24489 -32.469507,-58.24514 -32.468459,-58.245172 -32.467829,-58.245026 -32.467805,-58.244634 -32.468568,-58.244582 -32.468879,-58.244493 -32.469442)))
3634	Dunat	Entre Ríos	Gualeguay	Gualeguay	((( -59.295257 -33.131651,-59.295025 -33.131737,-59.294748 -33.131664,-59.294242 -33.13186,-59.293479 -33.131983,-59.293009 -33.132072,-59.292875 -33.132072,-59.292688 -33.131897,-59.292601 -33.130608,-59.292558 -33.129597,-59.292347 -33.127458,-59.293094 -33.127392,-59.293216 -33.12812,-59.293515 -33.12808,-59.293694 -33.12864,-59.294615 -33.128413,-59.294905 -33.129081,-59.300599 -33.127353,-59.301353 -33.129799,-59.300043 -33.130165,-59.298432 -33.130686,-59.295257 -33.131651)))
3636	La Tablada	Entre Ríos	Uruguay	Concepción Del Uruguay	((( -58.267654 -32.459978,-58.267065 -32.459902,-58.266792 -32.4614,-58.267381 -32.461489,-58.267193 -32.462506,-58.269726 -32.462839,-58.269962 -32.461724,-58.270362 -32.45995,-58.270413 -32.459942,-58.270671 -32.458847,-58.269076 -32.458544,-58.269198 -32.458139,-58.268794 -32.458074,-58.268482 -32.45809,-58.267838 -32.458053,-58.267616 -32.459304,-58.267743 -32.459324,-58.267654 -32.459978)))
3637	Evita	Entre Ríos	Gualeguay	Gualeguay	((( -59.301026 -33.138794,-59.298638 -33.13855,-59.298344 -33.139996,-59.300693 -33.140263,-59.301026 -33.138794)))
3638	Tablita 2	Entre Ríos	Gualeguaychú	Gualeguaychú	((( -58.506065 -33.000664,-58.50603 -33.001851,-58.504162 -33.001805,-58.504234 -33.001995,-58.503375 -33.002001,-58.50337 -33.002121,-58.502876 -33.00211,-58.502837 -33.00127,-58.503827 -33.001022,-58.505286 -33.000752,-58.505709 -33.000689,-58.506065 -33.000664)))
3639	Barrio La Asfáltica	Entre Ríos	Uruguay	Concepción Del Uruguay	((( -58.269725 -32.464928,-58.269625 -32.463637,-58.269153 -32.463641,-58.269213 -32.464745,-58.269725 -32.464928)))
3640	Lapalma y	Entre Ríos	Gualeguaychú	Gualeguaychú	((( -58.509693 -32.994746,-58.509444 -



Handwritten signatures and initials.



Congreso de la Nación

13-PE-22  
OD 304  
522



	Primero de Mayo				32.99473,-58.509431 -32.994667,-58.50947 - 32.994308,-58.509383 -32.994243,-58.508982 - 32.994218,-58.508943 -32.994928,-58.509681 - 32.994964,-58.509693 -32.994746)))
3641	Villa Industrial	Entre Ríos	Uruguay	Concepción Del Uruguay	(((58.266591 -32.477434,-58.266739 - 32.47664,-58.266183 -32.476643,-58.265695 - 32.476665,-58.265682 -32.476882,-58.26607 - 32.476892,-58.266067 -32.476995,-58.266138 - 32.477014,-58.266079 -32.477334,-58.266341 - 32.477383,-58.266591 -32.477434)))
3643	La Curva	Entre Ríos	Uruguay	Concepción Del Uruguay	(((58.2717 -32.474918,-58.270907 -32.474986,- 58.270678 -32.475034,-58.27037 -32.475158,- 58.270233 -32.475186,-58.270249 -32.475358,- 58.271727 -32.475216,-58.2717 -32.474918)))
3644	Sin Nombre	Entre Ríos	Guauguaychú	Guauguaychú	(((58.515813 -32.992063,-58.51583 - 32.991895,-58.514644 -32.991868,-58.514538 - 32.993346,-58.515785 -32.993414,-58.515776 - 32.993019,-58.516793 -32.993015,-58.516776 - 32.992073,-58.515813 -32.992063)))
3645	Calle Las Tropas	Entre Ríos	Guauguaychú	Guauguaychú	(((58.551678 -33.037664,-58.551732 - 33.03709,-58.550777 -33.036864,-58.550303 - 33.036768,-58.549637 -33.036745,-58.549657 - 33.035971,-58.548313 -33.035921,-58.548295 - 33.036369,-58.548234 -33.03754,-58.551678 - 33.037664)))
3646	San Cayetano	Entre Ríos	Uruguay	Concepción Del Uruguay	(((58.258137 -32.470656,-58.258343 - 32.469646,-58.258264 -32.469612,-58.257088 - 32.469979,-58.256931 -32.47074,-58.258137 - 32.470656)))
3647	Cantera 25	Entre Ríos	Uruguay	Concepción Del Uruguay	(((58.233084 -32.474837,-58.232294 - 32.474685,-58.230761 -32.474442,-58.230598 - 32.47512,-58.230568 -32.475228,-58.230522 - 32.475223,-58.230378 -32.475926,-58.232769 - 32.476314,-58.233141 -32.474879,-58.233084 - 32.474837)))
3648	Tropas	Entre Ríos	Guauguaychú	Guauguaychú	(((58.521051 -33.03084,-58.523183 - 33.031797,-58.52365 -33.031977,-58.523727 - 33.031268,-58.523294 -33.031138,-58.5232 - 33.031111,-58.523263 -33.030623,-58.523227 - 33.030586,-58.52287 -33.030464,-58.522757 - 33.030394,-58.522278 -33.03021,-58.522281 - 33.0301,-58.52225 -33.030042,-58.521569 - 33.029868,-58.521051 -33.03084)))
3649	Lanús	Entre Ríos	Uruguay	Concepción Del Uruguay	(((58.223609 -32.477147,-58.223805 - 32.476497,-58.22388 -32.476308,-58.223336 - 32.476243,-58.223358 -32.476464,-58.223227 - 32.477069,-58.223609 -32.477147)))
3650	Don Gerónimo	Entre Ríos	Nogoyá	Nogoyá	(((59.785793 -32.415711,-59.78733 - 32.417088,-59.787495 -32.416974,-59.785921 - 32.415585,-59.785793 -32.415711)),((-59.783475 - 32.415812,-59.783347 -32.415955,-59.784168 -



*Handwritten signatures and initials: G - CZ, K, J*



Congreso de la Nación

13-PE-22  
OD 304  
523



					32.416661,-59.783736 -32.417108,-59.784327 - 32.417569,-59.784715 -32.417216,-59.784331 - 32.416892,-59.784531 -32.416697,-59.783475 - 32.415812)))
3651	Barrio El Quinto	Entre Ríos	Victoria	Victoria	((( -60.152713 -32.639291,-60.15387 - 32.638265,-60.152547 -32.637431,-60.152347 - 32.639042,-60.152713 -32.639291)),(-60.15609 -32.63816,-60.155254 -32.639173,-60.1547 - 32.639584,-60.154921 -32.639804,-60.154256 - 32.640378,-60.153923 -32.640109,-60.153526 - 32.640479,-60.153444 -32.641186,-60.152837 - 32.64175,-60.152404 -32.642155,-60.151331 - 32.641444,-60.151181 -32.64163,-60.151539 - 32.641908,-60.151551 -32.64206,-60.151834 - 32.642283,-60.151909 -32.64253,-60.152534 - 32.643031,-60.152785 -32.642743,-60.153178 - 32.643202,-60.153575 -32.642805,-60.153464 - 32.642674,-60.154237 -32.642046,-60.154008 - 32.641832,-60.154551 -32.641366,-60.154831 - 32.641599,-60.155243 -32.641232,-60.155498 - 32.640994,-60.155876 -32.640722,-60.156082 - 32.640441,-60.1564 -32.639953,-60.156438 - 32.639892,-60.156948 -32.639165,-60.156638 - 32.639003,-60.157902 -32.637216,-60.159158 - 32.6358,-60.160157 -32.634347,-60.160521 - 32.634518,-60.161126 -32.633679,-60.161639 - 32.633893,-60.161987 -32.633469,-60.161177 - 32.632898,-60.160736 -32.633462,-60.160557 - 32.633693,-60.160142 -32.633418,-60.160147 - 32.633335,-60.159892 -32.633185,-60.158868 - 32.633973,-60.158772 -32.634102,-60.159355 - 32.634463,-60.158646 -32.635536,-60.158117 - 32.636064,-60.157889 -32.636285,-60.157424 - 32.63673,-60.157229 -32.636927,-60.156737 - 32.636692,-60.156465 -32.637135,-60.156268 - 32.637229,-60.156103 -32.637485,-60.156426 - 32.637679,-60.15609 -32.63816)))
3652	Los Bretes	Entre Ríos	Diamante	Diamante	((( -60.652419 -32.08619,-60.652354 - 32.085788,-60.651431 -32.085835,-60.651224 - 32.085927,-60.651029 -32.086493,-60.651303 - 32.086571,-60.651121 -32.087117,-60.650775 - 32.087629,-60.650807 -32.088168,-60.65214 - 32.088211,-60.652378 -32.087719,-60.65245 - 32.087422,-60.652309 -32.087223,-60.652385 - 32.086928,-60.652419 -32.08619)))
3653	Las Ranas	Entre Ríos	Nogoyá	Nogoyá	((( -59.780274 -32.399588,-59.77986 - 32.397518,-59.779434 -32.397587,-59.779625 - 32.398641,-59.779511 -32.398668,-59.77956 - 32.398947,-59.778967 -32.399053,-59.77909 - 32.399682,-59.779374 -32.399647,-59.779696 - 32.401155,-59.780263 -32.401042,-59.780323 - 32.401325,-59.780027 -32.401389,-59.780067 - 32.401577,-59.780668 -32.401468,-59.78064 - 32.401322,-59.781044 -32.401239,-59.781029 - 32.401136,-59.781341 -32.401065,-59.781312 - 32.400857,-59.780602 -32.400983,-59.780561 - 32.400959,-59.780274 -32.399588)))
3654	El Pueblito	Entre Ríos	Tala	Rosario Del Tala	((( -59.144813 -32.289909,-59.144692 - 32.288585,-59.144082 -32.288633,-59.144118 - 32.289083,-59.142935 -32.289186,-59.142955 - 32.289469,-59.142508 -32.289513,-59.142565 -



*Handwritten signatures and initials*



Congreso de la Nación

13-PE-22  
OD 304  
524



					32.290467,-59.143043 -32.290441,-59.143055 - 32.290619,-59.143538 -32.290595,-59.143529 - 32.290315,-59.143957 -32.290279,-59.143947 - 32.289963,-59.144813 -32.289909)),((-59.146571 - -32.286918,-59.147293 -32.291603,-59.14767 - 32.291535,-59.14783 -32.291945,-59.148204 - 32.292069,-59.14857 -32.291916,-59.148355 - 32.291575,-59.149144 -32.291156,-59.149311 - 32.290895,-59.149135 -32.290685,-59.149539 - 32.290276,-59.149748 -32.289946,-59.150027 - 32.289376,-59.150324 -32.289341,-59.150356 - 32.289605,-59.151906 -32.289446,-59.151918 - 32.289521,-59.152331 -32.28947,-59.152292 - 32.289131,-59.154512 -32.288855,-59.154121 - 32.286162,-59.146571 -32.286918)))
3655	San Martin	Entre Ríos	Diamante	Diamante	((( -60.646736 -32.075563, -60.648371 - 32.075285, -60.648524 -32.076029, -60.648553 - 32.076181, -60.648774 -32.076141, -60.648732 - 32.075899, -60.649052 -32.075663, -60.649046 - 32.075394, -60.649397 -32.075123, -60.64933 - 32.074683, -60.649094 -32.074446, -60.648782 - 32.074277, -60.648389 -32.074406, -60.647663 - 32.074081, -60.647425 -32.073855, -60.646951 - 32.073781, -60.646477 -32.073791, -60.646282 - 32.073839, -60.646457 -32.074538, -60.646441 - 32.074547, -60.646736 -32.075563)))
3656	Los Bretes	Entre Ríos	Tala	Rosario Del Tala	((( -59.143126 -32.293813, -59.143153 - 32.294094, -59.143605 -32.294043, -59.143551 - 32.293331, -59.144172 -32.293256, -59.144163 - 32.292887, -59.143429 -32.292985, -59.143351 - 32.292029, -59.141739 -32.292183, -59.141903 - 32.293928, -59.143126 -32.293813)))
3657	Chaco	Entre Ríos	Federación	Chajari	((( -57.96556 -30.74788, -57.965682 -30.747788, - 57.965234 -30.747421, -57.965083 -30.747313, - 57.964952 -30.74733, -57.964929 -30.746824, - 57.964949 -30.747331, -57.964902 -30.747444, - 57.96556 -30.74788)),((-57.964929 -30.746824, - 57.964921 -30.746372, -57.964928 -30.746372, - 57.964929 -30.746824)),((-57.964931 - 30.746373, -57.965099 -30.74619, -57.964891 - 30.74601, -57.964714 -30.746191, -57.964931 - 30.746373)))
3658	Villa Loma Sur	Entre Ríos	Uruguay	Concepción Del Uruguay	((( -58.27834 -32.48988, -58.278346 -32.489983, - 58.278439 -32.490896, -58.278457 -32.490962, - 58.278535 -32.491534, -58.279129 -32.491508, - 58.27907 -32.490905, -58.278867 -32.490919, - 58.278762 -32.489858, -58.27834 -32.48988)),((- 58.278338 -32.489876, -58.278281 -32.489628, - 58.27828 -32.489628, -58.278334 -32.489875, - 58.278338 -32.489876)),((-58.274543 - 32.491934, -58.276889 -32.492009, -58.276945 - 32.489595, -58.27828 -32.489628, -58.278278 - 32.489618, -58.274514 -32.489496, -58.274444 - 32.48877, -58.273235 -32.488747, -58.273253 - 32.490015, -58.276356 -32.490079, -58.276333 - 32.490197, -58.276362 -32.49029, -58.27638 - 32.490909, -58.27475 -32.490867, -58.274667 - 32.490898, -58.274543 -32.491934)))
3659	Salto	Entre Ríos	Federación	Chajari	((( -57.973299 -30.751799, -57.973042 -



Handwritten signatures and initials.





Congreso de la Nación

13-PE-22  
OD 304  
525



					30.752023,-57.973582 -30.75247,-57.973759 - 30.752328,-57.973633 -30.752153,-57.973556 - 30.752025,-57.973299 -30.751799)))
3660	El Basural Viejo	Entre Ríos	Uruguay	Concepción Del Uruguay	(((-58.272958 -32.501395,-58.273049 - 32.501749,-58.274242 -32.501473,-58.274408 - 32.502053,-58.275533 -32.501825,-58.275391 - 32.500913,-58.275237 -32.500867,-58.272958 - 32.501395)))
3661	Cristo Obrero	Entre Ríos	Federación	Federación	(((-57.894936 -31.004432,-57.893969 - 31.003979,-57.894421 -31.003221,-57.893447 - 31.002742,-57.892965 -31.003542,-57.891438 - 31.002835,-57.891011 -31.003739,-57.891439 - 31.003932,-57.89092 -31.004777,-57.891916 - 31.005218,-57.891356 -31.006041,-57.892049 - 31.006341,-57.892535 -31.005543,-57.892924 - 31.005738,-57.893467 -31.004843,-57.89439 - 31.00531,-57.894936 -31.004432)),((-57.897145 -31.003348,-57.896983 -31.00365,-57.897707 - 31.003996,-57.897902 -31.003698,-57.897145 - 31.003348)),((-57.901901 -31.001305,-57.903175 -30.999265,-57.902248 -30.998845,-57.902178 - 30.998938,-57.902577 -30.999102,-57.902444 - 30.999333,-57.900955 -30.998683,-57.900669 - 30.999154,-57.899975 -30.998856,-57.899722 - 30.999298,-57.900385 -30.999586,-57.899898 - 31.000401,-57.901834 -31.001335,-57.901339 - 31.002081,-57.89996 -31.001477,-57.899413 - 31.002355,-57.899796 -31.002522,-57.898718 - 31.004139,-57.899812 -31.004648,-57.901366 - 31.00218,-57.902303 -31.002631,-57.902493 - 31.002316,-57.901701 -31.00196,-57.902057 - 31.00138,-57.901901 -31.001305)),((-57.895937 -31.006015,-57.895354 -31.005732,-57.895155 - 31.006048,-57.895757 -31.006308,-57.895937 - 31.006015)),((-57.896157 -31.004792,-57.895877 -31.004663,-57.895744 -31.004886,-57.895998 - 31.005002,-57.896157 -31.004792)))
3662	Concepción	Entre Ríos	Uruguay	Concepción Del Uruguay	(((-58.23774 -32.49213,-58.238164 -32.491698,- 58.238236 -32.491518,-58.236941 -32.491269,- 58.236792 -32.491939,-58.235952 -32.491821,- 58.235732 -32.49301,-58.234877 -32.492917,- 58.234707 -32.493717,-58.23466 -32.494075,- 58.234982 -32.494003,-58.235316 -32.493899,- 58.235689 -32.493705,-58.236005 -32.49347,- 58.235929 -32.493297,-58.236636 -32.49279,- 58.237434 -32.492115,-58.23774 -32.49213)))
3663	Camino Al Cementerio	Entre Ríos	Federación	Federación	(((-57.891301 -31.008157,-57.88913 - 31.011495,-57.890848 -31.012195,-57.891364 - 31.011448,-57.890783 -31.011025,-57.892315 - 31.008641,-57.891301 -31.008157)),((-57.889014 -31.008019,-57.888878 -31.007913,-57.887237 - 31.007781,-57.886617 -31.008779,-57.886991 - 31.008929,-57.887316 -31.008415,-57.888443 - 31.008945,-57.889014 -31.008019)))
3664	Puerto Viejo	Entre Ríos	Uruguay	Concepción Del Uruguay	(((-58.234605 -32.494003,-58.234678 - 32.493652,-58.23381 -32.493537,-58.233756 - 32.493996,-58.232874 -32.493994,-58.232655 - 32.494872,-58.232533 -32.49568,-58.232422 - 32.496531,-58.232804 -32.496583,-58.232932 -



*J CZ*  
*[Handwritten signature]*



Congreso de la Nación

13-PE-22  
OD 304  
526



					32.496382,-58.23312 -32.495704,-58.233223 - 32.494897,-58.233393 -32.494528,-58.233717 - 32.494252,-58.234017 -32.49415,-58.234605 - 32.494003)))
3665	La Mandarina	Entre Ríos	Uruguay	Concepción Del Uruguay	(((58.263721 -32.491675,-58.267614 - 32.491792,-58.267677 -32.491001,-58.267695 - 32.490112,-58.267218 -32.490112,-58.267202 - 32.490921,-58.2661 -32.490893,-58.266187 - 32.489271,-58.264944 -32.489251,-58.264905 - 32.48957,-58.264495 -32.489976,-58.264389 - 32.490042,-58.263843 -32.490025,-58.263721 - 32.491675)))
3666	El Minuan	Entre Ríos	Guaaleguay	Guaaleguay	(((59.33656 -33.165912,-59.331335 - 33.165876,-59.331187 -33.165819,-59.330928 - 33.166203,-59.330993 -33.1667,-59.331166 - 33.166773,-59.333031 -33.166826,-59.334935 - 33.166847,-59.33717 -33.166902,-59.337166 - 33.166632,-59.336896 -33.16586,-59.335926 - 33.163843,-59.335785 -33.163895,-59.33585 - 33.164084,-59.336519 -33.165465,-59.336391 - 33.165486,-59.33656 -33.165912)))
3667	Santa Rita	Entre Ríos	Guaaleguay	Guaaleguay	(((59.340456 -33.164305,-59.339462 - 33.164536,-59.339694 -33.165131,-59.340723 - 33.164854,-59.340456 -33.164305)))
3668	Barrio El Brillante	Entre Ríos	Colón	San José	(((58.211956 -32.172004,-58.21128 - 32.173516,-58.210974 -32.173413,-58.21085 - 32.173661,-58.21414 -32.174689,-58.214317 - 32.174276,-58.215457 -32.174645,-58.215645 - 32.174219,-58.213897 -32.173642,-58.214322 - 32.172684,-58.212572 -32.172167,-58.211956 - 32.172004)))
3669	Puerto Nuevo	Entre Ríos	Diamante	Diamante	(((60.645002 -32.060222,-60.64515 - 32.060049,-60.644642 -32.059144,-60.644245 - 32.058547,-60.643725 -32.05779,-60.643166 - 32.057335,-60.643333 -32.057027,-60.642928 - 32.056658,-60.642259 -32.056147,-60.641723 - 32.055761,-60.641224 -32.055208,-60.640505 - 32.054437,-60.639911 -32.053677,-60.639402 - 32.053319,-60.638613 -32.05281,-60.638183 - 32.052563,-60.636901 -32.052284,-60.635445 - 32.051917,-60.63493 -32.051757,-60.634896 - 32.052048,-60.635959 -32.052837,-60.636819 - 32.053483,-60.637672 -32.054029,-60.638126 - 32.053982,-60.639022 -32.054414,-60.640098 - 32.055047,-60.640978 -32.055564,-60.641111 - 32.056106,-60.642091 -32.057004,-60.643181 - 32.057883,-60.643853 -32.058838,-60.643741 - 32.059589,-60.643836 -32.060313,-60.645002 - 32.060222)))
3670	Barrio Urquiza	Entre Ríos	Diamante	Diamante	(((60.648676 -32.067511,-60.648724 - 32.067672,-60.649637 -32.067589,-60.650708 - 32.067485,-60.650785 -32.06732,-60.650453 - 32.066643,-60.650105 -32.066428,-60.649849 - 32.066092,-60.649371 -32.066161,-60.649257 - 32.065636,-60.648925 -32.065396,-60.648613 - 32.065206,-60.648481 -32.06493,-60.648357 - 32.064562,-60.648014 -32.064324,-60.647812 -



Handwritten signatures and initials.



Congreso de la Nación

13-PE-22  
OD 304  
527



					32.064075,-60.647511 -32.063767,-60.64722 - 32.063467,-60.646963 -32.063337,-60.646596 - 32.063065,-60.647335 -32.065782,-60.648213 - 32.065661,-60.648676 -32.067511)))
3671	Puerto Viejo	Entre Ríos	Diamante	Diamante	((( -60.650744 -32.070256,-60.650807 - 32.070183,-60.650912 -32.070106,-60.651158 - 32.070017,-60.651568 -32.069823,-60.651798 - 32.069667,-60.651893 -32.069625,-60.651969 - 32.069669,-60.651995 -32.069775,-60.65197 - 32.07005,-60.651664 -32.070312,-60.651383 - 32.070729,-60.651561 -32.071299,-60.652062 - 32.071852,-60.652209 -32.072132,-60.652439 - 32.072029,-60.652714 -32.072589,-60.652965 - 32.073146,-60.653034 -32.073664,-60.652999 - 32.073789,-60.652329 -32.073737,-60.651776 - 32.073637,-60.651484 -32.073259,-60.651536 - 32.072711,-60.651588 -32.072401,-60.651512 - 32.072315,-60.65143 -32.072445,-60.651042 - 32.073223,-60.650818 -32.073521,-60.650422 - 32.074046,-60.650204 -32.073963,-60.650167 - 32.073583,-60.648989 -32.07373,-60.648948 - 32.073298,-60.649138 -32.073272,-60.648961 - 32.072446,-60.648832 -32.072467,-60.648468 - 32.070895,-60.649185 -32.070778,-60.650633 - 32.0703,-60.650744 -32.070256)))
3672	Paso del Rey	Entre Ríos	Diamante	Diamante	((( -60.653507 -32.081071,-60.653234 - 32.081472,-60.653315 -32.082011,-60.652885 - 32.082953,-60.652936 -32.082966,-60.652757 - 32.083914,-60.652481 -32.083951,-60.652549 - 32.084224,-60.652513 -32.084352,-60.652364 - 32.084729,-60.652826 -32.084861,-60.652714 - 32.085157,-60.652502 -32.085446,-60.652372 - 32.085625,-60.652256 -32.085551,-60.65199 - 32.085574,-60.651793 -32.085502,-60.651744 - 32.085345,-60.651552 -32.085298,-60.651496 - 32.085092,-60.651863 -32.084409,-60.65182 - 32.083658,-60.65194 -32.083552,-60.651923 - 32.082938,-60.652076 -32.0827,-60.652038 - 32.082127,-60.652077 -32.0815,-60.652259 - 32.081429,-60.652492 -32.080692,-60.652785 - 32.080539,-60.653195 -32.080488,-60.653603 - 32.080721,-60.653507 -32.081071)))
3673	Cristo de Los Olivos	Entre Ríos	Uruguay	Concepción Del Uruguay	((( -58.267974 -32.497582,-58.267964 - 32.497709,-58.270918 -32.497859,-58.270933 - 32.497669,-58.267974 -32.497582)))
3674	Villa Itapé	Entre Ríos	Uruguay	Concepción Del Uruguay	((( -58.263135 -32.495343,-58.263343 - 32.494385,-58.263567 -32.494389,-58.263641 - 32.493466,-58.263001 -32.493439,-58.262953 - 32.494162,-58.262723 -32.494147,-58.262721 - 32.495329,-58.262775 -32.495914,-58.263023 - 32.495927,-58.263135 -32.495343)))
3675	San Roque	Entre Ríos	Gualeguay	Gualeguay	((( -59.332704 -33.155467,-59.330395 - 33.153969,-59.330453 -33.153771,-59.330255 - 33.15254,-59.329801 -33.152657,-59.329495 - 33.151062,-59.329127 -33.151173,-59.329388 - 33.152761,-59.328509 -33.153029,-59.327917 - 33.152944,-59.327928 -33.153113,-59.328611 - 33.153332,-59.329786 -33.153819,-59.32994 - 33.153831,-59.330181 -33.154262,-59.329924 -



Handwritten signatures and initials.



Congreso de la Nación

13-PE-22  
OD 304  
528



					33.155194,-59.329805 -33.155636,-59.332704 - 33.155467)))
3676	Frigorifico Beccar	Entre Rios	Uruguay	Concepción Del Uruguay	((( -58.261398 -32.497674,-58.259283 - 32.497627,-58.259192 -32.498631,-58.259813 - 32.498681,-58.259911 -32.498104,-58.260455 - 32.49816,-58.260341 -32.499008,-58.260666 - 32.499017,-58.260816 -32.498824,-58.261301 - 32.498162,-58.261398 -32.497674)))
3677	30 Casillas	Entre Rios	Gualeguay	Gualeguay	((( -59.325299 -33.152921,-59.324443 - 33.152811,-59.324358 -33.153487,-59.325183 - 33.153552,-59.325299 -33.152921)))
3678	Circuito Mena	Entre Rios	Uruguay	Concepción Del Uruguay	((( -58.241708 -32.463635,-58.24147 - 32.463632,-58.24115 -32.463628,-58.239607 - 32.463808,-58.23943 -32.463947,-58.239315 - 32.46381,-58.239187 -32.463691,-58.239077 - 32.46365,-58.238968 -32.463657,-58.238842 - 32.463754,-58.238751 -32.463889,-58.238526 - 32.464969,-58.239205 -32.464989,-58.239281 - 32.464959,-58.239302 -32.464911,-58.239288 - 32.464753,-58.240877 -32.465215,-58.24206 - 32.465488,-58.242137 -32.465287,-58.242519 - 32.465398,-58.243368 -32.463608,-58.243983 - 32.463779,-58.244016 -32.463718,-58.244021 - 32.463648,-58.244053 -32.463391,-58.244165 - 32.463057,-58.244162 -32.46281,-58.244197 - 32.462599,-58.244639 -32.461266,-58.244905 - 32.460789,-58.2451 -32.460302,-58.245225 - 32.459907,-58.244747 -32.459854,-58.244295 - 32.460247,-58.243813 -32.46095,-58.243535 - 32.461589,-58.243211 -32.462474,-58.242866 - 32.46338,-58.241708 -32.463635)))
3679	Barrio ACA	Formosa	Pilcomayo	Clorinda	((( -57.733051 -25.32131,-57.732437 - 25.319375,-57.732406 -25.31917,-57.732304 - 25.319133,-57.731684 -25.31839,-57.731487 - 25.318249,-57.730729 -25.317952,-57.729264 - 25.317671,-57.728495 -25.317845,-57.72839 - 25.317847,-57.727114 -25.318206,-57.727788 - 25.32198,-57.729613 -25.321757,-57.733051 - 25.32131)))
3680	San José	Formosa	Pilcomayo	Clorinda	((( -57.716297 -25.301984,-57.715862 - 25.301271,-57.715725 -25.300408,-57.712974 - 25.30059,-57.713202 -25.302515,-57.715806 - 25.302346,-57.716167 -25.302207,-57.716297 - 25.301984)))
3681	Veinticinco de Mayo 1	Formosa	Pilcomayo	Clorinda	((( -57.712975 -25.300686,-57.704898 - 25.301184,-57.703803 -25.301583,-57.702517 - 25.303285,-57.7013 -25.304016,-57.699684 - 25.304349,-57.699341 -25.306224,-57.698411 - 25.30745,-57.69802 -25.308844,-57.69802 - 25.309164,-57.698285 -25.30971,-57.698816 - 25.310343,-57.699886 -25.312607,-57.701673 - 25.312462,-57.702321 -25.313335,-57.702004 - 25.314205,-57.700635 -25.314856,-57.700073 - 25.315691,-57.699659 -25.316581,-57.699671 - 25.3171,-57.699804 -25.317491,-57.700559 - 25.318683,-57.701794 -25.319768,-57.703089 - 25.321143,-57.703158 -25.322241,-57.702503 -



x *[Handwritten signature]* CZ  
*[Handwritten signature]* 8



Congreso de la Nación

13-PE-22  
OD 304  
529



					25.32264,-57.70174 -25.322867,-57.7019 - 25.32347,-57.702999 -25.32347,-57.704625 - 25.322987,-57.704578 -25.320887,-57.704243 - 25.320122,-57.700925 -25.318104,-57.700589 - 25.316952,-57.700542 -25.316078,-57.70128 - 25.314981,-57.703064 -25.314844,-57.703376 - 25.314173,-57.703407 -25.313267,-57.702658 - 25.312306,-57.70197 -25.311669,-57.700378 - 25.3103,-57.700034 -25.308371,-57.700751 - 25.305353,-57.702225 -25.304947,-57.703712 - 25.304678,-57.703718 -25.304496,-57.703984 - 25.304419,-57.703985 -25.303813,-57.705733 - 25.303364,-57.706039 -25.304208,-57.708864 - 25.304415,-57.70837 -25.307081,-57.709406 - 25.307136,-57.709769 -25.306002,-57.710931 - 25.305561,-57.71127 -25.30469,-57.712816 - 25.304503,-57.712754 -25.303587,-57.712032 - 25.303572,-57.711929 -25.302575,-57.713176 - 25.30246,-57.712975 -25.300686)))
3682	Barrio Guadalupe	Formosa	Pilcomayo	Clorinda	(((57.731367 -25.270631,-57.730685 - 25.271959,-57.730701 -25.271924,-57.730066 - 25.272695,-57.729549 -25.273307,-57.728816 - 25.273796,-57.729142 -25.274131,-57.729776 - 25.274804,-57.730107 -25.274952,-57.730349 - 25.275412,-57.730111 -25.276002,-57.729114 - 25.276216,-57.728389 -25.276043,-57.727747 - 25.27622,-57.727749 -25.2763,-57.725993 - 25.277105,-57.725573 -25.277502,-57.725633 - 25.278135,-57.726828 -25.278031,-57.726776 - 25.277268,-57.727085 -25.27719,-57.727328 - 25.27686,-57.732608 -25.276416,-57.732088 - 25.271359,-57.73182 -25.269479,-57.730819 - 25.269636,-57.731249 -25.269948,-57.731338 - 25.270065,-57.731367 -25.270631)))
3683	Soldado José Coronel	Formosa	Pilcomayo	Clorinda	(((57.702916 -25.32363,-57.701658 - 25.324143,-57.699943 -25.324999,-57.700541 - 25.32627,-57.701762 -25.326232,-57.702041 - 25.326513,-57.703583 -25.32913,-57.703707 - 25.329464,-57.704089 -25.329674,-57.704604 - 25.328835,-57.705096 -25.328615,-57.70555 - 25.327894,-57.705617 -25.327383,-57.706337 - 25.326413,-57.706044 -25.325381,-57.705605 - 25.323835,-57.705455 -25.323396,-57.703075 - 25.324024,-57.702916 -25.32363)))
3684	Porteño Norte	Formosa	Pilcomayo	Clorinda	(((57.738656 -25.261675,-57.73899 - 25.261617,-57.739155 -25.261483,-57.739266 - 25.261194,-57.739359 -25.260625,-57.739518 - 25.260375,-57.740098 -25.259861,-57.739755 - 25.259476,-57.738859 -25.260235,-57.739238 - 25.26056,-57.739008 -25.260786,-57.738895 - 25.260588,-57.738549 -25.260814,-57.738769 - 25.261203,-57.738555 -25.261231,-57.7381 - 25.261308,-57.738065 -25.261165,-57.737446 - 25.261263,-57.737463 -25.261467,-57.735869 - 25.261772,-57.735798 -25.261547,-57.734828 - 25.261622,-57.734472 -25.260952,-57.734481 - 25.260744,-57.735226 -25.260703,-57.735233 - 25.259849,-57.735726 -25.258851,-57.737261 - 25.257627,-57.738018 -25.25731,-57.73854 - 25.257091,-57.738739 -25.257073,-57.739575 - 25.256915,-57.739461 -25.256311,-57.740613 - 25.256197,-57.740868 -25.255839,-57.74104 - 25.255508,-57.740873 -25.25521,-57.74044 -



*[Handwritten signatures and initials]*



Congreso de la Nación

13-PE-22  
OD 304  
530



					25.254849,-57.739598 -25.254134,-57.738002 - 25.254045,-57.734599 -25.252482,-57.734193 - 25.253385,-57.736506 -25.254571,-57.735132 - 25.256469,-57.735079 -25.257734,-57.73435 - 25.257812,-57.732924 -25.257266,-57.732284 - 25.25662,-57.732073 -25.255234,-57.731073 - 25.253691,-57.731788 -25.251778,-57.732561 - 25.251176,-57.733308 -25.252164,-57.733726 - 25.251915,-57.732919 -25.250898,-57.732127 - 25.249721,-57.730124 -25.248048,-57.729563 - 25.247402,-57.729061 -25.247383,-57.728828 - 25.247637,-57.727667 -25.249506,-57.727106 - 25.251537,-57.726919 -25.254021,-57.727819 - 25.254819,-57.72884 -25.255015,-57.729679 - 25.255998,-57.730171 -25.256954,-57.730358 - 25.257981,-57.730112 -25.25858,-57.729852 - 25.258744,-57.729549 -25.259021,-57.729427 - 25.259192,-57.729628 -25.259307,-57.729431 - 25.259525,-57.729419 -25.259771,-57.729784 - 25.259875,-57.730428 -25.259868,-57.73065 - 25.259917,-57.731039 -25.258923,-57.731225 - 25.2589,-57.731543 -25.25891,-57.731505 - 25.261962,-57.730273 -25.261967,-57.730233 - 25.262099,-57.729812 -25.26255,-57.72987 - 25.262594,-57.730219 -25.262555,-57.730251 - 25.262861,-57.729419 -25.262992,-57.728576 - 25.263904,-57.729475 -25.264508,-57.729129 - 25.264953,-57.729166 -25.265008,-57.730028 - 25.264513,-57.730175 -25.264585,-57.730313 - 25.26443,-57.730561 -25.264309,-57.730976 - 25.264184,-57.731153 -25.264184,-57.731178 - 25.263856,-57.731691 -25.26391,-57.731894 - 25.264376,-57.732761 -25.264098,-57.732535 - 25.26349,-57.732973 -25.262844,-57.733542 - 25.262265,-57.734649 -25.262033,-57.735264 - 25.262033,-57.735326 -25.262294,-57.735757 - 25.26227,-57.736156 -25.26217,-57.736118 - 25.262039,-57.736893 -25.261927,-57.736899 - 25.262091,-57.737194 -25.262044,-57.737172 - 25.261879,-57.738656 -25.261675)),((-57.728873 -25.265076,-57.728874 -25.265017,-57.727823 - 25.264752,-57.727543 -25.265098,-57.727538 - 25.265145,-57.728284 -25.265332,-57.728873 - 25.265076)))
3685	El Porteño	Formosa	Pilcomayo	Clorinda	((((-57.735918 -25.265531,-57.736079 - 25.266365,-57.737109 -25.26626,-57.737133 - 25.266594,-57.737517 -25.266624,-57.73895 - 25.265777,-57.738392 -25.265121,-57.737956 - 25.2649,-57.737975 -25.263967,-57.73771 - 25.263093,-57.737103 -25.262709,-57.736209 - 25.262454,-57.735535 -25.26249,-57.734063 - 25.262361,-57.733373 -25.262728,-57.732981 - 25.263596,-57.733221 -25.264666,-57.73462 - 25.264915,-57.735918 -25.265531)))
3686	Veinticinco de Mayo	Formosa	Pilcomayo	Clorinda	((((-57.71171 -25.300764,-57.711552 - 25.299353,-57.709192 -25.299553,-57.709087 - 25.298497,-57.707432 -25.298615,-57.706719 - 25.297205,-57.706095 -25.295762,-57.70598 - 25.295435,-57.706405 -25.295361,-57.71113 - 25.29497,-57.711359 -25.296989,-57.711922 - 25.296953,-57.711922 -25.297029,-57.713923 - 25.29691,-57.713953 -25.297485,-57.714028 - 25.297757,-57.714091 -25.298139,-57.714046 - 25.298155,-57.714079 -25.298381,-57.71383 - 25.298416,-57.713655 -25.298553,-57.713938 -



Handwritten signatures and initials: J, CZ, and a stylized signature.



Congreso de la Nación

13-PE-22  
OD 304  
531



					25.298979,-57.713781 -25.299077,-57.71366 - 25.298936,-57.713571 -25.298914,-57.713482 - 25.298947,-57.713425 -25.29904,-57.713401 - 25.299113,-57.713509 -25.299353,-57.713398 - 25.29943,-57.713389 -25.299719,-57.713259 - 25.299944,-57.713323 -25.300567,-57.712974 - 25.30059,-57.712985 -25.300685,-57.712975 - 25.300686,-57.711171 -25.300764)))
3687	Barrio San Miguel	Formosa	Pilcomayo	Clorinda	((( -57.742677 -25.294559,-57.737297 - 25.293037,-57.731151 -25.291429,-57.730652 - 25.291827,-57.730396 -25.293409,-57.733895 - 25.294372,-57.734014 -25.294165,-57.73437 - 25.294254,-57.734497 -25.293481,-57.742232 - 25.295652,-57.742677 -25.294559)))
3688	San José Obrero	Formosa	Pirané	Pirané	((( -59.105663 -25.722993,-59.10272 - 25.719316,-59.10185 -25.719982,-59.101335 - 25.71944,-59.096435 -25.722806,-59.097689 - 25.724105,-59.095842 -25.725449,-59.097608 - 25.72842,-59.105663 -25.722993)))
3689	Lagunita	Formosa	Pirané	Pirané	((( -59.109268 -25.727033,-59.109047 - 25.727251,-59.110482 -25.728978,-59.111553 - 25.728254,-59.11224 -25.729175,-59.113279 - 25.728476,-59.112076 -25.727064,-59.113987 - 25.725821,-59.114411 -25.726313,-59.115327 - 25.725655,-59.116078 -25.726572,-59.117157 - 25.725857,-59.11721 -25.725846,-59.117503 - 25.725549,-59.117374 -25.725181,-59.117696 - 25.724495,-59.11737 -25.724276,-59.118144 - 25.723542,-59.118197 -25.723332,-59.116886 - 25.722174,-59.117792 -25.720949,-59.117759 - 25.720868,-59.115498 -25.718983,-59.115384 - 25.718955,-59.115274 -25.718967,-59.113491 - 25.72019,-59.114236 -25.721297,-59.114939 - 25.721234,-59.115208 -25.721598,-59.115041 - 25.722507,-59.114477 -25.723614,-59.113172 - 25.72485,-59.112826 -25.724953,-59.112527 - 25.72488,-59.112406 -25.72496,-59.112341 - 25.724933,-59.109268 -25.727033)))
3690	Evita	Formosa	Pirané	Pirané	((( -59.107714 -25.725437,-59.109178 - 25.727064,-59.109268 -25.727033,-59.112341 - 25.724933,-59.112406 -25.72496,-59.112527 - 25.72488,-59.112454 -25.724697,-59.112429 - 25.724501,-59.112423 -25.724348,-59.112115 - 25.7242,-59.111962 -25.723916,-59.112075 - 25.723529,-59.112642 -25.722764,-59.112875 - 25.722291,-59.113188 -25.721881,-59.113088 - 25.721799,-59.1125 -25.720898,-59.11094 - 25.721902,-59.109697 -25.721967,-59.106534 - 25.724052,-59.107714 -25.725437)))
3691	San Antonio	Formosa	Pirané	Pirané	((( -59.117157 -25.725857,-59.116069 - 25.726578,-59.1151 -25.727217,-59.113279 - 25.728476,-59.11392 -25.729331,-59.112036 - 25.730602,-59.112719 -25.731477,-59.114065 - 25.730564,-59.113761 -25.730211,-59.114288 - 25.729855,-59.114599 -25.730214,-59.118618 - 25.727446,-59.117832 -25.726743,-59.117157 - 25.725857)))



*[Handwritten signatures and initials]*



*Congreso de la Nación*

13-PE-22  
OD 304  
532

3692	Veinte de Junio	Formosa	Pirané	Pirané	(((59.1191 -25.728494,-59.117237 -25.729783,-59.119445 -25.732436,-59.122002 -25.730593,-59.121843 -25.730228,-59.122576 -25.728995,-59.12041 -25.726363,-59.118471 -25.727666,-59.1191 -25.728494)))
3693	San Miguel	Formosa	Pirané	Pirané	(((59.116041 -25.734604,-59.11933 -25.732424,-59.117937 -25.730718,-59.117036 -25.731308,-59.116711 -25.730864,-59.117571 -25.730266,-59.117229 -25.729821,-59.116527 -25.728969,-59.114632 -25.730276,-59.116 -25.731952,-59.114125 -25.733275,-59.115192 -25.73454,-59.115718 -25.734185,-59.116041 -25.734604)))
3694	San Juan	Formosa	Pirané	Pirané	(((59.119466 -25.732479,-59.120173 -25.733351,-59.120867 -25.734201,-59.121647 -25.733877,-59.122328 -25.734599,-59.12157 -25.735067,-59.122317 -25.735965,-59.123179 -25.735368,-59.124659 -25.734372,-59.126068 -25.733398,-59.125185 -25.732145,-59.124383 -25.731166,-59.123293 -25.731855,-59.122414 -25.732417,-59.121304 -25.731241,-59.120403 -25.731854,-59.119466 -25.732479)))
3695	Caacupé	Formosa	Pirané	Pirané	(((59.124686 -25.73439,-59.123278 -25.735313,-59.124491 -25.736849,-59.125625 -25.736442,-59.126709 -25.735773,-59.127623 -25.735123,-59.126287 -25.733408,-59.127226 -25.732647,-59.126928 -25.732286,-59.125926 -25.73289,-59.126195 -25.733397,-59.124686 -25.73439)))
3696	San Nicolás	Formosa	Pirané	Pirané	(((59.124787 -25.746494,-59.125845 -25.745881,-59.125648 -25.745362,-59.127672 -25.744043,-59.125715 -25.741524,-59.12741 -25.740503,-59.128034 -25.74127,-59.129026 -25.740629,-59.128392 -25.739913,-59.128809 -25.73966,-59.129696 -25.740875,-59.131388 -25.739818,-59.129135 -25.73687,-59.121319 -25.742107,-59.124787 -25.746494)))
3697	Doce de Octubre	Formosa	Pirané	Pirané	(((59.118346 -25.738621,-59.121174 -25.742103,-59.126035 -25.73886,-59.124428 -25.736909,-59.123902 -25.736219,-59.122983 -25.736824,-59.122307 -25.735983,-59.118346 -25.738621)))
3698	La Esperanza	Formosa	Pirané	Pirané	(((59.121218 -25.74948,-59.119677 -25.750434,-59.118885 -25.749422,-59.117707 -25.750201,-59.117866 -25.750383,-59.117554 -25.750596,-59.117387 -25.750427,-59.116615 -25.750954,-59.117306 -25.751692,-59.119727 -25.75151,-59.119864 -25.751937,-59.119325 -25.752016,-59.118873 -25.752036,-59.117377 -25.752288,-59.11699 -25.751815,-59.113201 -25.74738,-59.113372 -25.747267,-59.115137 -25.74608,-59.1173 -25.744632,-59.121218 -25.74948)))
3699	Centenario Sur	Formosa	Pirané	Pirané	(((59.115137 -25.74608,-59.112334 -25.742609,-59.11053 -25.743873,-59.113372 -



*[Handwritten signatures and initials]*





Congreso de la Nación

13-PE-22  
OD 304  
533

					25.747267,-59.115137 -25.74608)))
3700	Doce de Octubre	Formosa	Pirané	El Colorado	((( -59.36008 -26.325819,-59.361632 - 26.324648,-59.361779 -26.324529,-59.361749 - 26.323297,-59.361697 -26.321408,-59.359967 - 26.321459,-59.359975 -26.322093,-59.358425 - 26.322171,-59.357811 -26.323099,-59.357479 - 26.323916,-59.357601 -26.325886,-59.358332 - 26.325866,-59.358337 -26.327101,-59.36008 - 26.325819)))
3702	Dos de Abril	Formosa	Pirané	El Colorado	((( -59.377322 -26.311632,-59.377486 - 26.311535,-59.377609 -26.311445,-59.377841 - 26.311229,-59.377926 -26.311124,-59.378059 - 26.310992,-59.378222 -26.310847,-59.378604 - 26.310566,-59.379099 -26.310208,-59.37947 - 26.30997,-59.380361 -26.309743,-59.381973 - 26.308783,-59.383248 -26.308108,-59.383796 - 26.307826,-59.383791 -26.307515,-59.383766 - 26.307343,-59.383411 -26.306633,-59.38308 - 26.305957,-59.382986 -26.305935,-59.38133 - 26.306618,-59.380276 -26.30708,-59.37921 - 26.307534,-59.379721 -26.308558,-59.379411 - 26.308692,-59.378718 -26.308988,-59.378631 - 26.308979,-59.378111 -26.307996,-59.37725 - 26.30836,-59.37701 -26.308444,-59.376817 - 26.308527,-59.376294 -26.308754,-59.375931 - 26.3089,-59.377322 -26.311632)))
3703	Palo Santo	Formosa	Matacos	Ingeniero Juárez	((( -61.852717 -23.887143,-61.853621 - 23.886714,-61.854426 -23.887953,-61.854631 - 23.888268,-61.85019 -23.890435,-61.849546 - 23.889109,-61.849156 -23.887835,-61.848334 - 23.884304,-61.847796 -23.88203,-61.85012 - 23.881585,-61.850452 -23.882891,-61.852717 - 23.887143)))
3704	Barrio Norte	Formosa	Matacos	Ingeniero Juárez	((( -61.861921 -23.883096,-61.862756 - 23.88394,-61.861207 -23.884667,-61.860213 - 23.885193,-61.859226 -23.885478,-61.858387 - 23.886052,-61.858005 -23.886484,-61.857235 - 23.886637,-61.854426 -23.887953,-61.853621 - 23.886714,-61.852339 -23.884523,-61.85176 - 23.883498,-61.851531 -23.883065,-61.850896 - 23.881502,-61.851455 -23.881247,-61.850854 - 23.878637,-61.851927 -23.878166,-61.851583 - 23.877577,-61.853686 -23.875556,-61.854877 - 23.876656,-61.855746 -23.876322,-61.858128 - 23.878872,-61.857699 -23.879226,-61.860829 - 23.882076,-61.859797 -23.882657,-61.860039 - 23.883006,-61.860084 -23.88332,-61.860175 - 23.883513,-61.860285 -23.883577,-61.860437 - 23.883656,-61.860652 -23.883992,-61.861078 - 23.883751,-61.861412 -23.883435,-61.861921 - 23.883096)))
3705	Santa Rita	Formosa	Matacos	Ingeniero Juárez	((( -61.848988 -23.890803,-61.848478 - 23.889887,-61.847462 -23.890332,-61.847973 - 23.891196,-61.84711 -23.891605,-61.846266 - 23.89211,-61.845679 -23.892673,-61.844495 - 23.894459,-61.842923 -23.89666,-61.840114 - 23.88945,-61.845616 -23.886887,-61.845828 - 23.887056,-61.847693 -23.886226,-61.847887 - 23.886622,-61.848782 -23.88623,-61.849156 -



Handwritten signatures and initials.



Congreso de la Nación

13-PE-22  
OD 304  
534



					23.887835,-61.849546 -23.889109,-61.850124 - 23.890299,-61.848988 -23.890803)))
3706	Cargadero	Formosa	Matacos	Ingeniero Juárez	((( -61.864488 -23.891218,-61.864871 - 23.891999,-61.863633 -23.892676,-61.864189 - 23.893684,-61.864963 -23.893766,-61.86521 - 23.894018,-61.86595 -23.893563,-61.867086 - 23.892745,-61.867439 -23.892248,-61.867306 - 23.892066,-61.867075 -23.891898,-61.866932 - 23.891611,-61.866723 -23.89151,-61.866746 - 23.891109,-61.866744 -23.890695,-61.866593 - 23.890387,-61.864488 -23.891218)))
3707	San Cayetano	Formosa	Matacos	Ingeniero Juárez	((( -61.858027 -23.896556,-61.86022 - 23.895551,-61.860738 -23.896488,-61.865361 - 23.894215,-61.86521 -23.894018,-61.864963 - 23.893766,-61.864189 -23.893684,-61.863633 - 23.892676,-61.857498 -23.895627,-61.858027 - 23.896556)))
3708	San Martín 1	Formosa	Matacos	Ingeniero Juárez	((( -61.854619 -23.888298,-61.855715 - 23.890276,-61.860393 -23.888037,-61.859496 - 23.886524,-61.859485 -23.886189,-61.859309 - 23.88604,-61.854619 -23.888298)))
3709	Virgen del Carmen	Formosa	Matacos	Ingeniero Juárez	((( -61.861814 -23.907878,-61.858839 - 23.902639,-61.859919 -23.902132,-61.858891 - 23.900426,-61.860003 -23.899823,-61.860961 - 23.89931,-61.861988 -23.898357,-61.862394 - 23.897801,-61.863461 -23.89702,-61.867754 - 23.89483,-61.869344 -23.893778,-61.871288 - 23.892821,-61.870836 -23.892188,-61.865359 - 23.894807,-61.865177 -23.894449,-61.855495 - 23.899067,-61.855762 -23.899587,-61.856756 - 23.899117,-61.85729 -23.899984,-61.856235 - 23.900497,-61.860874 -23.90835,-61.861814 - 23.907878)))
3710	Nueva Esperanza	Formosa	Patiño	Las Lomitas	((( -60.612886 -24.697198,-60.612071 - 24.697256,-60.611364 -24.696433,-60.610647 - 24.695593,-60.610706 -24.695227,-60.609559 - 24.695081,-60.609106 -24.695063,-60.608699 - 24.695023,-60.608439 -24.694939,-60.608132 - 24.694953,-60.605791 -24.694604,-60.605058 - 24.694587,-60.603176 -24.694836,-60.602371 - 24.695017,-60.601715 -24.695266,-60.601148 - 24.695537,-60.600454 -24.696012,-60.603216 - 24.699313,-60.599397 -24.701928,-60.602036 - 24.705145,-60.611437 -24.698607,-60.61506 - 24.696264,-60.615069 -24.696201,-60.615029 - 24.696077,-60.614906 -24.695969,-60.614703 - 24.69585,-60.614543 -24.695697,-60.613923 - 24.696089,-60.61422 -24.696439,-60.612886 - 24.697198)))
3711	Emeta	Formosa	Patiño	Las Lomitas	((( -60.594224 -24.695882,-60.591243 - 24.692403,-60.589076 -24.692826,-60.588047 - 24.691623,-60.588257 -24.68924,-60.588661 - 24.688933,-60.58765 -24.686771,-60.588207 - 24.686407,-60.588682 -24.686903,-60.589021 - 24.686691,-60.58926 -24.687006,-60.588693 - 24.687388,-60.589543 -24.688476,-60.590004 - 24.688148,-60.59066 -24.68883,-60.592066 -



Handwritten signatures and initials.



Congreso de la Nación

13-PE-22  
OD 304  
535



					24.687903,-60.59333 -24.689068,-60.594399 - 24.688584,-60.596863 -24.691399,-60.600307 - 24.69072,-60.60046 -24.69078,-60.600391 - 24.690895,-60.600174 -24.691412,-60.600026 - 24.691882,-60.594224 -24.695882)))
3712	El Talar	Formosa	Patiño	Las Lomitas	(((-60.588499 -24.699717,-60.586556 - 24.701106,-60.585592 -24.699854,-60.58559 - 24.698518,-60.585692 -24.697738,-60.585993 - 24.696861,-60.586449 -24.69689,-60.586739 - 24.697295,-60.587527 -24.696779,-60.58871 - 24.698181,-60.587737 -24.69887,-60.588499 - 24.699717)))
3713	La Isla Dorada	Formosa	Patiño	Las Lomitas	(((-60.5847 -24.702136,-60.585985 -24.705594,- 60.582489 -24.707754,-60.580827 -24.708854,- 60.580384 -24.70856,-60.580562 -24.708422,- 60.58076 -24.708415,-60.58149 -24.708101,- 60.58113 -24.707741,-60.5813 -24.707646,- 60.58111 -24.707424,-60.581589 -24.707091,- 60.582353 -24.70755,-60.583564 -24.706735,- 60.58363 -24.704192,-60.582793 -24.704677,- 60.582554 -24.704593,-60.58257 -24.704289,- 60.582592 -24.703961,-60.582684 -24.703807,- 60.582884 -24.703579,-60.583326 -24.703942,- 60.583642 -24.703498,-60.583634 -24.701907,- 60.583154 -24.701868,-60.583175 -24.700552,- 60.583543 -24.700542,-60.583587 -24.6989,- 60.583648 -24.698581,-60.584184 -24.6986,- 60.585246 -24.699819,-60.5847 -24.702136)))
3714	Agua Potable	Formosa	Patiño	Las Lomitas	(((-60.581753 -24.712916,-60.580323 - 24.713855,-60.58006 -24.714069,-60.579089 - 24.713129,-60.577581 -24.712325,-60.578542 - 24.711686,-60.578751 -24.711374,-60.579304 - 24.711062,-60.579872 -24.710746,-60.580151 - 24.710948,-60.581753 -24.712916)))
3715	Garita	Formosa	Patiño	Las Lomitas	(((-60.583262 -24.717754,-60.587408 - 24.714918,-60.586614 -24.714004,-60.58583 - 24.714592,-60.584955 -24.714738,-60.584123 - 24.714401,-60.583064 -24.714892,-60.58318 - 24.716872,-60.582809 -24.717189,-60.583262 - 24.717754)))
3716	El Triángulo	Formosa	Patiño	Las Lomitas	(((-60.601787 -24.70512,-60.60026 -24.703188,- 60.599814 -24.703472,-60.599884 -24.703557,- 60.599353 -24.703908,-60.599275 -24.703804,- 60.598343 -24.704418,-60.598532 -24.704637,- 60.597936 -24.705051,-60.5981 -24.705238,- 60.597842 -24.705411,-60.597769 -24.705334,- 60.596669 -24.706082,-60.598352 -24.708148,- 60.600645 -24.706539,-60.600305 -24.706103,- 60.601787 -24.70512)))
3717	Matadero	Formosa	Patiño	Las Lomitas	(((-60.604658 -24.708314,-60.603505 - 24.706898,-60.601674 -24.708271,-60.601671 - 24.708347,-60.602769 -24.709691,-60.603247 - 24.709694,-60.603335 -24.709387,-60.603541 - 24.709182,-60.603691 -24.709198,-60.604088 - 24.709203,-60.604658 -24.708314)))



Handwritten signatures and initials.



Congreso de la Nación

13-PE-22  
OD 304  
536

3718	Brete	Formosa	Patiño	Las Lomitas	(((60.601259 -24.706109,-60.598352 - 24.708148,-60.599671 -24.709779,-60.600593 - 24.709111,-60.601646 -24.708302,-60.601165 - 24.70771,-60.602036 -24.707081,-60.601259 - 24.706109)))
3719	San José Obrero	Formosa	Patiño	Las Lomitas	(((60.600992 -24.718993,-60.601202 - 24.719275,-60.600404 -24.719797,-60.600168 - 24.719474,-60.598971 -24.720176,-60.598068 - 24.719949,-60.597589 -24.720055,-60.59742 - 24.719812,-60.596511 -24.719525,-60.596146 - 24.719534,-60.596057 -24.718499,-60.596049 - 24.718229,-60.59599 -24.717749,-60.596715 - 24.717262,-60.596414 -24.71688,-60.597349 - 24.716226,-60.597684 -24.716594,-60.598667 - 24.715873,-60.600992 -24.718993)))
3720	Ex PROMEBA	Río Negro	Bariloche	El Bolsón	(((71.535245 -41.991569,-71.535346 - 41.992109,-71.534421 -41.992219,-71.534285 - 41.991831,-71.533819 -41.991352,-71.533339 - 41.990666,-71.532982 -41.990303,-71.532583 - 41.989885,-71.532177 -41.989415,-71.532011 - 41.989009,-71.531745 -41.988684,-71.530634 - 41.987802,-71.531251 -41.987691,-71.531199 - 41.987329,-71.531348 -41.987307,-71.531295 - 41.986956,-71.532138 -41.986831,-71.532236 - 41.987317,-71.534031 -41.987094,-71.53431 - 41.988254,-71.534701 -41.988189,-71.534997 - 41.989519,-71.534951 -41.990233,-71.535245 - 41.991569)))
3721	Cuchilla Norte	Río Negro	Adolfo Alsina	Viedma	(((63.052315 -40.846742,-63.046393 - 40.842029,-63.042354 -40.845138,-63.044766 - 40.846985,-63.04693 -40.845301,-63.050026 - 40.847612,-63.050913 -40.846927,-63.051486 - 40.847356,-63.052315 -40.846742)))
3723	Puente Viejo	Río Negro	Adolfo Alsina	Viedma	(((62.97083 -40.817204,-62.970769 - 40.816957,-62.970748 -40.816556,-62.970417 - 40.816459,-62.969769 -40.816424,-62.969455 - 40.816438,-62.969455 -40.817052,-62.968566 - 40.817219,-62.968773 -40.81762,-62.969978 - 40.817591,-62.969974 -40.819109,-62.970942 - 40.819149,-62.970892 -40.817401,-62.97083 - 40.817204)))
3724	Unión	Río Negro	Adolfo Alsina	Viedma	(((62.981559 -40.831432,-62.981742 - 40.830078,-62.980419 -40.82873,-62.978955 - 40.829776,-62.977833 -40.830812,-62.978972 - 40.831227,-62.981559 -40.831432)))
3726	Santa Clara	Río Negro	Adolfo Alsina	Viedma	(((62.988581 -40.829735,-62.987791 - 40.828842,-62.988132 -40.828775,-62.986308 - 40.82673,-62.984986 -40.8275,-62.985426 - 40.82783,-62.986567 -40.828884,-62.987678 - 40.830025,-62.988581 -40.829735)))
3727	Esperanza	Río Negro	Adolfo Alsina	Viedma	(((63.032442 -40.832795,-63.03277 - 40.833079,-63.032553 -40.833222,-63.03222 - 40.832945,-63.031203 -40.833636,-63.031762 - 40.834035,-63.032004 -40.834208,-63.029606 - 40.835926,-63.027374 -40.834201,-63.032209 -



+g CZ  
de 8



Congreso de la Nación

13-PE-22  
OD 304  
537



					40.830515,-63.033895 -40.831808,-63.032442 -40.832795)))
3728	Alma Fuerte	Rio Negro	Bariloche	El Bolsón	((( -71.547946 -41.97611,-71.548071 -41.97572,-71.548443 -41.975366,-71.549033 -41.975093,-71.548041 -41.974106,-71.548037 -41.973657,-71.547668 -41.973047,-71.547697 -41.972987,-71.548359 -41.9725,-71.54874 -41.972567,-71.548811 -41.972508,-71.54909 -41.972602,-71.54936 -41.972923,-71.551557 -41.972558,-71.552086 -41.973284,-71.552298 -41.974036,-71.552638 -41.974254,-71.553127 -41.97448,-71.5539 -41.974718,-71.554333 -41.975064,-71.554552 -41.975203,-71.554764 -41.975446,-71.55558 -41.975907,-71.556067 -41.976221,-71.556221 -41.976419,-71.556275 -41.976552,-71.556238 -41.976596,-71.556375 -41.976953,-71.556677 -41.977259,-71.556455 -41.977978,-71.558472 -41.981365,-71.558575 -41.98177,-71.559094 -41.982799,-71.559233 -41.98301,-71.559196 -41.984616,-71.557496 -41.98445,-71.556839 -41.985244,-71.556554 -41.985226,-71.555939 -41.984978,-71.55541 -41.984347,-71.554756 -41.984127,-71.55393 -41.984094,-71.55233 -41.985078,-71.5512 -41.985629,-71.550027 -41.986164,-71.549048 -41.985447,-71.548798 -41.98355,-71.548678 -41.98278,-71.548504 -41.98236,-71.548245 -41.981973,-71.548593 -41.980969,-71.549114 -41.979793,-71.548621 -41.978645,-71.548472 -41.977634,-71.548495 -41.976846,-71.547946 -41.97611)))
3729	Los Nñires	Rio Negro	Bariloche	El Bolsón	((( -71.552638 -41.974254,-71.553127 -41.97448,-71.5539 -41.974718,-71.554333 -41.975064,-71.554552 -41.975203,-71.554764 -41.975446,-71.55558 -41.975907,-71.556067 -41.976221,-71.556221 -41.976419,-71.556275 -41.976552,-71.556238 -41.976596,-71.556375 -41.976953,-71.556677 -41.977259,-71.557422 -41.977468,-71.557724 -41.977774,-71.557892 -41.977923,-71.559083 -41.978477,-71.560086 -41.97779,-71.559396 -41.976669,-71.559045 -41.975357,-71.558792 -41.97414,-71.55857 -41.972736,-71.557905 -41.971443,-71.557168 -41.970606,-71.557825 -41.970448,-71.557187 -41.969679,-71.556112 -41.968895,-71.555493 -41.969044,-71.55476 -41.968622,-71.552772 -41.967797,-71.552543 -41.967751,-71.552347 -41.967764,-71.552168 -41.967869,-71.551825 -41.96831,-71.551503 -41.968477,-71.551396 -41.968474,-71.5512 -41.968433,-71.550526 -41.970202,-71.550503 -41.970245,-71.551557 -41.972558,-71.552086 -41.973284,-71.552298 -41.974036,-71.552638 -41.974254)))
3730	Amancay	Rio Negro	Bariloche	El Bolsón	((( -71.548098 -41.96483,-71.547849 -41.964746,-71.547541 -41.964717,-71.547375 -41.964542,-71.547309 -41.9644,-71.547254 -41.964169,-71.546865 -41.963729,-71.546642 -41.963521,-71.546441 -41.963368,-71.546371 -41.963388,-71.546455 -41.963945,-71.546039 -41.964531,-71.546045 -41.964873,-71.546176 -41.965038,-71.546299 -41.965134,-71.546491 -41.965351,-71.546501 -41.965386,-71.547345 -41.968373,-71.547938 -41.968483,-71.548537 -41.96905,-71.548801 -41.970078,-71.550052 -



Handwritten signatures and initials



Congreso de la Nación

13-PE-22  
OD 304  
538

					41.970129,-71.550503 -41.970245,-71.550526 - 41.970202,-71.5512 -41.968433,-71.551376 - 41.968469,-71.551388 -41.968389,-71.551418 - 41.968279,-71.551386 -41.96814,-71.551232 - 41.967782,-71.550757 -41.967077,-71.549939 - 41.966106,-71.549709 -41.965806,-71.54944 - 41.965533,-71.54891 -41.965187,-71.548466 - 41.964976,-71.548098 -41.964833)))
3731	Lote 15	Río Negro	General Roca	Catriel	((( -67.789068 -37.884938,-67.786303 - 37.884087,-67.784416 -37.883867,-67.785134 - 37.885816,-67.78368 -37.888163,-67.787626 - 37.889669,-67.788422 -37.891601,-67.789159 - 37.891575,-67.788982 -37.889864,-67.789068 - 37.884938)))
3732	El Frutillar	Río Negro	General Roca	Villa Regina	((( -67.106995 -39.08685,-67.104113 -39.08631,- 67.103784 -39.086274,-67.103725 -39.086308,- 67.103616 -39.086552,-67.103089 -39.086778,- 67.106791 -39.087413,-67.106995 -39.08685)))
3733	La Graava	Río Negro	General Roca	Villa Regina	((( -67.087653 -39.088301,-67.087789 - 39.088118,-67.087484 -39.08793,-67.088064 - 39.087302,-67.088734 -39.087657,-67.088865 - 39.087729,-67.089012 -39.087803,-67.089297 - 39.087792,-67.089179 -39.087483,-67.089066 - 39.087369,-67.088804 -39.086966,-67.088168 - 39.086321,-67.088045 -39.086153,-67.087447 - 39.08641,-67.087634 -39.086617,-67.08648 - 39.087258,-67.085635 -39.087876,-67.085503 - 39.088061,-67.085933 -39.088511,-67.085635 - 39.088689,-67.085598 -39.088975,-67.085475 - 39.089087,-67.085262 -39.089117,-67.084778 - 39.089139,-67.084368 -39.088936,-67.084083 - 39.089141,-67.08378 -39.089416,-67.084403 - 39.090128,-67.083956 -39.090569,-67.083864 - 39.090801,-67.08387 -39.09084,-67.084474 - 39.091524,-67.084665 -39.091713,-67.08591 - 39.090943,-67.085248 -39.090232,-67.086951 - 39.089169,-67.086957 -39.090293,-67.088142 - 39.089551,-67.08733 -39.088675,-67.087653 - 39.088301)))
3734	La Unión	Río Negro	General Roca	Villa Regina	((( -67.033265 -39.098294,-67.032409 - 39.098396,-67.031077 -39.098026,-67.031162 - 39.099105,-67.030718 -39.099192,-67.029676 - 39.099333,-67.029199 -39.099303,-67.028275 - 39.099529,-67.02733 -39.099626,-67.027522 - 39.101115,-67.030893 -39.100893,-67.033899 - 39.100601,-67.033861 -39.098073,-67.033265 - 39.098294)))
3735	Chiripa	Río Negro	General Roca	Villa Regina	((( -67.014706 -39.103858,-67.021626 - 39.101626,-67.021222 -39.100576,-67.020649 - 39.099391,-67.018336 -39.10017,-67.015914 - 39.101129,-67.015125 -39.101697,-67.015699 - 39.102618,-67.014446 -39.103498,-67.014706 - 39.103858)))
3736	Sin Nombre	Río Negro	San Antonio	San Antonio Oeste	((( -64.985427 -40.737287,-64.979361 - 40.736763,-64.978851 -40.737748,-64.979035 - 40.738171,-64.979366 -40.738406,-64.980025 - 40.738646,-64.978973 -40.740593,-64.983626 -



Handwritten signatures and initials.



Congreso de la Nación

13-PE-22  
OD 304  
539



					40.739173,-64.985427 -40.737287)))
3737	Lote 14	Río Negro	General Roca	Catriel	((( -67.796059 -37.891441,-67.796138 - 37.891873,-67.798834 -37.892116,-67.799776 - 37.891849,-67.800532 -37.892033,-67.803284 - 37.892206,-67.805663 -37.892291,-67.805926 - 37.891307,-67.804999 -37.890961,-67.804858 - 37.889747,-67.803283 -37.889614,-67.802304 - 37.889688,-67.800799 -37.889662,-67.800337 - 37.890357,-67.799736 -37.890528,-67.798975 - 37.890571,-67.798916 -37.891031,-67.798629 - 37.891337,-67.797955 -37.89136,-67.797391 - 37.891127,-67.796059 -37.891441)))
3738	Ecobarrio	Río Negro	Bariloche	El Bolsón	((( -71.530356 -41.987835,-71.530634 - 41.987802,-71.531745 -41.988684,-71.532011 - 41.989009,-71.532177 -41.989415,-71.532583 - 41.989885,-71.532982 -41.990303,-71.533339 - 41.990666,-71.533819 -41.991352,-71.534285 - 41.991831,-71.534421 -41.992219,-71.531456 - 41.992297,-71.530356 -41.987835)))
3741	Veintiuno de Septiembre	Río Negro	Bariloche	El Bolsón	((( -71.538021 -41.982431,-71.536621 - 41.982633,-71.536916 -41.983993,-71.538273 - 41.983806,-71.538021 -41.982431)))
3742	Costanera	Río Negro	Bariloche	El Bolsón	((( -71.542886 -41.975616,-71.543198 - 41.977252,-71.54368 -41.977183,-71.542908 - 41.973734,-71.542753 -41.973371,-71.542376 - 41.973402,-71.542012 -41.971899,-71.5412 - 41.970337,-71.541204 -41.96906,-71.54114 - 41.968639,-71.541494 -41.967202,-71.541542 - 41.966582,-71.541432 -41.966095,-71.541014 - 41.964743,-71.54087 -41.96378,-71.540558 - 41.962248,-71.540344 -41.962391,-71.54027 - 41.962874,-71.540598 -41.964907,-71.540912 - 41.965697,-71.541136 -41.966053,-71.540965 - 41.966362,-71.54094 -41.967036,-71.53988 - 41.968742,-71.53992 -41.969058,-71.539886 - 41.969717,-71.540705 -41.969652,-71.540967 - 41.970849,-71.541526 -41.973473,-71.54228 - 41.973421,-71.542377 -41.97351,-71.542886 - 41.975616)),((-71.540096 -41.959201,-71.539676 - -41.959227,-71.539866 -41.959848,-71.539851 - 41.96009,-71.53981 -41.960244,-71.539859 - 41.960549,-71.540052 -41.960535,-71.540112 - 41.960055,-71.540096 -41.959201)))
3743	San José	Río Negro	Bariloche	El Bolsón	((( -71.537902 -41.94496,-71.538867 - 41.942405,-71.537314 -41.943096,-71.53584 - 41.943681,-71.537395 -41.944142,-71.537524 - 41.944698,-71.537902 -41.94496)),((-71.53661 - 41.938113,-71.538591 -41.940937,-71.539195 - 41.940703,-71.539407 -41.941165,-71.539353 - 41.941181,-71.539634 -41.941709,-71.539956 - 41.941587,-71.540196 -41.941587,-71.540288 - 41.941695,-71.54035 -41.941461,-71.54006 - 41.940975,-71.53927 -41.94018,-71.538887 - 41.939195,-71.53834 -41.938593,-71.537959 - 41.937645,-71.53661 -41.938113)))
3745	La Lagunita	Río Negro	Bariloche	El Bolsón	((( -71.546371 -41.963388,-71.546441 - 41.963368,-71.546311 -41.963275,-71.546097 -



Handwritten signatures and initials, including 'CZ' and a large flourish.



Congreso de la Nación

13-PE-22  
OD 304  
540

					41.96315,-71.545936 -41.963088,-71.545795 - 41.963047,-71.545509 -41.962987,-71.545138 - 41.962987,-71.544977 -41.96298,-71.544782 - 41.962956,-71.54469 -41.962912,-71.544518 - 41.962902,-71.545038 -41.964893,-71.546045 - 41.964873,-71.546039 -41.964531,-71.546455 - 41.963945,-71.546371 -41.963388)))
3747	Terminal	Río Negro	Bariloche	El Bolsón	(((-71.539916 -41.966665,-71.539996 - 41.96664,-71.54008 -41.966465,-71.540093 - 41.966325,-71.540023 -41.966323,-71.539994 - 41.966064,-71.53946 -41.966071,-71.539524 - 41.966309,-71.539496 -41.966368,-71.539496 - 41.966552,-71.539417 -41.96656,-71.539411 - 41.966732,-71.539476 -41.967518,-71.53965 - 41.967537,-71.539744 -41.966946,-71.539847 - 41.966887,-71.539916 -41.966665)))
3748	Barrio Luján	Río Negro	Bariloche	El Bolsón	(((-71.510353 -41.909551,-71.508872 - 41.90813,-71.508481 -41.908338,-71.509818 - 41.909612,-71.509603 -41.909748,-71.511031 - 41.911033,-71.510999 -41.910722,-71.510353 - 41.909551)),(-71.513699 -41.914504,-71.51326 -41.91462,-71.513607 -41.915375,-71.51481 - 41.916287,-71.516019 -41.915952,-71.517201 - 41.917133,-71.518846 -41.916185,-71.517757 - 41.915114,-71.51736 -41.915305,-71.515792 - 41.91377,-71.514693 -41.914454,-71.514827 - 41.914852,-71.514314 -41.91504,-71.513707 - 41.914514,-71.513699 -41.914504)),(-71.508717 -41.907842,-71.50989 -41.907129,-71.507527 - 41.905977,-71.506753 -41.905394,-71.506112 - 41.905903,-71.508717 -41.907842)),(-71.517736 -41.917841,-71.516969 -41.918202,-71.517475 - 41.918698,-71.51822 -41.918353,-71.517742 - 41.917847,-71.517736 -41.917841)),(-71.520847 -41.922256,-71.520743 -41.92225,-71.520699 - 41.922322,-71.521386 -41.922905,-71.52175 - 41.922029,-71.521422 -41.921681,-71.521129 - 41.922306,-71.520847 -41.922256)),(-71.524344 -41.924853,-71.523587 -41.925176,-71.523587 - 41.925179,-71.524015 -41.925544,-71.524824 - 41.925299,-71.524351 -41.924853,-71.524344 - 41.924853)),(-71.528484 -41.928494,-71.529006 -41.929936,-71.529025 -41.929926,-71.529706 - 41.929725,-71.528484 -41.928494)),(-71.503327 -41.903441,-71.503731 -41.903328,-71.503374 - 41.902443,-71.503905 -41.902278,-71.503415 - 41.901501,-71.503226 -41.90155,-71.503239 - 41.901904,-71.503383 -41.902295,-71.503306 - 41.902376,-71.503137 -41.902092,-71.502786 - 41.901645,-71.502093 -41.900961,-71.501708 - 41.901301,-71.503327 -41.903441)),(-71.521605 -41.91955,-71.520282 -41.918531,-71.518892 - 41.919041,-71.519459 -41.919721,-71.520146 - 41.920422,-71.521605 -41.91955)),(-71.522941 -41.92442,-71.519974 -41.921864,-71.51981 - 41.921671,-71.519594 -41.921751,-71.519751 - 41.922058,-71.522669 -41.924545,-71.522941 - 41.92442)),(-71.526189 -41.929147,-71.525972 -41.929229,-71.527379 -41.931325,-71.527701 - 41.93122,-71.527342 -41.930556,-71.526871 - 41.929965,-71.526189 -41.929147)),(-71.527396 -41.929408,-71.526586 -41.9294,-71.527606 - 41.930814,-71.52794 -41.931533,-71.528774 - 41.931169,-71.527396 -41.929408)))



*[Handwritten signatures and initials]*





Congreso de la Nación

13-PE-22  
OD 304  
541



3749	La Aldea	Río Negro	Bariloche	El Bolsón	(((71.489152 -41.883074,-71.48301 - 41.879911,-71.481073 -41.881639,-71.487221 - 41.884798,-71.489152 -41.883074)))
3750	Los Cipreses	Río Negro	Bariloche	El Bolsón	(((71.515966 -41.919011,-71.514621 - 41.916361,-71.513537 -41.915373,-71.513108 - 41.915452,-71.512834 -41.915515,-71.51378 - 41.918911,-71.514293 -41.920992,-71.514573 - 41.920926,-71.515966 -41.919011)))
3752	Los Hornos	Río Negro	Bariloche	El Bolsón	(((71.548533 -41.987763,-71.548631 - 41.988692,-71.548803 -41.990605,-71.549019 - 41.990927,-71.549112 -41.991325,-71.549322 - 41.991705,-71.549323 -41.991999,-71.549299 - 41.992339,-71.548642 -41.992446,-71.548283 - 41.992458,-71.547883 -41.991457,-71.547581 - 41.990607,-71.547397 -41.989942,-71.547355 - 41.989625,-71.547244 -41.989483,-71.547201 - 41.98895,-71.547535 -41.98843,-71.547526 - 41.988123,-71.547381 -41.987783,-71.547246 - 41.986749,-71.546692 -41.985982,-71.546068 - 41.983186,-71.547029 -41.983056,-71.547841 - 41.986101,-71.54816 -41.986912,-71.548533 - 41.987763)))
3753	El Renoval	Río Negro	Bariloche	El Bolsón	(((71.547098 -41.970173,-71.547697 - 41.972987,-71.548359 -41.9725,-71.54874 - 41.972567,-71.548811 -41.972508,-71.54909 - 41.972602,-71.54936 -41.972923,-71.551557 - 41.972558,-71.550503 -41.970245,-71.550052 - 41.970129,-71.548801 -41.970078,-71.547098 - 41.970173)))
3755	El Sauce	Río Negro	General Roca	Villa Regina	(((67.110973 -39.086695,-67.110584 - 39.086637,-67.110474 -39.086905,-67.109847 - 39.086846,-67.109464 -39.087906,-67.110979 - 39.08822,-67.111048 -39.087962,-67.111382 - 39.08803,-67.11144 -39.08782,-67.111379 - 39.087743,-67.111412 -39.087152,-67.110828 - 39.087024,-67.110973 -39.086695)),((-67.0997 - 39.086401,-67.101439 -39.08652,-67.103228 - 39.08668,-67.103699 -39.086291,-67.103814 - 39.086222,-67.105132 -39.08626,-67.105362 - 39.084808,-67.100884 -39.084456,-67.100858 - 39.084359,-67.100239 -39.084405,-67.099049 - 39.084481,-67.096656 -39.085228,-67.096437 - 39.0856,-67.096504 -39.086036,-67.096243 - 39.086185,-67.095763 -39.086625,-67.095963 - 39.086952,-67.09692 -39.086653,-67.097946 - 39.086437,-67.098348 -39.086467,-67.0997 - 39.086401)))
3756	Barrio Obrero	Río Negro	Bariloche	El Bolsón	(((71.538671 -41.951274,-71.536817 - 41.951197,-71.536801 -41.951788,-71.538636 - 41.951864,-71.538671 -41.951274)))
3757	El Progreso	Río Negro	Adolfo Alsina	Viedma	(((63.005287 -40.825123,-63.002738 - 40.823231,-63.001663 -40.824083,-63.003241 - 40.825268,-63.003601 -40.825686,-63.004464 - 40.825445,-63.004574 -40.825477,-63.005287 - 40.825123)))



Handwritten signatures and initials.



Congreso de la Nación

13-PE-22  
OD 304  
542

3758	José Font	Santa Cruz	Güer Aike	Río Gallegos	((( -69.203009 -51.641968, -69.199677 -51.643515, -69.199887 -51.643636, -69.201617 -51.643588, -69.202602 -51.643556, -69.202172 -51.643142, -69.202259 -51.643042, -69.202447 -51.643009, -69.202609 -51.642965, -69.202817 -51.642925, -69.203012 -51.642873, -69.203208 -51.64286, -69.203537 -51.642935, -69.203923 -51.643171, -69.204151 -51.643405, -69.204418 -51.643485, -69.204761 -51.643487, -69.204682 -51.643349, -69.203009 -51.641968)))
3759	Madres A La Lucha	Santa Cruz	Güer Aike	Río Gallegos	((( -69.181491 -51.64052, -69.1799 -51.640572, -69.179871 -51.640229, -69.178428 -51.640178, -69.178119 -51.640354, -69.178265 -51.642759, -69.178014 -51.642948, -69.178123 -51.64436, -69.181949 -51.64429, -69.18312 -51.644285, -69.184307 -51.64426, -69.184302 -51.644032, -69.183123 -51.644075, -69.181972 -51.6441, -69.181981 -51.644026, -69.181788 -51.64403, -69.181672 -51.642703, -69.181491 -51.64052)))
3760	Bicentenario 1	Santa Cruz	Güer Aike	Río Gallegos	((( -69.282759 -51.66051, -69.282193 -51.660503, -69.282245 -51.661504, -69.282696 -51.661505, -69.282759 -51.66051)))
3761	Extensión Bicentenario	Santa Cruz	Güer Aike	Río Gallegos	((( -69.288851 -51.658011, -69.28904 -51.664778, -69.288495 -51.664791, -69.287963 -51.665172, -69.28786 -51.660787, -69.287829 -51.659889, -69.287772 -51.659889, -69.287718 -51.658019, -69.288851 -51.658011)))
3762	Los Lolos	Santa Cruz	Güer Aike	Río Gallegos	((( -69.256565 -51.645442, -69.252911 -51.645509, -69.252861 -51.64607, -69.252312 -51.6461, -69.252298 -51.645815, -69.250578 -51.645824, -69.248822 -51.645841, -69.24779 -51.645481, -69.247733 -51.645229, -69.249087 -51.645131, -69.253875 -51.645031, -69.253867 -51.644559, -69.256513 -51.644535, -69.256565 -51.645442)))
3764	Esperanza	Chaco	Chacabuco	Charata	((( -61.177905 -27.195719, -61.175861 -27.19709, -61.18067 -27.202715, -61.181367 -27.202298, -61.177814 -27.198204, -61.17828 -27.197918, -61.17747 -27.197022, -61.178486 -27.19644, -61.177905 -27.195719)))
3766	Santa Rita	Chaco	Comandante Fernández	Presidencia Roque Sáenz Peña	((( -60.443051 -26.818748, -60.442432 -26.817334, -60.440098 -26.818133, -60.440682 -26.819554, -60.443051 -26.818748)))
3767	MTD (Movimiento de Trabajadores Desocupados)	Chaco	Comandante Fernández	Presidencia Roque Sáenz Peña	((( -60.447918 -26.817201, -60.446043 -26.812837, -60.450784 -26.811275, -60.450148 -26.809746, -60.44764 -26.810548, -60.446499 -26.807979, -60.439401 -26.810417, -60.442394 -26.817347, -60.442432 -26.817334, -60.443051 -26.818748, -60.443013 -26.81876, -60.443064 -26.818881, -60.447918 -26.817201)))
3768	Barrio Mitre	Chaco	Comandante Fernández	Presidencia Roque Sáenz Peña	((( -60.459322 -26.818038, -60.461104 -26.817428, -60.460601 -26.816104, -60.460487 -26.816036, -60.460146 -26.815228, -60.45919 -



*[Handwritten signatures and initials]*



Congreso de la Nación

13-PE-22  
OD 304  
543



				Peña	26.815559,-60.459442 -26.816255,-60.458672 - 26.816526,-60.459322 -26.818038)))
3769	Matadero	Chaco	Comandante Fernández	Presidencia Roque Sáenz Peña	((( -60.457513 -26.813633,-60.458492 - 26.81575,-60.460076 -26.815219,-60.459605 - 26.814279,-60.459107 -26.813089,-60.459347 - 26.812995,-60.459267 -26.812794,-60.458452 - 26.813139,-60.458283 -26.813187,-60.45834 - 26.81334,-60.457513 -26.813633)))
3770	Colonia Sáenz Peña	Chaco	Comandante Fernández	Presidencia Roque Sáenz Peña	((( -60.416536 -26.760207,-60.417919 - 26.763392,-60.417951 -26.763439,-60.419406 - 26.762906,-60.419389 -26.762858,-60.417623 - 26.7587,-60.421763 -26.757229,-60.420664 - 26.754637,-60.420131 -26.754837,-60.420315 - 26.75531,-60.416686 -26.75661,-60.416466 - 26.756111,-60.415999 -26.756173,-60.41555 - 26.755123,-60.415921 -26.754993,-60.41572 - 26.754488,-60.416249 -26.75429,-60.416108 - 26.753971,-60.415783 -26.754091,-60.415736 - 26.753995,-60.415098 -26.754211,-60.415241 - 26.754587,-60.414147 -26.754967,-60.414288 - 26.755333,-60.414403 -26.755297,-60.415866 - 26.758665,-60.415595 -26.758758,-60.415852 - 26.759367,-60.416138 -26.759291,-60.416363 - 26.759808,-60.416184 -26.759855,-60.416351 - 26.760245,-60.416536 -26.760207)))
3771	Solidario	Chaco	Comandante Fernández	Presidencia Roque Sáenz Peña	((( -60.43538 -26.757226,-60.435874 - 26.758298,-60.438155 -26.757501,-60.437666 - 26.756437,-60.43538 -26.757226)))
3772	Santa Mónica	Chaco	Comandante Fernández	Presidencia Roque Sáenz Peña	((( -60.411545 -26.782598,-60.409079 - 26.783445,-60.410024 -26.785605,-60.412536 - 26.784681,-60.412523 -26.78466,-60.412362 - 26.784209,-60.412329 -26.784218,-60.41207 - 26.783683,-60.412084 -26.783633,-60.412006 - 26.78347,-60.411844 -26.783109,-60.411815 - 26.782977,-60.411671 -26.782796,-60.411573 - 26.782656,-60.411545 -26.782598)))
3773	Estela Cubilla	Chaco	Comandante Fernández	Presidencia Roque Sáenz Peña	((( -60.41001 -26.785618,-60.409028 -26.78346,- 60.406107 -26.784569,-60.407014 -26.786695,- 60.41001 -26.785618)))
3774	Gine Benítez	Chaco	Comandante Fernández	Presidencia Roque Sáenz Peña	((( -60.459977 -26.782689,-60.458021 - 26.778286,-60.448753 -26.781744,-60.45043 - 26.786018,-60.459977 -26.782689)))
3775	Sucesión Napenay	Chaco	Comandante Fernández	Presidencia Roque Sáenz Peña	((( -60.458183 -26.778366,-60.458351 - 26.778788,-60.45974 -26.778269,-60.459581 - 26.777849,-60.458183 -26.778366)))
3776	La Reserva	Chaco	Comandante Fernández	Presidencia Roque Sáenz Peña	((( -60.417502 -26.787817,-60.416874 - 26.786256,-60.417325 -26.78614,-60.417545 - 26.786538,-60.418337 -26.786308,-60.418791 - 26.787385,-60.417502 -26.787817)))



Handwritten signatures and initials.



Congreso de la Nación

13-PE-22  
OD 304  
544



3777	Sáenz Peña (Bis)	Chaco	Comandante Fernández	Presidencia Roque Sáenz Peña	(((-60.4147 -26.771872,-60.414259 -26.770794,-60.413278 -26.7711,-60.412822 -26.770022,-60.411412 -26.770507,-60.410479 -26.768394,-60.409447 -26.76868,-60.409488 -26.768828,-60.405766 -26.770158,-60.406683 -26.772233,-60.409074 -26.771376,-60.40991 -26.773297,-60.409985 -26.773361,-60.410083 -26.773382,-60.412236 -26.772633,-60.412268 -26.772723,-60.4147 -26.771872)))
3778	Tiro Federal	Chaco	Comandante Fernández	Presidencia Roque Sáenz Peña	(((-60.465712 -26.785872,-60.467391 -26.785283,-60.467284 -26.784948,-60.465792 -26.785432,-60.464515 -26.785877,-60.461774 -26.786873,-60.460814 -26.784685,-60.457998 -26.785652,-60.457317 -26.785901,-60.45773 -26.786868,-60.456566 -26.787328,-60.457268 -26.788923,-60.460997 -26.787591,-60.464055 -26.786509,-60.465712 -26.785872)))
3779	Hipólito Yrigoyen	Chaco	Comandante Fernández	Presidencia Roque Sáenz Peña	(((-60.424168 -26.780659,-60.42054 -26.772152,-60.416767 -26.773464,-60.418718 -26.777794,-60.416358 -26.778581,-60.416786 -26.779637,-60.415606 -26.780044,-60.416092 -26.781078,-60.416959 -26.780784,-60.417156 -26.781347,-60.417375 -26.781842,-60.416514 -26.782123,-60.417028 -26.783215,-60.424168 -26.780659)))
3780	Quinta 4	Chaco	Comandante Fernández	Presidencia Roque Sáenz Peña	(((-60.414953 -26.788773,-60.413461 -26.785349,-60.412761 -26.785564,-60.412379 -26.784825,-60.407465 -26.786564,-60.409307 -26.790694,-60.414773 -26.788839,-60.414953 -26.788773)))
3781	Pinedo Viejo	Chaco	12 de Octubre	General Pinedo	(((-61.299237 -27.343643,-61.302627 -27.341225,-61.301146 -27.339432,-61.302151 -27.3388,-61.300365 -27.336595,-61.300368 -27.33653,-61.297788 -27.333337,-61.294252 -27.335725,-61.296103 -27.337911,-61.295382 -27.338578,-61.297032 -27.340448,-61.295796 -27.341308,-61.29702 -27.342622,-61.297812 -27.342082,-61.299237 -27.343643)))
3782	La Curva	Chaco	Chacabuco	Charata	(((-61.17222 -27.231956,-61.172317 -27.232012,-61.173657 -27.231018,-61.173106 -27.230472,-61.173625 -27.229376,-61.173607 -27.229308,-61.172489 -27.229834,-61.173064 -27.230442,-61.17222 -27.231956)))
3783	Juan José Valle	Chaco	Chacabuco	Charata	(((-61.181517 -27.193228,-61.178436 -27.195352,-61.17849 -27.195441,-61.180208 -27.197379,-61.182407 -27.195891,-61.181845 -27.195298,-61.182881 -27.194627,-61.181517 -27.193228)))
3784	Municipal	Chaco	Chacabuco	Charata	(((-61.175639 -27.201823,-61.175054 -27.20117,-61.174693 -27.200726,-61.174227 -27.20018,-61.17386 -27.199974,-61.173853 -27.199684,-61.173861 -27.199592,-61.173257 -27.198896,-61.169484 -27.201583,-61.170614 -27.202893,-61.170766 -27.203059,-61.171515 -27.203945,-61.172053 -27.203593,-61.171267 -



Handwritten signatures and initials.



Congreso de la Nación

13-PE-22  
OD 304  
545



					27.202683,-61.172153 -27.202059,-61.173108 - 27.201381,-61.174312 -27.202724,-61.175639 - 27.201823)))
3785	Centenario	Chaco	Chacabuco	Charata	((( -61.178227 -27.19996,-61.175861 - 27.197143,-61.173279 -27.198874,-61.173897 - 27.19961,-61.173936 -27.199774,-61.173954 - 27.199821,-61.174281 -27.200167,-61.175639 - 27.201759,-61.175846 -27.201571,-61.178229 - 27.199962,-61.178227 -27.19996)))
3786	Fuerte Apache	Chaco	Quitilipi	Quitilipi	((( -60.227721 -26.866478,-60.228605 - 26.866112,-60.228753 -26.86629,-60.228934 - 26.866228,-60.228852 -26.865983,-60.230429 - 26.865468,-60.229334 -26.862931,-60.227692 - 26.863509,-60.22814 -26.864578,-60.226932 - 26.864969,-60.22699 -26.865472,-60.227157 - 26.866074,-60.227368 -26.86601,-60.227721 - 26.866478)))
3787	Cacique Moreno	Chaco	Quitilipi	Quitilipi	((( -60.23382 -26.873326,-60.236157 - 26.872488,-60.235003 -26.869867,-60.23271 - 26.870632,-60.23382 -26.873326)))
3788	La Tablada	Chaco	Quitilipi	Quitilipi	((( -60.236927 -26.86608,-60.237269 - 26.866799,-60.231825 -26.868726,-60.231517 - 26.867979,-60.236927 -26.86608)))
3789	Sol Naciente	Chaco	Quitilipi	Quitilipi	((( -60.227709 -26.877,-60.227099 -26.875688,- 60.224856 -26.876427,-60.225385 -26.877882,- 60.227709 -26.877)))
3790	Matadero	Chaco	Quitilipi	Quitilipi	((( -60.207783 -26.879503,-60.207371 - 26.878353,-60.206978 -26.877388,-60.205172 - 26.878038,-60.206058 -26.88012,-60.207783 - 26.879503)))
3791	Ferlucho	Chaco	Libertador General San Martín	General José de San Martín	((( -59.339287 -26.52693,-59.338202 - 26.526939,-59.337009 -26.526982,-59.336935 - 26.527086,-59.336916 -26.528509,-59.336943 - 26.529905,-59.336979 -26.530246,-59.338349 - 26.530258,-59.33925 -26.530257,-59.339277 - 26.529405,-59.339268 -26.528529,-59.339287 - 26.52693)))
3792	Lote 186	Chaco	Libertador General San Martín	General José de San Martín	((( -59.36742 -26.517819,-59.368031 -26.51692,- 59.366346 -26.516212,-59.364875 -26.516727,- 59.36436 -26.517068,-59.363133 -26.517187,- 59.361882 -26.517364,-59.360681 -26.517721,- 59.358756 -26.519636,-59.356399 -26.519702,- 59.356316 -26.518824,-59.355799 -26.518305,- 59.354972 -26.518097,-59.353742 -26.5176,- 59.353429 -26.51769,-59.353285 -26.518634,- 59.353292 -26.51943,-59.353327 -26.519783,- 59.35732 -26.519993,-59.360519 -26.519939,- 59.364432 -26.519862,-59.366146 -26.519213,- 59.36742 -26.517819)))
3793	El Zoológico	Chaco	Libertador General San Martín	General José de San Martín	((( -59.328816 -26.533231,-59.32936 - 26.533228,-59.329332 -26.533607,-59.328202 -



Handwritten signatures and initials: J. CL, and other illegible marks.



Congreso de la Nación

13-PE-22  
OD 304  
546



			Martín		26.533599,-59.32819 -26.534481,-59.328211 - 26.535446,-59.328232 -26.536592,-59.327992 - 26.536601,-59.327937 -26.534206,-59.327416 - 26.53421,-59.327419 -26.533608,-59.327082 - 26.533608,-59.327075 -26.533063,-59.327391 - 26.53307,-59.327377 -26.53264,-59.325661 - 26.532671,-59.325654 -26.531628,-59.326103 - 26.531625,-59.326125 -26.531916,-59.32659 - 26.531987,-59.327094 -26.532109,-59.327435 - 26.532249,-59.328344 -26.532279,-59.328357 - 26.532095,-59.328881 -26.532086,-59.328816 - 26.533231)))
3794	Virgen de Luján	Chaco	Libertador General San Martín	General José de San Martín	(((-59.340694 -26.551606,-59.340697 - 26.551161,-59.337573 -26.55117,-59.337589 - 26.551608,-59.340694 -26.551606)))
3795	La 12	Chaco	Libertador General San Martín	General José de San Martín	(((-59.334055 -26.555324,-59.329899 - 26.555331,-59.329907 -26.556487,-59.329925 - 26.557934,-59.328138 -26.557951,-59.328117 - 26.558797,-59.333505 -26.55883,-59.333875 - 26.558245,-59.334123 -26.557687,-59.334127 - 26.557196,-59.334055 -26.555324)))
3796	Barrio Norte Viejo	Chaco	Maipú	Tres Isletas	(((-60.438839 -26.327997,-60.433959 - 26.327272,-60.433289 -26.331422,-60.434489 - 26.331622,-60.438131 -26.332053,-60.438839 - 26.327997)))
3797	Quinta Riquelme	Chaco	Maipú	Tres Isletas	(((-60.422223 -26.325798,-60.424503 - 26.326085,-60.424812 -26.326135,-60.423805 - 26.323147,-60.423607 -26.32251,-60.422507 - 26.322408,-60.422362 -26.322648,-60.422349 - 26.323076,-60.422241 -26.323065,-60.422145 - 26.323983,-60.422498 -26.324021,-60.422223 - 26.325798)))
3798	Quinta 24	Chaco	Maipú	Tres Isletas	(((-60.403106 -26.328587,-60.402984 - 26.328662,-60.403013 -26.330474,-60.403043 - 26.331619,-60.405394 -26.331901,-60.405499 - 26.33084,-60.405279 -26.330774,-60.405578 - 26.329146,-60.405547 -26.32901,-60.404333 - 26.328806,-60.404159 -26.328745,-60.403106 - 26.328587)))
3799	Quinta 120	Chaco	Maipú	Tres Isletas	(((-60.413583 -26.347207,-60.41392 -26.34514,- 60.411341 -26.344873,-60.411256 -26.345335,- 60.411028 -26.346873,-60.413583 -26.347207)))
3800	Chacra 7	Chaco	General Güemes	Juan José Castelli	(((-60.633038 -25.933384,-60.633848 - 25.931762,-60.633496 -25.931613,-60.633878 - 25.930947,-60.633098 -25.930576,-60.632662 - 25.931298,-60.631758 -25.930899,-60.630932 - 25.932499,-60.633038 -25.933384)))
3801	Reserva Norte	Chaco	General Güemes	Juan José Castelli	(((-60.629537 -25.940149,-60.629855 - 25.940288,-60.629248 -25.941385,-60.629383 - 25.941454,-60.629091 -25.941971,-60.629393 - 25.942132,-60.630325 -25.940497,-60.63019 - 25.940446,-60.630656 -25.939573,-60.631134 - 25.938726,-60.630503 -25.938442,-60.630043 -



Handwritten signatures and initials: a stylized 'B', 'CZ', and other marks.



Congreso de la Nación

13-PE-22  
OD 304  
547



					25.93926,-60.629978 -25.939306,-60.629537 -25.940149)))
3802	Chacra 4	Chaco	General Güemes	Juan José Castelli	((( -60.640649 -25.93257,-60.640409 -25.932998,-60.640107 -25.933521,-60.639905 -25.933914,-60.640785 -25.934263,-60.641609 -25.934627,-60.642355 -25.935003,-60.642447 -25.935012,-60.643145 -25.93368,-60.6431 -25.933623,-60.642638 -25.933424,-60.641661 -25.933027,-60.640649 -25.93257)))
3803	Quinta 14	Chaco	General Güemes	Juan José Castelli	((( -60.642125 -25.945592,-60.640146 -25.94479,-60.639299 -25.946445,-60.64113 -25.947287,-60.641457 -25.946656,-60.641599 -25.946693,-60.641661 -25.946472,-60.642125 -25.945592)))
3804	Chacra 27/28	Chaco	General Güemes	Juan José Castelli	((( -60.642963 -25.949152,-60.643897 -25.949515,-60.644011 -25.949269,-60.644467 -25.949471,-60.644817 -25.948684,-60.645239 -25.948873,-60.645005 -25.949329,-60.645265 -25.949437,-60.644994 -25.949989,-60.644172 -25.949695,-60.643952 -25.95016,-60.643012 -25.94976,-60.642819 -25.950117,-60.644535 -25.950856,-60.64467 -25.950602,-60.645704 -25.951044,-60.645585 -25.951295,-60.647241 -25.952123,-60.647224 -25.954027,-60.647088 -25.954096,-60.642507 -25.952114,-60.642771 -25.951606,-60.64187 -25.951194,-60.642963 -25.949152)))
3805	Chacra 65	Chaco	General Güemes	Juan José Castelli	((( -60.636648 -25.956702,-60.634367 -25.955677,-60.633595 -25.957226,-60.635854 -25.958276,-60.636648 -25.956702)))
3806	Reserva Sur	Chaco	General Güemes	Juan José Castelli	((( -60.622754 -25.954377,-60.621918 -25.954069,-60.614688 -25.967539,-60.615478 -25.968056,-60.622754 -25.954377)))
3807	Opo	Chaco	General Güemes	Juan José Castelli	((( -60.635139 -25.963968,-60.636324 -25.96166,-60.635396 -25.961252,-60.634175 -25.963539,-60.634587 -25.963731,-60.634556 -25.963865,-60.634206 -25.96454,-60.632792 -25.963929,-60.632484 -25.964503,-60.633925 -25.965178,-60.634222 -25.96463,-60.634585 -25.964766,-60.635015 -25.963909,-60.635139 -25.963968)))
3808	Chacra 64	Chaco	General Güemes	Juan José Castelli	((( -60.63075 -25.9678,-60.62961 -25.967294,-60.628964 -25.968509,-60.630109 -25.968986,-60.63075 -25.9678)))
3809	Chacra 79	Chaco	General Güemes	Juan José Castelli	((( -60.613961 -25.964167,-60.612793 -25.963615,-60.610686 -25.962667,-60.609738 -25.962275,-60.609342 -25.963018,-60.611403 -25.964013,-60.611526 -25.964028,-60.613598 -25.964938,-60.613646 -25.964886,-60.613961 -25.964167)))
3810	Reserva	Chaco	General Güemes	Juan José	((( -60.635548 -25.933285,-60.633576 -



Handwritten signatures and initials: J, C, L, and a large flourish.



Congreso de la Nación

13-PE-22  
OD 304  
548



				Castelli	25.932485,-60.630622 -25.938059,-60.631027 -25.937738,-60.635548 -25.933285)))
3811	La Ralera	Chaco	Bermejo	La Leonesa	((((-58.702377 -27.044209,-58.701689 -27.043103,-58.701121 -27.043354,-58.70106 -27.043505,-58.700747 -27.043643,-58.70134 -27.044728,-58.701536 -27.044793,-58.70215 -27.045497,-58.702375 -27.045885,-58.702695 -27.046442,-58.703444 -27.046171,-58.703471 -27.04608,-58.702958 -27.045215,-58.702705 -27.044633,-58.702885 -27.04455,-58.703062 -27.044519,-58.703305 -27.044533,-58.703662 -27.044409,-58.703809 -27.044358,-58.704013 -27.044911,-58.704091 -27.044947,-58.705136 -27.044648,-58.70501 -27.043878,-58.704921 -27.043644,-58.704624 -27.043669,-58.704496 -27.043679,-58.704323 -27.043696,-58.704011 -27.043738,-58.703731 -27.043824,-58.703561 -27.043862,-58.703384 -27.043922,-58.702993 -27.044048,-58.702744 -27.044122,-58.702377 -27.044209))))))
3812	La Isla	Chaco	Bermejo	La Leonesa	((((-58.688771 -27.040224,-58.688721 -27.039298,-58.68839 -27.039444,-58.688305 -27.038705,-58.688315 -27.037084,-58.688998 -27.037016,-58.688841 -27.036382,-58.68755 -27.035823,-58.687245 -27.035267,-58.687774 -27.034975,-58.687517 -27.034612,-58.688 -27.034249,-58.688303 -27.034605,-58.689064 -27.035253,-58.690545 -27.036094,-58.691694 -27.035897,-58.692354 -27.035325,-58.692812 -27.035801,-58.692769 -27.035867,-58.693442 -27.036448,-58.692405 -27.038216,-58.691665 -27.039175,-58.690075 -27.039385,-58.689737 -27.039922,-58.689378 -27.040156,-58.688771 -27.040224))))))
3814	El Amanecer	Chaco	Bermejo	La Leonesa	((((-58.710049 -27.030353,-58.709352 -27.030671,-58.709128 -27.030377,-58.707913 -27.031199,-58.707491 -27.030679,-58.708126 -27.030257,-58.707894 -27.030184,-58.707668 -27.030094,-58.707575 -27.030086,-58.70669 -27.030676,-58.70645 -27.030429,-58.706126 -27.030673,-58.705808 -27.030467,-58.705662 -27.030309,-58.705422 -27.030497,-58.705061 -27.030106,-58.704829 -27.030302,-58.705094 -27.030623,-58.704346 -27.031181,-58.704063 -27.030805,-58.703698 -27.031053,-58.703355 -27.031053,-58.703332 -27.031009,-58.703009 -27.030967,-58.702569 -27.031282,-58.702763 -27.031506,-58.702498 -27.031706,-58.70228 -27.031488,-58.701961 -27.031716,-58.70364 -27.033006,-58.703837 -27.032827,-58.704067 -27.033057,-58.704894 -27.032503,-58.705785 -27.033562,-58.708344 -27.031779,-58.708593 -27.032042,-58.709608 -27.031134,-58.710216 -27.030579,-58.710049 -27.030353))))))
3815	Belgrano	Chaco	Bermejo	La Leonesa	((((-58.700953 -27.035137,-58.702685 -27.034105,-58.702391 -27.03371,-58.702187 -27.033779,-58.70196 -27.033382,-58.701742 -27.033428,-58.701126 -27.033665,-58.701042 -27.033701,-58.700324 -27.03408,-58.700447 -27.034265,-58.700615 -27.034537,-58.700953 -27.035137))),( (-58.695247 -27.032667,-58.694868



Handwritten signatures and initials.





Congreso de la Nación

13-PE-22  
OD 304  
549



					-27.032314,-58.694651 -27.031864,-58.694506 - 27.031653,-58.694127 -27.030909,-58.693994 - 27.030907,-58.694045 -27.030515,-58.693638 - 27.030462,-58.693668 -27.030265,-58.694047 - 27.030315,-58.694717 -27.030332,-58.694897 - 27.030387,-58.694834 -27.030645,-58.695014 - 27.030735,-58.695182 -27.030992,-58.695394 - 27.031231,-58.69569 -27.031514,-58.695831 - 27.031723,-58.695745 -27.03179,-58.695831 - 27.031923,-58.695555 -27.032169,-58.696118 - 27.032683,-58.696973 -27.031944,-58.696249 - 27.031324,-58.696631 -27.031042,-58.696461 - 27.03083,-58.696991 -27.030486,-58.696901 - 27.030107,-58.697267 -27.029869,-58.69825 - 27.030692,-58.699301 -27.029786,-58.70251 - 27.032267,-58.702611 -27.032563,-58.702667 - 27.033028,-58.702217 -27.033008,-58.701511 - 27.033256,-58.700033 -27.033994,-58.698984 - 27.03453,-58.698309 -27.033913,-58.694053 - 27.035684,-58.693652 -27.035879,-58.693202 - 27.036175,-58.692823 -27.035842,-58.692871 - 27.035709,-58.693475 -27.035118,-58.693343 - 27.035006,-58.693554 -27.034815,-58.693616 - 27.034607,-58.694028 -27.034583,-58.694386 - 27.034248,-58.69393 -27.033772,-58.695247 - 27.032667)))
3816	Santa Rita	Chaco	Bermejo	Las Palmas	(((58.67976 -27.05732,-58.679252 -27.059631,- 58.679669 -27.059882,-58.680269 -27.057381,- 58.67976 -27.05732)))
3817	Pasión	Chaco	9 de Julio	Las Breñas	(((61.090372 -27.101039,-61.092251 - 27.099784,-61.089742 -27.096946,-61.087853 - 27.098227,-61.090372 -27.101039)))
3818	Quinta de Luna	Chaco	9 de Julio	Las Breñas	(((61.088518 -27.102369,-61.088497 - 27.102165,-61.087142 -27.100595,-61.086285 - 27.101206,-61.087767 -27.102929,-61.088518 - 27.102369)))
3819	Santa Teresita Prolongación	Chaco	9 de Julio	Las Breñas	(((61.06598 -27.091121,-61.067483 - 27.092827,-61.069758 -27.091322,-61.068661 - 27.09001,-61.068257 -27.08959,-61.06598 - 27.091121)))
3820	Bicentenario	Chaco	9 de Julio	Las Breñas	(((61.088665 -27.102262,-61.091334 - 27.100458,-61.093439 -27.102867,-61.090735 - 27.104804,-61.08867 -27.102523,-61.088665 - 27.102262)))
3821	Vía Norte	Chaco	9 de Julio	Las Breñas	(((61.076918 -27.080741,-61.072049 - 27.075076,-61.071341 -27.075468,-61.076237 - 27.08112,-61.076918 -27.080741)))
3822	Quinta Ruiz	Chaco	9 de Julio	Las Breñas	(((61.086912 -27.108058,-61.083962 - 27.110049,-61.087091 -27.113487,-61.085856 - 27.114369,-61.087211 -27.115943,-61.085878 - 27.116972,-61.087598 -27.11897,-61.093083 - 27.115249,-61.086912 -27.108058)))
3823	Sin Nombre	Chaco	Mayor Luis J.	Villa Ángela	(((60.743386 -27.585646,-60.743391 -27.585,-



Handwritten signatures and initials: 'g', 'EZ', and other marks.



Congreso de la Nación

13-PE-22  
OD 304  
550



			Fontana		60.743094 -27.584981,-60.742693 -27.584841,- 60.742688 -27.584573,-60.742087 -27.584546,- 60.74207 -27.584744,-60.742318 -27.584935,- 60.742226 -27.585145,-60.743386 -27.585646)))
3824	Las Quintas	Chaco	Mayor Luis J. Fontana	Villa Ángela	(((-60.741148 -27.586992,-60.73973 - 27.586893,-60.739537 -27.585767,-60.739363 - 27.585772,-60.73933 -27.585204,-60.738606 - 27.585145,-60.738581 -27.583034,-60.740485 - 27.583988,-60.740422 -27.584339,-60.741591 - 27.584846,-60.741453 -27.585218,-60.741204 - 27.585073,-60.741148 -27.586992)))
3825	Sargento Cabral	Chaco	Mayor Luis J. Fontana	Villa Ángela	(((-60.734381 -27.586574,-60.734374 - 27.585514,-60.729452 -27.585529,-60.729468 - 27.586621,-60.728375 -27.58663,-60.728348 - 27.587065,-60.738878 -27.586955,-60.738855 - 27.586486,-60.738485 -27.586536,-60.734381 - 27.586574)))
3826	Sargento Cabral	Chaco	Mayor Luis J. Fontana	Villa Ángela	(((-60.734302 -27.58091,-60.734317 - 27.581698,-60.731915 -27.580631,-60.731917 - 27.580932,-60.730409 -27.580322,-60.730447 - 27.579632,-60.730642 -27.579651,-60.731804 - 27.580086,-60.731807 -27.57996,-60.73189 - 27.579965,-60.734302 -27.58091)))
3827	Sin Nombre	Chaco	Mayor Luis J. Fontana	Villa Ángela	(((-60.743279 -27.572467,-60.745606 - 27.572486,-60.745632 -27.570245,-60.743295 - 27.570282,-60.743279 -27.572467)))
3828	Quinta 5	Chaco	Mayor Luis J. Fontana	Villa Ángela	(((-60.740722 -27.56404,-60.740761 - 27.565751,-60.743224 -27.56579,-60.743198 - 27.564047,-60.740722 -27.56404)))
3829	Barrio Avenida	Chaco	Mayor Luis J. Fontana	Villa Ángela	(((-60.73691 -27.570144,-60.738375 - 27.570135,-60.738336 -27.567969,-60.737276 - 27.567981,-60.737174 -27.568909,-60.736869 - 27.568945,-60.736879 -27.569218,-60.737757 - 27.569197,-60.737791 -27.569725,-60.737317 - 27.569743,-60.737216 -27.569562,-60.736883 - 27.569561,-60.73691 -27.570144)))
3830	Las Flores	Chaco	Mayor Luis J. Fontana	Villa Ángela	(((-60.722766 -27.551292,-60.722765 - 27.554155,-60.723716 -27.554245,-60.724349 - 27.554683,-60.725077 -27.554804,-60.725013 - 27.551237,-60.724892 -27.551239,-60.722766 - 27.551292)))
3831	Sin Nombre	Chaco	Mayor Luis J. Fontana	Villa Ángela	(((-60.717379 -27.556724,-60.718583 - 27.55665,-60.718565 -27.556183,-60.717366 - 27.556203,-60.717379 -27.556724)))
3832	Villa María	Chaco	Mayor Luis J. Fontana	Villa Ángela	(((-60.717556 -27.564902,-60.71756 - 27.563982,-60.719313 -27.563923,-60.719885 - 27.563877,-60.719861 -27.563015,-60.720682 - 27.562989,-60.720671 -27.563843,-60.720562 - 27.563847,-60.720555 -27.564846,-60.719978 - 27.56486,-60.717556 -27.564902)))



*g* *CZ*  
*de* *8*



Congreso de la Nación

13-PE-22  
OD 304  
551



3833	Cacique Catán	Chaco	Mayor Luis J. Fontana	Villa Ángela	(((-60.71077 -27.592498,-60.710688 - 27.590384,-60.708758 -27.590354,-60.70864 - 27.589326,-60.706733 -27.58932,-60.706765 - 27.592707,-60.71077 -27.592498)))
3834	Lote 20	Chaco	Mayor Luis J. Fontana	Villa Ángela	((((-60.6952 -27.557706,-60.694421 -27.557865,- 60.694412 -27.558047,-60.693997 -27.558063,- 60.693087 -27.55739,-60.692371 -27.557385,- 60.692359 -27.557735,-60.693003 -27.55773,- 60.693034 -27.558438,-60.69245 -27.558454,- 60.692455 -27.558795,-60.691567 -27.558838,- 60.691521 -27.559008,-60.689865 -27.558851,- 60.688576 -27.563654,-60.687323 -27.568682,- 60.687161 -27.569558,-60.68671 -27.569613,- 60.686567 -27.570953,-60.68666 -27.570954,- 60.687024 -27.5709,-60.687177 -27.570964,- 60.695378 -27.570851,-60.695357 -27.566662,- 60.695262 -27.56114,-60.6952 -27.557706)),((- 60.691962 -27.556434,-60.690478 -27.556464,- 60.690111 -27.557882,-60.690305 -27.557931,- 60.690668 -27.557866,-60.691975 -27.557388,- 60.691962 -27.556434)),((-60.694116 - 27.556458,-60.693844 -27.556306,-60.693818 - 27.555533,-60.693021 -27.555535,-60.693011 - 27.554759,-60.691183 -27.554776,-60.691012 - 27.554823,-60.69082 -27.554933,-60.690655 - 27.555626,-60.692929 -27.555576,-60.692972 - 27.556992,-60.694112 -27.556658,-60.694116 - 27.556458)))
3835	Barrio Maqui	Chaco	25 de Mayo	Machagai	((((-60.058925 -26.911735,-60.058837 - 26.915466,-60.058876 -26.915519,-60.059186 - 26.915419,-60.059615 -26.916446,-60.064102 - 26.914854,-60.063651 -26.913777,-60.063515 - 26.913378,-60.063416 -26.913407,-60.06303 - 26.912387,-60.0627 -26.91251,-60.062175 - 26.911308,-60.061959 -26.910773,-60.058925 - 26.911735)),(-60.061174 -26.913024,-60.059833 - 26.913478,-60.060239 -26.914471,-60.060184 - 26.914553,-60.060321 -26.914909,-60.061702 - 26.914451,-60.061174 -26.913024)))
3836	Beltrán	Chaco	25 de Mayo	Machagai	((((-60.038709 -26.930744,-60.037959 - 26.929024,-60.037757 -26.929093,-60.035824 - 26.924711,-60.036048 -26.924636,-60.035163 - 26.922606,-60.034522 -26.921004,-60.036013 - 26.920457,-60.035715 -26.919725,-60.036381 - 26.919508,-60.036548 -26.919887,-60.036614 - 26.919863,-60.037476 -26.921795,-60.03973 - 26.921004,-60.043232 -26.929168,-60.038709 - 26.930744)))
3837	Pueblo Viejo	Chaco	25 de Mayo	Machagai	((((-60.040672 -26.935168,-60.032107 - 26.938334,-60.029581 -26.939147,-60.029352 - 26.938735,-60.031405 -26.937946,-60.029946 - 26.933861,-60.030201 -26.9336,-60.029577 - 26.932097,-60.028908 -26.929789,-60.028539 - 26.929887,-60.028383 -26.929428,-60.028759 - 26.929311,-60.027982 -26.926676,-60.027896 - 26.925472,-60.026822 -26.92395,-60.027759 - 26.923263,-60.028232 -26.924144,-60.02916 - 26.923885,-60.030438 -26.926532,-60.030499 - 26.926651,-60.030915 -26.92783,-60.031259 - 26.928828,-60.0313 -26.929313,-60.031489 - 26.93153,-60.032524 -26.930787,-60.035795 -



*[Handwritten signatures and initials]*



Congreso de la Nación

13-PE-22  
OD 304  
552



					26.92974,-60.037351 -26.929108,-60.038182 - 26.930939,-60.037666 -26.931117,-60.038509 - 26.933075,-60.039643 -26.932699,-60.040672 - 26.935168),(-60.038171 -26.935522,-60.035575 - 26.936427,-60.034888 -26.934979,-60.034745 - 26.934479,-60.037356 -26.933558,-60.038171 - 26.935522)))
3838	Arraigo	Chaco	25 de Mayo	Machagai	(((-60.040228 -26.940859,-60.040592 - 26.941755,-60.038146 -26.942631,-60.038045 - 26.942212,-60.037947 -26.942195,-60.037355 - 26.940886,-60.037017 -26.940126,-60.037793 - 26.939843,-60.037845 -26.939512,-60.037941 - 26.939462,-60.039366 -26.938974,-60.040841 - 26.938464,-60.041922 -26.938096,-60.041977 - 26.938077,-60.042825 -26.93995,-60.040228 - 26.940859)))
3839	Quinta 52	Chaco	25 de Mayo	Machagai	(((-60.038211 -26.937733,-60.037971 - 26.938716,-60.037917 -26.939475,-60.037845 - 26.939512,-60.037793 -26.939843,-60.037017 - 26.940126,-60.036881 -26.940172,-60.036789 - 26.939968,-60.031946 -26.941649,-60.031721 - 26.941077,-60.032578 -26.940779,-60.032081 - 26.93956,-60.031758 -26.93957,-60.031382 - 26.938662,-60.032417 -26.938264,-60.032472 - 26.938214,-60.032987 -26.938019,-60.033271 - 26.938042,-60.038186 -26.936359,-60.038732 - 26.937518,-60.038211 -26.937733)))
3840	Los Pinos	Chaco	25 de Mayo	Machagai	(((-60.067534 -26.923537,-60.066421 - 26.923923,-60.06698 -26.925412,-60.068151 - 26.925002,-60.067534 -26.923537)))
3841	Quinta 50	Chaco	25 de Mayo	Machagai	(((-60.040816 -26.93557,-60.038298 - 26.936485,-60.038764 -26.937534,-60.038211 - 26.937733,-60.03799 -26.938714,-60.037941 - 26.939462,-60.039366 -26.938974,-60.039161 - 26.938505,-60.040647 -26.937996,-60.040841 - 26.938464,-60.041922 -26.938096,-60.040816 - 26.93557)))
3842	Quinta Soli	Chaco	Maipú	Tres Isletas	(((-60.4242 -26.330266,-60.423551 -26.334463,- 60.419891 -26.333983,-60.41767 -26.333696,- 60.417853 -26.332565,-60.414715 -26.332157,- 60.414689 -26.332331,-60.413979 -26.332256,- 60.414163 -26.331065,-60.414263 -26.331073,- 60.414331 -26.330596,-60.414033 -26.330562,- 60.414113 -26.330005,-60.416216 -26.330295,- 60.416252 -26.330059,-60.416703 -26.330101,- 60.416765 -26.329789,-60.416338 -26.329749,- 60.416408 -26.329306,-60.415129 -26.329096,- 60.413896 -26.328946,-60.413823 -26.328938,- 60.414477 -26.324783,-60.417136 -26.325148,- 60.417129 -26.325193,-60.419674 -26.32552,- 60.419682 -26.325465,-60.422223 -26.325798,- 60.424503 -26.326085,-60.424812 -26.326135,- 60.424857 -26.326143,-60.4242 -26.330266)))
3843	San Ceferino	Chaco	Libertador General San Martín	General José de San Martín	(((-59.333167 -26.527028,-59.333157 - 26.52683,-59.332375 -26.526836,-59.33238 - 26.526178,-59.331575 -26.526176,-59.331491 - 26.525747,-59.330974 -26.524659,-59.330575 -



Handwritten signatures and initials.



Congreso de la Nación

13-PE-22  
OD 304  
553



					26.523505,-59.329646 -26.52342,-59.329314 - 26.523581,-59.331165 -26.525929,-59.331227 - 26.52627,-59.331147 -26.526641,-59.331146 - 26.527028,-59.332073 -26.52706,-59.332574 - 26.527047,-59.333167 -26.527028)))
3844	Nuevo Asentamiento	Chaco	Libertador General San Martín	General José de San Martín	(((-59.358682 -26.545571,-59.355547 - 26.545535,-59.35557 -26.544979,-59.355531 - 26.543402,-59.358617 -26.543433,-59.358682 - 26.545571)))
3845	Quinta Monzón	Chaco	Maipú	Tres Isletas	(((-60.424584 -26.321687,-60.424348 - 26.32321,-60.423805 -26.323147,-60.424812 - 26.326135,-60.425681 -26.326282,-60.425857 - 26.325339,-60.426435 -26.325419,-60.426694 - 26.323535,-60.426159 -26.323471,-60.426186 - 26.323028,-60.425006 -26.322839,-60.425146 - 26.321782,-60.424584 -26.321687)))
3846	Chacra 5	Chaco	General Güemes	Juan José Castelli	(((-60.640608 -25.932552,-60.639808 - 25.932192,-60.640003 -25.93173,-60.638018 - 25.930868,-60.637658 -25.93129,-60.63783 - 25.931508,-60.637585 -25.932348,-60.636297 - 25.93477,-60.638752 -25.935836,-60.639857 - 25.933903,-60.640608 -25.932552)))
3847	Parque Norte	Chaco	Comandante Fernández	Presidencia Roque Sáenz Peña	(((-60.446257 -26.759426,-60.446938 - 26.759187,-60.446746 -26.758692,-60.44647 - 26.758116,-60.444147 -26.758954,-60.444503 - 26.759665,-60.446145 -26.759196,-60.446257 - 26.759426)))
3848	Barrio Roque Sáenz Peña	Chaco	Comandante Fernández	Presidencia Roque Sáenz Peña	(((-60.414332 -26.757678,-60.413972 - 26.757803,-60.413294 -26.756223,-60.413691 - 26.756113,-60.413357 -26.755311,-60.414087 - 26.755002,-60.415278 -26.757883,-60.415111 - 26.757966,-60.417515 -26.76374,-60.419229 - 26.767773,-60.419328 -26.767731,-60.419927 - 26.768971,-60.419734 -26.769038,-60.419932 - 26.769477,-60.420041 -26.769432,-60.420594 - 26.770622,-60.420736 -26.770581,-60.420873 - 26.770913,-60.420763 -26.770944,-60.421099 - 26.77181,-60.420508 -26.772006,-60.414332 - 26.757678)))
3849	Arce	Chaco	Comandante Fernández	Presidencia Roque Sáenz Peña	(((-60.467166 -26.785646,-60.467495 - 26.785868,-60.467632 -26.78602,-60.467668 - 26.78614,-60.467748 -26.786271,-60.467908 - 26.786396,-60.467378 -26.786739,-60.467544 - 26.787229,-60.467275 -26.787311,-60.467452 - 26.787805,-60.46796 -26.787648,-60.468207 - 26.788341,-60.468367 -26.789162,-60.46763 - 26.789435,-60.46725 -26.788957,-60.466375 - 26.789275,-60.466603 -26.7898,-60.465981 - 26.790133,-60.466325 -26.790821,-60.466045 - 26.790935,-60.465685 -26.790193,-60.463781 - 26.79086,-60.463948 -26.79123,-60.463539 - 26.791361,-60.46338 -26.790984,-60.462641 - 26.789294,-60.464225 -26.788721,-60.463451 - 26.786951,-60.46559 -26.786197,-60.467166 - 26.785646)))



Handwritten signatures and initials.



Congreso de la Nación

13-PE-22  
OD 304  
554



3851	San Francisco	Chaco	Libertador General San Martín	General José de San Martín	((( -59.328063 -26.542708, -59.327081 -26.542574, -59.32654 -26.542607, -59.326282 -26.542672, -59.32628 -26.543555, -59.327904 -26.543579, -59.327937 -26.543488, -59.328162 -26.543123, -59.328063 -26.542708)))
3852	Quom	Chaco	Libertador General San Martín	General José de San Martín	((( -59.325956 -26.549352, -59.325704 -26.55059, -59.323552 -26.5506, -59.323182 -26.551147, -59.32301 -26.551641, -59.322667 -26.551636, -59.322694 -26.547989, -59.326317 -26.547986, -59.325956 -26.549352)))
3853	Chacra 31	Chaco	General Güemes	Juan José Castelli	((( -60.607564 -25.932633, -60.604776 -25.931409, -60.602994 -25.934908, -60.603754 -25.935224, -60.60506 -25.932633, -60.606093 -25.933074, -60.604747 -25.93566, -60.605708 -25.936025, -60.607564 -25.932633)))
3854	Diecinueve de Abril	Chaco	General Güemes	Juan José Castelli	((( -60.610768 -25.934031, -60.610308 -25.933819, -60.60987 -25.934646, -60.610314 -25.934839, -60.610768 -25.934031)))
3855	Quinta 24	Chaco	General Güemes	Juan José Castelli	((( -60.616268 -25.934384, -60.614041 -25.933415, -60.613141 -25.935005, -60.615372 -25.935995, -60.616268 -25.934384)))
3856	Quinta 55	Chaco	Maipú	Tres Isletas	((( -60.442352 -26.338807, -60.440109 -26.338538, -60.440273 -26.337858, -60.439946 -26.33782, -60.439701 -26.33775, -60.43918 -26.341748, -60.441839 -26.342095, -60.442352 -26.338807)))
3857	Quinta Martinez	Chaco	Maipú	Tres Isletas	((( -60.437915 -26.350383, -60.435233 -26.34994, -60.434911 -26.352094, -60.437529 -26.352402, -60.437915 -26.350383)))
3858	Barrio Sur	Chaco	Maipú	Tres Isletas	((( -60.432335 -26.352968, -60.431114 -26.353316, -60.431059 -26.353603, -60.42986 -26.353487, -60.430228 -26.351464, -60.432507 -26.351774, -60.432335 -26.352968)))
3859	Barrio Norte	Chaco	Maipú	Tres Isletas	((( -60.427554 -26.331447, -60.428275 -26.326602, -60.429105 -26.32134, -60.429905 -26.321412, -60.429661 -26.323062, -60.429038 -26.326726, -60.42899 -26.326723, -60.428621 -26.328877, -60.428279 -26.330826, -60.427933 -26.330789, -60.42782 -26.331483, -60.427554 -26.331447)))
3860	Quinta Herrera	Chaco	Maipú	Tres Isletas	((( -60.415129 -26.329096, -60.413896 -26.328946, -60.413734 -26.329953, -60.416216 -26.330295, -60.416299 -26.329753, -60.415054 -26.329596, -60.415129 -26.329096)))
3861	Quinta 104	Chaco	Maipú	Tres Isletas	((( -60.429783 -26.34622, -60.428549 -26.346104, -60.42816 -26.349075, -60.429327 -26.349263, -60.429783 -26.34622)))



Handwritten signatures and initials.



Congreso de la Nación

13-PE-22  
OD 304  
555



3868	Barrio Industrial	Formosa	Patifio	Las Lomitas	(((-60.611233 -24.692399,-60.612049 - 24.691663,-60.611244 -24.690955,-60.610116 - 24.691968,-60.607404 -24.690921,-60.603238 - 24.686045,-60.602908 -24.686607,-60.600463 - 24.690782,-60.600394 -24.690895,-60.600175 - 24.691415,-60.600026 -24.691882,-60.599597 - 24.693246,-60.599249 -24.694881,-60.598705 - 24.695711,-60.597253 -24.697634,-60.597298 - 24.697841,-60.601042 -24.695373,-60.602604 - 24.694731,-60.604033 -24.694494,-60.604031 - 24.694488,-60.60437 -24.694438,-60.605459 - 24.694362,-60.606536 -24.694416,-60.61181 - 24.69477,-60.613376 -24.694625,-60.615113 - 24.694229,-60.614559 -24.693683,-60.611233 - 24.692399)))
3869	Villa 49	Formosa	Pilcomayo	Clorinda	(((-57.757341 -25.287181,-57.757326 - 25.288385,-57.757201 -25.289165,-57.756599 - 25.290919,-57.757068 -25.291119,-57.757417 - 25.2912,-57.757421 -25.290077,-57.757502 - 25.288849,-57.757529 -25.28714,-57.757341 - 25.287181)))
3870	San Miguel	Misiones	San Ignacio	Hipólito Yrigoyen	(((-55.296668 -27.095907,-55.292407 - 27.094238,-55.292517 -27.096718,-55.294387 - 27.0969,-55.294421 -27.097835,-55.296587 - 27.097817,-55.296668 -27.095907)))
3871	Barrio Solar	Misiones	San Ignacio	Hipólito Yrigoyen	(((-55.267847 -27.07297,-55.268357 - 27.072837,-55.268642 -27.072735,-55.269066 - 27.072528,-55.268384 -27.071116,-55.267901 - 27.071293,-55.267797 -27.071784,-55.267854 - 27.071873,-55.267494 -27.07209,-55.267407 - 27.072165,-55.267847 -27.07297)))
3872	Barrio Nuevo	Misiones	San Ignacio	Jardin América	(((-55.229469 -27.050116,-55.228289 - 27.049935,-55.228092 -27.050009,-55.227879 - 27.050139,-55.227411 -27.049905,-55.227127 - 27.049869,-55.227135 -27.051425,-55.229106 - 27.0514,-55.229646 -27.051354,-55.229437 - 27.050671,-55.229469 -27.050116)))
3873	Barrio Los Cedros	Misiones	San Ignacio	Jardin América	(((-55.250431 -27.043843,-55.251113 - 27.042765,-55.250563 -27.04249,-55.251145 - 27.041558,-55.250632 -27.041308,-55.25064 - 27.041239,-55.251103 -27.040945,-55.251101 - 27.04062,-55.250929 -27.040259,-55.250613 - 27.040077,-55.250418 -27.040166,-55.250269 - 27.040335,-55.249967 -27.040221,-55.249049 - 27.039723,-55.248985 -27.039749,-55.248074 - 27.041199,-55.248501 -27.041443,-55.248484 - 27.041557,-55.247881 -27.0425,-55.247906 - 27.042556,-55.250352 -27.043832,-55.250431 - 27.043843)))
3874	Capilla 2	Misiones	San Ignacio	Jardin América	(((-55.227135 -27.029737,-55.229561 - 27.029802,-55.229669 -27.026515,-55.227101 - 27.026551,-55.227135 -27.029737)))
3875	Barrio San Martin	Misiones	San Ignacio	Jardin América	(((-55.232004 -27.032347,-55.229664 - 27.032277,-55.229593 -27.032393,-55.22959 - 27.034085,-55.229702 -27.034227,-55.230354 -



*[Handwritten signatures]*



Congreso de la Nación

13-PE-22  
OD 304  
556



					27.034202,-55.231631 -27.03472,-55.231817 - 27.03493,-55.232029 -27.034792,-55.232047 - 27.032444,-55.232004 -27.032347)))
3876	Barrio Timbosito	Misiones	San Ignacio	Jardín América	(((-55.239849 -27.052111,-55.239849 - 27.051132,-55.239353 -27.051063,-55.239329 - 27.0501,-55.238825 -27.050104,-55.238759 - 27.050145,-55.238756 -27.049983,-55.237773 - 27.04995,-55.237769 -27.050815,-55.23833 - 27.050815,-55.238334 -27.051132,-55.238638 - 27.051132,-55.238821 -27.051108,-55.238821 - 27.052111,-55.239849 -27.052111)))
3877	El Triunfo	Misiones	Iguazú	Puerto Esperanza	(((-54.621546 -26.035351,-54.616702 - 26.035039,-54.61648 -26.037243,-54.617119 - 26.037333,-54.619094 -26.037498,-54.621434 - 26.037653,-54.621546 -26.035351)))
3878	Bella Vista	Misiones	Iguazú	Puerto Esperanza	(((-54.62198 -26.031595,-54.621546 - 26.035351,-54.621515 -26.035979,-54.624049 - 26.03615,-54.624126 -26.036153,-54.624462 - 26.031775,-54.62198 -26.031595)))
3879	Ocho de Diciembre	Misiones	Iguazú	Puerto Esperanza	(((-54.621732 -26.02916,-54.621822 -26.02809,- 54.620287 -26.028056,-54.620203 -26.028095,- 54.620142 -26.029156,-54.620488 -26.029151,- 54.6212 -26.029227,-54.621635 -26.029252,- 54.621732 -26.02916)))
3880	Barrio Iprodha	Misiones	Libertador General San Martín	Puerto Rico	(((-55.037986 -26.80482,-55.03518 -26.804757,- 55.035164 -26.805687,-55.035658 -26.805737,- 55.036255 -26.805679,-55.038363 -26.805674,- 55.038389 -26.805119,-55.038237 -26.805002,- 55.037986 -26.80482)))
3881	Barrio Villa Alta	Misiones	Iguazú	Puerto Iguazú	(((-54.578046 -25.605243,-54.57833 - 25.605084,-54.578358 -25.605027,-54.578405 - 25.604992,-54.578444 -25.605001,-54.578976 - 25.604647,-54.579158 -25.604615,-54.57948 - 25.604572,-54.579401 -25.604381,-54.578983 - 25.604482,-54.578704 -25.604559,-54.578449 - 25.604734,-54.578221 -25.6049,-54.577982 - 25.605119,-54.578046 -25.605243)))
3882	Espacio Verde	Misiones	Leandro N. Alem	Leandro N Alem	(((-55.315804 -27.602157,-55.315057 - 27.602692,-55.314695 -27.603473,-55.313597 - 27.604208,-55.314058 -27.604763,-55.315807 - 27.603689,-55.315321 -27.603074,-55.316145 - 27.602549,-55.315804 -27.602157)))
3883	Veinte de Junio	Misiones	Leandro N. Alem	Leandro N Alem	(((-55.312185 -27.620646,-55.313391 - 27.623313,-55.313551 -27.623586,-55.314138 - 27.623381,-55.314805 -27.62308,-55.317148 - 27.625814,-55.31747 -27.625596,-55.312834 - 27.620285,-55.312185 -27.620646)))
3884	Espacio Verde	Misiones	Leandro N. Alem	Leandro N Alem	(((-55.295519 -27.624568,-55.295156 - 27.626038,-55.294777 -27.627123,-55.295112 - 27.62726,-55.295179 -27.627134,-55.295636 - 27.627304,-55.296167 -27.626417,-55.296904 -



*[Handwritten signatures]*





Congreso de la Nación

13-PE-22  
OD 304  
557



					27.62508,-55.295519 -27.624568)))
3885	Barrio Alfa	Misiones	Leandro N. Alem	Leandro N Alem	((( (-55.304221 -27.63035,-55.304117 -27.630492,-55.303786 -27.63126,-55.304664 -27.631561,-55.305184 -27.631542,-55.305931 -27.631764,-55.307464 -27.63096,-55.308355 -27.63041,-55.308271 -27.630245,-55.30796 -27.630321,-55.307954 -27.630017,-55.30769 -27.630034,-55.307686 -27.630338,-55.305428 -27.629072,-55.304441 -27.630474,-55.304221 -27.63035)))
3886	La Forestal	Misiones	Leandro N. Alem	Leandro N Alem	((( (-55.304582 -27.632641,-55.305856 -27.631742,-55.305184 -27.631542,-55.304664 -27.631561,-55.303786 -27.63126,-55.30375 -27.631315,-55.300125 -27.629888,-55.300156 -27.630871,-55.304582 -27.632641)),((-55.306346 -27.632878,-55.305951 -27.63325,-55.30627 -27.633389,-55.306262 -27.633487,-55.305532 -27.633947,-55.305785 -27.634237,-55.306355 -27.634008,-55.306438 -27.633498,-55.306546 -27.633464,-55.307087 -27.633697,-55.306974 -27.633986,-55.307427 -27.634194,-55.307739 -27.634176,-55.30772 -27.633735,-55.307888 -27.633678,-55.308025 -27.633672,-55.308229 -27.633762,-55.308995 -27.634455,-55.309026 -27.634583,-55.308898 -27.63515,-55.309448 -27.635371,-55.309753 -27.634914,-55.309696 -27.634709,-55.309041 -27.634348,-55.30907 -27.634198,-55.310187 -27.633451,-55.310179 -27.633101,-55.309676 -27.632843,-55.309496 -27.632922,-55.308307 -27.633701,-55.307595 -27.633288,-55.306346 -27.632878)))
3887	Sagrada Familia	Misiones	Leandro N. Alem	Leandro N Alem	((( (-55.341545 -27.617619,-55.341815 -27.617455,-55.341514 -27.617016,-55.342719 -27.616302,-55.342415 -27.615763,-55.341573 -27.614715,-55.340067 -27.615584,-55.340187 -27.615953,-55.340782 -27.616491,-55.340977 -27.616252,-55.340966 -27.615958,-55.341493 -27.616619,-55.341002 -27.616903,-55.341545 -27.617619)))
3888	Hintz	Misiones	Leandro N. Alem	Leandro N Alem	((( (-55.341923 -27.621092,-55.3423 -27.621615,-55.342092 -27.621773,-55.342296 -27.62196,-55.342781 -27.621727,-55.343007 -27.621801,-55.344173 -27.621116,-55.343882 -27.62074,-55.343692 -27.620511,-55.342773 -27.621004,-55.342596 -27.620746,-55.341923 -27.621092)))
3889	Barrio Tung Oil	Misiones	Leandro N. Alem	Leandro N Alem	((( (-55.320514 -27.588893,-55.320854 -27.588637,-55.320214 -27.587512,-55.319658 -27.586141,-55.319433 -27.584442,-55.319027 -27.584469,-55.319328 -27.587036,-55.319448 -27.587845,-55.320514 -27.588893)))
3890	Descamisados	Misiones	Apóstoles	Apóstoles	((( (-55.739329 -27.918416,-55.739628 -27.918566,-55.740513 -27.918718,-55.740935 -27.918243,-55.739829 -27.917853,-55.739446 -27.91814,-55.739329 -27.918416)))
3891	La Cantera	Misiones	Apóstoles	Apóstoles	((( (-55.741594 -27.895937,-55.737542 -



Handwritten signatures and initials.



Congreso de la Nación

13-PE-22  
OD 304  
558



					27.899287,-55.739683 -27.901168,-55.743566 - 27.897872,-55.741594 -27.895937)))
3892	Barrio Villa Tacuara	Misiones	Iguazú	Puerto Iguazú	((( -54.579392 -25.60433,-54.579256 - 25.604173,-54.579126 -25.604166,-54.578935 - 25.604238,-54.578717 -25.604295,-54.578565 - 25.604355,-54.577788 -25.604707,-54.577963 - 25.605067,-54.57772 -25.605182,-54.577651 - 25.605267,-54.577474 -25.605305,-54.577417 - 25.605175,-54.576915 -25.605654,-54.577161 - 25.606046,-54.577297 -25.606355,-54.577679 - 25.606331,-54.57762 -25.605889,-54.577633 - 25.605565,-54.577649 -25.605535,-54.577717 - 25.605495,-54.577846 -25.60553,-54.578027 - 25.605268,-54.577938 -25.605112,-54.577973 - 25.60508,-54.578211 -25.604872,-54.578698 - 25.604516,-54.579392 -25.60433)))
3893	Barrio San Lucas	Misiones	Iguazú	Puerto Iguazú	((( -54.585809 -25.622914,-54.586396 - 25.622644,-54.586722 -25.621885,-54.587029 - 25.621434,-54.587066 -25.620998,-54.586495 - 25.620765,-54.586091 -25.621209,-54.585674 - 25.621292,-54.585283 -25.621513,-54.585809 - 25.622914)))
3894	Barrio Alto Paraná	Misiones	Iguazú	Puerto Iguazú	((( -54.586112 -25.63523,-54.586079 -25.63522,- 54.585945 -25.635374,-54.585571 -25.635797,- 54.58432 -25.636667,-54.584541 -25.637037,- 54.585219 -25.636997,-54.585876 -25.63675,- 54.586087 -25.637095,-54.585616 -25.63765,- 54.585767 -25.638026,-54.586256 -25.638423,- 54.586359 -25.638864,-54.585281 -25.638756,- 54.585396 -25.639374,-54.585917 -25.639405,- 54.586029 -25.63987,-54.586747 -25.639847,- 54.586371 -25.638221,-54.586986 -25.637758,- 54.586596 -25.637144,-54.586247 -25.636775,- 54.585955 -25.63609,-54.586156 -25.635954,- 54.586331 -25.635539,-54.586112 -25.63523)))
3895	Barrio Catarata	Misiones	Iguazú	Puerto Iguazú	((( -54.586011 -25.623456,-54.587921 - 25.628616,-54.588463 -25.629728,-54.588285 - 25.631121,-54.588672 -25.632197,-54.588595 - 25.632529,-54.589412 -25.632758,-54.590844 - 25.631334,-54.590909 -25.628786,-54.591444 - 25.628269,-54.590693 -25.62769,-54.591362 - 25.626759,-54.59106 -25.626607,-54.591509 - 25.625506,-54.590688 -25.62511,-54.590172 - 25.624835,-54.589901 -25.624629,-54.588569 - 25.624034,-54.587571 -25.623704,-54.586011 - 25.623456)))
3896	Barrio Bicentenario	Misiones	Iguazú	Puerto Iguazú	((( -54.582712 -25.619957,-54.581136 - 25.623474,-54.580356 -25.6254,-54.582087 - 25.625811,-54.582748 -25.626349,-54.583946 - 25.625435,-54.586398 -25.624579,-54.58517 - 25.621407,-54.585101 -25.621221,-54.584192 - 25.620477,-54.582712 -25.619957)))
3897	Barrio Veinticinco de Mayo	Misiones	Iguazú	Puerto Iguazú	((( -54.585046 -25.633432,-54.586031 - 25.635185,-54.586173 -25.635246,-54.586456 - 25.635096,-54.586769 -25.635026,-54.586998 - 25.634865,-54.587541 -25.634584,-54.587746 - 25.63438,-54.587563 -25.634196,-54.587852 -



*[Handwritten signatures]*



Congreso de la Nación

13-PE-22  
OD 304  
559



					25.633907,-54.588095 -25.633668,-54.588553 - 25.632514,-54.588606 -25.632053,-54.588254 - 25.631092,-54.588422 -25.629663,-54.587969 - 25.628762,-54.586864 -25.629682,-54.586329 - 25.630039,-54.584352 -25.630715,-54.584709 - 25.631462,-54.584219 -25.631682,-54.585046 - 25.633432))))
3898	Barrio Libertad	Misiones	Iguazú	Puerto Iguazú	((( (-54.585989 -25.608194,-54.58496 - 25.608331,-54.585035 -25.60891,-54.585129 - 25.609464,-54.585273 -25.610085,-54.585626 - 25.610714,-54.585617 -25.610796,-54.585976 - 25.611584,-54.585892 -25.612102,-54.585657 - 25.61233,-54.58631 -25.613869,-54.587539 - 25.614372,-54.588298 -25.613632,-54.587081 - 25.612894,-54.587409 -25.612374,-54.587657 - 25.61193,-54.586524 -25.60885,-54.585989 - 25.608194))))
3899	Barrio Santa Rosa	Misiones	Iguazú	Puerto Iguazú	((( (-54.591544 -25.625736,-54.592918 - 25.626377,-54.593111 -25.625886,-54.592488 - 25.624873,-54.592323 -25.624768,-54.592126 - 25.625196,-54.591826 -25.625091,-54.591544 - 25.625736))))
3900	Barrio Malvinas	Misiones	Iguazú	Puerto Iguazú	((( (-54.564285 -25.609961,-54.565345 - 25.61064,-54.567303 -25.61004,-54.567114 - 25.609796,-54.566817 -25.609259,-54.565553 - 25.608981,-54.564285 -25.609961))))
3901	Almirante Brown	Misiones	Iguazú	Puerto Iguazú	((( (-54.587468 -25.605165,-54.586953 - 25.609594,-54.588288 -25.609375,-54.588386 - 25.609243,-54.588452 -25.607578,-54.588531 - 25.6069,-54.588639 -25.606494,-54.588791 - 25.605288,-54.587468 -25.605165))))
3902	Alto Paraná	Misiones	Iguazú	Puerto Iguazú	((( (-54.581917 -25.643232,-54.581596 - 25.643616,-54.579611 -25.642286,-54.578876 - 25.643226,-54.578894 -25.643837,-54.578666 - 25.645349,-54.579155 -25.646125,-54.581064 - 25.647228,-54.582561 -25.647223,-54.582795 - 25.645944,-54.583216 -25.645964,-54.583375 - 25.645484,-54.583229 -25.643994,-54.582647 - 25.643866,-54.582639 -25.643656,-54.581917 - 25.643232))))
3903	Barrio Hermoso	Misiones	Iguazú	Puerto Iguazú	((( (-54.562284 -25.62953,-54.561484 - 25.628809,-54.560863 -25.629404,-54.56008 - 25.628786,-54.559767 -25.628089,-54.558947 - 25.627929,-54.559402 -25.62881,-54.559401 - 25.629119,-54.559197 -25.629275,-54.559214 - 25.629534,-54.559288 -25.630022,-54.559518 - 25.630324,-54.559749 -25.630542,-54.560101 - 25.630585,-54.560663 -25.62991,-54.561645 - 25.629691,-54.562029 -25.629422,-54.562515 - 25.630001,-54.561935 -25.630572,-54.561753 - 25.630782,-54.562031 -25.631062,-54.563023 - 25.63113,-54.564084 -25.63095,-54.564857 - 25.630814,-54.565075 -25.630214,-54.564033 - 25.6303,-54.563289 -25.630273,-54.563054 - 25.630089,-54.563841 -25.629607,-54.564184 - 25.629366,-54.564434 -25.629198,-54.564241 - 25.628945,-54.563882 -25.628843,-54.563508 -



*[Handwritten signatures and initials]*



Congreso de la Nación

13-PE-22  
OD 304  
560



					25.628739,-54.562284 -25.62953)))
3904	Unión	Misiones	Iguazú	Puerto Iguazú	((( -54.576317 -25.621018,-54.576083 - 25.622112,-54.57612 -25.622688,-54.577173 - 25.62514,-54.578643 -25.62463,-54.580586 - 25.62467,-54.581167 -25.623272,-54.580984 - 25.623071,-54.581119 -25.621974,-54.576317 - 25.621018)))
3905	Cardenas	Misiones	Iguazú	Colonia Wanda	((( -54.602951 -25.963735,-54.603347 - 25.963583,-54.603157 -25.962684,-54.603342 - 25.96216,-54.603316 -25.962011,-54.603615 - 25.960953,-54.603456 -25.960949,-54.603462 - 25.96063,-54.603238 -25.960107,-54.602744 - 25.95969,-54.602281 -25.959053,-54.602029 - 25.959193,-54.60231 -25.959582,-54.602059 - 25.959614,-54.600719 -25.959831,-54.599863 - 25.959812,-54.599116 -25.959922,-54.598901 - 25.960165,-54.599061 -25.960224,-54.601661 - 25.963802,-54.6029 -25.965507,-54.60306 - 25.965582,-54.603345 -25.965537,-54.60351 - 25.965469,-54.603636 -25.965395,-54.603728 - 25.96527,-54.603642 -25.964715,-54.603159 - 25.964845,-54.603036 -25.964406,-54.603027 - 25.96404,-54.602951 -25.963735)))
3906	Puerto Wanda	Misiones	Iguazú	Colonia Wanda	((( -54.6029 -25.965507,-54.599061 -25.960224,- 54.598901 -25.960165,-54.595338 -25.958888,- 54.595205 -25.959015,-54.59394 -25.964263,- 54.595472 -25.964175,-54.59562 -25.966365,- 54.59769 -25.966164,-54.597728 -25.966506,- 54.600245 -25.966222,-54.600883 -25.96628,- 54.600852 -25.965836,-54.601511 -25.965808,- 54.60272 -25.965643,-54.6029 -25.965507)))
3907	San José Obrero	Misiones	Iguazú	Colonia Wanda	((( -54.597445 -25.966233,-54.593381 - 25.966664,-54.595229 -25.970592,-54.598141 - 25.970409,-54.597445 -25.966233)))
3908	Barrio San Francisco	Misiones	Iguazú	Colonia Wanda	((( -54.585207 -25.986755,-54.587667 - 25.987382,-54.589153 -25.982179,-54.588953 - 25.979933,-54.587197 -25.979224,-54.585207 - 25.986755)))
3909	Barrio Arroyito	Misiones	Iguazú	Puerto Esperanza	((( -54.595427 -25.999241,-54.601972 -25.9989,- 54.601886 -25.994948,-54.59844 -25.995114,- 54.595395 -25.995318,-54.595427 -25.999241)))
3910	Barrio Bergue	Misiones	Iguazú	Puerto Esperanza	((( -54.600879 -26.003406,-54.60307 -26.00328,- 54.602975 -26.002566,-54.601759 -26.002596,- 54.601758 -26.003136,-54.600869 -26.00314,- 54.600879 -26.003406)))
3911	Barrio Rolón Varga	Misiones	Iguazú	Puerto Esperanza	((( -54.584474 -25.999468,-54.584554 - 26.000059,-54.58475 -26.000802,-54.585295 - 26.001191,-54.58527 -26.001479,-54.584574 - 26.001527,-54.584617 -26.002184,-54.585332 - 26.002178,-54.585429 -26.003306,-54.585946 - 26.003279,-54.585764 -26.001572,-54.586431 - 26.002089,-54.586468 -26.001988,-54.586491 - 26.000051,-54.585787 -26.00005,-54.585804 -



Handwritten signatures and initials.



Congreso de la Nación

13-PE-22  
OD 304  
561



					25.999388,-54.585918 -25.999373,-54.586165 - 25.998989,-54.586402 -25.998764,-54.587296 - 25.996924,-54.587534 -25.995804,-54.584799 - 25.995975,-54.584807 -25.99626,-54.584878 - 25.99626,-54.584908 -25.996837,-54.584796 - 25.996845,-54.584862 -25.99776,-54.585466 - 25.997726,-54.585482 -25.998196,-54.584867 - 25.998231,-54.58495 -25.999425,-54.584474 - 25.999468)))
3912	Barrio Nueva Argentina	Misiones	Iguazú	Colonia Wanda	(((-54.577843 -25.972295,-54.576184 - 25.972448,-54.576236 -25.972567,-54.576481 - 25.972693,-54.574692 -25.973011,-54.573874 - 25.972868,-54.573476 -25.973128,-54.571621 - 25.973194,-54.571441 -25.973292,-54.571641 - 25.973798,-54.57251 -25.97382,-54.573949 - 25.973725,-54.575026 -25.973424,-54.575536 - 25.973318,-54.577035 -25.973592,-54.578058 - 25.9734,-54.577843 -25.972295)))
3913	Barrio Cantera	Misiones	Iguazú	Colonia Wanda	(((-54.584284 -25.96908,-54.583691 - 25.969495,-54.583849 -25.970358,-54.584059 - 25.970877,-54.584932 -25.971681,-54.585788 - 25.970744,-54.58491 -25.96988,-54.584284 - 25.96908)))
3914	Barrio Kallsten	Misiones	Iguazú	Colonia Wanda	(((-54.590633 -25.963461,-54.588262 - 25.963602,-54.588286 -25.965213,-54.587881 - 25.965333,-54.587925 -25.965747,-54.588175 - 25.965765,-54.588208 -25.966282,-54.587974 - 25.966666,-54.588213 -25.967645,-54.589074 - 25.967291,-54.5899 -25.966907,-54.590966 - 25.96675,-54.590633 -25.963461)))
3915	Barrio Piedra Preciosa	Misiones	Iguazú	Colonia Wanda	(((-54.586765 -25.961411,-54.587843 - 25.961227,-54.587552 -25.960302,-54.587324 - 25.960345,-54.587279 -25.960073,-54.587124 - 25.960125,-54.587205 -25.960429,-54.587099 - 25.960656,-54.586778 -25.96095,-54.586765 - 25.961411)))
3916	Barrio San José Obrero Ex Tacuaral	Misiones	Iguazú	Colonia Wanda	(((-54.599603 -25.973696,-54.599664 - 25.975914,-54.604453 -25.975671,-54.604369 - 25.974527,-54.603033 -25.974568,-54.60293 - 25.973655,-54.599603 -25.973696)))
3917	Veintiseis de Octubre	Misiones	Iguazú	Puerto Libertad	(((-54.591081 -25.914287,-54.591004 - 25.91391,-54.589477 -25.914048,-54.589291 - 25.914165,-54.589206 -25.914847,-54.589374 - 25.915921,-54.589833 -25.915878,-54.58994 - 25.916962,-54.59029 -25.916946,-54.590283 - 25.916746,-54.590605 -25.916673,-54.590533 - 25.915691,-54.591194 -25.915607,-54.591183 - 25.914911,-54.591081 -25.914287)))
3918	Barrio San Miguel	Misiones	San Pedro	San Pedro	(((-54.09592 -26.617014,-54.094427 - 26.618779,-54.095425 -26.619345,-54.096033 - 26.617724,-54.096476 -26.617102,-54.097791 - 26.615439,-54.098085 -26.615067,-54.097453 - 26.614548,-54.097112 -26.615105,-54.09649 - 26.614284,-54.095856 -26.613623,-54.094995 - 26.61304,-54.093414 -26.612324,-54.092091 -



*[Handwritten signatures and initials]*



Congreso de la Nación

13-PE-22  
OD 304  
562



					26.611696,-54.090644 -26.611312,-54.089098 - 26.610958,-54.088716 -26.611066,-54.091021 - 26.612006,-54.09431 -26.613331,-54.096022 - 26.61464,-54.095003 -26.616011,-54.09592 - 26.617014)))
3919	Barrio Los Bomberos	Misiones	San Pedro	San Pedro	((( -54.112655 -26.620459,-54.111976 - 26.620718,-54.112244 -26.621286,-54.112345 - 26.621252,-54.112547 -26.621646,-54.113077 - 26.621407,-54.112655 -26.620459)))
3920	Barrio Hirrazaba	Misiones	San Pedro	San Pedro	((( -54.091816 -26.630024,-54.092868 - 26.628609,-54.093516 -26.628965,-54.09419 - 26.628022,-54.091778 -26.6265,-54.089734 - 26.629173,-54.090099 -26.629497,-54.089455 - 26.630216,-54.090109 -26.630416,-54.090245 - 26.630267,-54.0904 -26.630372,-54.091408 - 26.629851,-54.091816 -26.630024)))
3921	Zona Industrial	Misiones	San Pedro	San Pedro	((( -54.10983 -26.612849,-54.110221 - 26.612052,-54.111071 -26.611392,-54.111549 - 26.611006,-54.110118 -26.609239,-54.109246 - 26.60806,-54.108404 -26.608817,-54.108683 - 26.60914,-54.107262 -26.610306,-54.107906 - 26.610985,-54.108951 -26.611736,-54.10983 - 26.612849)))
3922	Barrio Santa Rosa	Misiones	San Pedro	San Pedro	((( -54.115307 -26.617915,-54.112827 - 26.616374,-54.111356 -26.614701,-54.110014 - 26.613087,-54.10983 -26.612849,-54.108951 - 26.611736,-54.107906 -26.610985,-54.107262 - 26.610306,-54.106984 -26.610095,-54.10674 - 26.610151,-54.106631 -26.610308,-54.106728 - 26.610488,-54.106919 -26.61071,-54.1072 - 26.611068,-54.107744 -26.61149,-54.108133 - 26.611812,-54.108282 -26.612113,-54.108468 - 26.612816,-54.108909 -26.613762,-54.109356 - 26.614466,-54.109386 -26.614641,-54.108982 - 26.615184,-54.110673 -26.616203,-54.111401 - 26.617101,-54.110916 -26.617767,-54.111888 - 26.618307,-54.115209 -26.620343,-54.115394 - 26.620089,-54.114573 -26.619396,-54.114758 - 26.619152,-54.114562 -26.618965,-54.114891 - 26.618523,-54.115307 -26.617915)))
3923	Barrio San Francisco	Misiones	San Pedro	San Pedro	((( -54.11628 -26.621143,-54.116456 - 26.620267,-54.116511 -26.620115,-54.116636 - 26.619879,-54.116586 -26.619812,-54.116332 - 26.619694,-54.116325 -26.619897,-54.116208 - 26.620106,-54.116215 -26.620419,-54.116004 - 26.621072,-54.11628 -26.621143)))
3924	Barrio Emsa	Misiones	San Pedro	San Pedro	((( -54.108793 -26.627319,-54.109078 - 26.627376,-54.109099 -26.627383,-54.109149 - 26.627739,-54.109624 -26.627784,-54.109677 - 26.62796,-54.109661 -26.628061,-54.109312 - 26.628595,-54.108611 -26.628118,-54.108771 - 26.627765,-54.108739 -26.62738,-54.108793 - 26.627319)))
3925	Barrio Punta Cancha	Misiones	San Pedro	San Pedro	((( -54.099737 -26.617041,-54.099993 - 26.616716,-54.098729 -26.615743,-54.098644 -



*[Handwritten signatures and initials]*



Congreso de la Nación

13-PE-22  
OD 304  
563

					26.615728,-54.098583 -26.615753,-54.098526 - 26.615789,-54.098215 -26.616118,-54.097957 - 26.615954,-54.097618 -26.615684,-54.096753 - 26.616798,-54.096403 -26.617914,-54.096702 - 26.618008,-54.097259 -26.617097,-54.097702 - 26.616604,-54.098 -26.616622,-54.098837 - 26.617124,-54.099332 -26.617555,-54.100313 - 26.617755,-54.100414 -26.617355,-54.100158 - 26.617313,-54.099955 -26.617226,-54.099737 - 26.617041)))
3926	Barrio Municipal	Misiones	Cainguás	Aristóbulo Del Valle	(((-54.902942 -27.086999,-54.904093 - 27.086225,-54.902752 -27.085367,-54.902135 - 27.084998,-54.902101 -27.084266,-54.901031 - 27.083913,-54.900686 -27.084404,-54.900337 - 27.085182,-54.900283 -27.085898,-54.901343 - 27.085702,-54.90195 -27.085798,-54.902257 - 27.085791,-54.902697 -27.086243,-54.90285 - 27.086552,-54.90281 -27.086694,-54.902797 - 27.086807,-54.902942 -27.086999)))
3927	Barrio Maná	Misiones	Cainguás	Aristóbulo Del Valle	(((-54.836739 -27.089306,-54.836723 - 27.089773,-54.837227 -27.090963,-54.83748 - 27.091871,-54.837841 -27.092099,-54.83823 - 27.092066,-54.838202 -27.089742,-54.838188 - 27.089349,-54.837441 -27.089393,-54.836739 - 27.089306)))
3928	Barrio Nuevo	Misiones	Cainguás	Aristóbulo Del Valle	(((-54.833181 -27.096798,-54.834614 - 27.095073,-54.834453 -27.093917,-54.833644 - 27.094262,-54.833617 -27.094231,-54.833036 - 27.094354,-54.832967 -27.0946,-54.832788 - 27.094635,-54.832746 -27.095138,-54.832228 - 27.09637,-54.833181 -27.096798)))
3929	Barrio Norte	Misiones	Cainguás	Aristóbulo Del Valle	(((-54.895188 -27.089834,-54.896332 - 27.088303,-54.896231 -27.088263,-54.895889 - 27.088627,-54.895409 -27.089107,-54.894971 - 27.089568,-54.895188 -27.089834)))
3930	San Maritano	Misiones	Cainguás	Aristóbulo Del Valle	(((-54.892073 -27.111069,-54.891829 - 27.111257,-54.891732 -27.111511,-54.891778 - 27.111589,-54.891736 -27.111708,-54.891855 - 27.111924,-54.891885 -27.11201,-54.891884 - 27.112156,-54.891786 -27.112246,-54.891758 - 27.11239,-54.891798 -27.112629,-54.891735 - 27.112769,-54.891599 -27.112747,-54.891538 - 27.112798,-54.891593 -27.11292,-54.891474 - 27.11304,-54.891513 -27.113149,-54.891513 - 27.113201,-54.891358 -27.113271,-54.891399 - 27.113417,-54.89122 -27.113681,-54.891564 - 27.11388,-54.892594 -27.112535,-54.892365 - 27.111918,-54.892345 -27.11169,-54.892349 - 27.111587,-54.892604 -27.111071,-54.892889 - 27.110667,-54.893202 -27.110071,-54.893312 - 27.109796,-54.893179 -27.109732,-54.893071 - 27.109814,-54.893011 -27.109909,-54.892995 - 27.110003,-54.89255 -27.110327,-54.892313 - 27.110538,-54.8923 -27.110609,-54.892295 - 27.11077,-54.892236 -27.110847,-54.89217 - 27.110849,-54.892108 -27.110937,-54.892073 - 27.111069)))



*J. CL*  
*[Handwritten signatures]*



Congreso de la Nación

13-PE-22  
OD 304  
564



3931	Barrio Unido	Misiones	Cainguás	Aristóbulo Del Valle	(((--54.891875 -27.110597,-54.892129 - 27.110763,-54.89217 -27.110849,-54.892108 - 27.110937,-54.892073 -27.111069,-54.891829 - 27.111257,-54.891732 -27.111511,-54.891778 - 27.111589,-54.891736 -27.111708,-54.891855 - 27.111924,-54.891885 -27.11201,-54.891884 - 27.112156,-54.891786 -27.112246,-54.891758 - 27.11239,-54.891798 -27.112629,-54.891735 - 27.112769,-54.891599 -27.112747,-54.891538 - 27.112798,-54.891593 -27.11292,-54.891474 - 27.11304,-54.891513 -27.113149,-54.891513 - 27.113201,-54.891358 -27.113271,-54.891399 - 27.113417,-54.89122 -27.113681,-54.890721 - 27.113392,-54.890909 -27.113115,-54.890723 - 27.113,-54.890899 -27.112745,-54.890798 - 27.112679,-54.891208 -27.112096,-54.891207 - 27.11199,-54.891511 -27.111588,-54.891084 - 27.111342,-54.891061 -27.111271,-54.890878 - 27.111151,-54.891251 -27.110702,-54.891333 - 27.110756,-54.891615 -27.110441,-54.891875 - 27.110597)))
3932	Barrio YPF	Misiones	Cainguás	Aristóbulo Del Valle	(((--54.909802 -27.111451,-54.910464 - 27.110956,-54.910464 -27.11012,-54.910268 - 27.10955,-54.909039 -27.109929,-54.909802 - 27.111451)))
3933	Villa Orta	Misiones	Cainguás	Aristóbulo Del Valle	(((--54.901773 -27.097673,-54.901869 -27.0976,- 54.902072 -27.097216,-54.902226 -27.096803,- 54.902313 -27.096344,-54.900866 -27.09613,- 54.900848 -27.096346,-54.900905 -27.096403,- 54.900881 -27.096739,-54.901117 -27.097214,- 54.901082 -27.097367,-54.901106 -27.097441,- 54.901773 -27.097673)))
3934	Barrio Milagros	Misiones	Cainguás	Aristóbulo Del Valle	(((--54.889402 -27.097966,-54.890831 - 27.098874,-54.891162 -27.098374,-54.891394 - 27.097949,-54.891228 -27.097692,-54.891355 - 27.097509,-54.891405 -27.097257,-54.891075 - 27.096974,-54.891297 -27.096697,-54.891463 - 27.096333,-54.890744 -27.096014,-54.890363 - 27.095625,-54.889768 -27.095592,-54.889508 - 27.095997,-54.889842 -27.09623,-54.889632 - 27.096545,-54.889103 -27.097258,-54.889237 - 27.097361,-54.889556 -27.097628,-54.889402 - 27.097966)))
3935	Szczensny	Misiones	Apóstoles	Apóstoles	(((--55.773398 -27.923929,-55.769811 - 27.927052,-55.766141 -27.923841,-55.76919 - 27.921027,-55.769039 -27.920878,-55.76942 - 27.920498,-55.773398 -27.923929),(-55.770258 - 27.924504,-55.769475 -27.925227,-55.769841 - 27.925562,-55.770627 -27.924861,-55.770258 - 27.924504)))
3936	Santa Cecilia	Misiones	Candelaria	Candelaria	(((--55.733859 -27.457897,-55.730185 - 27.458297,-55.730545 -27.461185,-55.730823 - 27.461547,-55.731245 -27.461506,-55.731235 - 27.461027,-55.734212 -27.460789,-55.733859 - 27.457897)))
3937	Barrio San Jorge	Misiones	Candelaria	Candelaria	(((--55.737124 -27.470158,-55.735612 - 27.470277,-55.735376 -27.468321,-55.736899 -



*[Handwritten signatures and initials]*





Congreso de la Nación

13-PE-22  
OD 304  
565



					27.468212,-55.736775 -27.466969,-55.73653 - 27.466991,-55.736213 -27.465072,-55.73646 - 27.465055,-55.736439 -27.464828,-55.736393 - 27.464782,-55.73458 -27.464952,-55.735237 - 27.470635,-55.737138 -27.470406,-55.737124 - 27.470158)))
3938	Lote Agrícola N5	Misiones	Candelaria	Candelaria	(((55.738113 -27.449752,-55.735973 - 27.449978,-55.735801 -27.451359,-55.735433 - 27.451971,-55.734746 -27.45214,-55.734886 - 27.45316,-55.733613 -27.453279,-55.733815 - 27.455024,-55.736603 -27.45474,-55.73645 - 27.453459,-55.736887 -27.453404,-55.736823 - 27.453023,-55.738429 -27.45284,-55.738113 - 27.449752)))
3939	Belgrano	Misiones	Candelaria	Candelaria	(((55.749057 -27.451978,-55.748913 - 27.450952,-55.747359 -27.45111,-55.747332 - 27.450983,-55.746055 -27.451149,-55.746085 - 27.451541,-55.746182 -27.45204,-55.746331 - 27.452412,-55.747587 -27.452265,-55.747567 - 27.452155,-55.749057 -27.451978)))
3940	Padre Mujica	Misiones	Candelaria	Candelaria	(((55.74683 -27.480931,-55.746863 -27.48071,- 55.746834 -27.480254,-55.746754 -27.479657,- 55.745747 -27.479728,-55.745791 -27.480398,- 55.743163 -27.480668,-55.743169 -27.481053,- 55.744526 -27.480858,-55.744767 -27.480703,- 55.74626 -27.480542,-55.746321 -27.480788,- 55.746604 -27.480764,-55.746564 -27.481077,- 55.746503 -27.481275,-55.746502 -27.481352,- 55.746423 -27.481478,-55.746713 -27.481634,- 55.746903 -27.48138,-55.746944 -27.481056,- 55.746824 -27.481046,-55.74683 -27.480931)))
3941	Barrio Palomar	Misiones	Montecarlo	Montecarlo	(((54.745287 -26.58699,-54.747206 - 26.586959,-54.747354 -26.580141,-54.745415 - 26.580155,-54.745386 -26.581722,-54.745483 - 26.581842,-54.745287 -26.58699)))
3942	Vista Alegre	Misiones	Montecarlo	Montecarlo	(((54.760065 -26.559483,-54.760836 - 26.559558,-54.761422 -26.55958,-54.76141 - 26.559026,-54.760882 -26.559,-54.760667 - 26.558944,-54.760566 -26.558826,-54.760364 - 26.558806,-54.760313 -26.559002,-54.760103 - 26.559052,-54.760065 -26.559483)))
3943	Barrio La Tira del Arroyo	Misiones	Montecarlo	Montecarlo	(((54.769821 -26.572372,-54.769915 - 26.572315,-54.769831 -26.571952,-54.769382 - 26.572036,-54.769066 -26.572096,-54.768891 - 26.57213,-54.768387 -26.572231,-54.76805 - 26.572299,-54.767742 -26.572361,-54.767534 - 26.572404,-54.767406 -26.572443,-54.767122 - 26.572464,-54.766764 -26.572447,-54.766751 - 26.572669,-54.766769 -26.572901,-54.766772 - 26.573026,-54.766953 -26.573035,-54.766962 - 26.572977,-54.767365 -26.572872,-54.767486 - 26.572797,-54.76752 -26.57271,-54.768341 - 26.572571,-54.768476 -26.57257,-54.768568 - 26.572605,-54.768672 -26.572829,-54.768977 - 26.572818,-54.769181 -26.572489,-54.769821 - 26.572372)))



*[Handwritten signatures and initials]*



Congreso de la Nación

13-PE-22  
OD 304  
566



3944	Barrio Martin Fierro	Misiones	Montecarlo	Montecarlo	(((-54.763838 -26.572602,-54.762979 -26.572594,-54.762968 -26.573792,-54.763986 -26.573954,-54.763838 -26.572602)))
3945	Barrio Palmar	Misiones	Montecarlo	Montecarlo	(((-54.747375 -26.579839,-54.747693 -26.578805,-54.748145 -26.57863,-54.74805 -26.578053,-54.747486 -26.578168,-54.747372 -26.57817,-54.74718 -26.57822,-54.746639 -26.578721,-54.746125 -26.578914,-54.746089 -26.579484,-54.746688 -26.579425,-54.746713 -26.579852,-54.747375 -26.579839)))
3946	San Cayetano	Misiones	Candelaria	Candelaria	(((-55.735544 -27.473092,-55.736826 -27.472941,-55.736925 -27.474045,-55.739199 -27.473819,-55.739419 -27.476353,-55.733806 -27.476819,-55.733598 -27.474785,-55.735722 -27.474651,-55.735641 -27.474024,-55.735544 -27.473092)))
3947	Barrio Retiro	Misiones	Montecarlo	Montecarlo	(((-54.779905 -26.564759,-54.779641 -26.565107,-54.779754 -26.565183,-54.779935 -26.565292,-54.780107 -26.565309,-54.780266 -26.565326,-54.7805 -26.565091,-54.780563 -26.564883,-54.780852 -26.564533,-54.780971 -26.564351,-54.780717 -26.564188,-54.780581 -26.564103,-54.780254 -26.564417,-54.780093 -26.564583,-54.779905 -26.564759)))
3948	Malvinas 6	Misiones	Montecarlo	Montecarlo	(((-54.772935 -26.577376,-54.771892 -26.579395,-54.773279 -26.579997,-54.772985 -26.579536,-54.774101 -26.579113,-54.772935 -26.577376)))
3949	Dos de Abril	Neuquén	Huiliches	Junín De Los Andes	(((-71.075334 -39.956976,-71.074766 -39.95707,-71.074955 -39.957438,-71.07487 -39.957504,-71.074909 -39.957613,-71.075026 -39.957603,-71.07521 -39.958227,-71.075452 -39.958371,-71.075872 -39.958451,-71.075334 -39.956976)))
3950	Toscablanca	Neuquén	Huiliches	Junín De Los Andes	(((-71.079185 -39.960605,-71.078651 -39.960727,-71.078651 -39.960793,-71.078739 -39.961007,-71.079017 -39.96148,-71.079039 -39.962136,-71.078936 -39.962411,-71.078967 -39.962444,-71.079492 -39.962481,-71.079526 -39.962418,-71.079339 -39.961283,-71.079185 -39.960605)))
3951	Jardines del Parque	Neuquén	Lácar	San Martín De Los Andes	(((-71.348244 -40.150803,-71.347984 -40.151215,-71.347954 -40.151194,-71.347643 -40.151577,-71.347712 -40.151593,-71.348301 -40.151326,-71.348641 -40.150956,-71.348576 -40.150852,-71.348369 -40.150854,-71.348244 -40.150803)))
3952	Barrio Parque Sur	Neuquén	Lácar	San Martín De Los Andes	(((-71.354199 -40.14815,-71.353971 -40.148145,-71.353869 -40.148066,-71.353847 -40.147967,-71.353842 -40.147896,-71.353714 -40.147853,-71.353601 -40.147813,-71.353634 -40.1476,-71.353806 -40.147628,-71.353872 -40.147564,-71.354188 -40.147604,-71.354201 -



Handwritten signatures and initials.



Congreso de la Nación

13-PE-22  
OD 304  
567



					40.147569,-71.354757 -40.147614,-71.354768 - 40.147534,-71.355912 -40.147863,-71.355736 - 40.148088,-71.355315 -40.148019,-71.355019 - 40.147957,-71.354778 -40.147967,-71.354773 - 40.148009,-71.354536 -40.147987,-71.354212 - 40.147958,-71.354199 -40.14815)))
3953	Esperanza Arriba	Neuquén	Lácar	San Martín De Los Andes	((( -71.355736 -40.148088,-71.355315 - 40.148019,-71.355228 -40.14826,-71.355628 - 40.148418,-71.355761 -40.148186,-71.356015 - 40.148241,-71.35668 -40.148248,-71.35696 - 40.148097,-71.356956 -40.147971,-71.356644 - 40.147903,-71.355912 -40.147863,-71.355736 - 40.148088)))
3954	Balcones de La Vega	Neuquén	Lácar	San Martín De Los Andes	((( -71.248629 -40.129195,-71.24845 - 40.129139,-71.248334 -40.129087,-71.247911 - 40.129419,-71.247648 -40.129612,-71.246726 - 40.129612,-71.246726 -40.129563,-71.246882 - 40.129505,-71.246858 -40.129387,-71.246782 - 40.129319,-71.247098 -40.129108,-71.247083 - 40.129082,-71.24723 -40.129002,-71.247437 - 40.129129,-71.247513 -40.129082,-71.247447 - 40.129014,-71.247918 -40.128677,-71.248501 - 40.129085,-71.248641 -40.129129,-71.248768 - 40.129037,-71.24871 -40.128992,-71.248795 - 40.128926,-71.248864 -40.128966,-71.248942 - 40.128898,-71.248921 -40.12888,-71.249048 - 40.128783,-71.249118 -40.128841,-71.248629 - 40.129195)))
3955	Libertad	Neuquén	Pehuénches	Rincón De Los Sauces	((( -68.938172 -37.392166,-68.937612 - 37.392252,-68.938762 -37.394958,-68.939124 - 37.394797,-68.938172 -37.392166)))
3956	Sin Nombre	Neuquén	Pehuénches	Rincón De Los Sauces	((( -68.931786 -37.406895,-68.930368 - 37.406724,-68.930117 -37.406652,-68.929646 - 37.406388,-68.929145 -37.406657,-68.929081 - 37.406615,-68.929342 -37.406803,-68.929926 - 37.407061,-68.93096 -37.407284,-68.93128 - 37.407306,-68.931541 -37.407272,-68.931786 - 37.406895)))
3957	Barditas	Neuquén	Zapala	Zapala	((( -70.064579 -38.884971,-70.063241 - 38.884245,-70.063004 -38.884539,-70.064354 - 38.885155,-70.064579 -38.884971)))
3958	Aire Bajo Sección 15	Neuquén	Zapala	Zapala	((( -70.084617 -38.905798,-70.082591 - 38.905377,-70.082442 -38.905742,-70.08111 - 38.905627,-70.080583 -38.906145,-70.082427 - 38.906726,-70.08393 -38.907059,-70.084617 - 38.905798)))
3959	Las Vías	Neuquén	Zapala	Zapala	((( -70.064845 -38.907061,-70.064151 - 38.906725,-70.064027 -38.906883,-70.064709 - 38.907213,-70.064845 -38.907061)),((-70.065426 -38.907936,-70.063474 -38.906974,-70.063062 - 38.906916,-70.062808 -38.907225,-70.065141 - 38.908322,-70.065426 -38.907936)))
3960	Bella Vista	Neuquén	Zapala	Zapala	((( -70.074619 -38.886154,-70.077393 -



Handwritten signatures and initials.




Congreso de la Nación

13-PE-22  
OD 304  
568



					38.886227,-70.077695 -38.884029,-70.074605 - 38.883846,-70.074564 -38.884778,-70.071661 - 38.884588,-70.071604 -38.88486,-70.070715 - 38.884475,-70.071339 -38.883615,-70.070685 - 38.8833,-70.071968 -38.881629,-70.071189 - 38.881334,-70.070017 -38.882978,-70.069362 - 38.882662,-70.0687 -38.883497,-70.066665 - 38.882604,-70.066101 -38.883505,-70.064975 - 38.883003,-70.064584 -38.883529,-70.064238 - 38.88336,-70.063865 -38.88386,-70.066342 - 38.885071,-70.066693 -38.884532,-70.066916 - 38.884631,-70.067339 -38.884089,-70.070707 - 38.885676,-70.070296 -38.886216,-70.070878 - 38.886487,-70.074572 -38.886755,-70.074619 - 38.886154)))
3961	Toma Colonia Maipú	Neuquén	Lácar	San Martín De Los Andes	((((-71.316007 -40.153801,-71.315012 - 40.153102,-71.314585 -40.153453,-71.316216 - 40.154848,-71.316244 -40.155011,-71.316641 - 40.155278,-71.316807 -40.155039,-71.316743 - 40.154757,-71.316801 -40.154621,-71.317028 - 40.154368,-71.316007 -40.153801)))
3962	La Isla	Neuquén	Lácar	San Martín De Los Andes	((((-71.316088 -40.146418,-71.316283 - 40.145965,-71.315911 -40.145867,-71.315849 - 40.146004,-71.315603 -40.145939,-71.315572 - 40.14601,-71.315341 -40.145941,-71.315219 - 40.14621,-71.314874 -40.146116,-71.314813 - 40.146006,-71.314386 -40.145814,-71.314349 - 40.145758,-71.314048 -40.145617,-71.313717 - 40.145648,-71.313643 -40.145651,-71.313382 - 40.145492,-71.313616 -40.145342,-71.31401 - 40.145135,-71.314354 -40.145037,-71.315128 - 40.145263,-71.315257 -40.145125,-71.31557 - 40.145211,-71.315797 -40.145427,-71.315757 - 40.14554,-71.317257 -40.145978,-71.317348 - 40.145824,-71.317511 -40.145862,-71.317627 - 40.145582,-71.318016 -40.145789,-71.318077 - 40.146026,-71.317606 -40.146824,-71.316088 - 40.146418)))
3963	Veintiseis de Abril	Neuquén	Pehuénches	Rincón De Los Sauces	((((-68.936939 -37.399338,-68.93843 - 37.396668,-68.938315 -37.396566,-68.936669 - 37.397278,-68.936785 -37.397426,-68.935706 - 37.397616,-68.935567 -37.397767,-68.93562 - 37.397963,-68.936041 -37.398351,-68.936939 - 37.399338)))
3965	Zona Chacra	Neuquén	Pehuénches	Rincón De Los Sauces	((((-68.930821 -37.408401,-68.930661 - 37.408578,-68.927257 -37.413377,-68.928944 - 37.414503,-68.930063 -37.412957,-68.932937 - 37.413958,-68.933326 -37.414127,-68.934208 - 37.413137,-68.933094 -37.412605,-68.933563 - 37.41186,-68.933481 -37.411688,-68.93267 - 37.411352,-68.933562 -37.410047,-68.931888 - 37.409419,-68.932058 -37.409053,-68.93163 - 37.408863,-68.931581 -37.408961,-68.930813 - 37.408649,-68.930902 -37.408514,-68.930821 - 37.408401)))
3966	Barrio Unión	Neuquén	Zapala	Zapala	((((-70.086043 -38.891658,-70.087195 - 38.890732,-70.084568 -38.888297,-70.084179 - 38.88876,-70.082834 -38.888092,-70.0823 - 38.888797,-70.083643 -38.889382,-70.084809 -



*[Handwritten signatures and initials]*



Congreso de la Nación

13-PE-22  
OD 304  
569



					38.89062,-70.086043 -38.891658)))
3968	Las Bardas	Neuquén	Pehuenches	Rincón De Los Sauces	((( -68.942166 -37.390345 -68.94226 -37.390802 -68.940339 -37.391133 -68.940375 -37.391356 -68.940491 -37.391778 -68.941329 -37.391647 -68.942133 -37.393171 -68.943326 -37.392573 -68.943843 -37.393072 -68.950055 -37.391316 -68.949933 -37.390976 -68.952854 -37.390226 -68.952604 -37.389652 -68.952344 -37.389692 -68.952206 -37.389036 -68.950059 -37.389396 -68.950265 -37.389999 -68.94862 -37.390272 -68.948267 -37.389078 -68.946935 -37.388623 -68.946039 -37.388764 -68.946072 -37.389174 -68.944394 -37.389564 -68.944422 -37.389936 -68.942166 -37.390345), (-68.947707 -37.389767 -68.947867 -37.390366 -68.946165 -37.390653 -68.946011 -37.390042 -68.947707 -37.389767)))
3969	Quince de Febrero	Neuquén	Huiliches	Junín De Los Andes	((( -71.065965 -39.947403 -71.065564 -39.946342 -71.065697 -39.946313 -71.065537 -39.945876 -71.064777 -39.946044 -71.064633 -39.946307 -71.064932 -39.947631 -71.065965 -39.947403)))
3971	Villa Moisés	Santa Fe	General López	Venado Tuerto	((( -61.943336 -33.763913 -61.942141 -33.763283 -61.941472 -33.764138 -61.942919 -33.76492 -61.943467 -33.764275 -61.94319 -33.764124 -61.943332 -33.76396 -61.944943 -33.764818 -61.94529 -33.764312 -61.943723 -33.763438 -61.943336 -33.763913)))
3972	Barrio Ru	Santa Fe	General Obligado	Avellaneda	((( -59.665721 -29.109333 -59.665848 -29.109403 -59.666438 -29.108881 -59.667619 -29.107442 -59.67026 -29.104516 -59.671941 -29.102563 -59.674883 -29.099152 -59.674819 -29.099031 -59.674521 -29.099125 -59.673663 -29.100058 -59.673021 -29.100747 -59.672165 -29.101834 -59.672003 -29.102141 -59.671664 -29.102585 -59.670198 -29.104218 -59.669964 -29.104257 -59.668621 -29.105822 -59.66745 -29.107197 -59.666954 -29.107759 -59.666694 -29.108227 -59.665747 -29.109119 -59.665721 -29.109333)))
3973	Malvinas	Santa Fe	Vera	Calchaqui	((( -60.292253 -29.896359 -60.292423 -29.8973 -60.295335 -29.896849 -60.295146 -29.895913 -60.292253 -29.896359)))
3974	San Cayetano	Santa Fe	Vera	Calchaqui	((( -60.271525 -29.884276 -60.275455 -29.883687 -60.275926 -29.886198 -60.272005 -29.886754 -60.271525 -29.884276)))
3975	Comunidad Aborigen	Santa Fe	Vera	Calchaqui	((( -60.273909 -29.879786 -60.274254 -29.881764 -60.278027 -29.881269 -60.276864 -29.87504 -60.27642 -29.875131 -60.276495 -29.875563 -60.275084 -29.875825 -60.275103 -29.875923 -60.274626 -29.876007 -60.274668 -29.87627 -60.27329 -29.876522 -60.273505 -29.87762 -60.272473 -29.877815 -60.272597 -29.878613 -60.273063 -29.878542 -60.273276 -29.879554 -60.273909 -29.879786)), (-60.276351



Handwritten signatures and initials.



Congreso de la Nación

13-PE-22  
OD 304  
570



					-29.87223,-60.276483 -29.873037,-60.27614 - 29.873096,-60.276071 -29.872842,-60.27563 - 29.872909,-60.275645 -29.872989,-60.275286 - 29.873038,-60.275414 -29.873689,-60.27509 - 29.873744,-60.275027 -29.873465,-60.27282 - 29.873809,-60.272908 -29.874224,-60.272265 - 29.874341,-60.272157 -29.873941,-60.271343 - 29.874079,-60.271439 -29.874513,-60.270922 - 29.8746,-60.270989 -29.874899,-60.270349 - 29.875016,-60.270293 -29.874763,-60.269606 - 29.874878,-60.269293 -29.873328,-60.276351 - 29.87223)))
3976	Nueva Roma C	Santa Fe	Caseros	Casilda	(((-61.176055 -33.059897,-61.175356 - 33.057101,-61.173954 -33.058802,-61.171917 - 33.057651,-61.171401 -33.058364,-61.175513 - 33.060609,-61.176055 -33.059897)))
3977	Nueva Roma H	Santa Fe	Caseros	Casilda	(((-61.198642 -33.050986,-61.198641 - 33.050985,-61.199271 -33.050139,-61.201294 - 33.047535,-61.201859 -33.047831,-61.203112 - 33.046263,-61.20111 -33.045141,-61.199759 - 33.046668,-61.198342 -33.045839,-61.198622 - 33.045529,-61.19811 -33.045264,-61.197841 - 33.045579,-61.19773 -33.045537,-61.197214 - 33.045268,-61.197358 -33.045088,-61.196769 - 33.04477,-61.197427 -33.043899,-61.19851 - 33.044437,-61.198849 -33.043958,-61.193866 - 33.04121,-61.192616 -33.042725,-61.194092 - 33.043563,-61.194401 -33.043195,-61.193969 - 33.042948,-61.194302 -33.042482,-61.195181 - 33.043019,-61.194962 -33.043402,-61.195945 - 33.043902,-61.19562 -33.044403,-61.196475 - 33.044906,-61.196593 -33.045011,-61.195916 - 33.045937,-61.196922 -33.046485,-61.196178 - 33.047363,-61.196693 -33.047633,-61.196148 - 33.04836,-61.195646 -33.048104,-61.193663 - 33.050845,-61.194733 -33.051431,-61.195471 - 33.050412,-61.196397 -33.051046,-61.195707 - 33.051946,-61.196772 -33.052516,-61.197423 - 33.05158,-61.196493 -33.051028,-61.196908 - 33.050483,-61.197855 -33.050987,-61.198061 - 33.05078,-61.197141 -33.050189,-61.197791 - 33.049352,-61.196707 -33.048713,-61.197377 - 33.047864,-61.199465 -33.048949,-61.198201 - 33.050742,-61.198642 -33.050986)),(-61.199207 -33.051298,-61.199596 -33.051513,-61.199989 - 33.051043,-61.199564 -33.050841,-61.199208 - 33.051298,-61.199207 -33.051298)))
3978	Vías del Nueva Roma B	Santa Fe	Caseros	Casilda	(((-61.175383 -33.053085,-61.174954 - 33.052705,-61.174676 -33.052369,-61.174521 - 33.052156,-61.174211 -33.052202,-61.17435 - 33.052706,-61.17527 -33.05323,-61.175383 - 33.053085)))
3979	Bachi	Santa Fe	San Jerónimo	Coronda	(((-60.923355 -31.951508,-60.924356 - 31.951303,-60.924975 -31.95119,-60.925018 - 31.950575,-60.925021 -31.950263,-60.925258 - 31.950187,-60.924854 -31.948745,-60.924696 - 31.948108,-60.924434 -31.948179,-60.924134 - 31.94722,-60.923983 -31.946767,-60.923782 - 31.946288,-60.923589 -31.946349,-60.923787 - 31.946678,-60.923844 -31.946877,-60.924444 - 31.949031,-60.924635 -31.949693,-60.924651 -



Handwritten signatures and initials.



Congreso de la Nación

13-PE-22  
OD 304  
571



					31.950312,-60.924332 -31.951286,-60.923922 - 31.95136,-60.923837 -31.951113,-60.923261 - 31.951252,-60.923355 -31.951508)))
3980	Boulevard Oroño	Santa Fe	San Jerónimo	Coronda	(((-60.924678 -31.95126,-60.924554 - 31.951277,-60.924276 -31.95134,-60.924091 - 31.951656,-60.923797 -31.952081,-60.923628 - 31.95225,-60.923391 -31.95246,-60.923045 - 31.952761,-60.922186 -31.953431,-60.921572 - 31.953932,-60.920787 -31.954532,-60.920251 - 31.954906,-60.919799 -31.955276,-60.918113 - 31.956607,-60.917684 -31.956944,-60.916698 - 31.957703,-60.916357 -31.957981,-60.91653 - 31.958125,-60.917288 -31.957595,-60.91774 - 31.957342,-60.918922 -31.956393,-60.919704 - 31.955784,-60.921827 -31.954129,-60.923304 - 31.952998,-60.923748 -31.952695,-60.923977 - 31.952442,-60.924166 -31.952222,-60.924302 - 31.95205,-60.92444 -31.951786,-60.924569 - 31.951581,-60.924678 -31.95126)))
3981	Barrio 427	Santa Fe	San Jerónimo	Coronda	(((-60.918536 -31.939392,-60.918112 - 31.93961,-60.920053 -31.941704,-60.920464 - 31.941406,-60.918536 -31.939392)))
3982	Las Fuentes	Santa Fe	San Jerónimo	Coronda	(((-60.928378 -31.987118,-60.927783 - 31.985127,-60.9272 -31.985262,-60.92738 - 31.986699,-60.927654 -31.989312,-60.92818 - 31.99338,-60.928328 -31.994446,-60.928493 - 31.994439,-60.928395 -31.993303,-60.929304 - 31.993119,-60.929171 -31.991307,-60.92936 - 31.991293,-60.929328 -31.990527,-60.929277 - 31.989843,-60.929299 -31.989236,-60.929277 - 31.988864,-60.92875 -31.988953,-60.928378 - 31.987118)))
3983	Santa María	Santa Fe	San Jerónimo	Coronda	(((-60.926226 -31.96441,-60.926182 - 31.964746,-60.935461 -31.964546,-60.935859 - 31.964458,-60.940165 -31.964329,-60.944238 - 31.964199,-60.944274 -31.963855,-60.936226 - 31.964135,-60.932872 -31.964229,-60.929762 - 31.964322,-60.926226 -31.96441)))
3984	Sur	Santa Fe	Las Colonias	Esperanza	(((-60.939139 -31.484194,-60.937853 - 31.484502,-60.93794 -31.484974,-60.939287 - 31.484665,-60.939139 -31.484194)),(-60.940782 -31.483229,-60.940638 -31.482706,-60.939776 - 31.482817,-60.940034 -31.48341,-60.940782 - 31.483229)),(-60.939706 -31.482538,-60.939781 -31.482502,-60.939328 -31.481701,-60.939022 - 31.481883,-60.938452 -31.482055,-60.938715 - 31.482931,-60.939706 -31.482538)),(-60.939558 -31.481598,-60.940204 -31.481414,-60.94002 - 31.48092,-60.939011 -31.48112,-60.938242 - 31.481321,-60.938347 -31.481765,-60.939038 - 31.481483,-60.939038 -31.481378,-60.939397 - 31.481413,-60.939558 -31.481598)))
3985	Barrio Oeste	Santa Fe	Las Colonias	Esperanza	(((-60.947617 -31.453498,-60.947576 - 31.453378,-60.947131 -31.453491,-60.947245 - 31.453804,-60.950642 -31.453015,-60.950598 - 31.452807,-60.950925 -31.452725,-60.950836 - 31.452457,-60.950634 -31.452541,-60.950669 -



*[Handwritten signatures]*



Congreso de la Nación

13-PE-22  
OD 304  
572



					31.452719,-60.947617 -31.453498)))
3986	Las Orillas	Santa Fe	Las Colonias	Esperanza	((( -60.919298 -31.407025 -60.919347 -31.40757,-60.919685 -31.40753,-60.919652 -31.407014,-60.919657 -31.406564,-60.919679 -31.406037,-60.919315 -31.406042,-60.919289 -31.406498,-60.919298 -31.407025)),((-60.91909 -31.409509,-60.919952 -31.409329,-60.919681 -31.408461,-60.918821 -31.408634,-60.91909 -31.409509)),((-60.920444 -31.41095,-60.919599 -31.411116,-60.919882 -31.411982,-60.92072 -31.411809,-60.920444 -31.41095)))
3987	Sin Nombre	Santa Fe	Las Colonias	Esperanza	((( -60.894036 -31.385187,-60.89412 -31.385681,-60.894382 -31.385633,-60.894301 -31.385183,-60.894036 -31.385187)),((-60.894105 -31.386132,-60.893973 -31.38516,-60.893723 -31.385177,-60.893852 -31.386155,-60.894105 -31.386132)),((-60.8939 -31.383111,-60.893702 -31.383128,-60.893762 -31.38349,-60.893974 -31.38345,-60.8939 -31.383111)),((-60.89347 -31.383162,-60.893648 -31.383145,-60.893568 -31.382698,-60.893388 -31.382718,-60.89347 -31.383162)))
3988	Fredriksson	Santa Fe	General López	Firnat	((( -61.471228 -33.447594,-61.47208 -33.448148,-61.474149 -33.445453,-61.475113 -33.445972,-61.474473 -33.446866,-61.475468 -33.447404,-61.474905 -33.448271,-61.473824 -33.447717,-61.473135 -33.448646,-61.477307 -33.450864,-61.478017 -33.449986,-61.47695 -33.449428,-61.477628 -33.448577,-61.478313 -33.447698,-61.477304 -33.44713,-61.477939 -33.446262,-61.477342 -33.445936,-61.478037 -33.44507,-61.478664 -33.445373,-61.479312 -33.444538,-61.476214 -33.442842,-61.476836 -33.441996,-61.478852 -33.443071,-61.478234 -33.443935,-61.480341 -33.445088,-61.480986 -33.444212,-61.480005 -33.44365,-61.481154 -33.442042,-61.477312 -33.439968,-61.476247 -33.439371,-61.475677 -33.440093,-61.475997 -33.440354,-61.474368 -33.442549,-61.474865 -33.44287,-61.475307 -33.442401,-61.475763 -33.442661,-61.475465 -33.443058,-61.475801 -33.443205,-61.475425 -33.443693,-61.476417 -33.444231,-61.475843 -33.445085,-61.474865 -33.444585,-61.475219 -33.444145,-61.474281 -33.44363,-61.473582 -33.444605,-61.474058 -33.444806,-61.473767 -33.445119,-61.473301 -33.444906,-61.471228 -33.447594)))
3989	Eucaliptus	Santa Fe	Castellanos	Frontera	((( -62.06082 -31.434776,-62.057913 -31.435467,-62.058327 -31.436282,-62.058183 -31.436371,-62.058292 -31.43655,-62.059146 -31.436263,-62.059352 -31.436006,-62.06019 -31.435585,-62.060899 -31.435282,-62.060995 -31.435161,-62.06082 -31.434776)))
3990	Dupon	Santa Fe	La Capital	Laguna Paiva	((( -60.673522 -31.299034,-60.673448 -31.298269,-60.67096 -31.298813,-60.671014 -31.299475,-60.673522 -31.299034)),((-60.670891 -31.297853,-60.671829 -31.297602,-60.671766 -31.296609,-60.673348 -31.296237,-60.673201 -31.294462,-60.670668 -31.295038,-60.670891 -



Handwritten signatures and initials.





Congreso de la Nación

13-PE-22  
OD 304  
573



					31.297853)))
3991	Bella Vista	Santa Fe	La Capital	Laguna Paiva	((( -60.657785 -31.296667, -60.657685 -31.294891, -60.657356 -31.294893, -60.657375 -31.295268, -60.65713 -31.295268, -60.657278 -31.296649, -60.657785 -31.296667)))
3992	San Felipe	Santa Fe	General Obligado	Las Toscas	((( -59.255068 -28.361995, -59.255117 -28.358694, -59.253854 -28.358648, -59.2539 -28.355388, -59.252584 -28.355389, -59.252581 -28.359776, -59.253048 -28.359823, -59.253036 -28.361978, -59.255068 -28.361995)))
3993	Villa del Parque	Santa Fe	Castellanos	Rafaela	((( -61.461691 -31.270852, -61.464491 -31.266257, -61.463663 -31.266018, -61.462996 -31.267061, -61.463432 -31.267141, -61.461195 -31.270559, -61.461691 -31.270852)))
3994	Italia	Santa Fe	Castellanos	Rafaela	((( -61.478932 -31.237084, -61.479227 -31.237107, -61.47978 -31.237058, -61.479778 -31.236814, -61.479816 -31.236813, -61.479771 -31.23649, -61.479658 -31.236053, -61.479147 -31.236044, -61.478873 -31.235976, -61.478651 -31.236014, -61.478816 -31.236758, -61.478932 -31.237084)))
3996	Martin Fierro	Santa Fe	Castellanos	Rafaela	((( -61.515494 -31.234037, -61.513449 -31.234391, -61.513732 -31.235775, -61.515794 -31.235452, -61.515494 -31.234037)))
3997	Sur	Santa Fe	Castellanos	Rafaela	((( -61.540897 -31.282761, -61.541282 -31.282125, -61.526904 -31.277661, -61.526592 -31.278053, -61.540897 -31.282761)))
3998	Palermo	Santa Fe	San Cristóbal	San Cristóbal	((( -61.235601 -30.321226, -61.235362 -30.320158, -61.234841 -30.320259, -61.234525 -30.320824, -61.235423 -30.321604, -61.235686 -30.321603, -61.236021 -30.323082, -61.235837 -30.323116, -61.236346 -30.325397, -61.237218 -30.325246, -61.236231 -30.321091, -61.235601 -30.321226)))
3999	Barrio Bustamante	Santa Fe	San Cristóbal	San Cristóbal	((( -61.237078 -30.311472, -61.236938 -30.31149, -61.236798 -30.312266, -61.23672 -30.313046, -61.237147 -30.31491, -61.237866 -30.314792, -61.237078 -30.311472)), (-61.235948 -30.306916, -61.235601 -30.305551, -61.235011 -30.305666, -61.235483 -30.307046, -61.235948 -30.306916)))
4000	Juan XXIII	Santa Fe	San Cristóbal	San Cristóbal	((( -61.249975 -30.318412, -61.249424 -30.316275, -61.248078 -30.316514, -61.246813 -30.316769, -61.247043 -30.31784, -61.248789 -30.31884, -61.249931 -30.31855, -61.249975 -30.318412)))
4001	Pellegrino	Santa Fe	San Cristóbal	San Cristóbal	((( -61.245302 -30.299608, -61.248023 -30.299087, -61.24741 -30.296478, -61.246148 -30.296664, -61.246325 -30.29766, -61.244916 -



*[Handwritten signatures and initials]*



Congreso de la Nación

13-PE-22  
OD 304  
574



					30.297905,-61.245302 -30.299608)))
4002	San Martin	Santa Fe	San Martin	San Jorge	((( -61.86494 -31.888733,-61.86539 -31.888679,- 61.867184 -31.888313,-61.866953 -31.887461,- 61.864772 -31.887854,-61.86494 -31.888733)))
4003	Urquiza	Santa Fe	San Martin	San Jorge	((( -61.851312 -31.888019,-61.851762 - 31.887906,-61.851345 -31.88612,-61.851072 - 31.886136,-61.851178 -31.886664,-61.85099 - 31.886703,-61.851312 -31.888019)))
4004	El Silencio	Santa Fe	San Martin	San Jorge	((( -61.869557 -31.87886,-61.86922 -31.877683,- 61.868764 -31.877749,-61.868776 -31.878037,- 61.86868 -31.878288,-61.868745 -31.878606,- 61.86858 -31.878641,-61.868663 -31.879023,- 61.869557 -31.87886)))
4006	Los Bretes	Santa Fe	9 de Julio	Tostado	((( -61.779546 -29.225431,-61.778863 - 29.225487,-61.778862 -29.229032,-61.784158 - 29.228985,-61.784133 -29.227845,-61.781164 - 29.227886,-61.781188 -29.226784,-61.779565 - 29.226765,-61.779546 -29.225431)),(-61.779959 -29.225114,-61.77995 -29.225503,-61.780363 - 29.225492,-61.780343 -29.225094,-61.779959 - 29.225114)))
4007	Pedro José	Santa Fe	9 de Julio	Tostado	((( -61.758057 -29.217729,-61.758019 - 29.215692,-61.760326 -29.215676,-61.760299 - 29.217097,-61.759202 -29.217089,-61.759203 - 29.217698,-61.758057 -29.217729)),(-61.765256 -29.216715,-61.765235 -29.215619,-61.761247 - 29.21568,-61.761251 -29.217081,-61.762672 - 29.217048,-61.762662 -29.217944,-61.76186 - 29.217932,-61.761889 -29.218406,-61.760349 - 29.218416,-61.760353 -29.219203,-61.765157 - 29.219183,-61.765134 -29.218583,-61.764247 - 29.218585,-61.764209 -29.217352,-61.765091 - 29.217342,-61.765093 -29.216909,-61.765256 - 29.216715)))
4008	San Genaro	Santa Fe	9 de Julio	Tostado	((( -61.762316 -29.222747,-61.76232 - 29.222374,-61.758089 -29.222403,-61.758094 - 29.224715,-61.763425 -29.224689,-61.763445 - 29.223495,-61.761461 -29.223507,-61.761456 - 29.223218,-61.761048 -29.223214,-61.761042 - 29.223513,-61.759299 -29.223513,-61.759281 - 29.223141,-61.758206 -29.223128,-61.758193 - 29.222765,-61.760082 -29.22276,-61.760093 - 29.222985,-61.760805 -29.222955,-61.760808 - 29.222736,-61.762316 -29.222747)))
4009	Iturbide	Santa Fe	General López	Venado Tuerto	((( -61.947688 -33.758373,-61.947731 - 33.758362,-61.947948 -33.75805,-61.947187 - 33.757652,-61.94693 -33.75798,-61.947688 - 33.758373)))
4010	Tiro Federal	Santa Fe	General López	Venado Tuerto	((( -61.95818 -33.768534,-61.958319 -33.76862,- 61.959001 -33.767852,-61.958822 -33.767756,- 61.95818 -33.768534)))



Handwritten signatures and initials.



Congreso de la Nación

13-PE-22  
OD 304  
575



4011	Santa Fe	Santa Fe	General López	Venado Tuerto	(((-61.93896 -33.7573,-61.93892 -33.757346,-61.938721 -33.757613,-61.939045 -33.757784,-61.939252 -33.757511,-61.938924 -33.757348,-61.93896 -33.7573)),((-61.93896 -33.7573,-61.939455 -33.756613,-61.939452 -33.756611,-61.93896 -33.7573)),((-61.939452 -33.756611,-61.939453 -33.756609,-61.939278 -33.756517,-61.939452 -33.756611)),((-61.938797 -33.756259,-61.939278 -33.756517,-61.938787 -33.756254,-61.938797 -33.756259)),((-61.938787 -33.756254,-61.93936 -33.755559,-61.938915 -33.755335,-61.938391 -33.756033,-61.938686 -33.756206,-61.938787 -33.756254)))
4012	Alejandro Gutiérrez	Santa Fe	General López	Venado Tuerto	(((-61.942652 -33.754389,-61.9422 -33.75415,-61.941861 -33.754574,-61.942315 -33.754812,-61.942652 -33.754389)))
4013	Las Mojarras	Santa Fe	General López	Venado Tuerto	(((-61.951477 -33.729902,-61.949971 -33.729105,-61.949321 -33.729902,-61.9503 -33.73042,-61.950621 -33.730038,-61.951027 -33.730342,-61.951477 -33.729902)))
4014	Unión	Santa Fe	Constitución	Villa Constitución	(((-60.31598 -33.235371,-60.316539 -33.234861,-60.315508 -33.234155,-60.315418 -33.234181,-60.315126 -33.234045,-60.31477 -33.234334,-60.313911 -33.235169,-60.314231 -33.23546,-60.311965 -33.237224,-60.311616 -33.237005,-60.311042 -33.236945,-60.310807 -33.237065,-60.311525 -33.237728,-60.311673 -33.237907,-60.312019 -33.238096,-60.312241 -33.238176,-60.312515 -33.238077,-60.313121 -33.237291,-60.314315 -33.236345,-60.314794 -33.236258,-60.315518 -33.236267,-60.315737 -33.236146,-60.31598 -33.235371)))
4015	Unión Sur	Santa Fe	Constitución	Villa Constitución	(((-60.309826 -33.237655,-60.310226 -33.237985,-60.310228 -33.237983,-60.309832 -33.23765,-60.309826 -33.237655)),((-60.309826 -33.237655,-60.309545 -33.237422,-60.309073 -33.237848,-60.309343 -33.238054,-60.309826 -33.237655)),((-60.312078 -33.238483,-60.312157 -33.238174,-60.311612 -33.237899,-60.31154 -33.237812,-60.311053 -33.237294,-60.310794 -33.237518,-60.310234 -33.237992,-60.310226 -33.237985,-60.309919 -33.238275,-60.309687 -33.238775,-60.309111 -33.239337,-60.308708 -33.23951,-60.308358 -33.239683,-60.307997 -33.240118,-60.306986 -33.240542,-60.306268 -33.241001,-60.305309 -33.241726,-60.304764 -33.242189,-60.304537 -33.242385,-60.303631 -33.243087,-60.303064 -33.243341,-60.302683 -33.243616,-60.302118 -33.243966,-60.302309 -33.244159,-60.302991 -33.243855,-60.30364 -33.243377,-60.303991 -33.243407,-60.304806 -33.242889,-60.305392 -33.24265,-60.305942 -33.24226,-60.306236 -33.242449,-60.306575 -33.242464,-60.306702 -33.242744,-60.307374 -33.242502,-60.307276 -33.242205,-60.307338 -33.242085,-60.307901 -33.241792,-60.308373 -33.241473,-60.308718 -33.241156,-60.309386 -33.240908,-60.310184 -33.240096,-60.311133 -33.239112,-60.311638 -33.238768,-60.312078 -33.238483)))



*Handwritten signatures and initials*



Congreso de la Nación

13-PE-22  
OD 304  
576



4016	Bajo Cilsa	Santa Fe	Constitución	Villa Constitución	((( -60.319437 -33.230331, -60.317871 - 33.231926, -60.316947 -33.232584, -60.316656 - 33.233061, -60.315952 -33.233639, -60.315587 - 33.234023, -60.316051 -33.234436, -60.316557 - 33.233927, -60.316862 -33.233711, -60.317254 - 33.233389, -60.317608 -33.233104, -60.317964 - 33.232824, -60.31863 -33.232334, -60.319091 - 33.232623, -60.319323 -33.232558, -60.319524 - 33.232379, -60.319652 -33.232166, -60.319702 - 33.23216, -60.319815 -33.232103, -60.319996 - 33.232198, -60.320165 -33.232243, -60.320434 - 33.232269, -60.320634 -33.232216, -60.320752 - 33.232142, -60.320894 -33.232021, -60.320707 - 33.231838, -60.320915 -33.231612, -60.320628 - 33.23138, -60.320438 -33.231268, -60.320811 - 33.230895, -60.320263 -33.230472, -60.319867 - 33.230488, -60.31977 -33.230446, -60.319437 - 33.230331)))
4017	Libertad	Santa Fe	Constitución	Villa Constitución	((( -60.320529 -33.230576, -60.320861 - 33.230289, -60.32081 -33.230255, -60.321163 - 33.22993, -60.321823 -33.229317, -60.321916 - 33.229125, -60.322012 -33.228898, -60.322196 - 33.228824, -60.322556 -33.228481, -60.322447 - 33.22832, -60.322581 -33.228185, -60.322966 - 33.227892, -60.322804 -33.227776, -60.322705 - 33.227805, -60.322361 -33.227871, -60.322107 - 33.227832, -60.321775 -33.228, -60.320819 - 33.228904, -60.320302 -33.229496, -60.319446 - 33.230281, -60.319867 -33.230422, -60.320093 - 33.230424, -60.320309 -33.230432, -60.320529 - 33.230576)))
4018	Stella Maris	Santa Fe	Constitución	Villa Constitución	((( -60.32938 -33.221562, -60.32866 -33.222265, - 60.328623 -33.222412, -60.328521 -33.222511, - 60.328328 -33.222579, -60.327283 -33.223487, - 60.32539 -33.224925, -60.324807 -33.225305, - 60.324401 -33.225617, -60.324008 -33.226063, - 60.324378 -33.226355, -60.323763 -33.226886, - 60.324026 -33.227066, -60.324663 -33.226458, - 60.325155 -33.22675, -60.325752 -33.226127, - 60.325862 -33.226044, -60.327969 -33.22408, - 60.328052 -33.224, -60.330043 -33.222017, - 60.329781 -33.221782, -60.32938 -33.221562)))
4019	Calle Santa Fe	Santa Fe	General Obligado	Villa Ocampo	((( -59.37222 -28.487537, -59.371553 - 28.487531, -59.37155 -28.488296, -59.372071 - 28.488318, -59.372067 -28.488779, -59.372692 - 28.488839, -59.37273 -28.488376, -59.372365 - 28.488311, -59.37242 -28.487826, -59.372214 - 28.487802, -59.37222 -28.487537)))
4020	Cortada Santa Fe	Santa Fe	General Obligado	Villa Ocampo	((( -59.371611 -28.489322, -59.371218 - 28.489014, -59.371242 -28.493301, -59.374121 - 28.493205, -59.373697 -28.492562, -59.373533 - 28.492511, -59.371611 -28.489322)))
4021	Cortada Santa Fe 2	Santa Fe	General Obligado	Villa Ocampo	((( -59.371424 -28.503883, -59.373737 - 28.503894, -59.373742 -28.504166, -59.371102 - 28.504145, -59.371106 -28.50138, -59.371395 - 28.501388, -59.371424 -28.503883)))
4022	El Arenal	Santa Fe	General	Reconquista	((( -59.579705 -29.233256, -59.581239 -



Handwritten signatures and initials.



Congreso de la Nación

13-PE-22  
OD 304  
577



			Obligado		29.233507,-59.581937 -29.233677,-59.582828 - 29.233672,-59.583375 -29.23355,-59.584251 - 29.233,-59.584539 -29.23261,-59.584418 - 29.232502,-59.584294 -29.231972,-59.584301 - 29.231693,-59.584062 -29.231408,-59.583897 - 29.231425,-59.583664 -29.231332,-59.582787 - 29.231313,-59.582673 -29.231489,-59.582601 - 29.231711,-59.582432 -29.231825,-59.58229 - 29.231217,-59.581872 -29.231258,-59.581858 - 29.231646,-59.581989 -29.231859,-59.581966 - 29.232369,-59.580867 -29.232504,-59.580924 - 29.233026,-59.580466 -29.232883,-59.580561 - 29.232286,-59.580434 -29.232177,-59.580072 - 29.232296,-59.579553 -29.232337,-59.579425 - 29.232415,-59.579352 -29.232334,-59.579107 - 29.232491,-59.579705 -29.233256)))
4023	San Francisco	Santa Fe	General Obligado	Reconquista	(((59.699266 -29.150314,-59.700633 -29.1502,- 59.700657 -29.150361,-59.700881 -29.151802,- 59.70143 -29.15172,-59.701562 -29.152432,- 59.701772 -29.152417,-59.701032 -29.147513,- 59.698938 -29.147731,-59.699266 -29.150314)))
4024	Barrio Nuevo	Santa Fe	General Obligado	Reconquista	(((59.69317 -29.151271,-59.689035 -29.15169,- 59.689396 -29.154328,-59.693476 -29.153904,- 59.69317 -29.151271)))
4025	Barrio La Loma	Santa Fe	General Obligado	Reconquista	(((59.649586 -29.189198,-59.649121 - 29.189282,-59.649896 -29.194573,-59.650318 - 29.194592,-59.649586 -29.189198)))
4026	Nueva Fe	Santa Fe	General Obligado	Reconquista	(((59.658647 -29.177127,-59.658604 - 29.176958,-59.658267 -29.17429,-59.657356 - 29.174394,-59.657703 -29.177222,-59.658647 - 29.177127)))
4027	Guadalupe Oeste	Santa Fe	General Obligado	Reconquista	(((59.680696 -29.161162,-59.680327 - 29.158124,-59.678887 -29.158259,-59.679298 - 29.161284,-59.680696 -29.161162)))
4028	Loteo Belen	Santa Fe	General Obligado	Reconquista	(((59.686469 -29.157567,-59.686432 - 29.157536,-59.683505 -29.157846,-59.684145 - 29.163257,-59.687184 -29.162967,-59.686469 - 29.157567)))
4029	Luján	Santa Fe	General Obligado	Reconquista	(((59.678477 -29.152542,-59.67989 - 29.153066,-59.681422 -29.153813,-59.70177 - 29.168785,-59.702086 -29.168449,-59.680193 - 29.152348,-59.678477 -29.152542)),((-59.679762 -29.153981,-59.678305 -29.154123,-59.6785 - 29.155787,-59.679962 -29.155664,-59.679762 - 29.153981)))
4030	Virgen de Guadalupe Sur	Santa Fe	General Obligado	Reconquista	(((59.680181 -29.169155,-59.679633 - 29.164798,-59.678014 -29.164989,-59.678598 - 29.169312,-59.680181 -29.169155)))
4031	Los Piletones	Santa Fe	General Obligado	Reconquista	(((59.665692 -29.136863,-59.666251 - 29.136794,-59.666222 -29.136347,-59.665641 - 29.136422,-59.665577 -29.135855,-59.665515 -



*Handwritten signatures and initials*



Congreso de la Nación

13-PE-22  
OD 304  
578



					29.135819,-59.665493 -29.135678,-59.665453 - 29.135417,-59.664753 -29.135387,-59.66469 - 29.134899,-59.663243 -29.135057,-59.663301 - 29.13528,-59.664108 -29.135216,-59.664266 - 29.135486,-59.664256 -29.135932,-59.66436 - 29.136994,-59.665692 -29.136863)))
4033	Nardelli	Santa Fe	General Obligado	Reconquista	(((-59.678789 -29.158218,-59.678561 - 29.156407,-59.676959 -29.156565,-59.677014 - 29.156925,-59.678197 -29.156787,-59.678366 - 29.15826,-59.678789 -29.158218)))
4034	El Paraiso	Santa Fe	San Jerónimo	Coronda	(((-60.91845 -31.939383,-60.916624 - 31.937439,-60.916496 -31.937524,-60.913489 - 31.934408,-60.912549 -31.93291,-60.912576 - 31.932766,-60.912349 -31.932237,-60.912532 - 31.932185,-60.911137 -31.928861,-60.910954 - 31.928916,-60.910604 -31.928983,-60.912366 - 31.932969,-60.912933 -31.934043,-60.917986 - 31.939595,-60.91845 -31.939383)))
4035	Barrio 44	Santa Fe	San Jerónimo	Coronda	(((-60.910658 -31.928973,-60.910954 - 31.928916,-60.911137 -31.928861,-60.908762 - 31.923022,-60.908492 -31.923094,-60.907754 - 31.921402,-60.908097 -31.921182,-60.907825 - 31.920578,-60.907446 -31.920727,-60.907011 - 31.919766,-60.906701 -31.919873,-60.906941 - 31.920389,-60.907239 -31.920312,-60.907552 - 31.921051,-60.907196 -31.921157,-60.908225 - 31.923291,-60.910658 -31.928973)),((-60.906461 -31.918452,-60.906223 -31.917889,-60.90605 - 31.917969,-60.906309 -31.918511,-60.906461 - 31.918452)))
4036	Basualdo	Santa Fe	San Jerónimo	Coronda	(((-60.929045 -31.999121,-60.928689 - 31.999189,-60.928779 -31.999661,-60.929062 - 32.000597,-60.929192 -32.000973,-60.929106 - 32.001009,-60.929308 -32.002968,-60.929513 - 32.002973,-60.929459 -32.001413,-60.929427 - 32.001306,-60.929354 -32.001164,-60.929335 - 32.00105,-60.929458 -32.001044,-60.929359 - 31.999953,-60.929193 -31.99998,-60.929045 - 31.999121)),((-60.928729 -32.006769,-60.929392 -32.003584,-60.929177 -32.003612,-60.928833 - 32.005176,-60.928466 -32.006743,-60.928193 - 32.008021,-60.927869 -32.009215,-60.927589 - 32.010352,-60.927382 -32.011325,-60.927367 - 32.011815,-60.927361 -32.01249,-60.927434 - 32.013195,-60.927705 -32.0143,-60.92794 - 32.014293,-60.927991 -32.014433,-60.928181 - 32.014384,-60.928082 -32.014097,-60.927939 - 32.01325,-60.927813 -32.012288,-60.927606 - 32.012284,-60.92789 -32.011476,-60.928093 - 32.010216,-60.92795 -32.010166,-60.928384 - 32.008424,-60.928501 -32.00786,-60.928589 - 32.007867,-60.928829 -32.006791,-60.928729 - 32.006769)))
4037	Las Ranas	Santa Fe	General Obligado	Reconquista	(((-59.635701 -29.149499,-59.636019 - 29.149464,-59.636043 -29.149667,-59.636146 - 29.15034,-59.636199 -29.150753,-59.636298 - 29.151196,-59.636069 -29.151225,-59.636034 - 29.151176,-59.635881 -29.151204,-59.636013 - 29.151932,-59.636358 -29.151897,-59.636932 -



Handwritten signatures and initials.



Congreso de la Nación

13-PE-22  
OD 304  
579



					29.151841,-59.636432 -29.148553,-59.635608 - 29.148661,-59.635701 -29.149499)))
4039	Nueva Roma B	Santa Fe	Caseros	Casilda	((((-61.186074 -33.045181,-61.187354 - 33.043556,-61.190361 -33.045223,-61.190619 - 33.044959,-61.187984 -33.043493,-61.187788 - 33.043733,-61.187388 -33.043511,-61.187565 - 33.043263,-61.187049 -33.043004,-61.186861 - 33.043224,-61.186819 -33.043269,-61.18632 - 33.043019,-61.185942 -33.043472,-61.186467 - 33.043746,-61.186178 -33.044131,-61.185639 - 33.043856,-61.185097 -33.044662,-61.186074 - 33.045181))))))
4040	Canal Desagüe	Tucumán	Río Chico	Aguilares	((((-65.622062 -27.442059,-65.620465 - 27.442261,-65.62019 -27.44229,-65.62023 - 27.443146,-65.620218 -27.443544,-65.620829 - 27.443498,-65.621318 -27.443773,-65.622295 - 27.443882,-65.622062 -27.442059))))))
4041	Barrio San Martin	Tucumán	Famaillá	Famaillá	((((-65.395761 -27.06347,-65.39526 -27.062883,- 65.394877 -27.063159,-65.39462 -27.062918,- 65.394583 -27.06262,-65.394562 -27.062549,- 65.394151 -27.061578,-65.394582 -27.061198,- 65.394264 -27.060645,-65.394201 -27.060453,- 65.393863 -27.060325,-65.3941 -27.060071,- 65.39372 -27.05973,-65.394021 -27.059406,- 65.394541 -27.059912,-65.394801 -27.059709,- 65.395292 -27.060114,-65.395182 -27.060282,- 65.395021 -27.060796,-65.396773 -27.062526,- 65.396763 -27.062738,-65.395761 -27.06347))))))
4042	San Francisco	Tucumán	Famaillá	Famaillá	((((-65.393178 -27.077146,-65.393067 - 27.076897,-65.392936 -27.076718,-65.392838 - 27.076547,-65.386708 -27.087157,-65.387125 - 27.087673,-65.393178 -27.077146))))))
4043	La Via	Tucumán	Juan B. Alberdi	Juan Bautista Alberdi	((((-65.606147 -27.599965,-65.606005 - 27.600204,-65.606382 -27.600241,-65.606527 - 27.600001,-65.607293 -27.598768,-65.608674 - 27.59681,-65.609867 -27.595021,-65.609662 - 27.594942,-65.608299 -27.597027,-65.607319 - 27.598394,-65.607074 -27.598325,-65.606147 - 27.599965))))))
4044	La Polvareda	Tucumán	Leales	Bella Vista	((((-65.314298 -27.040224,-65.31363 -27.04043,- 65.314974 -27.043802,-65.316411 -27.043412,- 65.314298 -27.040224))))))
4045	Aguala	Tucumán	Lules	San Isidro De Lules	((((-65.342819 -26.937227,-65.342496 - 26.936196,-65.343437 -26.935934,-65.343687 - 26.936997,-65.342819 -26.937227))))))
4046	La Estación	Tucumán	Lules	San Isidro De Lules	((((-65.337597 -26.907134,-65.337521 - 26.907096,-65.337212 -26.907162,-65.33742 - 26.908188,-65.337556 -26.90885,-65.337572 - 26.908996,-65.337631 -26.909582,-65.33805 - 26.912304,-65.33831 -26.912288,-65.338144 - 26.911464,-65.337915 -26.909741,-65.337963 - 26.909198,-65.337912 -26.908521,-65.337597 - 26.907134))))))



*[Handwritten signatures]*



Congreso de la Nación

13-PE-22  
OD 304  
580



4047	El Obrador	Tucumán	Lules	San Isidro De Lules	(((65.333648 -26.916267,-65.334586 - 26.91611,-65.334461 -26.915533,-65.335261 - 26.915237,-65.335003 -26.914327,-65.334112 - 26.914475,-65.333758 -26.914921,-65.332572 - 26.915322,-65.332636 -26.915538,-65.332858 - 26.915986,-65.333506 -26.915854,-65.333648 - 26.916267)))
4048	Barrio Los Eucaliptus	Tucumán	Monteros	Monteros	(((65.487313 -27.182535,-65.488393 - 27.18238,-65.488096 -27.181187,-65.486666 - 27.182317,-65.486768 -27.182674,-65.487313 - 27.182535)))
4049	Ampliación Barrio Omodeo	Tucumán	Monteros	Monteros	(((65.51223 -27.161557,-65.511907 - 27.161335,-65.511067 -27.161488,-65.510448 - 27.159623,-65.510188 -27.159537,-65.510347 - 27.159198,-65.510711 -27.159169,-65.511253 - 27.159386,-65.511677 -27.159238,-65.511821 - 27.159645,-65.512158 -27.159554,-65.512279 - 27.159919,-65.511859 -27.160022,-65.511818 - 27.159919,-65.511536 -27.159993,-65.511881 - 27.161017,-65.512349 -27.160899,-65.512414 - 27.161155,-65.512596 -27.161468,-65.51223 - 27.161557)))
4050	La Nina	Tucumán	Tafi Viejo	Tafi Viejo	(((65.278128 -26.727898,-65.275606 - 26.728368,-65.274082 -26.728655,-65.273692 - 26.727227,-65.274975 -26.727056,-65.277803 - 26.726435,-65.278128 -26.727898)))
4051	Barrio Risso	Tucumán	Monteros	Acheral	(((65.464427 -27.122207,-65.467458 - 27.120603,-65.467335 -27.120382,-65.466967 - 27.120555,-65.466874 -27.120533,-65.466618 - 27.120646,-65.466678 -27.120966,-65.465811 - 27.121379,-65.465604 -27.120711,-65.465553 - 27.120557,-65.464543 -27.12096,-65.464575 - 27.121034,-65.464769 -27.120962,-65.464801 - 27.120998,-65.465201 -27.121759,-65.464638 - 27.122051,-65.464431 -27.121649,-65.464275 - 27.121468,-65.464076 -27.121288,-65.463828 - 27.121426,-65.463664 -27.121578,-65.463821 - 27.121683,-65.464427 -27.122207)))
4052	Barrio Norte	Tucumán	Monteros	Monteros	(((65.488468 -27.158907,-65.48804 - 27.159494,-65.488024 -27.159995,-65.488436 - 27.161065,-65.488342 -27.161876,-65.488731 - 27.161798,-65.489337 -27.162841,-65.489741 - 27.162665,-65.489061 -27.161478,-65.488764 - 27.161593,-65.488628 -27.161217,-65.489141 - 27.161032,-65.488956 -27.160225,-65.488964 - 27.159878,-65.488872 -27.159511,-65.488716 - 27.159487,-65.488468 -27.158907)))
4053	Entrada de Los Sánchez	Tucumán	Tafi Viejo	Tafi Viejo	(((65.219611 -26.728493,-65.219572 - 26.728271,-65.215472 -26.729026,-65.215524 - 26.729199,-65.219611 -26.728493)))
4054	La Rinconada	Tucumán	Lules	El Manantial	(((65.314707 -26.831338,-65.314173 - 26.831683,-65.313618 -26.831941,-65.312636 - 26.832168,-65.312672 -26.832363,-65.311737 - 26.832494,-65.311756 -26.832969,-65.31169 - 26.833288,-65.311591 -26.833562,-65.31131 -



Handwritten signatures and initials.





Congreso de la Nación

13-PE-22  
OD 304  
581



					26.834041,-65.310921 -26.834501,-65.310996 - 26.834711,-65.310105 -26.835598,-65.310287 - 26.835764,-65.310619 -26.835412,-65.311026 - 26.834991,-65.311482 -26.834463,-65.311767 - 26.834464,-65.311755 -26.83542,-65.311977 - 26.835399,-65.312033 -26.833779,-65.311972 - 26.833007,-65.312481 -26.832881,-65.312522 - 26.832494,-65.313922 -26.832234,-65.313971 - 26.833741,-65.313268 -26.833858,-65.313239 - 26.835213,-65.314134 -26.835077,-65.314001 - 26.83222,-65.31427 -26.832116,-65.314266 - 26.831919,-65.314819 -26.831555,-65.314707 - 26.831338)))
4055	Sin Nombre	Tucumán	Lules	El Manantial	(((-65.312538 -26.829464,-65.312235 - 26.829499,-65.312337 -26.83056,-65.312301 - 26.831227,-65.312201 -26.831955,-65.312464 - 26.831966,-65.312631 -26.830664,-65.312538 - 26.829464)))
4056	Pasaje Jujuy	Tucumán	Yerba Buena	Yerba Buena - Marcos Paz	(((-65.305649 -26.825679,-65.302859 - 26.826131,-65.302894 -26.826445,-65.305659 - 26.825974,-65.305649 -26.825679)))
4057	Anexo Barrio La Esperanza	Tucumán	Lules	El Manantial	(((-65.300502 -26.831633,-65.299153 - 26.831845,-65.299409 -26.833262,-65.300701 - 26.833056,-65.300502 -26.831633)))
4058	Holguin	Tucumán	Lules	El Manantial	(((-65.275566 -26.845088,-65.276237 - 26.84416,-65.276317 -26.84394,-65.276344 - 26.843659,-65.276242 -26.843355,-65.275926 - 26.843401,-65.276038 -26.843869,-65.275711 - 26.844242,-65.27481 -26.84446,-65.275293 - 26.844854,-65.275297 -26.844939,-65.275566 - 26.845088)))
4059	El Portal 2	Tucumán	Lules	El Manantial	(((-65.291448 -26.840809,-65.291776 - 26.842666,-65.289457 -26.843057,-65.28936 - 26.842557,-65.28926 -26.842573,-65.289004 - 26.841208,-65.291448 -26.840809)))
4060	Ampliación Aconquija	Tucumán	Yerba Buena	Yerba Buena - Marcos Paz	(((-65.315861 -26.800824,-65.315143 - 26.79659,-65.314891 -26.796642,-65.314724 - 26.797209,-65.314882 -26.797853,-65.314977 - 26.798467,-65.315242 -26.79958,-65.313964 - 26.7998,-65.313865 -26.799863,-65.313603 - 26.799727,-65.313439 -26.799913,-65.313704 - 26.800033,-65.313977 -26.799824,-65.315289 - 26.799645,-65.315558 -26.800818,-65.315861 - 26.800824)))
4061	Villa Cabildo	Tucumán	Capital	San Miguel De Tucumán	(((-65.270079 -26.83195,-65.270251 - 26.831802,-65.270927 -26.832272,-65.270692 - 26.832565,-65.270742 -26.832622,-65.271371 - 26.83248,-65.271402 -26.832823,-65.271423 - 26.832991,-65.270821 -26.833105,-65.270873 - 26.833721,-65.270745 -26.833927,-65.270534 - 26.834829,-65.269611 -26.8347,-65.269735 - 26.834156,-65.269691 -26.833856,-65.26983 - 26.833826,-65.269662 -26.833283,-65.26957 - 26.833234,-65.269489 -26.83325,-65.269291 - 26.832583,-65.269378 -26.83256,-65.26908 -



*J CL*  
*[Handwritten signatures]*



Congreso de la Nación

13-PE-22  
OD 304  
582



					26.831567,-65.269015 -26.83133,-65.268841 - 26.830691,-65.26875 -26.830727,-65.268707 - 26.830562,-65.268063 -26.830686,-65.267928 - 26.830185,-65.269487 -26.829975,-65.269555 - 26.830421,-65.269823 -26.831199,-65.270079 - 26.83195)))
4062	Virgen del Valle	Tucumán	Lules	El Manantial	(((-65.295757 -26.848763,-65.297926 - 26.848376,-65.297906 -26.848233,-65.298611 - 26.848028,-65.298498 -26.847633,-65.298287 - 26.847691,-65.298128 -26.847222,-65.297518 - 26.847335,-65.295529 -26.847673,-65.295757 - 26.848763)))
4063	El Milagro	Tucumán	Lules	El Manantial	(((-65.292191 -26.838648,-65.289322 - 26.839136,-65.289429 -26.839793,-65.290024 - 26.839721,-65.292314 -26.83937,-65.292191 - 26.838648)))
4064	San José	Tucumán	Yerba Buena	Barrio San José III	(((-65.264444 -26.798674,-65.263984 - 26.796719,-65.263333 -26.794108,-65.263298 - 26.793878,-65.262601 -26.791151,-65.262078 - 26.791251,-65.262549 -26.793238,-65.26263 - 26.793524,-65.262858 -26.794284,-65.263126 - 26.794233,-65.2633 -26.795358,-65.263359 - 26.795462,-65.263404 -26.795519,-65.26342 - 26.795623,-65.263204 -26.795696,-65.263388 - 26.796353,-65.263689 -26.796291,-65.26371 - 26.796373,-65.263757 -26.796378,-65.263833 - 26.796683,-65.263788 -26.796721,-65.26387 - 26.797134,-65.263972 -26.797506,-65.263928 - 26.797526,-65.264029 -26.797974,-65.264101 - 26.797975,-65.264207 -26.798466,-65.264102 - 26.798499,-65.264159 -26.798729,-65.264444 - 26.798674)))
4065	Ampliación San Expedito	Tucumán	Yerba Buena	Barrio San José III	(((-65.260134 -26.787265,-65.259633 - 26.787669,-65.259715 -26.787792,-65.259913 - 26.789145,-65.260417 -26.789066,-65.260366 - 26.788754,-65.260256 -26.788012,-65.260134 - 26.787265)))
4066	Cossio	Tucumán	Yerba Buena	Barrio San José III	(((-65.259578 -26.787738,-65.259221 - 26.788096,-65.258916 -26.788373,-65.259114 - 26.789221,-65.259848 -26.78909,-65.259661 - 26.787794,-65.259578 -26.787738)))
4067	San Expedito	Tucumán	Yerba Buena	Barrio San José III	(((-65.26041 -26.789095,-65.260559 - 26.790004,-65.263135 -26.789498,-65.261701 - 26.786307,-65.261629 -26.786339,-65.26099 - 26.786717,-65.260859 -26.786828,-65.260268 - 26.787155,-65.260169 -26.787318,-65.260424 - 26.789083,-65.26041 -26.789095)))
4068	Colonia 4	Tucumán	Lules	Ingenio San Pablo	(((-65.324764 -26.870991,-65.325158 - 26.871318,-65.325209 -26.871306,-65.325407 - 26.871524,-65.325583 -26.871757,-65.325727 - 26.871942,-65.325793 -26.871934,-65.325963 - 26.8721,-65.326181 -26.872258,-65.327202 - 26.87301,-65.327434 -26.873295,-65.327808 - 26.873549,-65.328165 -26.873836,-65.328566 - 26.873827,-65.329104 -26.874028,-65.329919 -



Handwritten signatures and initials.



Congreso de la Nación

13-PE-22  
OD 304  
583



					26.873866,-65.329994 -26.873538,-65.325462 - 26.870902,-65.325288 -26.870862,-65.324764 - 26.870991))))
4069	Pasaje 20 de Junio	Tucumán	Lules	El Manantial	(((-65.286183 -26.841189,-65.285902 - 26.841241,-65.28556 -26.839803,-65.28586 - 26.83975,-65.286183 -26.841189)))
4070	Ouanta	Tucumán	Lules	Ingenio San Pablo	(((-65.300439 -26.855632,-65.299738 - 26.85576,-65.299692 -26.855898,-65.299397 - 26.856259,-65.299912 -26.858197,-65.297684 - 26.858594,-65.297752 -26.858915,-65.296438 - 26.859162,-65.296483 -26.859458,-65.297913 - 26.859185,-65.298153 -26.859233,-65.298357 - 26.859843,-65.301252 -26.859326,-65.301002 - 26.85801,-65.301111 -26.857943,-65.300888 - 26.856899,-65.300439 -26.855632)))
4071	Alberdi	Tucumán	Lules	Ingenio San Pablo	(((-65.322453 -26.868756,-65.322253 - 26.868838,-65.321882 -26.869278,-65.32178 - 26.869355,-65.321082 -26.870261,-65.321142 - 26.870494,-65.321444 -26.871437,-65.322926 - 26.871215,-65.322453 -26.868756)))
4072	Margen de Canal	Tucumán	Cruz Alta	Alderetes	(((-65.162342 -26.830888,-65.16294 - 26.830924,-65.160838 -26.827688,-65.160316 - 26.82702,-65.160028 -26.826559,-65.159911 - 26.826406,-65.159535 -26.826229,-65.159345 - 26.826212,-65.158811 -26.826244,-65.157027 - 26.826533,-65.153618 -26.827123,-65.154054 - 26.827419,-65.154422 -26.827216,-65.1545 - 26.827313,-65.156966 -26.826935,-65.157756 - 26.826713,-65.158817 -26.826576,-65.159178 - 26.826553,-65.1595 -26.826523,-65.15963 - 26.826689,-65.159805 -26.826964,-65.161186 - 26.828846,-65.162342 -26.830888)))
4073	Julio Abraham	Tucumán	Cruz Alta	Alderetes	(((-65.155618 -26.828144,-65.154763 - 26.828341,-65.155166 -26.829933,-65.154022 - 26.830173,-65.153993 -26.830229,-65.15164 - 26.830694,-65.152224 -26.833,-65.15252 - 26.834163,-65.152687 -26.834699,-65.158911 - 26.83356,-65.158702 -26.832302,-65.162983 - 26.831592,-65.162769 -26.831081,-65.162456 - 26.830935,-65.155618 -26.828144)))
4074	Virgen del Rosario	Tucumán	Cruz Alta	Alderetes	(((-65.151779 -26.831552,-65.146818 - 26.832616,-65.147644 -26.83571,-65.152624 - 26.834664,-65.151779 -26.831552)))
4075	Presidente Perón	Tucumán	Cruz Alta	Banda Del Río Salí	(((-65.170823 -26.835318,-65.171714 - 26.835033,-65.17135 -26.834178,-65.169699 - 26.831681,-65.168538 -26.831949,-65.168667 - 26.832248,-65.168798 -26.832398,-65.169201 - 26.833175,-65.169911 -26.835546,-65.170823 - 26.835318)))
4076	Teresa de Calcuta	Tucumán	Cruz Alta	Alderetes	(((-65.133721 -26.809733,-65.126837 - 26.810958,-65.126849 -26.811097,-65.119925 - 26.812276,-65.11983 -26.812213,-65.119423 - 26.812278,-65.113863 -26.815765,-65.114114 -



Handwritten signatures and initials.



Congreso de la Nación

13-PE-22  
OD 304  
584



					26.81602,-65.132897 -26.812368,-65.133626 - 26.810085,-65.133721 -26.809733)))
4077	Tres de Noviembre	Tucumán	Cruz Alta	Banda Del Río Salí	(((-65.164419 -26.827416,-65.165652 - 26.826754,-65.164987 -26.826004,-65.164904 - 26.825958,-65.164236 -26.825378,-65.164034 - 26.82531,-65.163735 -26.82527,-65.162124 - 26.825575,-65.162035 -26.825564,-65.161802 - 26.825648,-65.16252 -26.82662,-65.162877 - 26.826429,-65.163288 -26.826801,-65.164332 - 26.827573,-65.164419 -26.827416)))
4078	Sin Nombre	Tucumán	Cruz Alta	Alderetes	(((-65.131699 -26.82082,-65.131203 - 26.820998,-65.130194 -26.821423,-65.129823 - 26.821604,-65.129007 -26.822001,-65.128994 - 26.822078,-65.130102 -26.822225,-65.130732 - 26.822338,-65.130752 -26.822223,-65.130099 - 26.822096,-65.129794 -26.822005,-65.129813 - 26.821964,-65.130022 -26.82179,-65.130007 - 26.8217,-65.130825 -26.821438,-65.131821 - 26.821259,-65.131699 -26.82082)))
4079	Evangelina Salazar	Tucumán	Cruz Alta	Alderetes	(((-65.131987 -26.820764,-65.132136 - 26.821236,-65.133549 -26.820937,-65.135561 - 26.820465,-65.135527 -26.8202,-65.135471 - 26.819939,-65.134445 -26.820148,-65.133681 - 26.820305,-65.131987 -26.820764)))
4080	Nahuel Huapi	Tucumán	Cruz Alta	Alderetes	(((-65.154084 -26.81099,-65.156725 - 26.810397,-65.156984 -26.810324,-65.156867 - 26.810003,-65.156762 -26.810024,-65.156693 - 26.809794,-65.156344 -26.809873,-65.156247 - 26.809517,-65.156663 -26.809423,-65.156599 - 26.809093,-65.156816 -26.809045,-65.156854 - 26.809158,-65.157293 -26.808966,-65.157285 - 26.808866,-65.157476 -26.808875,-65.1575 - 26.808459,-65.15709 -26.808449,-65.155782 - 26.808697,-65.153656 -26.809154,-65.154084 - 26.81099)))
4081	Orilla del Canal	Tucumán	Cruz Alta	Alderetes	(((-65.149018 -26.823873,-65.148526 - 26.824028,-65.148162 -26.823726,-65.147879 - 26.823453,-65.147774 -26.823317,-65.147538 - 26.822901,-65.146983 -26.821683,-65.146823 - 26.821361,-65.146727 -26.821206,-65.146835 - 26.821148,-65.146745 -26.820717,-65.146631 - 26.820188,-65.146384 -26.819009,-65.146175 - 26.81805,-65.146019 -26.818011,-65.145984 - 26.817467,-65.145968 -26.817363,-65.145907 - 26.817054,-65.145803 -26.816876,-65.14553 - 26.8153,-65.145449 -26.814662,-65.145487 - 26.813951,-65.145368 -26.813877,-65.145575 - 26.813413,-65.145959 -26.813074,-65.146385 - 26.812629,-65.146793 -26.812176,-65.147034 - 26.811577,-65.147196 -26.81118,-65.147394 - 26.810616,-65.147562 -26.810175,-65.147565 - 26.809949,-65.147403 -26.808626,-65.147418 - 26.808505,-65.147426 -26.808347,-65.147408 - 26.808187,-65.147617 -26.808161,-65.147678 - 26.807699,-65.147863 -26.807143,-65.14792 - 26.806984,-65.147741 -26.806921,-65.147956 - 26.806332,-65.148115 -26.805854,-65.148148 - 26.805721,-65.147981 -26.805299,-65.147791 - 26.804815,-65.147619 -26.804326,-65.147329 -



Handwritten signatures and initials.



Congreso de la Nación

13-PE-22  
OD 304  
585



					26.803783,-65.147109 -26.803332,-65.14708 - 26.802965,-65.147276 -26.802947,-65.147324 - 26.803321,-65.147477 -26.803696,-65.147693 - 26.804171,-65.147984 -26.804686,-65.148274 - 26.805208,-65.148393 -26.805414,-65.148453 - 26.805472,-65.148481 -26.805677,-65.148377 - 26.806017,-65.148259 -26.806383,-65.148154 - 26.806711,-65.148007 -26.807211,-65.147877 - 26.80763,-65.147868 -26.808229,-65.147965 - 26.808863,-65.148051 -26.80934,-65.148016 - 26.809433,-65.148067 -26.809847,-65.148069 - 26.81011,-65.147949 -26.810515,-65.147791 - 26.810845,-65.147595 -26.811449,-65.147487 - 26.81171,-65.147375 -26.811923,-65.14737 - 26.812084,-65.147328 -26.812168,-65.147163 - 26.812392,-65.146906 -26.812676,-65.146651 - 26.81298,-65.14632 -26.813285,-65.14608 - 26.813578,-65.14595 -26.813713,-65.145836 - 26.813884,-65.145824 -26.813959,-65.145768 - 26.814275,-65.145779 -26.814571,-65.146267 - 26.816874,-65.146125 -26.816909,-65.146283 - 26.817481,-65.146361 -26.817646,-65.146366 - 26.817809,-65.146398 -26.817986,-65.146519 - 26.818731,-65.14668 -26.819585,-65.146802 - 26.820188,-65.146898 -26.820598,-65.146973 - 26.820871,-65.147222 -26.821043,-65.147266 - 26.821344,-65.147439 -26.821688,-65.14765 - 26.82214,-65.147836 -26.822511,-65.147987 - 26.822868,-65.148058 -26.823046,-65.148439 - 26.823398,-65.149018 -26.823873)))
4082	Barrio Jerusalén	Tucumán	Cruz Alta	Alderetes	((((-65.161513 -26.821572,-65.16103 - 26.821749,-65.161311 -26.822469,-65.161349 - 26.822563,-65.161537 -26.822728,-65.16158 - 26.82269,-65.161708 -26.822783,-65.16213 - 26.823123,-65.162244 -26.823022,-65.162411 - 26.823176,-65.162083 -26.823487,-65.161788 - 26.82352,-65.160265 -26.822615,-65.160013 - 26.822807,-65.159782 -26.823055,-65.159679 - 26.823103,-65.15959 -26.823127,-65.159483 - 26.823125,-65.159394 -26.823113,-65.159294 - 26.823066,-65.15926 -26.822999,-65.15898 - 26.823063,-65.158891 -26.822883,-65.158969 - 26.822841,-65.158917 -26.822718,-65.158773 - 26.822374,-65.158238 -26.82259,-65.157048 - 26.822959,-65.156772 -26.821921,-65.157255 - 26.821768,-65.157105 -26.821232,-65.157518 - 26.821103,-65.156981 -26.819638,-65.158133 - 26.819027,-65.157857 -26.818568,-65.158455 - 26.818235,-65.158959 -26.818922,-65.159142 - 26.819156,-65.159487 -26.819426,-65.159681 - 26.819442,-65.159731 -26.819283,-65.160129 - 26.819149,-65.160302 -26.819556,-65.160451 - 26.819874,-65.160461 -26.820027,-65.160536 - 26.820022,-65.161037 -26.820043,-65.161015 - 26.820233,-65.160777 -26.820246,-65.160783 - 26.820434,-65.160142 -26.820416,-65.160319 - 26.821174,-65.160625 -26.821098,-65.16133 - 26.820878,-65.161435 -26.821124,-65.161349 - 26.82116,-65.161432 -26.821328,-65.161513 - 26.821572)))
4083	San Martín de Porres	Tucumán	Cruz Alta	Alderetes	((((-65.15954 -26.801832,-65.159025 - 26.801866,-65.158473 -26.801981,-65.157378 - 26.802383,-65.1574 -26.801147,-65.158628 - 26.80087,-65.15828 -26.800027,-65.157556 - 26.798849,-65.156579 -26.797757,-65.156515 -



*Handwritten signatures and initials*



Congreso de la Nación

13-PE-22  
OD 304  
586



					26.797494,-65.15674 -26.796656,-65.157035 - 26.795703,-65.157089 -26.79533,-65.157008 - 26.793783,-65.159224 -26.793409,-65.159369 - 26.793793,-65.159133 -26.795114,-65.159417 - 26.795555,-65.160023 -26.795253,-65.160546 - 26.796233,-65.160894 -26.796883,-65.159728 - 26.79703,-65.159717 -26.797183,-65.160066 - 26.797422,-65.160125 -26.79758,-65.160045 - 26.797863,-65.159567 -26.797911,-65.159087 - 26.797914,-65.158282 -26.797884,-65.158279 - 26.798428,-65.1586 -26.798224,-65.159121 - 26.798832,-65.158533 -26.799193,-65.158597 - 26.799334,-65.159106 -26.799103,-65.159707 - 26.800046,-65.159358 -26.800214,-65.159685 - 26.800745,-65.159862 -26.801372,-65.159621 - 26.801655,-65.15954 -26.801832)))
4084	El Bajo	Tucumán	Lules	Ingenio San Pablo	(((-65.305975 -26.883514,-65.303571 - 26.884129,-65.303704 -26.884503,-65.306101 - 26.883874,-65.305975 -26.883514)))
4085	El Triángulo I	Tucumán	Yerba Buena	Villa Carmela	(((-65.270181 -26.777135,-65.270279 - 26.776938,-65.270392 -26.776977,-65.270309 - 26.777166,-65.270378 -26.777197,-65.27032 - 26.777333,-65.27021 -26.777292,-65.270174 - 26.777374,-65.270239 -26.777404,-65.270164 - 26.777597,-65.270136 -26.777737,-65.270057 - 26.777964,-65.269925 -26.778229,-65.269847 - 26.778214,-65.269754 -26.778218,-65.26969 - 26.77824,-65.269035 -26.778873,-65.268848 - 26.779028,-65.26888 -26.779061,-65.268516 - 26.779393,-65.268546 -26.779486,-65.267833 - 26.779769,-65.267744 -26.779603,-65.26747 - 26.779736,-65.267322 -26.779782,-65.267208 - 26.779561,-65.268056 -26.7792,-65.268511 - 26.778949,-65.268853 -26.778697,-65.269351 - 26.778228,-65.269535 -26.777999,-65.269926 - 26.777536,-65.270181 -26.777135)))
4086	Ampliación Los Frenos	Tucumán	Cruz Alta	Banda Del Rio Salí	(((-65.179082 -26.850608,-65.176576 - 26.851108,-65.176977 -26.852704,-65.176151 - 26.852889,-65.176862 -26.855407,-65.178653 - 26.85503,-65.178847 -26.855839,-65.179433 - 26.855684,-65.178749 -26.853221,-65.178754 - 26.852261,-65.178568 -26.851407,-65.179233 - 26.85123,-65.179082 -26.850608)))
4087	Costanera La Milagrosa	Tucumán	Cruz Alta	Banda Del Rio Salí	(((-65.176901 -26.846644,-65.176763 - 26.846426,-65.176581 -26.846338,-65.176196 - 26.845191,-65.176351 -26.84509,-65.17619 - 26.844611,-65.176235 -26.844465,-65.175845 - 26.844483,-65.175809 -26.843996,-65.175847 - 26.843952,-65.175823 -26.843751,-65.175717 - 26.843738,-65.175826 -26.843605,-65.175684 - 26.842848,-65.175476 -26.842386,-65.175313 - 26.842345,-65.175041 -26.842173,-65.174622 - 26.841864,-65.174273 -26.842152,-65.174441 - 26.84231,-65.174504 -26.842415,-65.174593 - 26.842768,-65.174654 -26.843734,-65.174615 - 26.844559,-65.174602 -26.845341,-65.17449 - 26.845371,-65.17503 -26.847357,-65.175768 - 26.847208,-65.175899 -26.847135,-65.176901 - 26.846644)))



Handwritten signatures and initials.



Congreso de la Nación

13-PE-22  
OD 304  
587



4088	La Ceramica	Tucumán	Cruz Alta	Banda Del Río Salí	((( -65.157173 -26.866609,-65.156873 -26.865305,-65.155687 -26.865512,-65.155818 -26.866041,-65.155584 -26.866081,-65.155684 -26.866696,-65.155562 -26.866794,-65.15477 -26.866958,-65.155017 -26.867707,-65.153715 -26.867888,-65.153647 -26.868045,-65.15367 -26.868262,-65.153713 -26.868571,-65.153807 -26.86898,-65.152569 -26.869137,-65.152603 -26.869348,-65.152694 -26.869356,-65.152677 -26.86963,-65.152858 -26.869638,-65.152806 -26.870347,-65.155201 -26.8699,-65.156689 -26.869686,-65.15684 -26.869637,-65.158146 -26.869354,-65.157895 -26.86847,-65.156606 -26.868734,-65.156469 -26.868306,-65.156688 -26.868256,-65.156341 -26.866749,-65.157173 -26.866609)))
4089	Ampliación Villa Inés	Tucumán	Cruz Alta	Banda Del Río Salí	((( -65.150125 -26.864746,-65.151329 -26.864436,-65.15139 -26.864489,-65.151653 -26.864468,-65.151595 -26.86413,-65.149519 -26.864476,-65.149558 -26.86435,-65.149475 -26.864337,-65.149697 -26.863384,-65.149628 -26.863361,-65.149339 -26.863412,-65.148957 -26.864738,-65.148542 -26.866699,-65.148804 -26.866778,-65.148996 -26.866099,-65.150356 -26.865843,-65.150125 -26.864746)))
4090	Virgen del Valle	Tucumán	Cruz Alta	Banda Del Río Salí	((( -65.150238 -26.8604,-65.150224 -26.860292,-65.150384 -26.858619,-65.150258 -26.858619,-65.150016 -26.860447,-65.149792 -26.861423,-65.149715 -26.861844,-65.149351 -26.863396,-65.149639 -26.863335,-65.149858 -26.862612,-65.149971 -26.862607,-65.150029 -26.86254,-65.150218 -26.862546,-65.150587 -26.862536,-65.151055 -26.86243,-65.150959 -26.861843,-65.151359 -26.861771,-65.151248 -26.861207,-65.151172 -26.861201,-65.150999 -26.860263,-65.150916 -26.860286,-65.15106 -26.86121,-65.150435 -26.861324,-65.150238 -26.8604)))
4091	Costanera Soldado Tucumano	Tucumán	Cruz Alta	Banda Del Río Salí	((( -65.17776 -26.846938,-65.177082 -26.846555,-65.175899 -26.847135,-65.17644 -26.847939,-65.176739 -26.849094,-65.177036 -26.850304,-65.178781 -26.849926,-65.178857 -26.849723,-65.178897 -26.849293,-65.178706 -26.848731,-65.17848 -26.848193,-65.178567 -26.848168,-65.178665 -26.848046,-65.178226 -26.847194,-65.177976 -26.847029,-65.17777 -26.847087,-65.17776 -26.846938)))
4092	Sin Nombre	Tucumán	Tafi Viejo	Las Talitas	((( -65.199623 -26.779601,-65.199258 -26.778186,-65.199102 -26.778227,-65.199161 -26.778525,-65.199279 -26.778878,-65.199239 -26.778976,-65.19946 -26.779643,-65.199612 -26.780381,-65.200093 -26.782486,-65.200352 -26.782462,-65.199969 -26.780869,-65.199907 -26.780731,-65.199623 -26.779601)))
4093	Parque Independencia	Tucumán	Tafi Viejo	Las Talitas	((( -65.197938 -26.772405,-65.197685 -26.771666,-65.197583 -26.771142,-65.197444 -26.770647,-65.19736 -26.770342,-65.19685 -26.768433,-65.196682 -26.768456,-65.196765 -26.769004,-65.196895 -26.769454,-65.197116 -26.770361,-65.196983 -26.770409,-65.197018 -



Handwritten signatures and initials.



Congreso de la Nación

13-PE-22  
OD 304  
588



					26.770565,-65.197182 -26.770605,-65.197206 - 26.770772,-65.197371 -26.771135,-65.197408 - 26.771479,-65.19767 -26.772485,-65.198027 - 26.773852,-65.198217 -26.773842,-65.197938 - 26.772405)))
4094	Sin Nombre	Tucumán	Tafi Viejo	Las Talitas	((( -65.203104 -26.763727,-65.201977 - 26.763976,-65.202063 -26.764368,-65.19984 - 26.764806,-65.198983 -26.76115,-65.200518 - 26.760872,-65.200926 -26.762347,-65.201677 - 26.762175,-65.201773 -26.762567,-65.202793 - 26.762357,-65.203104 -26.763727)))
4095	Virgen del Valle	Tucumán	Tafi Viejo	Las Talitas	((( -65.196446 -26.751423,-65.195767 - 26.751582,-65.195838 -26.751945,-65.196513 - 26.751819,-65.196755 -26.752782,-65.193109 - 26.753466,-65.192422 -26.750793,-65.195184 - 26.750197,-65.196096 -26.750051,-65.196446 - 26.751423)))
4096	Los Sánchez	Tucumán	Tafi Viejo	Las Talitas	((( -65.195839 -26.779612,-65.194026 - 26.78008,-65.194354 -26.781433,-65.195499 - 26.781202,-65.195545 -26.781356,-65.196278 - 26.781205,-65.195839 -26.779612)))
4097	Ampliación Nueva Esperanza	Tucumán	Tafi Viejo	Las Talitas	((( -65.177692 -26.777071,-65.175293 - 26.777546,-65.17561 -26.778854,-65.17555 - 26.778959,-65.175601 -26.779092,-65.176434 - 26.778929,-65.177046 -26.778872,-65.17727 - 26.778916,-65.177508 -26.780367,-65.178161 - 26.78027,-65.177998 -26.779814,-65.178083 - 26.779667,-65.17793 -26.778976,-65.178057 - 26.778985,-65.177692 -26.777071)))
4098	Ampliación Mercedes	Tucumán	Lules	San Isidro De Lules	((( -65.336863 -26.932678,-65.335898 - 26.932983,-65.33576 -26.932745,-65.3335 - 26.93343,-65.332993 -26.933658,-65.3325 - 26.933899,-65.330713 -26.934882,-65.330935 - 26.935254,-65.330473 -26.935469,-65.330575 - 26.935671,-65.330661 -26.935657,-65.331382 - 26.936938,-65.331523 -26.936863,-65.331552 - 26.936678,-65.332967 -26.936134,-65.333581 - 26.935847,-65.333719 -26.935892,-65.334127 - 26.935668,-65.335435 -26.935043,-65.335673 - 26.935048,-65.337496 -26.934282,-65.337398 - 26.933972,-65.33722 -26.933561,-65.337095 - 26.933285,-65.337163 -26.93325,-65.337054 - 26.932953,-65.336973 -26.932943,-65.336863 - 26.932678)))
4099	Ex Ruta 38	Tucumán	Chicligasta	Alto Verde	((( -65.607869 -27.386094,-65.607299 - 27.386155,-65.606843 -27.383344,-65.606614 - 27.382768,-65.606186 -27.382849,-65.605808 - 27.382254,-65.605727 -27.381841,-65.606135 - 27.381745,-65.60602 -27.381465,-65.605858 - 27.380746,-65.605433 -27.378501,-65.605146 - 27.378463,-65.604484 -27.375218,-65.603361 - 27.370818,-65.602145 -27.36627,-65.601888 - 27.366238,-65.601837 -27.365915,-65.602075 - 27.365791,-65.601908 -27.364183,-65.602347 - 27.364138,-65.603381 -27.368778,-65.604271 - 27.368617,-65.604955 -27.371671,-65.604134 - 27.371814,-65.605187 -27.375957,-65.605488 -



*[Firmas manuscritas]*





Congreso de la Nación

13-PE-22  
OD 304  
589



					27.377009,-65.605773 -27.378049,-65.605969 - 27.37817,-65.605844 -27.378399,-65.605653 - 27.37855,-65.606008 -27.380256,-65.60584 - 27.3803,-65.60592 -27.380741,-65.606562 - 27.380648,-65.607194 -27.382985,-65.607869 - 27.386094)))
4100	San José	Tucumán	Chicligasta	Arcadia	((( -65.576087 -27.298552,-65.575842 - 27.298585,-65.575586 -27.297498,-65.575415 - 27.29684,-65.575157 -27.296902,-65.575608 - 27.298683,-65.575583 -27.299067,-65.576378 - 27.302588,-65.576995 -27.302428,-65.576087 - 27.298552)))
4101	Avenida Las Américas	Tucumán	Chicligasta	Concepción	((( -65.601855 -27.363013,-65.601096 - 27.362256,-65.601197 -27.362182,-65.600925 - 27.361785,-65.600833 -27.361799,-65.600751 - 27.361581,-65.599639 -27.360338,-65.599235 - 27.359875,-65.598605 -27.359026,-65.597922 - 27.358156,-65.596961 -27.356891,-65.596511 - 27.357046,-65.596531 -27.357598,-65.596921 - 27.358201,-65.597079 -27.358163,-65.597442 - 27.358625,-65.598975 -27.360432,-65.59923 - 27.360402,-65.600034 -27.361299,-65.600066 - 27.361614,-65.600333 -27.361626,-65.60093 - 27.362357,-65.601117 -27.363146,-65.601472 - 27.363051,-65.601777 -27.364143,-65.602087 - 27.364067,-65.601855 -27.363013)))
4102	Las Palmas	Tucumán	Chicligasta	Concepción	((( -65.58358 -27.350998,-65.581154 - 27.351859,-65.581275 -27.352341,-65.582005 - 27.352104,-65.582333 -27.353018,-65.583183 - 27.35276,-65.583068 -27.352499,-65.583899 - 27.351446,-65.58358 -27.350998)))
4103	La Terminal	Tucumán	Chicligasta	Concepción	((( -65.604165 -27.336442,-65.604204 - 27.336431,-65.604162 -27.336214,-65.603987 - 27.335849,-65.60297 -27.336226,-65.603112 - 27.336662,-65.603209 -27.337353,-65.603336 - 27.338259,-65.603607 -27.339477,-65.60481 - 27.339256,-65.604472 -27.337895,-65.604165 - 27.336442)))
4104	La Vía	Tucumán	Chicligasta	Concepción	((( -65.585324 -27.338093,-65.584896 - 27.336888,-65.5849 -27.336409,-65.584445 - 27.336556,-65.585496 -27.339513,-65.58581 - 27.339423,-65.585463 -27.338472,-65.585324 - 27.338093)))
4105	Barrio Obrero	Tucumán	Chicligasta	Concepción	((( -65.586121 -27.33454,-65.585893 - 27.334384,-65.585774 -27.334488,-65.586043 - 27.335149,-65.586222 -27.335484,-65.58614 - 27.335546,-65.586276 -27.335851,-65.586891 - 27.335652,-65.587013 -27.335613,-65.587164 - 27.335538,-65.586819 -27.335169,-65.586121 - 27.33454)))
4106	Colegiales	Tucumán	Chicligasta	Concepción	((( -65.588171 -27.336257,-65.587815 - 27.336034,-65.587784 -27.336046,-65.588299 - 27.337654,-65.589295 -27.337446,-65.589278 - 27.337353,-65.59017 -27.337196,-65.59011 - 27.336976,-65.58976 -27.336915,-65.589291 -



Handwritten signatures and initials.



Congreso de la Nación

13-PE-22  
OD 304  
590



					27.336756,-65.588655 -27.336511,-65.588171 -27.336257)))
4107	Palo Blanco	Tucumán	Chicligasta	Arcadia	((( -65.581002 -27.325716,-65.580983 -27.324048,-65.581922 -27.323637,-65.581344 -27.321107,-65.58114 -27.320588,-65.580703 -27.318579,-65.580261 -27.316909,-65.580451 -27.316761,-65.579844 -27.31475,-65.579403 -27.314853,-65.57989 -27.316845,-65.580334 -27.31885,-65.58066 -27.320764,-65.580625 -27.322871,-65.580548 -27.325468,-65.580895 -27.326722,-65.581048 -27.326682,-65.581356 -27.326598,-65.581426 -27.326539,-65.581321 -27.326325,-65.581281 -27.326075,-65.581071 -27.326071,-65.581002 -27.325716)))
4108	Sin Nombre	Tucumán	Chicligasta	San Roque	((( -65.58557 -27.327511,-65.58189 -27.327935,-65.581356 -27.326598,-65.581048 -27.326682,-65.582365 -27.330461,-65.582768 -27.330352,-65.583801 -27.329783,-65.584827 -27.329844,-65.585285 -27.329695,-65.585397 -27.328755,-65.585679 -27.328739,-65.585715 -27.328448,-65.585578 -27.328367,-65.58557 -27.327511)))
4109	Continuidad del Barrio Potrero	Tucumán	Chicligasta	Concepción	((( -65.615018 -27.354456,-65.614116 -27.350921,-65.6135 -27.351095,-65.613918 -27.352709,-65.614244 -27.354122,-65.614072 -27.354181,-65.614178 -27.354605,-65.615018 -27.354456)))
4110	Veintidos de Febrero	Tucumán	Chicligasta	Concepción	((( -65.607269 -27.335404,-65.609082 -27.334632,-65.609397 -27.334021,-65.609913 -27.333996,-65.610427 -27.334019,-65.610944 -27.334113,-65.611614 -27.334301,-65.612106 -27.334501,-65.612274 -27.334646,-65.612403 -27.334781,-65.612474 -27.334987,-65.612474 -27.335234,-65.612402 -27.335422,-65.612172 -27.335716,-65.611336 -27.336061,-65.610992 -27.336376,-65.611089 -27.336605,-65.610649 -27.336776,-65.610327 -27.336767,-65.609629 -27.336881,-65.608846 -27.337196,-65.608728 -27.33731,-65.608483 -27.337038,-65.609218 -27.336414,-65.61002 -27.33625,-65.610261 -27.336245,-65.610844 -27.336176,-65.61101 -27.335947,-65.610967 -27.335771,-65.610768 -27.33568,-65.610329 -27.335609,-65.609974 -27.335304,-65.609148 -27.335461,-65.607717 -27.336649,-65.607269 -27.335404)))
4111	Barrio Oeste	Tucumán	Famaillá	Famaillá	((( -65.407971 -27.056832,-65.407349 -27.05479,-65.407018 -27.054538,-65.406696 -27.05453,-65.406514 -27.054657,-65.406761 -27.055261,-65.40689 -27.055234,-65.406935 -27.055373,-65.406982 -27.055393,-65.407204 -27.056007,-65.407183 -27.056075,-65.407359 -27.056404,-65.407428 -27.056529,-65.407425 -27.056817,-65.40738 -27.056979,-65.407574 -27.057063,-65.407507 -27.057247,-65.407629 -27.057442,-65.40785 -27.057531,-65.408009 -27.057504,-65.407896 -27.056897,-65.407971 -27.056832)))
4112	Badaguer	Tucumán	Famaillá	Famaillá	((( -65.393067 -27.076897,-65.394925 -



*[Firmas manuscritas]*



Congreso de la Nación

13-PE-22  
OD 304  
591



					27.073672,-65.394737 -27.073591,-65.392936 -27.076718,-65.393067 -27.076897)))
4113	Barrio Nueva Baviera	Tucumán	Famaillá	Famaillá	((((-65.400265 -27.067004,-65.400348 -27.066398,-65.400224 -27.066383,-65.400123 -27.066681,-65.400101 -27.066907,-65.399828 -27.067185,-65.39962 -27.067425,-65.399883 -27.067679,-65.400216 -27.068117,-65.400415 -27.068019,-65.400253 -27.06746,-65.400232 -27.067234,-65.400265 -27.067004)))
4114	Barrio Católico	Tucumán	Lules	La Reducción	((((-65.354489 -26.956064,-65.353415 -26.955052,-65.353295 -26.955184,-65.354367 -26.95621,-65.354489 -26.956064)))
4115	San Rafael	Tucumán	Lules	La Reducción	((((-65.360062 -26.9616,-65.359665 -26.96115,-65.3593 -26.961427,-65.360094 -26.962207,-65.360652 -26.962891,-65.361028 -26.963675,-65.361591 -26.964927,-65.362176 -26.966218,-65.362718 -26.967404,-65.363007 -26.967318,-65.362514 -26.966328,-65.361967 -26.965123,-65.361672 -26.964349,-65.361237 -26.963426,-65.360931 -26.962781,-65.360449 -26.96214,-65.360062 -26.9616)))
4116	Catorce de Septiembre	Tucumán	Tafi Viejo	Diagonal Norte, Luz Y Fuerza, Los Pocitos, Villa Nueva Italia	((((-65.213407 -26.780128,-65.212981 -26.780188,-65.212961 -26.780501,-65.211759 -26.782704,-65.213469 -26.783056,-65.213649 -26.783013,-65.214465 -26.780691,-65.21353 -26.780861,-65.213407 -26.780128)))
4117	Ampliación Sur	Tucumán	Tafi Viejo	Diagonal Norte, Luz Y Fuerza, Los Pocitos, Villa Nueva Italia	((((-65.236941 -26.757342,-65.236288 -26.757473,-65.236247 -26.757282,-65.236168 -26.757296,-65.236029 -26.756707,-65.234682 -26.75698,-65.234944 -26.758095,-65.237027 -26.757738,-65.236941 -26.757342)))
4118	Ampliación Norte	Tucumán	Tafi Viejo	Diagonal Norte, Luz Y Fuerza, Los Pocitos, Villa Nueva Italia	((((-65.236555 -26.755431,-65.234377 -26.755863,-65.23461 -26.756949,-65.235967 -26.756655,-65.235989 -26.756666,-65.23592 -26.756413,-65.23674 -26.756258,-65.236555 -26.755431)))
4119	Divino Niño Jesús	Tucumán	Tafi Viejo	Tafi Viejo	((((-65.26103 -26.717501,-65.2611 -26.71833,-65.261293 -26.718296,-65.261336 -26.718704,-65.261122 -26.718765,-65.261228 -26.719708,-65.259714 -26.719987,-65.259104 -26.720084,-65.25904 -26.719665,-65.259294 -26.71962,-65.259191 -26.718987,-65.259008 -26.719018,-65.258918 -26.718268,-65.259116 -26.718232,-65.259074 -26.717916,-65.26103 -26.717501)))
4120	Cortada de Matorel	Tucumán	Tafi Viejo	Tafi Viejo	((((-65.262314 -26.717192,-65.262041 -26.717253,-65.261944 -26.719569,-65.262227 -26.71954,-65.26227 -26.719342,-65.262416 -26.719192,-65.262314 -26.717192)))



*[Firmas manuscritas]*



Congreso de la Nación

13-PE-22  
OD 304  
592



4121	Ampliación Meloni	Tucumán	Tafi Viejo	Tafi Viejo	(((65.258003 -26.718178,-65.258059 - 26.718404,-65.257923 -26.718435,-65.25816 - 26.719849,-65.257853 -26.719905,-65.257936 - 26.720309,-65.256563 -26.720582,-65.256496 - 26.72023,-65.256643 -26.720199,-65.256629 - 26.720125,-65.256544 -26.720141,-65.256529 - 26.720064,-65.256747 -26.720023,-65.256728 - 26.719937,-65.256547 -26.719972,-65.256508 - 26.719804,-65.256703 -26.719756,-65.25668 - 26.719669,-65.256634 -26.719482,-65.256154 - 26.719592,-65.256085 -26.719291,-65.255769 - 26.719356,-65.255624 -26.718733,-65.258003 - 26.718178)))
4122	Sin Nombre	Tucumán	Tafi Viejo	Tafi Viejo	(((65.273813 -26.730037,-65.273798 - 26.729941,-65.274069 -26.72988,-65.274126 - 26.729655,-65.274316 -26.729536,-65.274481 - 26.729328,-65.274733 -26.729268,-65.274787 - 26.729471,-65.274559 -26.729523,-65.274804 - 26.730476,-65.273934 -26.730647,-65.273813 - 26.730037)))
4123	Ampliación Belgrano	Tucumán	Tafi Viejo	Tafi Viejo	(((65.271438 -26.730956,-65.270478 - 26.731125,-65.270529 -26.731811,-65.27159 - 26.731633,-65.271438 -26.730956)))
4124	Barrio 14	Tucumán	Tafi Viejo	Villa Mariano Moreno - El Colmenar	(((65.261023 -26.756123,-65.260047 - 26.754335,-65.259762 -26.753608,-65.259447 - 26.752825,-65.25922 -26.751868,-65.259235 - 26.75147,-65.259349 -26.751038,-65.259382 - 26.750732,-65.25875 -26.750642,-65.258525 - 26.750742,-65.259249 -26.753634,-65.25933 - 26.75428,-65.259447 -26.754711,-65.259858 - 26.754737,-65.260729 -26.75625,-65.261023 - 26.756123)))
4125	Nuestra Señora de La Esperanza	Tucumán	Tafi Viejo	Tafi Viejo	(((65.268205 -26.709215,-65.267987 - 26.709302,-65.267601 -26.709576,-65.267161 - 26.709893,-65.267 -26.710104,-65.266825 - 26.710285,-65.266793 -26.710484,-65.267069 - 26.710468,-65.267086 -26.71068,-65.268461 - 26.710461,-65.268447 -26.710286,-65.268205 - 26.709215)))
4126	Cortada de Villalba	Tucumán	Tafi Viejo	Tafi Viejo	(((65.220677 -26.705821,-65.217757 - 26.706324,-65.217861 -26.706739,-65.217727 - 26.706785,-65.217827 -26.707008,-65.217948 - 26.706989,-65.218129 -26.707606,-65.218269 - 26.707766,-65.21848 -26.707553,-65.219192 - 26.707405,-65.219111 -26.707015,-65.219777 - 26.706881,-65.219803 -26.706974,-65.220626 - 26.706834,-65.220677 -26.705821)))
4127	Colmena Norte	Tucumán	Tafi Viejo	Tafi Viejo	(((65.246201 -26.734724,-65.246029 - 26.734755,-65.24593 -26.734831,-65.245987 - 26.735075,-65.245876 -26.735113,-65.245977 - 26.735514,-65.245818 -26.735585,-65.245884 - 26.735904,-65.246121 -26.735874,-65.24649 - 26.735783,-65.246201 -26.734724)))
4128	Barrio Calpini	Tucumán	Tafi Viejo	Tafi Viejo	(((65.250464 -26.72999,-65.251631 - 26.729739,-65.251983 -26.729702,-65.25238 -



*[Handwritten signatures]*



Congreso de la Nación

13-PE-22  
OD 304  
593



					26.72972,-65.251777 -26.728213,-65.251174 - 26.726948,-65.250642 -26.725719,-65.250529 - 26.725478,-65.250368 -26.725521,-65.250419 - 26.725693,-65.250403 -26.725963,-65.250822 - 26.727295,-65.249808 -26.727546,-65.250464 - 26.72999))))
4129	Santa Rosa	Tucumán	Juan B. Alberdi	Juan Bautista Alberdi	(((65.630151 -27.582839,-65.62982 - 27.581615,-65.629512 -27.58045,-65.629133 - 27.579394,-65.628509 -27.577545,-65.628179 - 27.577617,-65.628379 -27.578128,-65.628725 - 27.579125,-65.629007 -27.579933,-65.629247 - 27.580721,-65.629441 -27.58129,-65.629932 - 27.58286,-65.630151 -27.582839)))
4130	Barrio Evita	Tucumán	Leales	Bella Vista	(((65.309901 -27.018601,-65.309148 - 27.01881,-65.309373 -27.019182,-65.309581 - 27.01912,-65.309483 -27.018904,-65.309713 - 27.018857,-65.309719 -27.018796,-65.309936 - 27.018733,-65.309901 -27.018601)))
4131	Santa Rita	Tucumán	Leales	Bella Vista	(((65.318049 -27.029259,-65.31773 - 27.029314,-65.317939 -27.029606,-65.318087 - 27.029924,-65.318653 -27.029828,-65.319033 - 27.029742,-65.318835 -27.029398,-65.318585 - 27.029472,-65.318479 -27.029497,-65.318344 - 27.029465,-65.318349 -27.029408,-65.318744 - 27.029317,-65.318532 -27.028863,-65.31807 - 27.028894,-65.317386 -27.029011,-65.316902 - 27.029087,-65.316622 -27.028444,-65.316456 - 27.028043,-65.316858 -27.027888,-65.316713 - 27.02763,-65.316345 -27.027826,-65.316512 - 27.028249,-65.316006 -27.028241,-65.316012 - 27.028493,-65.31623 -27.028495,-65.316305 - 27.028645,-65.31645 -27.028672,-65.316563 - 27.028908,-65.316563 -27.029145,-65.316858 - 27.02908,-65.316885 -27.02915,-65.317982 - 27.028968,-65.318049 -27.029259)))
4132	Villa Nueva	Tucumán	Lules	San Isidro De Lules	(((65.343468 -26.935718,-65.342173 - 26.930025,-65.34198 -26.930073,-65.342209 - 26.930961,-65.34215 -26.930976,-65.342325 - 26.931597,-65.342465 -26.932138,-65.342608 - 26.932912,-65.342844 -26.933731,-65.342977 - 26.934552,-65.343079 -26.934573,-65.343342 - 26.935768,-65.343468 -26.935718)))
4133	San Rafael El Cruce	Tucumán	Lules	La Reducción	(((65.369679 -26.976648,-65.370208 - 26.976838,-65.370412 -26.976937,-65.370578 - 26.977057,-65.370709 -26.977276,-65.370853 - 26.977593,-65.370706 -26.977715,-65.370964 - 26.978117,-65.370706 -26.978273,-65.369126 - 26.976619,-65.368961 -26.976691,-65.368634 - 26.976325,-65.368776 -26.976181,-65.368418 - 26.975798,-65.368172 -26.975789,-65.367918 - 26.975469,-65.368104 -26.975329,-65.367838 - 26.975005,-65.367701 -26.975016,-65.365349 - 26.972212,-65.365172 -26.971765,-65.365671 - 26.971427,-65.366328 -26.972761,-65.369679 - 26.976648)))
4134	De La Hostería	Tucumán	Río Chico	Aguilares	(((65.61525 -27.447059,-65.614292 - 27.447045,-65.614324 -27.446616,-65.613901 -



Handwritten signatures and initials.



Congreso de la Nación

13-PE-22  
OD 304  
594



					27.44661,-65.61401 -27.446967,-65.614373 - 27.447244,-65.614538 -27.447277,-65.614559 - 27.447152,-65.615234 -27.447188,-65.61525 - 27.447059))))
4135	Once de Marzo	Tucumán	Río Chico	Aguilares	((( (-65.604475 -27.439022,-65.60451 - 27.439051,-65.604866 -27.439068,-65.606104 - 27.439036,-65.605858 -27.437791,-65.605664 - 27.4366,-65.605486 -27.4357,-65.605231 - 27.433948,-65.603371 -27.434153,-65.603505 - 27.434775,-65.603886 -27.434718,-65.604047 - 27.435508,-65.604309 -27.436655,-65.604406 - 27.437084,-65.604932 -27.436993,-65.604969 - 27.437198,-65.604647 -27.437279,-65.604739 - 27.437769,-65.604202 -27.437846,-65.604368 - 27.438517,-65.604475 -27.439022)),((-65.606962 -27.441811,-65.60622 -27.441884,-65.605908 - 27.441886,-65.604615 -27.44204,-65.60447 - 27.442364,-65.604433 -27.442797,-65.604417 - 27.44293,-65.60396 -27.442945,-65.60394 - 27.443242,-65.604721 -27.443254,-65.604726 - 27.443414,-65.606003 -27.443437,-65.606491 - 27.443444,-65.607463 -27.443459,-65.607456 - 27.443032,-65.60707 -27.443009,-65.606962 - 27.441811))))
4136	Néstor Kirchner	Tucumán	Capital	San Miguel De Tucumán	((( (-65.241709 -26.859717,-65.237184 - 26.863417,-65.237202 -26.863532,-65.234349 - 26.865826,-65.234831 -26.866521,-65.235177 - 26.866239,-65.236601 -26.865928,-65.236441 - 26.865368,-65.23889 -26.864892,-65.239006 - 26.865675,-65.238714 -26.865724,-65.238899 - 26.866255,-65.242786 -26.865533,-65.242046 - 26.862488,-65.24214 -26.862064,-65.242202 - 26.861067,-65.241946 -26.859817,-65.241709 - 26.859717))))
4137	Ampliación Miguelillo	Tucumán	Lules	Barrio San Felipe	((( (-65.233021 -26.870182,-65.233134 - 26.870195,-65.233238 -26.87024,-65.233313 - 26.870358,-65.235132 -26.873757,-65.234191 - 26.87397,-65.230337 -26.874714,-65.230213 - 26.870587,-65.231988 -26.870364,-65.233021 - 26.870182))))
4138	Miguelillo	Tucumán	Lules	Barrio San Felipe	((( (-65.230336 -26.874714,-65.230335 - 26.874655,-65.229863 -26.874734,-65.229859 - 26.874795,-65.229695 -26.874827,-65.229754 - 26.876853,-65.229041 -26.877019,-65.229084 - 26.877158,-65.229235 -26.877172,-65.229803 - 26.877053,-65.229895 -26.876904,-65.231992 - 26.876493,-65.232056 -26.876569,-65.232282 - 26.876517,-65.232357 -26.876416,-65.233627 - 26.876201,-65.234245 -26.876111,-65.234627 - 26.876106,-65.234846 -26.876128,-65.235058 - 26.876164,-65.235283 -26.876229,-65.235762 - 26.876407,-65.236166 -26.876648,-65.236577 - 26.877069,-65.236641 -26.877155,-65.236883 - 26.877069,-65.236557 -26.87645,-65.237228 - 26.876301,-65.237078 -26.875646,-65.236187 - 26.875799,-65.236069 -26.875584,-65.236262 - 26.875488,-65.235871 -26.874923,-65.23564 - 26.874679,-65.235561 -26.87463,-65.235398 - 26.874723,-65.235163 -26.874289,-65.234867 - 26.873818,-65.234191 -26.87397,-65.230336 - 26.874714))))



Handwritten signatures and initials.



Congreso de la Nación

13-PE-22  
OD 304  
595



4139	Progreso	Tucumán	Cruz Alta	San Andrés	(((-65.172488 -26.884286,-65.167312 - 26.885146,-65.167298 -26.886472,-65.167453 - 26.887819,-65.173293 -26.886857,-65.173042 - 26.886126,-65.172213 -26.88628,-65.172138 - 26.885778,-65.172714 -26.885669,-65.172488 - 26.884286)))
4140	Hipólito Yrigoyen	Tucumán	Tafi Viejo	Diagonal Norte, Luz Y Fuerza, Los Pocitos, Villa Nueva Italia	(((-65.219187 -26.785163,-65.219391 - 26.785283,-65.21893 -26.786179,-65.218603 - 26.786385,-65.218386 -26.785496,-65.218263 - 26.78502,-65.217344 -26.785211,-65.216725 - 26.785307,-65.216587 -26.785164,-65.218299 - 26.783328,-65.219954 -26.781556,-65.22007 - 26.781602,-65.220115 -26.781682,-65.220158 - 26.78183,-65.220062 -26.782491,-65.220051 - 26.782874,-65.220168 -26.783902,-65.220189 - 26.784092,-65.219862 -26.784594,-65.2194 - 26.784991,-65.219187 -26.785163)))
4141	Ampliación Barrio Ibatín	Tucumán	Monteros	Monteros	(((-65.488441 -27.17473,-65.488076 - 27.173204,-65.48768 -27.173289,-65.488093 - 27.174855,-65.488441 -27.17473)))
4142	Mataderos	Tucumán	Monteros	Monteros	(((-65.487043 -27.159641,-65.486754 - 27.159703,-65.486362 -27.159875,-65.487166 - 27.162157,-65.487395 -27.162811,-65.48722 - 27.162858,-65.487274 -27.163039,-65.486925 - 27.16312,-65.486738 -27.163589,-65.486539 - 27.163536,-65.485595 -27.163937,-65.485515 - 27.163774,-65.485407 -27.162615,-65.484672 - 27.162662,-65.48464 -27.162027,-65.483969 - 27.162171,-65.483969 -27.162314,-65.481738 - 27.162462,-65.481094 -27.162481,-65.481062 - 27.162672,-65.480601 -27.162796,-65.480676 - 27.163058,-65.481486 -27.162896,-65.484363 - 27.162747,-65.484429 -27.162967,-65.485356 - 27.162867,-65.485418 -27.163774,-65.484908 - 27.163894,-65.485085 -27.164588,-65.48615 - 27.165301,-65.485923 -27.165499,-65.486592 - 27.165942,-65.48753 -27.164972,-65.488012 - 27.165072,-65.488029 -27.164647,-65.487747 - 27.16447,-65.487971 -27.164299,-65.488046 - 27.163789,-65.487885 -27.162715,-65.487043 - 27.159641)))
4144	La Plaza Vieja	Tucumán	Yerba Buena	Yerba Buena - Marcos Paz	(((-65.308903 -26.821597,-65.30909 - 26.822323,-65.308768 -26.822386,-65.308682 - 26.822098,-65.308349 -26.822151,-65.308242 - 26.822367,-65.308006 -26.822467,-65.307963 - 26.8224,-65.307593 -26.822534,-65.307544 - 26.822424,-65.307437 -26.822443,-65.307382 - 26.822283,-65.307153 -26.822285,-65.306174 - 26.8211,-65.306453 -26.821016,-65.307276 - 26.821969,-65.308065 -26.821677,-65.308098 - 26.821752,-65.308903 -26.821597)))
4145	Dos de Septiembre	Tucumán	Capital	San Miguel De Tucumán	(((-65.266707 -26.826272,-65.266014 - 26.826967,-65.264493 -26.827696,-65.264683 - 26.829048,-65.264558 -26.829081,-65.264733 - 26.830207,-65.264883 -26.830303,-65.268254 - 26.829795,-65.267511 -26.827931,-65.267043 - 26.827072,-65.266795 -26.826423,-65.266707 - 26.826272)))



*[Firmas manuscritas]*



Congreso de la Nación

13-PE-22  
OD 304  
596



4146	La Vía Vieja	Tucumán	Lules	El Manantial	(((-65.307055 -26.836948,-65.305656 - 26.837203,-65.305176 -26.837194,-65.30462 - 26.837177,-65.304267 -26.837164,-65.303894 - 26.83717,-65.302673 -26.83695,-65.301523 - 26.836355,-65.301329 -26.836693,-65.302375 - 26.837146,-65.302888 -26.837287,-65.303333 - 26.837351,-65.303844 -26.83742,-65.304303 - 26.837485,-65.304596 -26.837566,-65.305197 - 26.837523,-65.307086 -26.83716,-65.307055 - 26.836948)))
4147	Antena	Tucumán	Cruz Alta	Alderetes	(((-65.16819 -26.830038,-65.166819 - 26.829186,-65.16617 -26.828307,-65.165916 - 26.828059,-65.165414 -26.828154,-65.164925 - 26.828071,-65.164484 -26.827758,-65.164387 - 26.827623,-65.163954 -26.827299,-65.163473 - 26.826951,-65.162353 -26.827089,-65.162485 - 26.827399,-65.162382 -26.827546,-65.162932 - 26.827778,-65.162648 -26.828282,-65.163074 - 26.828473,-65.163303 -26.828065,-65.163968 - 26.828418,-65.164261 -26.828657,-65.163756 - 26.829525,-65.164985 -26.830041,-65.164353 - 26.831318,-65.168125 -26.830644,-65.168254 - 26.830317,-65.16819 -26.830038)))
4148	Triángulo 2	Tucumán	Tafi Viejo	Tafi Viejo	(((-65.270929 -26.774635,-65.270848 - 26.773901,-65.270782 -26.773211,-65.270492 - 26.77269,-65.27016 -26.772046,-65.269843 - 26.771528,-65.26951 -26.770864,-65.268679 - 26.769374,-65.26733 -26.766997,-65.266261 - 26.765203,-65.266032 -26.765303,-65.267112 - 26.767088,-65.266957 -26.767152,-65.267849 - 26.768535,-65.267755 -26.768599,-65.268382 - 26.769474,-65.268335 -26.769598,-65.268266 - 26.769964,-65.268358 -26.770182,-65.268507 - 26.770173,-65.268995 -26.771033,-65.26984 - 26.772463,-65.26972 -26.772469,-65.269722 - 26.772664,-65.26994 -26.772683,-65.270352 - 26.77385,-65.270176 -26.773882,-65.270357 - 26.774493,-65.27068 -26.774519,-65.270726 - 26.77461,-65.270929 -26.774635)))
4149	Villa María	Tucumán	Leales	Bella Vista	(((-65.295528 -27.024206,-65.295775 - 27.024791,-65.296673 -27.024871,-65.297033 - 27.025541,-65.297002 -27.026558,-65.297117 - 27.027064,-65.297505 -27.026942,-65.297442 - 27.026548,-65.297534 -27.026129,-65.297304 - 27.025076,-65.296996 -27.024656,-65.296469 - 27.024484,-65.296168 -27.024213,-65.296014 - 27.023945,-65.296019 -27.023417,-65.296368 - 27.023084,-65.296829 -27.022786,-65.297516 - 27.0225,-65.297612 -27.022122,-65.297295 - 27.021188,-65.297229 -27.020504,-65.29752 - 27.020173,-65.29822 -27.019807,-65.298369 - 27.019377,-65.298068 -27.018559,-65.297571 - 27.018862,-65.297546 -27.019168,-65.297737 - 27.019413,-65.297685 -27.019574,-65.29688 - 27.020104,-65.296913 -27.020438,-65.296764 - 27.020906,-65.296864 -27.021491,-65.297087 - 27.022173,-65.296501 -27.022533,-65.296097 - 27.022879,-65.295679 -27.023128,-65.295428 - 27.023441,-65.295528 -27.024206)))
4150	San Expedito	Tucumán	Chicligasta	Concepción	(((-65.581276 -27.356256,-65.579916 - 27.358056,-65.578329 -27.360518,-65.576655 -



*[Firmas manuscritas]*





Congreso de la Nación

13-PE-22  
OD 304  
597



					27.363042,-65.578564 -27.362427,-65.579319 - 27.362008,-65.580121 -27.361869,-65.580517 - 27.361681,-65.582859 -27.359599,-65.581276 - 27.356256)))
4151	Barrio San Ramón	Tucumán	Lules	La Reducción	((( -65.361234 -26.95114,-65.361153 - 26.950823,-65.360893 -26.950894,-65.360548 - 26.950687,-65.360367 -26.950539,-65.360329 - 26.950242,-65.360111 -26.950032,-65.360027 - 26.949525,-65.359843 -26.948842,-65.358758 - 26.949247,-65.358812 -26.949555,-65.357836 - 26.949938,-65.357927 -26.950828,-65.357196 - 26.951302,-65.358078 -26.952771,-65.358313 - 26.952635,-65.358235 -26.95218,-65.358219 - 26.952028,-65.358681 -26.951998,-65.359843 - 26.951809,-65.359837 -26.951924,-65.359875 - 26.952478,-65.359973 -26.952646,-65.361579 - 26.951908,-65.361234 -26.95114)))
4152	Inmaculada Concepción	Tucumán	Chicligasta	Concepción	((( -65.578036 -27.360642,-65.57648 - 27.361227,-65.576208 -27.360634,-65.575747 - 27.360792,-65.575593 -27.360452,-65.57405 - 27.360963,-65.574591 -27.362377,-65.57786 - 27.361225,-65.578126 -27.360824,-65.578036 - 27.360642)))
4153	Chacarita	Tucumán	Río Chico	Aguilares	((( -65.617574 -27.422114,-65.617853 - 27.422112,-65.617975 -27.422881,-65.618023 - 27.423213,-65.617906 -27.423239,-65.617826 - 27.422919,-65.617711 -27.422426,-65.617392 - 27.422158,-65.616982 -27.421717,-65.616762 - 27.421519,-65.616697 -27.421506,-65.616653 - 27.421259,-65.617022 -27.421213,-65.617454 - 27.421868,-65.617574 -27.422114)))
4154	Independencia	Tucumán	Río Chico	Aguilares	((( -65.618925 -27.424763,-65.618815 - 27.424854,-65.618916 -27.424929,-65.619056 - 27.424868,-65.619146 -27.424795,-65.619229 - 27.424663,-65.619333 -27.424626,-65.619581 - 27.424498,-65.619731 -27.42442,-65.619854 - 27.424357,-65.619998 -27.42431,-65.620033 - 27.424363,-65.620125 -27.424331,-65.620118 - 27.424272,-65.620251 -27.424213,-65.620353 - 27.424165,-65.620582 -27.424107,-65.620545 - 27.423989,-65.620171 -27.424107,-65.619973 - 27.424154,-65.619595 -27.42435,-65.619318 - 27.424493,-65.619102 -27.424607,-65.618925 - 27.424763)))
4155	Ampliación San Nicolás	Tucumán	Río Chico	Aguilares	((( -65.622097 -27.418109,-65.621008 - 27.419101,-65.621066 -27.419422,-65.621415 - 27.419346,-65.621961 -27.419154,-65.621929 - 27.418962,-65.621942 -27.418843,-65.622073 - 27.418735,-65.623286 -27.417762,-65.623238 - 27.417355,-65.623965 -27.417014,-65.62409 - 27.416907,-65.624242 -27.416843,-65.624543 - 27.416786,-65.624468 -27.416392,-65.623879 - 27.416515,-65.623011 -27.417119,-65.622757 - 27.417414,-65.622779 -27.417563,-65.622097 - 27.418109)))
4156	Sin Nombre	Tucumán	Tafi Viejo	San José	((( -65.236568 -26.764383,-65.235685 - 26.765288,-65.236713 -26.765097,-65.236568 -



*[Handwritten signatures]*



Congreso de la Nación

13-PE-22  
OD 304  
598



					26.764383)))
4157	Virgen del Rosario	Tucumán	Río Chico	Río Chico	((( -65.627071 -27.477746, -65.626738 -27.476066, -65.626486 -27.476115, -65.626818 -27.477405, -65.626733 -27.477404, -65.626931 -27.478156, -65.627061 -27.478619, -65.627309 -27.47958, -65.62746 -27.479531, -65.627071 -27.477746)))
4158	Ferrocarril	Tucumán	Juan B. Alberdi	Juan Bautista Alberdi	((( -65.619716 -27.580719, -65.621376 -27.578336, -65.621744 -27.577842, -65.621896 -27.577863, -65.623254 -27.575956, -65.623084 -27.575831, -65.623418 -27.575295, -65.623786 -27.574552, -65.62391 -27.574125, -65.624015 -27.573493, -65.624095 -27.573056, -65.623873 -27.573025, -65.623709 -27.573718, -65.623615 -27.57409, -65.623438 -27.574555, -65.62283 -27.575782, -65.619493 -27.580573, -65.619716 -27.580719)))
4159	Barrio Sur	Tucumán	Juan B. Alberdi	Juan Bautista Alberdi	((( -65.613319 -27.596384, -65.613049 -27.596215, -65.612766 -27.596191, -65.613019 -27.598554, -65.613142 -27.599105, -65.613336 -27.599175, -65.613551 -27.5987, -65.613496 -27.598313, -65.613319 -27.596384)))
4160	Kilómetro 102	Tucumán	Famaillá	Famaillá	((( -65.425961 -27.085394, -65.42393 -27.082879, -65.42262 -27.081239, -65.421246 -27.079562, -65.421287 -27.079346, -65.419695 -27.077496, -65.415345 -27.072224, -65.413976 -27.070556, -65.412852 -27.069228, -65.412472 -27.068763, -65.411294 -27.06691, -65.410922 -27.067105, -65.410883 -27.067127, -65.411421 -27.068122, -65.411306 -27.068189, -65.411582 -27.068686, -65.412011 -27.069231, -65.4125 -27.069814, -65.413504 -27.071049, -65.415037 -27.072904, -65.41686 -27.075107, -65.418843 -27.077501, -65.420804 -27.080007, -65.421002 -27.080246, -65.421197 -27.08014, -65.422451 -27.081629, -65.422336 -27.081738, -65.42256 -27.08199, -65.422689 -27.081921, -65.425427 -27.085258, -65.42531 -27.085348, -65.425544 -27.08562, -65.425961 -27.085394)))
4161	María Reina de Los Niños	Tucumán	Lules	El Manantial	((( -65.292738 -26.840602, -65.291328 -26.840828, -65.288955 -26.841216, -65.288617 -26.839271, -65.289243 -26.83918, -65.289357 -26.839809, -65.289505 -26.839811, -65.292433 -26.839359, -65.292445 -26.839445, -65.292488 -26.839439, -65.292738 -26.840602)))
4162	Barrio Pulido	Tucumán	Lules	El Manantial	((( -65.293223 -26.838526, -65.292311 -26.838657, -65.292451 -26.839416, -65.292597 -26.839392, -65.292854 -26.840605, -65.295011 -26.84026, -65.29491 -26.839571, -65.294134 -26.839668, -65.294068 -26.839416, -65.293783 -26.839447, -65.293733 -26.839254, -65.293487 -26.839277, -65.293463 -26.839166, -65.29332 -26.839174, -65.293223 -26.838526)))
4165	San Francisco	Entre Ríos	Colón	Colón	((( -58.14673 -32.237913, -58.14594 -32.237322, -58.145584 -32.237708, -58.145742 -32.237908,



Handwritten signatures and initials.



Congreso de la Nación

13-PE-22  
OD 304  
599



					58.145835 -32.238217,-58.146111 -32.238527,-58.14673 -32.237913)))
4166	Juan Domingo Perón	Entre Rios	Colón	Colón	((((-58.156207 -32.219175,-58.15632 -32.219255,-58.156903 -32.218697,-58.156715 -32.218257,-58.156367 -32.217734,-58.156193 -32.217356,-58.155728 -32.217011,-58.155548 -32.217208,-58.155887 -32.217429,-58.155745 -32.21762,-58.156604 -32.218212,-58.156444 -32.218409,-58.156581 -32.218517,-58.156439 -32.218692,-58.156586 -32.218808,-58.156207 -32.219175)))
4167	Tiro Sur	Entre Rios	Colón	Colón	((((-58.139827 -32.232863,-58.136262 -32.236473,-58.136708 -32.2368,-58.137226 -32.236687,-58.138376 -32.235634,-58.138995 -32.235977,-58.140266 -32.235498,-58.14156 -32.23421,-58.143329 -32.235461,-58.144833 -32.233917,-58.143003 -32.232661,-58.141519 -32.234086,-58.139827 -32.232863)),((-58.138165 -32.231703,-58.136743 -32.23063,-58.13524 -32.232139,-58.136739 -32.233209,-58.138165 -32.231703)))
4168	Papa Francisco	Entre Rios	La Paz	La Paz	((((-59.650808 -30.748358,-59.651278 -30.748344,-59.652603 -30.747677,-59.652442 -30.747038,-59.651805 -30.747196,-59.650627 -30.747389,-59.650808 -30.748358)))
4169	Sin Ley	Entre Rios	La Paz	La Paz	((((-59.641172 -30.753029,-59.641376 -30.753138,-59.641563 -30.754085,-59.642653 -30.753829,-59.642656 -30.753618,-59.642029 -30.752875,-59.641789 -30.752403,-59.641478 -30.752061,-59.641854 -30.751813,-59.641725 -30.75137,-59.640765 -30.751709,-59.638687 -30.751955,-59.638939 -30.753326,-59.641172 -30.753029)))
4170	Ribera del Paraná	Entre Rios	La Paz	La Paz	((((-59.653914 -30.748173,-59.653732 -30.747788,-59.653186 -30.746561,-59.652943 -30.746735,-59.653207 -30.747537,-59.653614 -30.748268,-59.653914 -30.748173)))
4171	La Feria	Entre Rios	La Paz	La Paz	((((-59.630624 -30.744735,-59.630957 -30.744041,-59.630725 -30.743967,-59.630509 -30.744039,-59.63027 -30.744687,-59.630269 -30.744694,-59.629668 -30.744624,-59.62965 -30.744823,-59.629913 -30.744838,-59.629617 -30.74572,-59.628885 -30.746382,-59.627778 -30.746184,-59.627306 -30.746238,-59.627475 -30.747116,-59.628642 -30.746986,-59.628613 -30.7471,-59.630098 -30.746879,-59.63063 -30.746966,-59.63078 -30.747644,-59.631316 -30.747566,-59.631252 -30.747404,-59.631041 -30.747418,-59.630839 -30.746561,-59.630093 -30.746625,-59.62996 -30.745911,-59.631074 -30.745597,-59.630954 -30.744739,-59.630665 -30.74474,-59.630624 -30.744735)))
4172	Cabayú Cuatiá	Entre Rios	La Paz	La Paz	((((-59.63924 -30.739493,-59.639753 -30.739433,-59.639694 -30.739087,-59.639879 -30.738831,-59.64023 -30.738783,-59.64027 -



*[Handwritten signatures and initials]*



Congreso de la Nación

I3-PE-22  
OD 304  
600



					30.738688,-59.64011 -30.738015,-59.639624 - 30.73805,-59.639747 -30.738584,-59.639243 - 30.73881,-59.639278 -30.739161,-59.639195 - 30.739258,-59.63924 -30.739493)),((-59.638892 -30.739913,-59.638575 -30.739961,-59.638205 - 30.74148,-59.638076 -30.742167,-59.638071 - 30.742467,-59.638398 -30.742402,-59.638318 - 30.74186,-59.638484 -30.741528,-59.638523 - 30.741405,-59.638884 -30.741365,-59.638833 - 30.741,-59.63889 -30.740819,-59.638822 - 30.74038,-59.638924 -30.740159,-59.638892 - 30.739913)))
4173	La Ribera	Entre Ríos	La Paz	La Paz	(((59.649963 -30.742871,-59.648936 - 30.743058,-59.64908 -30.743787,-59.649228 - 30.744181,-59.649064 -30.744403,-59.648817 - 30.744556,-59.648522 -30.744715 -59.6483 - 30.744772,-59.648345 -30.744979,-59.648166 - 30.74501,-59.648284 -30.745539,-59.648606 - 30.745498,-59.648879 -30.745366,-59.648976 - 30.745124,-59.649546 -30.744679,-59.649738 - 30.744851,-59.650167 -30.744724,-59.650213 - 30.744049,-59.650366 -30.743906,-59.650503 - 30.743883,-59.65081 -30.744121,-59.651178 - 30.744929,-59.651318 -30.745077,-59.650927 - 30.745479,-59.651018 -30.745635,-59.651389 - 30.74577,-59.65185 -30.746078,-59.652234 - 30.746601,-59.652285 -30.747039,-59.653112 - 30.746456,-59.652972 -30.746124,-59.652699 - 30.745781,-59.652208 -30.745452,-59.651823 - 30.745041,-59.651786 -30.744914,-59.651523 - 30.744498,-59.65143 -30.744394,-59.651192 - 30.743948,-59.650959 -30.743486,-59.650836 - 30.74339,-59.650567 -30.743363,-59.650213 - 30.742484,-59.649961 -30.741756,-59.649535 - 30.741,-59.649257 -30.740366,-59.648593 - 30.739364,-59.648465 -30.739314,-59.647962 - 30.738682,-59.647755 -30.738773,-59.648255 - 30.739433,-59.64852 -30.7398,-59.648782 - 30.740139,-59.649102 -30.740853,-59.649036 - 30.741132,-59.649136 -30.741283,-59.649365 - 30.741375,-59.64958 -30.741577,-59.649648 - 30.742112,-59.649798 -30.742207,-59.649963 - 30.742871)))
4174	La Pasarela	Entre Ríos	La Paz	La Paz	(((59.637131 -30.744685,-59.636819 - 30.742915,-59.636969 -30.74279,-59.637533 - 30.742661,-59.637487 -30.74229,-59.636773 - 30.742465,-59.636642 -30.742657,-59.636286 - 30.742889,-59.636326 -30.74313,-59.635938 - 30.743235,-59.635714 -30.743428,-59.635652 - 30.743636,-59.636018 -30.744878,-59.637131 - 30.744685)))
4175	Margarita	Entre Ríos	La Paz	La Paz	(((59.635201 -30.753838,-59.634113 - 30.753983,-59.6342 -30.754487,-59.635274 - 30.754354,-59.635201 -30.753838)),((-59.637751 -30.753543,-59.63761 -30.752741,-59.635377 - 30.753061,-59.635554 -30.75388,-59.637751 - 30.753543)))
4176	La Milagrosa Sur	Entre Ríos	La Paz	La Paz	(((59.620696 -30.740232,-59.621164 - 30.740031,-59.620858 -30.739334,-59.619051 - 30.739519,-59.6191 -30.739861,-59.619891 - 30.743354,-59.620157 -30.744481,-59.620316 -



*[Handwritten signatures and initials]*



Congreso de la Nación

13-PE-22  
OD 304  
601



					30.745778,-59.620309 -30.745919,-59.620535 - 30.747324,-59.62096 -30.747189,-59.620898 - 30.746846,-59.62129 -30.746767,-59.621233 - 30.746333,-59.620878 -30.746371,-59.620651 - 30.7464,-59.620638 -30.7463,-59.620501 - 30.745484,-59.620762 -30.745446,-59.620724 - 30.745232,-59.621057 -30.745165,-59.620833 - 30.743923,-59.622672 -30.743589,-59.622474 - 30.742704,-59.622115 -30.742807,-59.622094 - 30.743056,-59.621525 -30.743153,-59.621462 - 30.742824,-59.621286 -30.742853,-59.621269 - 30.742753,-59.621162 -30.742768,-59.621098 - 30.742395,-59.621896 -30.742252,-59.621784 - 30.742047,-59.621936 -30.741962,-59.621695 - 30.74151,-59.621985 -30.741358,-59.622274 - 30.741326,-59.622317 -30.741662,-59.622698 - 30.741602,-59.622918 -30.742381,-59.623363 - 30.74234,-59.623358 -30.742072,-59.623819 - 30.742105,-59.624415 -30.741976,-59.624302 - 30.741353,-59.624002 -30.741404,-59.623948 - 30.741141,-59.623288 -30.741238,-59.623256 - 30.74097,-59.621834 -30.741155,-59.6214 - 30.74133,-59.62139 -30.741339,-59.621208 - 30.741104,-59.620846 -30.740545,-59.620696 - 30.740232)))
4177	Puerto Márquez	Entre Ríos	La Paz	La Paz	(((-59.630338 -30.73353,-59.630255 - 30.733085,-59.62921 -30.73322,-59.629303 - 30.733702,-59.630338 -30.73353)))
4178	La Milagrosa Norte	Entre Ríos	La Paz	La Paz	(((-59.616429 -30.736648,-59.616512 - 30.73714,-59.617874 -30.736904,-59.618051 - 30.737129,-59.618334 -30.737103,-59.618411 - 30.737342,-59.618363 -30.737535,-59.61824 - 30.737661,-59.616499 -30.737871,-59.61641 - 30.737774,-59.615526 -30.737764,-59.615511 - 30.737883,-59.61515 -30.737932,-59.615218 - 30.738258,-59.615364 -30.738232,-59.61643 - 30.738209,-59.618183 -30.737985,-59.618477 - 30.737852,-59.618598 -30.738715,-59.618772 - 30.738704,-59.619862 -30.738544,-59.620292 - 30.738482,-59.620303 -30.738975,-59.619915 - 30.73902,-59.619932 -30.739388,-59.621128 - 30.739249,-59.621046 -30.738851,-59.620959 - 30.738865,-59.620896 -30.738564,-59.620943 - 30.738553,-59.620724 -30.737364,-59.620265 - 30.737425,-59.620265 -30.737333,-59.619676 - 30.737413,-59.61961 -30.736803,-59.619919 - 30.736762,-59.619894 -30.736517,-59.620743 - 30.736375,-59.620765 -30.736483,-59.621251 - 30.736416,-59.6213 -30.73673,-59.620651 - 30.736817,-59.620688 -30.737122,-59.621689 - 30.736985,-59.621579 -30.736293,-59.622988 - 30.736115,-59.622786 -30.734996,-59.618279 - 30.735903,-59.616358 -30.736221,-59.61479 - 30.736468,-59.614582 -30.736579,-59.61449 - 30.736733,-59.614554 -30.736969,-59.616429 - 30.736648)),((-59.623706 -30.728328,-59.62317 -30.728406,-59.62326 -30.728834,-59.622656 - 30.728936,-59.622878 -30.730248,-59.624028 - 30.730062,-59.623706 -30.728328)),((-59.622557 -30.734231,-59.624797 -30.733894,-59.624592 - 30.732878,-59.622365 -30.73323,-59.622557 - 30.734231)))
4179	Barrio Nuevo	Misiones	Iguazú	Puerto Iguazú	(((-54.576117 -25.634737,-54.575771 -



*[Firmas manuscritas]*



Congreso de la Nación

13-PE-22  
OD 304  
602



	Iguazú				25.635021,-54.575069 -25.636574,-54.576825 - 25.63723,-54.577725 -25.637637,-54.577959 - 25.637933,-54.578514 -25.638069,-54.579325 - 25.638257,-54.579428 -25.638116,-54.579802 - 25.63823,-54.580554 -25.638734,-54.580743 - 25.638447,-54.581535 -25.6389,-54.581921 - 25.63842,-54.582208 -25.638157,-54.582889 - 25.63767,-54.583628 -25.637172,-54.584377 - 25.636764,-54.58432 -25.636667,-54.585571 - 25.635797,-54.586058 -25.635244,-54.586031 - 25.635185,-54.585583 -25.634542,-54.585046 - 25.633432,-54.584814 -25.632942,-54.583902 - 25.633588,-54.583472 -25.63298,-54.583678 - 25.632602,-54.583855 -25.632521,-54.584371 - 25.632598,-54.584597 -25.632527,-54.584219 - 25.631682,-54.584035 -25.631394,-54.5832 - 25.629381,-54.582988 -25.628703,-54.582526 - 25.628844,-54.581976 -25.629059,-54.581533 - 25.628932,-54.581612 -25.628664,-54.581704 - 25.628585,-54.582128 -25.628461,-54.582833 - 25.628253,-54.582451 -25.627288,-54.583084 - 25.627077,-54.582807 -25.626421,-54.582748 - 25.626349,-54.582087 -25.625811,-54.580356 - 25.6254,-54.580261 -25.625376,-54.578685 - 25.628954,-54.578757 -25.629058,-54.581088 - 25.6299,-54.580761 -25.631207,-54.580337 - 25.632186,-54.579606 -25.631819,-54.579448 - 25.631598,-54.577896 -25.630987,-54.576949 - 25.632964,-54.576117 -25.634737),(-54.579663 - 25.635848,-54.579572 -25.636006,-54.578741 - 25.636784,-54.578558 -25.636911,-54.578397 - 25.636911,-54.578362 -25.637002,-54.579652 - 25.637408,-54.579922 -25.636949,-54.580041 - 25.636868,-54.580157 -25.636851,-54.580387 - 25.636893,-54.580601 -25.636979,-54.580888 - 25.636535,-54.580159 -25.636279,-54.579663 - (25.635848)))
4180	2000 Hectareas	Misiones	Iguazú	Puerto Iguazú	(((-54.552848 -25.64284,-54.557342 - 25.641843,-54.559216 -25.641955,-54.562872 - 25.641394,-54.568922 -25.637378,-54.575357 - 25.634756,-54.575717 -25.634777,-54.575771 - 25.635021,-54.575069 -25.636574,-54.576825 - 25.63723,-54.577725 -25.637637,-54.577959 - 25.637933,-54.578514 -25.638069,-54.579325 - 25.638257,-54.579428 -25.638116,-54.579802 - 25.63823,-54.580554 -25.638734,-54.580209 - 25.639352,-54.579144 -25.640814,-54.57903 - 25.641668,-54.578761 -25.642585,-54.578052 - 25.645354,-54.578695 -25.646653,-54.579579 - 25.6476,-54.577176 -25.648551,-54.578146 - 25.649062,-54.580449 -25.65023,-54.578954 - 25.652894,-54.578017 -25.654177,-54.575759 - 25.656554,-54.574749 -25.658651,-54.575652 - 25.66014,-54.575693 -25.662742,-54.575551 - 25.664369,-54.575408 -25.665476,-54.572717 - 25.666634,-54.572649 -25.666852,-54.571969 - 25.667246,-54.571692 -25.667627,-54.570949 - 25.668766,-54.569911 -25.670343,-54.569136 - 25.671113,-54.567153 -25.674165,-54.567107 - 25.67457,-54.565602 -25.676347,-54.561107 - 25.673768,-54.560977 -25.673977,-54.560219 - 25.67359,-54.560084 -25.673791,-54.556881 - 25.671416,-54.557156 -25.670805,-54.554547 - 25.668031,-54.554243 -25.667496,-54.552826 - 25.664922,-54.552433 -25.664738,-54.551519 - 25.662873,-54.551505 -25.66194,-54.550788 - 25.659733,-54.549033 -25.657647,-54.547519 -



*[Handwritten signatures and initials]*



Congreso de la Nación

13-PE-22  
OD 304  
603



					25.654192,-54.546179 -25.651205,-54.545716 - 25.651279,-54.54498 -25.650147,-54.545056 - 25.64957,-54.543603 -25.647432,-54.54225 - 25.644972,-54.550956 -25.643255,-54.550932 - 25.643218,-54.552848 -25.64284),(-54.563654 - 25.649642,-54.56769 -25.651493,-54.569036 - 25.648906,-54.565326 -25.645907,-54.563654 - 25.649642)))
4181	Timbo	Misiones	Apóstoles	Apóstoles	(((-55.74288 -27.919418,-55.742798 - 27.919283,-55.740068 -27.91707,-55.738689 - 27.915832,-55.738317 -27.916508,-55.737878 - 27.917492,-55.73945 -27.918134,-55.739829 - 27.917853,-55.740937 -27.918242,-55.740513 - 27.918718,-55.739628 -27.918566,-55.739329 - 27.918416,-55.73944 -27.918144,-55.737637 - 27.917393,-55.737357 -27.918135,-55.740051 - 27.920534,-55.741385 -27.919341,-55.74288 - 27.919418)))
4182	Veinte de Junio	Misiones	General Manuel Belgrano	Comandante Andresito	(((-54.020719 -25.676855,-54.020482 - 25.677486,-54.02024 -25.677502,-54.020259 - 25.677354,-54.020048 -25.677315,-54.019303 - 25.677649,-54.019028 -25.677629,-54.01901 - 25.677685,-54.018807 -25.677663,-54.018814 - 25.677534,-54.018042 -25.677426,-54.018013 - 25.677553,-54.017797 -25.677513,-54.017198 - 25.677625,-54.016524 -25.677467,-54.01649 - 25.677291,-54.016253 -25.677257,-54.016236 - 25.677349,-54.015993 -25.677306,-54.015941 - 25.677359,-54.015601 -25.677301,-54.01558 - 25.677404,-54.015283 -25.677429,-54.015037 - 25.677399,-54.014946 -25.677764,-54.013905 - 25.677901,-54.013546 -25.677766,-54.013329 - 25.677738,-54.013368 -25.677523,-54.013426 - 25.677533,-54.013539 -25.676815,-54.014074 - 25.674772,-54.015909 -25.675142,-54.016175 - 25.673989,-54.021352 -25.675094,-54.0212 - 25.675773,-54.021268 -25.675786,-54.021207 - 25.675998,-54.021319 -25.676016,-54.021247 - 25.676275,-54.021088 -25.676248,-54.020887 - 25.676898,-54.020719 -25.676855)))
4183	Callejón La Cortada	Santa Fe	General Obligado	Reconquista	(((-59.612713 -29.165345,-59.612528 - 29.165186,-59.611257 -29.166312,-59.61118 - 29.166387,-59.611601 -29.166701,-59.611885 - 29.166447,-59.611687 -29.166289,-59.612713 - 29.165345)),(-59.631222 -29.149308,-59.63159 - -29.149065,-59.631033 -29.148809,-59.630765 - 29.148401,-59.630111 -29.148795,-59.63013 - 29.149186,-59.626325 -29.15247,-59.621609 - 29.156715,-59.617142 -29.16086,-59.617314 - 29.161042,-59.616432 -29.161918,-59.616203 - 29.161726,-59.615315 -29.162515,-59.614905 - 29.162922,-59.61511 -29.1631,-59.614289 - 29.163907,-59.614069 -29.16371,-59.613854 - 29.163913,-59.61407 -29.164101,-59.613538 - 29.16454,-59.613825 -29.164779,-59.6155 - 29.163227,-59.615319 -29.163032,-59.615987 - 29.162379,-59.616251 -29.162546,-59.630969 - 29.149373,-59.631222 -29.149308)))
4184	Don Pedro	Santa Fe	General Obligado	Avellaneda	(((-59.645815 -29.104345,-59.646234 - 29.107156,-59.647966 -29.106951,-59.647654 - 29.104111,-59.645815 -29.104345)))



*[Handwritten signatures]*



Congreso de la Nación

13-PE-22  
OD 304  
604



4185	El Formoseño	Santa Fe	Iriondo	Correa	(((-61.170258 -32.850314,-61.166472 - 32.848765,-61.165847 -32.848618,-61.165649 - 32.848655,-61.165518 -32.848744,-61.165277 - 32.849017,-61.16586 -32.849294,-61.166565 - 32.849614,-61.166871 -32.84997,-61.167191 - 32.850495,-61.167319 -32.850624,-61.167329 - 32.850729,-61.167809 -32.851057,-61.168236 - 32.85117,-61.168562 -32.851211,-61.169041 - 32.851507,-61.169174 -32.851531,-61.16982 - 32.850835,-61.170258 -32.850314)))
4186	Las Delicias	Santa Fe	Iriondo	Cañada De Gómez	(((-61.388462 -32.80472,-61.38953 -32.804532,- 61.389275 -32.803462,-61.387869 -32.803731,- 61.388066 -32.804593,-61.388417 -32.804527,- 61.388462 -32.80472)))
4187	Triángulo	Santa Fe	San Javier	San Javier	(((-59.925145 -30.575921,-59.925022 - 30.575541,-59.9255 -30.575415,-59.925296 - 30.574789,-59.924588 -30.574936,-59.924642 - 30.575126,-59.924321 -30.57521,-59.924196 - 30.574937,-59.923362 -30.575103,-59.922885 - 30.57294,-59.921362 -30.573199,-59.921447 - 30.573609,-59.92236 -30.574938,-59.922522 - 30.575397,-59.922745 -30.57579,-59.922859 - 30.576098,-59.922938 -30.576488,-59.925145 - 30.575921)))
4188	San Francisco	Santa Fe	San Javier	San Javier	(((-59.922051 -30.573024,-59.921966 - 30.572432,-59.921124 -30.572557,-59.920974 - 30.571807,-59.919887 -30.57197,-59.919819 - 30.571461,-59.918995 -30.571617,-59.917596 - 30.570959,-59.917403 -30.571172,-59.918666 - 30.571762,-59.919658 -30.572344,-59.920524 - 30.57282,-59.921071 -30.573303,-59.921325 - 30.573147,-59.922051 -30.573024)))
4189	Colonia Indígena	Santa Fe	San Javier	San Javier	(((-59.943171 -30.571638,-59.943446 - 30.572956,-59.943466 -30.573052,-59.951795 - 30.571356,-59.9515 -30.570225,-59.94626 - 30.571118,-59.946422 -30.57172,-59.944196 - 30.572115,-59.943994 -30.571506,-59.943171 - 30.571638)),((-59.946074 -30.575033,-59.942955 -30.573178,-59.942517 -30.573275,-59.942535 - 30.573336,-59.948291 -30.576706,-59.94837 - 30.576965,-59.948715 -30.576879,-59.949203 - 30.577158,-59.949592 -30.577423,-59.949896 - 30.577566,-59.951678 -30.578658,-59.953277 - 30.579575,-59.954782 -30.580469,-59.954926 - 30.580283,-59.953422 -30.579385,-59.951637 - 30.578292,-59.946992 -30.575537,-59.946993 - 30.574843,-59.946074 -30.575033)))
4190	Santa Rosa	Santa Fe	San Javier	San Javier	(((-59.940307 -30.573575,-59.943446 - 30.572956,-59.943171 -30.571638,-59.939927 - 30.572196,-59.940307 -30.573575)))
4191	El 11	Santa Fe	San Javier	San Javier	(((-59.940125 -30.574641,-59.941224 - 30.574392,-59.941073 -30.573838,-59.939973 - 30.574073,-59.940125 -30.574641)),((-59.942601 -30.575639,-59.938945 -30.576395,-59.939118 - 30.577014,-59.940432 -30.576755,-59.940408 - 30.57662,-59.94138 -30.57643,-59.941563 - 30.577137,-59.942935 -30.576888,-59.942601 -



*[Handwritten signatures and initials]*





Congreso de la Nación

13-PE-22  
OD 304  
605

					30.575639)))
4192	Ferrocarril	Santa Fe	Iriondo	Totoras	(((--61.179103 -32.592544,-61.179476 - 32.592981,-61.188064 -32.586126,-61.187918 - 32.585982,-61.182681 -32.590134,-61.181702 - 32.590542,-61.179103 -32.592544)))
4193	Santa Teresita	Santa Fe	Constitución	Villa Constitución	(((--60.335869 -33.22223,-60.335886 - 33.221597,-60.333888 -33.219878,-60.333151 - 33.219878,-60.331438 -33.218679,-60.331131 - 33.218773,-60.330802 -33.219678,-60.330704 - 33.220392,-60.33227 -33.221249,-60.334497 - 33.222424,-60.335528 -33.222391,-60.335869 - 33.22223)))
4194	Prefectura	Santa Fe	Constitución	Villa Constitución	(((--60.333815 -33.218255,-60.333301 - 33.218331,-60.33307 -33.218359,-60.332831 - 33.218554,-60.333743 -33.219259,-60.333888 - 33.219878,-60.335886 -33.221597,-60.336456 - 33.220965,-60.336644 -33.220262,-60.33714 - 33.219565,-60.337571 -33.219045,-60.338274 - 33.218471,-60.337552 -33.218008,-60.337616 - 33.217925,-60.336871 -33.217518,-60.336529 - 33.217683,-60.335772 -33.218034,-60.335394 - 33.218145,-60.333815 -33.218255)))
4195	Luján	Santa Fe	Constitución	Villa Constitución	(((--60.341589 -33.220681,-60.34195 - 33.220039,-60.341762 -33.219871,-60.341795 - 33.219762,-60.341325 -33.219311,-60.340874 - 33.218624,-60.340598 -33.21854,-60.340325 - 33.218771,-60.33943 -33.218201,-60.338311 - 33.218022,-60.337725 -33.217784,-60.337552 - 33.218008,-60.338274 -33.218471,-60.337571 - 33.219045,-60.33714 -33.219565,-60.336644 - 33.220262,-60.336456 -33.220965,-60.337376 - 33.22057,-60.340724 -33.220832,-60.340803 - 33.220852,-60.341415 -33.221157,-60.341663 - 33.220984,-60.341589 -33.220681)))
4196	Nueve de Julio	Santa Fe	Constitución	Villa Constitución	(((--60.335869 -33.22223,-60.336593 - 33.221935,-60.338824 -33.223597,-60.339466 - 33.222992,-60.339084 -33.22271,-60.340724 - 33.220832,-60.337376 -33.22057,-60.336456 - 33.220965,-60.335886 -33.221597,-60.335869 - 33.22223)))
4197	Las Palmeras	Santa Fe	Constitución	Villa Constitución	(((--60.351922 -33.22762,-60.351559 - 33.227995,-60.351835 -33.228235,-60.351378 - 33.228661,-60.352072 -33.229263,-60.352253 - 33.229125,-60.353003 -33.229807,-60.354064 - 33.228967,-60.354581 -33.228031,-60.351922 - 33.22762)))
4199	Los Altos	Buenos Aires	Almirante Brown	Longchamps	(((--58.366128 -34.867535,-58.37042 - 34.869806,-58.367823 -34.873292,-58.358508 - 34.868363,-58.3578 -34.869313,-58.357693 - 34.867113,-58.357757 -34.864842,-58.359388 - 34.865656,-58.360083 -34.864668,-58.360847 - 34.86508,-58.361084 -34.864771,-58.366128 - 34.867535)))



Handwritten signatures and initials.



Congreso de la Nación

13-PE-22  
OD 304  
606



4200	Bella Vista	Tierra del Fuego	Ushuaia	Ushuaia	(((-68.349174 -54.818308,-68.351685 - 54.818866,-68.352038 -54.819252,-68.352543 - 54.819229,-68.354302 -54.820105,-68.354767 - 54.819914,-68.352806 -54.819004,-68.351717 - 54.818601,-68.349222 -54.818005,-68.349174 - 54.818308)))
4201	Colombo	Tierra del Fuego	Ushuaia	Ushuaia	(((-68.331275 -54.815543,-68.335316 - 54.815238,-68.334254 -54.817565,-68.330617 - 54.817069,-68.331275 -54.815543),(-68.333854 - 54.816103,-68.331993 -54.815977,-68.331805 - 54.81607,-68.331836 -54.816568,-68.331809 - 54.816772,-68.333679 -54.81663,-68.333854 - 54.816103)))
4202	Once de Noviembre	Tierra del Fuego	Ushuaia	Ushuaia	(((-68.290487 -54.796193,-68.288902 - 54.79625,-68.287322 -54.796344,-68.285799 - 54.796418,-68.285308 -54.796522,-68.285115 - 54.796739,-68.285447 -54.797463,-68.288269 - 54.797011,-68.290641 -54.796411,-68.290487 - 54.796193)))
4203	La Bolsita	Tierra del Fuego	Ushuaia	Ushuaia	(((-68.270026 -54.795246,-68.269571 - 54.795287,-68.269411 -54.795307,-68.26923 - 54.795411,-68.268924 -54.79535,-68.268752 - 54.795519,-68.268595 -54.795596,-68.268541 - 54.795612,-68.268516 -54.795639,-68.2685 - 54.795667,-68.268498 -54.795706,-68.268506 - 54.79575,-68.268909 -54.795942,-68.269289 - 54.796119,-68.269494 -54.796418,-68.269937 - 54.796595,-68.270355 -54.796745,-68.270706 - 54.796669,-68.270255 -54.795213,-68.270026 - 54.795246)))
4204	La U	Tierra del Fuego	Ushuaia	Ushuaia	(((-68.270172 -54.795014,-68.269942 - 54.794769,-68.26955 -54.794472,-68.268979 - 54.794725,-68.269333 -54.79502,-68.269346 - 54.795202,-68.269411 -54.795307,-68.269571 - 54.795287,-68.270026 -54.795246,-68.270255 - 54.795213,-68.270172 -54.795014)))
4205	Peniel	Tierra del Fuego	Ushuaia	Ushuaia	(((-68.280873 -54.783434,-68.281553 - 54.78372,-68.282375 -54.783684,-68.28337 - 54.783528,-68.284336 -54.78352,-68.284503 - 54.783484,-68.284665 -54.783229,-68.286618 - 54.781839,-68.287091 -54.7817,-68.287609 - 54.780984,-68.284269 -54.780081,-68.28347 - 54.780046,-68.283173 -54.77991,-68.282722 - 54.779885,-68.282726 -54.77971,-68.280466 - 54.77945,-68.280701 -54.781245,-68.280873 - 54.783434)))
4206	Santa Rosa	Tierra del Fuego	Ushuaia	Ushuaia	(((-68.280782 -54.786914,-68.283765 - 54.786783,-68.283767 -54.786613,-68.283993 - 54.784193,-68.283872 -54.783524,-68.28337 - 54.783528,-68.282375 -54.783684,-68.281553 - 54.78372,-68.280873 -54.783434,-68.280357 - 54.78366,-68.280313 -54.786,-68.280234 - 54.786486,-68.280185 -54.786793,-68.280308 - 54.786909,-68.280263 -54.787123,-68.280694 - 54.787142,-68.280782 -54.786914)))



*Handwritten signatures and initials*



Congreso de la Nación

13-PE-22  
OD 304  
607



4207	Antiguos Leñadores	Tierra del Fuego	Ushuaia	Ushuaia	((( -68.286056 -54.776898, -68.286058 -54.776885, -68.286266 -54.776427, -68.286309 -54.775933, -68.285944 -54.775654, -68.284509 -54.775354, -68.284259 -54.775411, -68.282706 -54.774889, -68.281826 -54.774731, -68.281075 -54.774824, -68.280666 -54.775683, -68.278893 -54.775812, -68.278549 -54.776341, -68.27782 -54.776541, -68.277669 -54.776964, -68.278321 -54.776981, -68.279496 -54.77682, -68.281106 -54.777074, -68.280841 -54.778232, -68.284799 -54.778934, -68.285014 -54.778991, -68.285665 -54.778888, -68.285683 -54.778797, -68.286005 -54.778767, -68.286183 -54.778738, -68.286284 -54.778645, -68.286219 -54.778523, -68.285954 -54.778323, -68.28609 -54.778044, -68.286534 -54.777815, -68.286935 -54.777622, -68.286842 -54.777207, -68.286269 -54.777064, -68.286056 -54.776898)))
4208	Itati	Tierra del Fuego	Ushuaia	Ushuaia	((( -68.273325 -54.771841, -68.272988 -54.771954, -68.272184 -54.772287, -68.271538 -54.772982, -68.272132 -54.773221, -68.273953 -54.773983, -68.274548 -54.774178, -68.274931 -54.773963, -68.275608 -54.773489, -68.274898 -54.772984, -68.273325 -54.771841)))
4209	La Turbera	Tierra del Fuego	Ushuaia	Ushuaia	((( -68.301608 -54.764326, -68.301696 -54.764015, -68.299732 -54.762938, -68.294012 -54.762582, -68.293383 -54.763294, -68.295911 -54.763523, -68.29747 -54.76396, -68.293357 -54.764442, -68.293514 -54.765417, -68.294696 -54.765233, -68.296699 -54.765219, -68.296932 -54.765934, -68.297312 -54.766488, -68.29922 -54.765614, -68.301608 -54.764326)))
4210	Mirador	Tierra del Fuego	Río Grande	Río Grande	((( -67.672663 -53.818846, -67.671347 -53.818431, -67.672178 -53.818053, -67.670665 -53.817863, -67.670378 -53.817455, -67.670426 -53.817246, -67.67093 -53.816806, -67.670598 -53.815976, -67.670399 -53.815954, -67.671325 -53.813655, -67.671673 -53.813662, -67.671948 -53.81391, -67.673811 -53.814275, -67.674099 -53.814224, -67.674421 -53.814724, -67.676271 -53.814266, -67.677865 -53.814582, -67.681062 -53.813811, -67.682068 -53.814728, -67.682222 -53.816064, -67.677527 -53.817211, -67.675906 -53.817578, -67.67523 -53.817794, -67.672663 -53.818846)))
4211	Argentino	Tierra del Fuego	Río Grande	Río Grande	((( -67.681062 -53.813811, -67.680946 -53.813514, -67.672478 -53.81137, -67.672112 -53.811573, -67.672026 -53.811789, -67.67179 -53.812258, -67.671629 -53.812354, -67.671397 -53.812954, -67.671185 -53.81364, -67.671325 -53.813655, -67.671673 -53.813662, -67.671948 -53.81391, -67.673811 -53.814275, -67.674099 -53.814224, -67.674421 -53.814724, -67.676271 -53.814266, -67.677865 -53.814582, -67.681062 -53.813811)))
4212	Provincias Unidas	Tierra del Fuego	Río Grande	Río Grande	((( -67.664276 -53.81269, -67.667642 -53.812185, -67.667864 -53.812719, -67.67179 -53.812258, -67.672026 -53.811789, -67.671865 -53.811175, -67.671098 -53.811101, -67.6689 -



*[Handwritten signatures]*



Congreso de la Nación

13-PE-22  
OD 304  
608



					53.810932,-67.668056 -53.810797,-67.667267 - 53.810774,-67.666554 -53.810763,-67.666469 - 53.810739,-67.663895 -53.811184,-67.664276 - 53.81269)))
4213	Los Fueguinos	Tierra del Fuego	Río Grande	Río Grande	(((67.671897 -53.811105,-67.671635 - 53.809657,-67.666663 -53.810663,-67.666683 - 53.810716,-67.668074 -53.810762,-67.669022 - 53.810921,-67.670531 -53.811026,-67.671897 - 53.811105)))
4214	Veintidos de Julio	Tierra del Fuego	Río Grande	Río Grande	(((67.66761 -53.809898,-67.6672 -53.809973,- 67.667071 -53.809766,-67.664273 -53.810246,- 67.664048 -53.809953,-67.662187 -53.81036,- 67.662492 -53.810722,-67.661616 -53.810919,- 67.661935 -53.811374,-67.664699 -53.810995,- 67.671242 -53.809701,-67.671607 -53.809587,- 67.671552 -53.809282,-67.66761 -53.809898)))
4215	15 de Octubre Bis	Tierra del Fuego	Río Grande	Río Grande	(((67.667101 -53.808865,-67.671142 - 53.807995,-67.671507 -53.809265,-67.667683 - 53.809848,-67.667101 -53.808865)))
4216	Barrio Unido	Tierra del Fuego	Río Grande	Río Grande	(((67.667598 -53.809887,-67.667212 - 53.809956,-67.667076 -53.809741,-67.664287 - 53.810227,-67.664044 -53.809924,-67.663294 - 53.810078,-67.662666 -53.808898,-67.663315 - 53.808723,-67.663094 -53.808284,-67.66468 - 53.807915,-67.664491 -53.807573,-67.665964 - 53.807236,-67.667598 -53.809887)))
4217	Betel	Tierra del Fuego	Río Grande	Río Grande	(((67.662654 -53.808891,-67.661287 - 53.809249,-67.662152 -53.810362,-67.663276 - 53.810066,-67.662849 -53.809274,-67.662841 - 53.809238,-67.662654 -53.808891)))
4218	Fuerza Unida	Tierra del Fuego	Río Grande	Río Grande	(((67.662756 -53.807899,-67.661469 - 53.80591,-67.659001 -53.806391,-67.660675 - 53.808533,-67.662756 -53.807899)))
4219	Los Productores	Tierra del Fuego	Río Grande	Río Grande	(((67.669912 -53.816596,-67.66783 - 53.815307,-67.667775 -53.815085,-67.666738 - 53.815108,-67.666683 -53.81511,-67.666796 - 53.814869,-67.666852 -53.814751,-67.667806 - 53.812705,-67.66761 -53.812268,-67.664234 - 53.81271,-67.663782 -53.811185,-67.661929 - 53.811441,-67.661488 -53.810778,-67.662234 - 53.810579,-67.659873 -53.807721,-67.65688 - 53.808767,-67.65623 -53.808106,-67.653375 - 53.809266,-67.637146 -53.815479,-67.646463 - 53.820936,-67.655115 -53.821338,-67.657645 - 53.821481,-67.657849 -53.820236,-67.656777 - 53.818752,-67.665435 -53.816327,-67.667985 - 53.817973,-67.669152 -53.818244,-67.669912 - 53.816596)))
4220	El Milagro	Tierra del Fuego	Río Grande	Río Grande	(((67.670647 -53.815095,-67.667994 - 53.815128,-67.667884 -53.81516,-67.66784 - 53.815247,-67.667989 -53.81534,-67.669956 - 53.81659,-67.670647 -53.815095)))



*[Firmas manuscritas]*



Congreso de la Nación

13-PE-22  
OD 304  
609



4221	Diez de Noviembre	Tierra del Fuego	Río Grande	Río Grande	((( -67.671629 -53.812354, -67.669452 -53.812541, -67.669332 -53.812628, -67.668559 -53.812718, -67.667898 -53.812725, -67.667316 -53.814047, -67.667213 -53.814112, -67.666957 -53.814705, -67.666922 -53.814877, -67.666797 -53.814877, -67.666688 -53.815107, -67.67066 -53.815016, -67.670908 -53.814536, -67.671397 -53.812954, -67.671629 -53.812354)))
4222	Diecisiete de marzo	Buenos Aires	La Matanza	San Justo	((( -58.558157 -34.708231, -58.55808 -34.708407, -58.557882 -34.709028, -58.557795 -34.709369, -58.558015 -34.709626, -58.557631 -34.710007, -58.5573 -34.710302, -58.556898 -34.710958, -58.557368 -34.711233, -58.559922 -34.710109, -58.563888 -34.708352, -58.565923 -34.70749, -58.567964 -34.70721, -58.568014 -34.707019, -58.562322 -34.707689, -58.558157 -34.708231)))
4223	Barrio Los Palos	Entre Ríos	Uruguay	Concepción Del Uruguay	((( -58.289474 -32.478464, -58.289509 -32.47875, -58.289912 -32.478724, -58.289912 -32.478971, -58.288928 -32.479058, -58.285714 -32.47934, -58.285644 -32.478828, -58.289474 -32.478464)))
4224	FAPU	Entre Ríos	Uruguay	Concepción Del Uruguay	((( -58.264792 -32.486849, -58.264699 -32.488315, -58.264218 -32.488315, -58.264255 -32.487494, -58.263927 -32.487334, -58.263945 -32.486817, -58.264762 -32.486834, -58.264792 -32.486849)))
4225	San Isidro	Entre Ríos	Uruguay	Concepción Del Uruguay	((( -58.232682 -32.466323, -58.232398 -32.467836, -58.233164 -32.467932, -58.23306 -32.468516, -58.233514 -32.468578, -58.233449 -32.468985, -58.232189 -32.468804, -58.232245 -32.468523, -58.231956 -32.468483, -58.232053 -32.468106, -58.231066 -32.46799, -58.230986 -32.468255, -58.230504 -32.468186, -58.230828 -32.467086, -58.231168 -32.467114, -58.231307 -32.466619, -58.231677 -32.466072, -58.232046 -32.465795, -58.232761 -32.465902, -58.232682 -32.466323)))
4226	Montecarlo	Buenos Aires	Esteban Echeverría	Monte Grande	((( -58.476984 -34.847414, -58.476439 -34.848199, -58.47541 -34.847673, -58.474888 -34.848361, -58.476365 -34.84912, -58.476951 -34.848329, -58.477443 -34.847638, -58.476984 -34.847414)))
4228	Predio NCA	Córdoba	General San Martín	Villa María	((( -63.209598 -32.432031, -63.209651 -32.432255, -63.20976 -32.43244, -63.210037 -32.432694, -63.21083 -32.433506, -63.210819 -32.43365, -63.204256 -32.437163, -63.203913 -32.43692, -63.203927 -32.432001, -63.203823 -32.431793, -63.203118 -32.431342, -63.20313 -32.431146, -63.203303 -32.430927, -63.208086 -32.432138, -63.209598 -32.432031)))
4229	Predio NCA 2	Córdoba	General San Martín	Villa María	((( -63.224054 -32.424718, -63.210948 -32.431788, -63.209655 -32.432042, -63.209731 -32.432293, -63.210892 -32.433479, -63.210967 -32.433705, -63.225161 -32.426059, -63.226255 -



Handwritten signatures and initials.



Congreso de la Nación

13-PE-22  
OD 304  
610



					32.42547,-63.22843 -32.424443,-63.23244 - 32.422198,-63.231945 -32.421766,-63.229051 - 32.423348,-63.22792 -32.423907,-63.22677 - 32.424403,-63.226276 -32.424599,-63.225553 - 32.424793,-63.224378 -32.425001,-63.224054 - 32.424718)))
4230	La Calera	Córdoba	General San Martín	Villa María	(((-63.260794 -32.40247,-63.258085 - 32.403167,-63.257833 -32.402804,-63.257571 - 32.402331,-63.257968 -32.402027,-63.25802 - 32.401954,-63.257979 -32.401904,-63.257801 - 32.401774,-63.257577 -32.401987,-63.257286 - 32.401778,-63.257689 -32.401349,-63.258519 - 32.401907,-63.260094 -32.400156,-63.260981 - 32.400708,-63.260088 -32.401293,-63.260794 - 32.40247)))
4231	Ciudad Oculta	Buenos Aires	Quilmes	Quilmes	(((-58.250856 -34.712386,-58.250862 - 34.712592,-58.250208 -34.712817,-58.250172 - 34.712769,-58.249512 -34.712988,-58.249004 - 34.71324,-58.248912 -34.71311,-58.249517 - 34.712798,-58.250856 -34.712386)))
4232	Joven Amanecer	Córdoba	Capital	Córdoba Capital	(((-64.264224 -31.414926,-64.263838 - 31.41494,-64.26386 -31.418119,-64.266058 - 31.418068,-64.266101 -31.415743,-64.26423 - 31.415752,-64.264224 -31.414926)))
4234	El Transportista	Corrientes	Bella Vista	Bella Vista	(((-59.042064 -28.526452,-59.042242 - 28.52673,-59.039113 -28.527809,-59.039064 - 28.527447,-59.042064 -28.526452)))
4235	Francisco I	Corrientes	Goya	Goya	(((-59.25372 -29.160968,-59.253455 - 29.160303,-59.252002 -29.16066,-59.252089 - 29.160914,-59.251862 -29.161009,-59.251757 - 29.16135,-59.251883 -29.161667,-59.25191 - 29.161734,-59.252038 -29.162058,-59.252404 - 29.162269,-59.252337 -29.162582,-59.252486 - 29.162852,-59.252771 -29.162896,-59.25301 - 29.16291,-59.253031 -29.163123,-59.252857 - 29.163339,-59.252876 -29.163628,-59.252782 - 29.163829,-59.252543 -29.164154,-59.252514 - 29.164329,-59.252691 -29.164516,-59.252642 - 29.164771,-59.252782 -29.164967,-59.253012 - 29.164997,-59.253006 -29.165143,-59.252589 - 29.16517,-59.25297 -29.166565,-59.253882 - 29.166419,-59.255772 -29.16342,-59.256559 - 29.162143,-59.2574 -29.160659,-59.255876 - 29.160968,-59.25564 -29.160378,-59.25372 - 29.160968),(-59.252288 -29.161761,-59.252048 - 29.161314,-59.252305 -29.161018,-59.253245 - 29.160698,-59.253426 -29.161093,-59.253619 - 29.161499,-59.252597 -29.161887,-59.252288 - 29.161761)))
4236	Bosque Grande	Buenos Aires	General Pueyrredón	Mar Del Plata	(((-57.605292 -38.018716,-57.605619 - 38.018983,-57.606191 -38.018496,-57.603016 - 38.015819,-57.601167 -38.017203,-57.601336 - 38.017382,-57.602762 -38.016645,-57.604368 - 38.017964,-57.60436 -38.017969,-57.603663 - 38.018502,-57.603564 -38.018409,-57.603277 - 38.018631,-57.603567 -38.018919,-57.60344 - 38.018999,-57.603712 -38.019296,-57.603663 -



Handwritten signatures and initials.



Congreso de la Nación

13-PE-22  
OD 304  
611



					38.019353,-57.603843 -38.019451,-57.604621 - 38.01909,-57.605292 -38.018716)))
4237	Nuevo Ferri	Río Negro	General Roca	Cipolletti	(((-68.006117 -38.88521,-68.005827 - 38.885213,-68.005872 -38.883842,-68.006015 - 38.88265,-68.006088 -38.88213,-68.005527 - 38.882075,-68.005078 -38.886484,-68.004816 - 38.889751,-68.004997 -38.88976,-68.004653 - 38.894299,-68.005215 -38.894297,-68.005559 - 38.889744,-68.005946 -38.889734,-68.006226 - 38.885307,-68.006117 -38.88521)),(-68.008166 -38.885209,-68.008139 -38.889756,-68.011823 - 38.889782,-68.011892 -38.885235,-68.008166 - 38.885209)))
4238	Tres de Mayo	Río Negro	Bariloche	El Bolsón	(((-71.537695 -41.990936,-71.53525 - 41.991273,-71.535363 -41.992134,-71.539876 - 41.992119,-71.539406 -41.989975,-71.53764 - 41.99014,-71.537695 -41.990936)))
4239	Puente 13	Buenos Aires	La Matanza	Ciudad Evita	(((-58.514495 -34.727977,-58.51359 - 34.726446,-58.511275 -34.725559,-58.509834 - 34.726115,-58.512271 -34.727088,-58.512124 - 34.727295,-58.512872 -34.727618,-58.513052 - 34.727358,-58.514133 -34.7277,-58.514164 - 34.727756,-58.512377 -34.728191,-58.511939 - 34.728232,-58.511127 -34.728844,-58.510639 - 34.729534,-58.511628 -34.731839,-58.513326 - 34.730865,-58.51319 -34.730642,-58.514851 - 34.729982,-58.5145 -34.729117,-58.514878 - 34.728823,-58.514695 -34.728319,-58.514495 - 34.727977)))
4240	Veintitrés de Septiembre	Río Negro	San Antonio	Las Grutas	(((-65.083534 -40.793574,-65.08369 - 40.794117,-65.084034 -40.794058,-65.084191 - 40.794606,-65.082973 -40.794807,-65.082664 - 40.793665,-65.083414 -40.793487,-65.083534 - 40.793574)))
4241	San Cayetano	Buenos Aires	Quilmes	Quilmes Oeste	(((-58.31876 -34.743783,-58.317789 - 34.743203,-58.31703 -34.744011,-58.316106 - 34.743678,-58.316003 -34.743859,-58.316772 - 34.744222,-58.316857 -34.744336,-58.315853 - 34.745596,-58.318083 -34.746564,-58.318928 - 34.745155,-58.31876 -34.743783)))
4242	Betharram	Buenos Aires	Almirante Brown	Burzaco	(((-58.409063 -34.816711,-58.407288 - 34.819163,-58.404113 -34.817531,-58.404263 - 34.817322,-58.402551 -34.816463,-58.401248 - 34.815834,-58.402144 -34.814605,-58.402782 - 34.813772,-58.404869 -34.814803,-58.406489 - 34.815613,-58.406698 -34.815525,-58.407536 - 34.815937,-58.409063 -34.816711)))
4243	Unión de Avellaneda	Buenos Aires	Avellaneda	Avellaneda	(((-58.364887 -34.655971,-58.364838 - 34.656024,-58.364554 -34.65583,-58.364734 - 34.655645,-58.365116 -34.655916,-58.36505 - 34.655983,-58.365028 -34.655971,-58.364967 - 34.65603,-58.364887 -34.655971)))
4244	Barrio 1810	Buenos Aires	Bahía Blanca	Bahía Blanca	(((-62.251912 -38.744297,-62.251852 -



*[Firma manuscrita]*



Congreso de la Nación

13-PE-22  
OD 304  
612

		Aires			38.746285,-62.25063 -38.747237,-62.249444 -38.746176,-62.251912 -38.744297)))
4245	Matadero	Buenos Aires	General Pueyrredón	Mar Del Plata	(((-57.592118 -37.995604,-57.592342 -37.995491,-57.592267 -37.995385,-57.592562 -37.995222,-57.5923 -37.994489,-57.592652 -37.994704,-57.592436 -37.994445,-57.591852 -37.994735,-57.591072 -37.99513,-57.591057 -37.995102,-57.590894 -37.994903,-57.590603 -37.995054,-57.590669 -37.995158,-57.590771 -37.995294,-57.590585 -37.99539,-57.59056 -37.995357,-57.590483 -37.995396,-57.590466 -37.995388,-57.590427 -37.995344,-57.590408 -37.995356,-57.590393 -37.995338,-57.590384 -37.995342,-57.590293 -37.995237,-57.590124 -37.99533,-57.590216 -37.995443,-57.59039 -37.995342,-57.590407 -37.995361,-57.590426 -37.99535,-57.590466 -37.995393,-57.590484 -37.995399,-57.590558 -37.995362,-57.590622 -37.995453,-57.590686 -37.995554,-57.590784 -37.995684,-57.590856 -37.995769,-57.591009 -37.995989,-57.59192 -37.99555,-57.591903 -37.99552,-57.591999 -37.995476,-57.592118 -37.995604)),((-57.589451 -37.994115,-57.589469 -37.994139,-57.589851 -37.994585,-57.590292 -37.99433,-57.589707 -37.993584,-57.589522 -37.99367,-57.58926 -37.993831,-57.589451 -37.994115)))
4246	Santa Ana	Buenos Aires	Merlo	Pontevedra	(((-58.681743 -34.749469,-58.682386 -34.750007,-58.682037 -34.750299,-58.682572 -34.750734,-58.682222 -34.751011,-58.682442 -34.751217,-58.680467 -34.752836,-58.680057 -34.752492,-58.679303 -34.75308,-58.678398 -34.75227,-58.680876 -34.750267,-58.681743 -34.749469)))
4247	Dos de Abril	Corrientes	Capital	Corrientes	(((-58.790533 -27.498497,-58.790785 -27.49978,-58.787864 -27.500142,-58.787533 -27.499937,-58.786 -27.500122,-58.785942 -27.499802,-58.786236 -27.499753,-58.786217 -27.499615,-58.787075 -27.499442,-58.787136 -27.499779,-58.788 -27.499665,-58.787878 -27.498922,-58.790533 -27.498497)))
4248	San Roque Este	Corrientes	Capital	Corrientes	(((-58.804286 -27.510171,-58.804349 -27.510416,-58.803799 -27.510938,-58.802435 -27.512154,-58.80219 -27.511781,-58.80155 -27.510586,-58.801557 -27.510495,-58.802303 -27.510384,-58.802751 -27.510333,-58.80315 -27.510273,-58.803513 -27.510234,-58.803881 -27.510192,-58.804286 -27.510171)))
4249	Caribe	Buenos Aires	General Pueyrredón	Mar Del Plata	(((-57.627631 -37.973271,-57.623791 -37.975225,-57.624081 -37.975512,-57.626961 -37.974086,-57.627286 -37.974406,-57.627314 -37.974543,-57.627509 -37.974765,-57.628016 -37.974877,-57.628346 -37.974792,-57.628597 -37.974504,-57.627631 -37.973271)),((-57.623962 -37.979115,-57.62469 -37.978566,-57.624527 -37.978369,-57.624013 -37.978366,-57.623103 -37.977889,-57.622984 -37.977908,-57.622806 -37.97772,-57.622241 -37.977126,-57.621555 -37.977481,-57.620802 -37.97674,-57.619654 -



*Handwritten signatures and initials: Jm, CY, dl, y*





Congreso de la Nación

13-PE-22  
OD 304  
613

					37.977329,-57.621395 -37.979509,-57.622201 - 37.98044,-57.623962 -37.979115)))
4250	Sabattini	Córdoba	Santa María	Alta Gracia	((( -64.440142 -31.645081,-64.438576 - 31.644461,-64.437768 -31.644235,-64.436849 - 31.644201,-64.436022 -31.644266,-64.435892 - 31.64476,-64.440031 -31.645625,-64.440142 - 31.645081)))
4251	La Rotonda	Ciudad Autónoma de Buenos Aires	Comuna 4	Barracas	((( -58.378377 -34.656549,-58.3783 -34.656881,- 58.378134 -34.656847,-58.378251 -34.656464,- 58.378369 -34.656493,-58.378377 -34.656549)))
4252	Veintiseis de Octubre	Buenos Aires	Merlo	Pontevedra	((( -58.652061 -34.722136,-58.653641 - 34.723374,-58.651745 -34.724867,-58.650248 - 34.723564,-58.652061 -34.722136)))
4253	Barrio 1001	Buenos Aires	La Matanza	González Catán	((( -58.655266 -34.730325,-58.652821 - 34.728243,-58.651468 -34.72927,-58.650605 - 34.728555,-58.653346 -34.72639,-58.651662 - 34.724941,-58.651745 -34.724867,-58.653641 - 34.723374,-58.65508 -34.722225,-58.659951 - 34.726537,-58.655266 -34.730325)),(-58.651558 -34.731904,-58.651116 -34.731964,-58.651261 - 34.733342,-58.651528 -34.733309,-58.652353 - 34.732687,-58.651558 -34.731904)))
4254	Villa Hidalgo	Buenos Aires	General San Martín	José León Suárez	((( -58.586925 -34.506717,-58.584948 - 34.508364,-58.584199 -34.507766,-58.582744 - 34.508943,-58.585666 -34.511303,-58.582196 - 34.514061,-58.583301 -34.514973,-58.584466 - 34.514049,-58.589368 -34.510195,-58.588281 - 34.509291,-58.588181 -34.509081,-58.589109 - 34.508115,-58.58939 -34.507856,-58.589306 - 34.506425,-58.588958 -34.506366,-58.587353 - 34.506411,-58.586881 -34.506472,-58.586875 - 34.506602,-58.586925 -34.506717)))
4255	Treinta y Uno de Julio	Jujuy	El Carmen	Los Lapachos	((( -65.075471 -24.474892,-65.075044 -24.4778,- 65.075812 -24.477947,-65.076367 -24.475,- 65.075471 -24.474892)),(-65.074845 - 24.476001,-65.075098 -24.474927,-65.074165 - 24.475035,-65.074117 -24.475654,-65.074097 - 24.475963,-65.074845 -24.476001)))
4256	Loteo Sutiaga	Salta	Cerrillos	Cerrillos	((( -65.468504 -24.876852,-65.468648 - 24.876943,-65.469416 -24.878347,-65.469377 - 24.878411,-65.469032 -24.878573,-65.46936 - 24.879148,-65.469318 -24.879233,-65.468287 - 24.87971,-65.468193 -24.879663,-65.467073 - 24.877542,-65.468504 -24.876852)))
4257	Villa Del Lago	San Juan	Ullum	Ullum	((( -68.724811 -31.46924,-68.722585 - 31.469156,-68.722422 -31.470981,-68.721904 - 31.470976,-68.72185 -31.471751,-68.722338 - 31.471761,-68.722324 -31.472378,-68.722261 - 31.472926,-68.721979 -31.472909,-68.72175 - 31.47371,-68.721613 -31.473725,-68.72149 - 31.47408,-68.72224 -31.474105,-68.722212 -



*[Handwritten signatures]*



Congreso de la Nación

13-PE-22  
OD 304  
614



					31.474543,-68.722701 -31.474543,-68.72271 -31.474354,-68.723266 -31.474372,-68.723332 -31.47332,-68.723863 -31.473293,-68.723932 -31.472145,-68.725268 -31.47215,-68.725286 -31.471673,-68.72482 -31.471638,-68.724811 -31.46924)))
4259	Villa Santa Rosa	San Juan	Ullum	Ullum	(((--68.756457 -31.476643,-68.756384 -31.477573,-68.7509 -31.477206,-68.750903 -31.476954,-68.750972 -31.476843,-68.751029 -31.4768,-68.751113 -31.47677,-68.751223 -31.476744,-68.751262 -31.476141,-68.756457 -31.476643)))
4260	Loteo Municipal	San Juan	Ullum	Ullum	(((--68.747927 -31.474911,-68.748073 -31.476807,-68.745187 -31.476718,-68.745003 -31.474925,-68.747927 -31.474911)))
4261	Villa La Esperanza	San Juan	Rawson	Médano De Oro	(((--68.485075 -31.581225,-68.485112 -31.581384,-68.482944 -31.581894,-68.482924 -31.581779,-68.485075 -31.581225)))
4265	Don Bosco	Mendoza	Las Heras	El Borbollón	(((--68.762276 -32.816088,-68.760788 -32.817545,-68.763552 -32.819872,-68.763933 -32.820893,-68.764053 -32.821463,-68.765032 -32.821403,-68.76493 -32.820887,-68.766094 -32.820763,-68.765701 -32.818039,-68.764849 -32.818082,-68.764481 -32.817161,-68.764782 -32.816997,-68.764368 -32.8165,-68.763039 -32.817196,-68.762276 -32.816088)))
4266	Sin Nombre	Mendoza	Las Heras	El Plumerillo	(((--68.815262 -32.83349,-68.815113 -32.833478,-68.814913 -32.833505,-68.814918 -32.833538,-68.814145 -32.833677,-68.814461 -32.834894,-68.815603 -32.83478,-68.815262 -32.83349)))
4267	Santa Rita	Mendoza	Guaymallén	Colonia Molina	(((--68.696776 -32.849314,-68.697182 -32.850396,-68.693485 -32.851333,-68.693099 -32.850273,-68.693315 -32.850218,-68.693312 -32.850208,-68.69448 -32.849916,-68.69447 -32.849895,-68.694906 -32.849779,-68.694914 -32.849809,-68.695024 -32.849782,-68.695016 -32.849759,-68.695282 -32.849686,-68.695866 -32.849552,-68.695965 -32.849508,-68.696099 -32.849481,-68.696125 -32.849517,-68.696359 -32.849455,-68.696349 -32.84942,-68.696776 -32.849314)))
4268	Los Hornos	Mendoza	Guaymallén	El Sauce	(((--68.744185 -32.856448,-68.743586 -32.858414,-68.744969 -32.858761,-68.745587 -32.856878,-68.744185 -32.856448)))
4269	Los Perales	Buenos Aires	Merlo	Pontevedra	(((--58.686019 -34.753067,-58.687366 -34.75425,-58.687319 -34.754287,-58.687023 -34.754529,-58.687078 -34.754575,-58.685843 -34.755567,-58.685579 -34.755328,-58.685452 -34.755434,-58.684328 -34.754431,-58.685302 -34.75365,-58.685366 -34.753639,-58.685975 -34.753091,-58.686019 -34.753067)))



*[Firmas manuscritas]*



Congreso de la Nación

13-PE-22  
OD 304  
615

4270	María Victoria	Buenos Aires	Merlo	Pontevedra	(((-58.684637 -34.751934,-58.685975 - 34.753091,-58.685366 -34.753639,-58.685302 - 34.75365,-58.685142 -34.753544,-58.684615 - 34.753097,-58.684022 -34.75357,-58.683926 - 34.753576,-58.683296 -34.75302,-58.683336 - 34.752945,-58.684637 -34.751934)))
4271	Triángulo	Santiago del Estero	Moreno	Quimili	(((-62.399253 -27.623982,-62.398598 - 27.623996,-62.404953 -27.63315,-62.405371 - 27.632906,-62.399253 -27.623982)))
4272	San Carlos	Buenos Aires	General Pueyrredón	Mar Del Plata	(((-57.540733 -38.032564,-57.541125 - 38.03237,-57.540737 -38.031873,-57.540389 - 38.032035,-57.540583 -38.032318,-57.54056 - 38.032331,-57.540733 -38.032564)))
4273	La Loma	Buenos Aires	General Pueyrredón	Mar Del Plata	(((-57.554433 -38.024498,-57.554967 - 38.025175,-57.553997 -38.025673,-57.554303 - 38.02608,-57.553681 -38.026412,-57.553457 - 38.026105,-57.553138 -38.026258,-57.552801 - 38.02583,-57.553114 -38.025666,-57.55284 - 38.025297,-57.553072 -38.025175,-57.553359 - 38.025537,-57.553727 -38.025335,-57.55338 - 38.024856,-57.553879 -38.024589,-57.553949 - 38.02468,-57.554213 -38.024534,-57.554263 - 38.024591,-57.554433 -38.024498)))
4274	Conventillo	Buenos Aires	General Pueyrredón	Mar Del Plata	(((-57.577883 -37.98748,-57.577341 - 37.987752,-57.577582 -37.988088,-57.577586 - 37.988104,-57.577968 -37.987907,-57.577995 - 37.987934,-57.578165 -37.987839,-57.578266 - 37.987961,-57.578392 -37.987897,-57.578266 - 37.987752,-57.578136 -37.987744,-57.578061 - 37.987687,-57.577883 -37.98748)))
4275	Villa Primavera	Buenos Aires	General Pueyrredón	Mar Del Plata	(((-57.572255 -37.967763,-57.571351 - 37.968211,-57.570471 -37.96714,-57.571382 - 37.966694,-57.572255 -37.967763)))
4276	Ampliación Los Troncos	Córdoba	Río Primero	Montecristo	(((-63.938196 -31.353655,-63.937396 - 31.353829,-63.936612 -31.352205,-63.936591 - 31.352093,-63.936299 -31.350913,-63.936118 - 31.349467,-63.935841 -31.349407,-63.935961 - 31.347083,-63.936588 -31.347058,-63.936612 - 31.345926,-63.937009 -31.345902,-63.937033 - 31.349275,-63.938069 -31.349178,-63.938156 - 31.349922,-63.938196 -31.351798,-63.938223 - 31.352221,-63.938223 -31.353421,-63.938196 - 31.353655)))
4277	Parque Las Rosas	Córdoba	Capital	Córdoba Capital	(((-64.239443 -31.451317,-64.239422 - 31.448508,-64.237521 -31.448523,-64.237586 - 31.451116,-64.239443 -31.451317)))
4278	Villa Río	Córdoba	Santa María	Anisacate	(((-64.422886 -31.709472,-64.424048 - 31.709472,-64.424065 -31.711171,-64.420693 - 31.711198,-64.420652 -31.707278,-64.421833 - 31.707251,-64.421783 -31.706724,-64.422873 - 31.706672,-64.422886 -31.709472)))



*Handwritten signatures and initials*



Congreso de la Nación

13-PE-22  
OD 304  
616



4279	Pilar	Buenos Aires	General San Martín	Villa Lynch	(((-58.528615 -34.579316,-58.529051 - 34.579665,-58.528487 -34.580113,-58.528072 - 34.579771,-58.528615 -34.579316)))
4280	Villa Progreso	Buenos Aires	General San Martín	Villa Lynch	(((-58.52961 -34.588815,-58.529909 - 34.589052,-58.530036 -34.589164,-58.529624 - 34.589504,-58.529154 -34.589197,-58.529223 - 34.589139,-58.529241 -34.589143,-58.52961 - 34.588815)))
4281	Sin Nombre	Buenos Aires	General San Martín	Billinghurst	(((-58.575516 -34.571146,-58.575883 - 34.571475,-58.575626 -34.571676,-58.575808 - 34.571825,-58.57568 -34.571928,-58.575456 - 34.5721,-58.575292 -34.571936,-58.575081 - 34.572086,-58.574723 -34.571743,-58.575516 - 34.571146)))
4282	Movediza II	Buenos Aires	Tandil	Tandil	(((-59.188725 -37.315179,-59.187577 - 37.316062,-59.18534 -37.314266,-59.186472 - 37.3134,-59.188725 -37.315179)))
4283	La Unión	Buenos Aires	Tandil	Tandil	(((-59.109824 -37.284245,-59.110986 - 37.28521,-59.11012 -37.285899,-59.110633 - 37.286365,-59.110812 -37.286214,-59.111314 - 37.286637,-59.110915 -37.286958,-59.109844 - 37.28612,-59.107558 -37.287954,-59.106926 - 37.287483,-59.105792 -37.288369,-59.104047 - 37.286949,-59.105234 -37.286027,-59.106396 - 37.286954,-59.107531 -37.286068,-59.108077 - 37.286526,-59.109227 -37.285612,-59.108641 - 37.285194,-59.109824 -37.284245)))
4284	Villa Aguirre	Buenos Aires	Tandil	Tandil	(((-59.125891 -37.287976,-59.123663 - 37.286118,-59.124305 -37.285643,-59.12538 - 37.286511,-59.126177 -37.285965,-59.126433 - 37.286307,-59.126256 -37.286709,-59.126009 - 37.287234,-59.125913 -37.287648,-59.125891 - 37.287976)))
4285	El Milagro	Córdoba	Capital	Córdoba Capital	(((-64.198323 -31.501013,-64.198514 - 31.503598,-64.197201 -31.503587,-64.195727 - 31.503579,-64.195703 -31.501017,-64.195703 - 31.500986,-64.198323 -31.501013)))
4286	La Curva	Corrientes	Concepción	Santa Rosa	(((-58.141814 -28.272252,-58.139041 - 28.275599,-58.139391 -28.275816,-58.140442 - 28.274681,-58.14089 -28.274931,-58.140885 - 28.274981,-58.14058 -28.275464,-58.141494 - 28.275956,-58.14201 -28.275336,-58.142669 - 28.275798,-58.143078 -28.275307,-58.141157 - 28.274142,-58.141227 -28.27402,-58.141071 - 28.273913,-58.141319 -28.273606,-58.143062 - 28.274565,-58.143352 -28.274196,-58.142557 - 28.273683,-58.142957 -28.273034,-58.142236 - 28.272514,-58.141814 -28.272252)))
4287	La Lllamarada	Corrientes	Concepción	Santa Rosa	(((-58.133093 -28.254657,-58.13433 - 28.253179,-58.128885 -28.249689,-58.128699 - 28.2499,-58.128497 -28.25012,-58.12977 - 28.250919,-58.129237 -28.251582,-58.130942 - 28.252722,-58.130126 -28.253677,-58.129538 -



*J. C. P.*  
*de*



Congreso de la Nación

13-PE-22  
OD 304  
617



					28.253685,-58.129147 -28.254134,-58.127089 - 28.256596,-58.125644 -28.255624,-58.12543 - 28.255857,-58.124969 -28.25553,-58.125821 - 28.25453,-58.126878 -28.255184,-58.127536 - 28.254353,-58.128238 -28.253518,-58.127328 - 28.252926,-58.127614 -28.252571,-58.128226 - 28.252945,-58.128556 -28.252515,-58.127181 - 28.251595,-58.126687 -28.251374,-58.126461 - 28.251646,-58.126363 -28.251647,-58.12606 - 28.252077,-58.124547 -28.251071,-58.124155 - 28.251502,-58.125334 -28.252348,-58.125033 - 28.252713,-58.126553 -28.253709,-58.125852 - 28.254475,-58.125582 -28.254245,-58.124874 - 28.253795,-58.125177 -28.253382,-58.124776 - 28.25312,-58.124444 -28.25356,-58.124571 - 28.253668,-58.123975 -28.254351,-58.123679 - 28.254165,-58.123511 -28.254399,-58.123442 - 28.25455,-58.123017 -28.255095,-58.123405 - 28.255388,-58.123372 -28.255441,-58.123538 - 28.255698,-58.123759 -28.255872,-58.123556 - 28.256076,-58.123625 -28.256424,-58.124418 - 28.257186,-58.125381 -28.257976,-58.125664 - 28.258031,-58.125715 -28.258075,-58.125713 - 28.258138,-58.125548 -28.258347,-58.125526 - 28.258449,-58.125584 -28.258565,-58.125656 - 28.258643,-58.125847 -28.258809,-58.126344 - 28.259191,-58.127358 -28.260219,-58.127353 - 28.260376,-58.127499 -28.260349,-58.127731 - 28.26047,-58.127832 -28.260627,-58.128198 - 28.260417,-58.128505 -28.260021,-58.126837 - 28.258967,-58.126739 -28.258824,-58.126763 - 28.258753,-58.127352 -28.25809,-58.129171 - 28.259259,-58.1306 -28.257646,-58.132421 - 28.255466,-58.134158 -28.256587,-58.133625 - 28.257189,-58.134891 -28.257984,-58.135553 - 28.257157,-58.134398 -28.256431,-58.134753 - 28.255975,-58.135486 -28.256415,-58.135778 - 28.25607,-58.135815 -28.255946,-58.135966 - 28.255775,-58.136316 -28.256015,-58.136579 - 28.25569,-58.137045 -28.255982,-58.136793 - 28.256277,-58.137932 -28.256973,-58.138935 - 28.255611,-58.138187 -28.254878,-58.1385 - 28.254368,-58.137874 -28.254016,-58.137354 - 28.255102,-58.136047 -28.254291,-58.13481 - 28.255816,-58.133093 -28.254657)))
4288	Desata Nudos	Corrientes	Concepción	Santa Rosa	(((-58.107568 -28.263672,-58.112381 - 28.26688,-58.115154 -28.263539,-58.110352 - 28.260389,-58.110503 -28.260174,-58.111018 - 28.259554,-58.109899 -28.258811,-58.108345 - 28.260631,-58.107719 -28.260231,-58.107045 - 28.261027,-58.106142 -28.260465,-58.105766 - 28.26098,-58.106237 -28.261358,-58.107291 - 28.263318,-58.107568 -28.263672)))
4289	La Merced	Corrientes	Concepción	Santa Rosa	(((-58.108857 -28.271087,-58.107183 - 28.273091,-58.109941 -28.274912,-58.111603 - 28.272817,-58.108857 -28.271087)))
4290	San José Obrero	Corrientes	Concepción	Santa Rosa	(((-58.094804 -28.254711,-58.098503 - 28.256762,-58.100434 -28.254616,-58.098407 - 28.253256,-58.097129 -28.252403,-58.097047 - 28.252527,-58.09653 -28.252231,-58.095079 - 28.254022,-58.09327 -28.252952,-58.094866 - 28.250978,-58.093944 -28.250496,-58.091776 - 28.24973,-58.089942 -28.248974,-58.087249 -



Handwritten signatures and initials.



Congreso de la Nación

13-PE-22  
OD 304  
618

					28.247424,-58.087871 -28.246782,-58.090521 - 28.247661,-58.095092 -28.249211,-58.095853 - 28.249485,-58.102202 -28.253653,-58.09949 - 28.256922,-58.100166 -28.257366,-58.099779 - 28.25788,-58.084968 -28.249781,-58.085595 - 28.249113,-58.087581 -28.250222,-58.090414 - 28.251706,-58.091549 -28.25002,-58.093525 - 28.251025,-58.092077 -28.252887,-58.092914 - 28.253388,-58.092774 -28.253586,-58.094626 - 28.254613,-58.094712 -28.254492,-58.09488 - 28.254593,-58.094804 -28.254711)))
4291	La Tablada	Corrientes	Concepción	Santa Rosa	(((--58.120878 -28.260235,-58.120685 - 28.26006,-58.120315 -28.260343,-58.120045 - 28.260383,-58.119341 -28.260947,-58.118921 - 28.261076,-58.118104 -28.260979,-58.117454 - 28.261012,-58.116866 -28.26146,-58.11653 - 28.261868,-58.117303 -28.262467,-58.117803 - 28.261911,-58.118179 -28.261494,-58.119063 - 28.262004,-58.120072 -28.260773,-58.120539 - 28.260469,-58.120878 -28.260235)))
4292	Paraje las Selvas	Corrientes	Concepción	Santa Rosa	(((--58.109174 -28.196945,-58.107589 - 28.195982,-58.107814 -28.195732,-58.109378 - 28.196766,-58.109211 -28.196979,-58.10834 - 28.198113,-58.110291 -28.199293,-58.109874 - 28.199927,-58.107888 -28.198728,-58.105149 - 28.19712,-58.104044 -28.196941,-58.103556 - 28.196048,-58.101575 -28.194927,-58.102034 - 28.194439,-58.103785 -28.195748,-58.103598 - 28.196028,-58.104094 -28.196874,-58.105036 - 28.197054,-58.105337 -28.196595,-58.105709 - 28.196792,-58.105827 -28.196774,-58.106776 - 28.197354,-58.106675 -28.197491,-58.108139 - 28.198326,-58.109174 -28.196945)))
4293	Salamanca	Corrientes	Concepción	Santa Rosa	(((--58.120948 -28.269519,-58.119328 - 28.27139,-58.114736 -28.268404,-58.115476 - 28.267563,-58.116528 -28.268253,-58.117676 - 28.266873,-58.118834 -28.267676,-58.11862 - 28.267969,-58.120948 -28.269519)))
4294	Santander	Ciudad Autónoma de Buenos Aires	Comuna 8	Villa Lugano	(((--58.488447 -34.673595,-58.48752 - 34.672788,-58.487457 -34.672846,-58.487295 - 34.672709,-58.486637 -34.673474,-58.487899 - 34.674834,-58.488464 -34.674286,-58.488493 - 34.674184,-58.488396 -34.674121,-58.488411 - 34.674074,-58.488358 -34.674066,-58.488369 - 34.674011,-58.488448 -34.674018,-58.488456 - 34.673965,-58.488398 -34.673957,-58.488414 - 34.673894,-58.488362 -34.673886,-58.488416 - 34.673677,-58.488378 -34.673648,-58.488447 - 34.673595)))
4295	San Jacinto	Buenos Aires	General Pueyrredón	Mar Del Plata	(((--57.595887 -38.089656,-57.591981 - 38.086232,-57.59132 -38.08668,-57.591579 - 38.08702,-57.5913 -38.087304,-57.592557 - 38.088382,-57.59143 -38.089213,-57.588833 - 38.087239,-57.58503 -38.09024,-57.585422 - 38.09063,-57.585794 -38.09047,-57.588964 - 38.093035,-57.587607 -38.094017,-57.58702 - 38.093509,-57.584303 -38.095565,-57.585727 - 38.096718,-57.586451 -38.096844,-57.587489 - 38.09604,-57.586876 -38.09553,-57.589296 -



Handwritten signatures and initials.



Congreso de la Nación

13-PE-22  
OD 304  
619

					38.093698,-57.590876 -38.092561,-57.591497 -38.093041,-57.595887 -38.089656)))
4296	Santa Rosa del Mar	Buenos Aires	General Pueyrredón	Mar Del Plata	((((-57.594857 -38.088513,-57.596017 -38.089604,-57.598725 -38.087551,-57.598175 -38.087067,-57.598522 -38.086789,-57.597931 -38.086281,-57.600476 -38.084316,-57.596726 -38.081227,-57.593769 -38.083535,-57.591295 -38.085456,-57.592463 -38.086454,-57.595009 -38.084524,-57.596209 -38.085551,-57.595003 -38.086515,-57.594364 -38.086026,-57.592998 -38.086925,-57.593616 -38.087476,-57.594952 -38.086572,-57.596174 -38.087539,-57.594857 -38.088513)),((-57.608256 -38.074965,-57.607257 -38.075293,-57.6003 -38.080627,-57.600793 -38.081005,-57.60009 -38.081539,-57.60072 -38.082098,-57.601369 -38.081575,-57.604 -38.083734,-57.606618 -38.081708,-57.611734 -38.077861,-57.608256 -38.074965)))
4297	Maldonado	Buenos Aires	Tres de Febrero	Ciudadela	((((-58.546407 -34.6419,-58.545222 -34.640225,-58.545888 -34.64025,-58.547103 -34.64134,-58.546407 -34.6419)))
4298	Toma de Aeroclub	Rio Negro	General Roca	General Roca	((((-67.589427 -38.997548,-67.59322 -38.997063,-67.594353 -38.996917,-67.59585 -39.004661,-67.59353 -39.004998,-67.59496 -39.007312,-67.595761 -39.00848,-67.592242 -39.009763,-67.592027 -39.00908,-67.591727 -39.008863,-67.591001 -39.005346,-67.589372 -38.997607,-67.589427 -38.997548)))
4300	El Canal	Buenos Aires	Villa Gesell	Villa Gesell	((((-56.989042 -37.258721,-56.987868 -37.25699,-56.986725 -37.257523,-56.987905 -37.259212,-56.989042 -37.258721)))
4301	Piloto Sur	Buenos Aires	Dolores	Dolores	((((-57.681303 -36.33344,-57.67902 -36.332811,-57.678073 -36.332559,-57.675767 -36.332014,-57.673072 -36.337551,-57.671955 -36.337295,-57.671711 -36.337859,-57.672794 -36.338123,-57.678437 -36.339504,-57.681303 -36.33344)))
4302	Hípico	Buenos Aires	La Costa	Mar De Ajó	((((-56.693628 -36.742175,-56.689258 -36.742241,-56.689341 -36.746771,-56.691556 -36.746701,-56.691507 -36.745214,-56.693712 -36.745215,-56.693628 -36.742175)))
4303	Sin nombre	Buenos Aires	La Costa	Mar De Ajó	((((-56.686299 -36.742259,-56.68629 -36.741998,-56.686519 -36.741984,-56.686493 -36.741045,-56.687026 -36.741043,-56.68704 -36.742263,-56.686299 -36.742259)))
4304	La Antena	Misiones	Eldorado	Eldorado	((((-54.64841 -26.401601,-54.648304 -26.40155,-54.648145 -26.401553,-54.647296 -26.401556,-54.647012 -26.401556,-54.64642 -26.401586,-54.646011 -26.401622,-54.645783 -26.401649,-54.64578 -26.40286,-54.648363 -26.402894,-54.648423 -26.402214,-54.64841 -26.401601)))
4305	San Miguel	Misiones	Oberá	Oberá	((((-55.123347 -27.460446,-55.123246 -



*[Handwritten signatures and initials]*



Congreso de la Nación

13-PE-22  
OD 304  
620



					27.460518,-55.122866 -27.460608,-55.122633 - 27.460584,-55.122403 -27.460743,-55.121978 - 27.46094,-55.121496 -27.460964,-55.120805 - 27.460948,-55.120619 -27.460969,-55.120368 - 27.460854,-55.119431 -27.460934,-55.11916 - 27.461106,-55.118348 -27.461158,-55.118101 - 27.460972,-55.118251 -27.460794,-55.118228 - 27.460779,-55.118294 -27.460693,-55.118231 - 27.460649,-55.118354 -27.460514,-55.118589 - 27.460665,-55.118649 -27.460644,-55.120219 - 27.458762,-55.121153 -27.459303,-55.123347 - 27.460446)))
4306	Villa Stemberg	Misiones	Oberá	Oberá	((((-55.128773 -27.469534,-55.128753 - 27.469658,-55.128599 -27.469715,-55.128377 - 27.469877,-55.128105 -27.470174,-55.127706 - 27.470964,-55.1275 -27.471054,-55.126212 - 27.470647,-55.126704 -27.46966,-55.12783 - 27.470009,-55.1283 -27.469285,-55.12867 - 27.469454,-55.128773 -27.469534)))
4307	Ribera del Uno	Buenos Aires	Quilmes	Ezpeleta	((((-58.195576 -34.735873,-58.196172 - 34.73622,-58.19661 -34.735742,-58.205886 - 34.740498,-58.205396 -34.741055,-58.196643 - 34.736579,-58.196322 -34.736801,-58.195994 - 34.736585,-58.195454 -34.737149,-58.194762 - 34.736668,-58.195576 -34.735873)))
4308	Las Tosquitas	Buenos Aires	Lobos	Lobos	((((-59.100016 -35.169738,-59.09998 - 35.170681,-59.098865 -35.170641,-59.098632 - 35.169677,-59.100016 -35.169738)))
4309	Cabo Corrientes	Buenos Aires	General Pueyrredón	Mar Del Plata	((((-57.619825 -38.063814,-57.629786 - 38.072043,-57.616406 -38.081747,-57.606753 - 38.073664,-57.619825 -38.063814)))
4310	Tobares	Buenos Aires	Baradero	Baradero	((((-59.522354 -33.820531,-59.521514 - 33.819528,-59.521383 -33.819477,-59.520535 - 33.819513,-59.520616 -33.820116,-59.520702 - 33.820649,-59.522354 -33.820531)))
4311	Don Pedro	Buenos Aires	Baradero	Baradero	((((-59.525893 -33.821586,-59.525446 - 33.821825,-59.525528 -33.82195,-59.524066 - 33.822628,-59.521645 -33.819519,-59.524042 - 33.819321,-59.525893 -33.821586),(-59.524266 - 33.820378,-59.524903 -33.821197,-59.524129 - 33.821534,-59.523487 -33.820528,-59.52368 - 33.820432,-59.523615 -33.820336,-59.524011 - 33.820157,-59.524179 -33.820378,-59.524266 - 33.820378)))
4312	Islas Malvinas	Salta	Rosario de Lerma	Rosario De Lerma	((((-65.601053 -24.981779,-65.601025 - 24.981836,-65.599239 -24.983849,-65.598383 - 24.983349,-65.597794 -24.98322,-65.597509 - 24.983125,-65.595358 -24.981628,-65.595544 - 24.981387,-65.595696 -24.981399,-65.597225 - 24.979337,-65.600156 -24.980667,-65.600461 - 24.980787,-65.600516 -24.980865,-65.600506 - 24.980929,-65.600292 -24.981292,-65.600995 - 24.981683,-65.601043 -24.981733,-65.601053 - 24.981779)))



*[Handwritten signatures and initials]*





Congreso de la Nación

13-PE-22  
OD 304  
621



4313	San Roque	Santa Fe	General Obligado	Tacuarendí	(((-59.264955 -28.406337,-59.265021 -28.406771,-59.26519 -28.407435,-59.265428 -28.407915,-59.265862 -28.408615,-59.26599 -28.40903,-59.267374 -28.411137,-59.267106 -28.411287,-59.266778 -28.410838,-59.266177 -28.409869,-59.265845 -28.409359,-59.265636 -28.409382,-59.265465 -28.409025,-59.265664 -28.409024,-59.265506 -28.408618,-59.265365 -28.408358,-59.264752 -28.408369,-59.264746 -28.407406,-59.264413 -28.406152,-59.264079 -28.404896,-59.263857 -28.404055,-59.264946 -28.404082,-59.264955 -28.406337)))
4314	Las Cabañitas	Río Negro	General Roca	Cipolletti	(((-67.972636 -38.913927,-67.967472 -38.913952,-67.967466 -38.91463,-67.972642 -38.914625,-67.972636 -38.913927)))
4315	Isla Jordán	Río Negro	General Roca	Cipolletti	(((-67.973379 -38.994271,-67.968574 -38.993371,-67.9689 -38.992421,-67.96905 -38.992024,-67.968989 -38.991942,-67.970301 -38.988213,-67.974304 -38.988951,-67.974664 -38.987942,-67.973667 -38.987756,-67.973998 -38.986641,-67.974953 -38.987002,-67.975778 -38.987512,-67.976302 -38.987903,-67.976981 -38.988437,-67.977456 -38.988588,-67.978134 -38.988707,-67.979299 -38.988679,-67.980192 -38.988588,-67.980574 -38.98843,-67.980373 -38.989673,-67.979766 -38.989646,-67.978257 -38.989517,-67.976528 -38.989365,-67.975928 -38.989447,-67.975232 -38.989607,-67.974553 -38.990175,-67.974367 -38.990369,-67.974064 -38.990721,-67.973593 -38.992589,-67.973379 -38.994271)))
4316	Lalor	Río Negro	General Roca	Cipolletti	(((-68.029391 -38.935058,-68.029646 -38.935265,-68.030402 -38.935029,-68.030872 -38.934774,-68.030732 -38.934436,-68.02938 -38.935046,-68.029377 -38.935046,-68.029095 -38.934786,-68.029083 -38.93474,-68.028685 -38.934749,-68.025837 -38.935204,-68.025809 -38.935521,-68.027653 -38.935258,-68.029391 -38.935058)),(-68.03443 -38.9322,-68.033707 -38.932777,-68.033879 -38.932995,-68.034837 -38.932371,-68.03443 -38.9322)))
4317	Labraña	Río Negro	General Roca	Cipolletti	(((-68.010112 -38.951344,-68.010997 -38.951216,-68.011172 -38.951488,-68.012021 -38.951303,-68.012165 -38.951724,-68.009175 -38.953637,-68.00789 -38.953814,-68.007037 -38.953431,-68.007611 -38.952455,-68.010112 -38.951344)))
4318	Quintana	Río Negro	General Roca	Cipolletti	(((-67.951674 -38.91864,-67.949474 -38.920588,-67.946663 -38.920672,-67.946704 -38.919672,-67.946471 -38.918559,-67.951674 -38.91864)))
4319	Rimel y Canal	Río Negro	General Roca	Cipolletti	(((-67.95083 -38.900425,-67.950911 -38.903295,-67.94717 -38.903344,-67.944356 -38.903368,-67.943122 -38.903656,-67.942294 -38.903589,-67.942552 -38.903292,-67.942786 -38.903081,-67.943507 -38.902557,-67.944364 -38.90215,-67.94621 -38.901594,-67.95083 -



*J. CL*  
*[Firma]*



Congreso de la Nación

13-PE-22  
OD 304  
622



					38.900425)))
4320	Las Hortensias	Río Negro	General Roca	Cipolletti	((( -67.989709 -38.914574, -67.9897 -38.915789, -67.987091 -38.915777, -67.987102 -38.916869, -67.986701 -38.916851, -67.986735 -38.914645, -67.987108 -38.914587, -67.989709 -38.914574)))
4321	Pacheco Bis	Río Negro	General Roca	Cipolletti	((( -68.008309 -38.940645, -68.009925 -38.941117, -68.01133 -38.941649, -68.011035 -38.942031, -68.009384 -38.9415, -68.008241 -38.941147, -68.007975 -38.941293, -68.007823 -38.941209, -68.007992 -38.940882, -68.008215 -38.940917, -68.008309 -38.940645)))
4322	Fuerte Apache	Río Negro	General Roca	Cipolletti	((( -67.988014 -38.919529, -67.98807 -38.916893, -67.987482 -38.916893, -67.987486 -38.919533, -67.988014 -38.919529)))
4323	Las Latas	Buenos Aires	Lobos	Lobos	((( -59.082332 -35.169428, -59.081066 -35.169409, -59.081091 -35.168095, -59.080157 -35.16808, -59.08018 -35.167324, -59.082373 -35.167381, -59.082332 -35.169428)))
4324	El Trébol	Buenos Aires	General Pueyrredón	Batán	((( -57.659158 -38.006304, -57.665252 -38.006337, -57.666067 -38.007791, -57.659158 -38.009279, -57.659158 -38.006304)))
4325	El Paraíso	Salta	Capital	Villa San Lorenzo	((( -65.455061 -24.81932, -65.455374 -24.81923, -65.455634 -24.819039, -65.455905 -24.818946, -65.456104 -24.819016, -65.456623 -24.818969, -65.457146 -24.818586, -65.457446 -24.818595, -65.457638 -24.818685, -65.458027 -24.818644, -65.458321 -24.818488, -65.458495 -24.818463, -65.458637 -24.818463, -65.459205 -24.818628, -65.459703 -24.818665, -65.459745 -24.818794, -65.461311 -24.818789, -65.461326 -24.818528, -65.462537 -24.818585, -65.463038 -24.818737, -65.463069 -24.818874, -65.463577 -24.818916, -65.463631 -24.8187, -65.46383 -24.818682, -65.464393 -24.818862, -65.464857 -24.818986, -65.465455 -24.819012, -65.46565 -24.81886, -65.466071 -24.818818, -65.465998 -24.818419, -65.465679 -24.818379, -65.464854 -24.818328, -65.464489 -24.817862, -65.463214 -24.817759, -65.462092 -24.817709, -65.460912 -24.817781, -65.460294 -24.817823, -65.460321 -24.818105, -65.459872 -24.818179, -65.459164 -24.818184, -65.458648 -24.818153, -65.458434 -24.818145, -65.458154 -24.818191, -65.458057 -24.818164, -65.45782 -24.818013, -65.457412 -24.818041, -65.457464 -24.818364, -65.456944 -24.818294, -65.456889 -24.818202, -65.456754 -24.817915, -65.454918 -24.8183, -65.455061 -24.81932)))
4326	Villa Nueva	Buenos Aires	Patagones	Villalonga	((( -62.619845 -39.908871, -62.618567 -39.90797, -62.617571 -39.907997, -62.61758 -39.908713, -62.61778 -39.908716, -62.618929 -39.909584, -62.619845 -39.908871)))
4327	Quinta 25	Río Negro	General Roca	General Roca	((( -67.571912 -39.009249, -67.570721 -39.009661, -67.570116 -39.00944, -67.569838 -



*[Handwritten signatures]*



Congreso de la Nación

13-PE-22  
OD 304  
623



					39.008487,-67.568117 -39.008684,-67.567084 - 39.008645,-67.567149 -39.007169,-67.567886 - 39.00712,-67.567844 -39.005965,-67.567705 - 39.004564,-67.567573 -39.004595,-67.567496 - 39.004399,-67.567653 -39.004379,-67.568645 - 39.004254,-67.567685 -39.00087,-67.569137 - 39.000684,-67.568925 -38.999944,-67.56979 - 38.999833,-67.569528 -38.99856,-67.57034 - 38.998467,-67.57006 -38.997038,-67.568873 - 38.995881,-67.56913 -38.995721,-67.569695 - 38.996009,-67.570653 -38.996311,-67.571264 - 38.997837,-67.571045 -38.99797,-67.571643 - 38.998516,-67.573291 -39.003986,-67.572531 - 39.004066,-67.572506 -39.004198,-67.570892 - 39.004391,-67.571933 -39.008999,-67.571906 - 39.009072,-67.571912 -39.009249)))
4328	Newen	Río Negro	General Roca	General Roca	((( -67.634498 -39.104902,-67.634478 - 39.104693,-67.633814 -39.10476,-67.633742 - 39.104977,-67.63336 -39.105013,-67.633562 - 39.106401,-67.635332 -39.106247,-67.635084 - 39.104831,-67.634498 -39.104902)))
4329	Alta Barda Ladrilleros	Río Negro	General Roca	General Roca	((( -67.638365 -39.007194,-67.626581 - 39.00753,-67.626102 -39.007585,-67.625711 - 39.007534,-67.623787 -39.007526,-67.624635 - 39.011361,-67.625406 -39.011353,-67.625481 - 39.012145,-67.626071 -39.012128,-67.6262 - 39.012945,-67.627887 -39.013072,-67.627771 - 39.012178,-67.630329 -39.012025,-67.631008 - 39.012009,-67.631645 -39.011916,-67.631883 - 39.013371,-67.632862 -39.013427,-67.632594 - 39.011987,-67.636896 -39.011536,-67.6368 - 39.012262,-67.637551 -39.012304,-67.63857 - 39.012045,-67.638584 -39.010905,-67.639326 - 39.010909,-67.639292 -39.009789,-67.639078 - 39.009361,-67.638575 -39.008493,-67.63849 - 39.008235,-67.638504 -39.007704,-67.638365 - 39.007194)))
4330	Huemul	Río Negro	General Roca	Allen	((( -67.827471 -38.96129,-67.826754 - 38.961282,-67.826641 -38.960878,-67.825988 - 38.960838,-67.825282 -38.961011,-67.824611 - 38.961268,-67.824474 -38.960587,-67.823142 - 38.96086,-67.823088 -38.961307,-67.82348 - 38.962658,-67.827557 -38.961674,-67.827471 - 38.96129)))
4331	Madariaga	Río Negro	General Roca	Allen	((( -67.810021 -38.97897,-67.810149 - 38.979462,-67.806652 -38.980146,-67.806534 - 38.979628,-67.810021 -38.97897)))
4332	Bridas	Río Negro	General Roca	Allen	((( -67.892105 -39.013346,-67.891884 - 39.01232,-67.886079 -39.013365,-67.886465 - 39.013744,-67.886934 -39.014092,-67.892105 - 39.013346)))
4333	Costa Este	Río Negro	General Roca	Allen	((( -67.809302 -39.028986,-67.809883 - 39.029738,-67.807872 -39.03045,-67.806505 - 39.030861,-67.805186 -39.031211,-67.805171 - 39.03104,-67.805275 -39.03101,-67.809302 - 39.028986)))



*[Handwritten signatures and initials]*



Congreso de la Nación

13-PE-22  
OD 304  
624



4335	Maruchito	Río Negro	General Roca	Allen	(((-67.76173 -38.996257,-67.76189 -38.996907,-67.75894 -38.997307,-67.758845 -38.9972,-67.76173 -38.996257)))
4337	Veinticuatro de Septiembre	Buenos Aires	Villarino	Hilario Ascasubi	(((-62.654157 -39.367664,-62.656006 -39.36891,-62.653544 -39.370798,-62.651813 -39.369486,-62.654157 -39.367664)))
4338	Nueva Provincia	Buenos Aires	Villarino	Hilario Ascasubi	(((-62.645229 -39.369706,-62.644553 -39.367837,-62.643039 -39.368173,-62.643685 -39.370028,-62.645229 -39.369706)))
4339	Manzanos	Buenos Aires	Villarino	Pedro Luro	(((-62.702043 -39.5052,-62.699962 -39.510464,-62.698267 -39.510001,-62.700412 -39.504686,-62.702043 -39.5052)))
4340	Ferrovionario	Buenos Aires	Villarino	Pedro Luro	(((-62.689949 -39.500922,-62.68917 -39.500778,-62.687463 -39.505158,-62.688312 -39.505258,-62.689949 -39.500922)))
4341	Virgen de Urkupíña	Salta	Capital	Salta Capital	(((-65.384432 -24.842866,-65.384587 -24.842768,-65.38486 -24.842792,-65.384935 -24.842902,-65.384947 -24.843047,-65.384314 -24.84392,-65.38405 -24.84392,-65.38379 -24.843957,-65.383487 -24.843896,-65.383254 -24.843936,-65.383003 -24.843885,-65.382927 -24.843901,-65.38294 -24.844153,-65.382376 -24.844169,-65.382361 -24.84392,-65.381955 -24.843981,-65.381944 -24.843852,-65.382007 -24.84381,-65.382119 -24.843757,-65.382114 -24.843677,-65.382048 -24.843613,-65.381893 -24.843474,-65.382 -24.842923,-65.38239 -24.842779,-65.382507 -24.842789,-65.382794 -24.84289,-65.38309 -24.842861,-65.38324 -24.842873,-65.383309 -24.842661,-65.384432 -24.842866)))
4342	Agustoni	Buenos Aires	Pilar	Pilar	(((-58.922883 -34.434678,-58.925905 -34.430665,-58.924508 -34.429898,-58.925214 -34.428696,-58.923407 -34.426382,-58.921094 -34.42966,-58.920321 -34.429251,-58.921157 -34.428114,-58.919579 -34.427104,-58.918629 -34.4284,-58.919413 -34.428859,-58.918583 -34.42993,-58.917854 -34.429549,-58.916931 -34.430762,-58.915215 -34.432939,-58.910215 -34.439664,-58.914257 -34.441747,-58.912379 -34.444307,-58.913138 -34.444687,-58.912616 -34.4454,-58.915036 -34.44662,-58.915275 -34.446351,-58.914409 -34.445914,-58.91586 -34.443975,-58.914241 -34.443148,-58.915066 -34.442078,-58.91588 -34.442506,-58.918383 -34.439181,-58.919141 -34.439566,-58.920798 -34.437403,-58.922924 -34.438568,-58.925048 -34.43586,-58.922883 -34.434678)))
4343	Colonia Ferrari	Buenos Aires	Maipú	Las Armas	(((-57.621855 -37.093182,-57.624227 -37.088038,-57.619879 -37.087339,-57.617837 -37.09129,-57.61791 -37.092224,-57.618857 -37.094602,-57.621855 -37.093182)))
4344	San Jorge	Buenos Aires	Moreno	Moreno	(((-58.796754 -34.669094,-58.795883 -



Handwritten signatures and initials.



Congreso de la Nación

13-PE-22  
OD 304  
625



		Aires			34.668513,-58.796504 -34.66795,-58.797339 - 34.668538,-58.796754 -34.669094)))
4345	Casco Salas	Buenos Aires	Moreno	Moreno	(((-58.79749 -34.66711,-58.798182 -34.666398,-58.798991 -34.666904,-58.79822 -34.667629,-58.79749 -34.66711)))
4346	Sin nombre	Buenos Aires	Avellaneda	Avellaneda	((((-58.365033 -34.654336,-58.364937 - 34.654469,-58.365313 -34.65467,-58.365416 - 34.654554,-58.365033 -34.654336)))
4347	Stella Maris	Formosa	Formosa	Formosa	((((-58.153089 -26.149149,-58.155916 - 26.150019,-58.154167 -26.154379,-58.151396 - 26.153413,-58.153089 -26.149149)))
4348	Los Inmigrantes	Formosa	Formosa	Formosa	((((-58.151142 -26.148529,-58.149439 - 26.152787,-58.151356 -26.153378,-58.153054 - 26.149151,-58.151142 -26.148529)))
4349	Las Orquídeas	Formosa	Formosa	Formosa	((((-58.147449 -26.147323,-58.151087 - 26.148497,-58.148435 -26.155029,-58.144842 - 26.153847,-58.147449 -26.147323)))
4350	Urbanización Maroma	Formosa	Formosa	Formosa	((((-58.14742 -26.147296,-58.144392 - 26.146339,-58.14275 -26.150779,-58.142826 - 26.151003,-58.144447 -26.15149,-58.144781 - 26.150587,-58.145974 -26.150981,-58.14742 - 26.147296)))
4351	Rivadavia	Buenos Aires	Lobos	Lobos	((((-59.092105 -35.144032,-59.091364 - 35.143996,-59.090757 -35.144722,-59.090723 - 35.145038,-59.091336 -35.145106,-59.091236 - 35.145681,-59.092512 -35.145849,-59.092105 - 35.144032)))
4352	El Colmenar	Buenos Aires	General Pueyrredón	Batán	((((-57.693851 -38.001255,-57.691988 - 37.999743,-57.692351 -37.999427,-57.690487 - 37.997926,-57.691788 -37.996907,-57.68887 - 37.994469,-57.686057 -37.996825,-57.692527 - 38.002298,-57.693851 -38.001255)))
4353	La Serranita	Buenos Aires	General Pueyrredón	Batán	((((-57.723563 -37.993922,-57.724979 - 37.995097,-57.722629 -37.996856,-57.721267 - 37.99563,-57.723563 -37.993922)))
4354	La Católica	Santiago del Estero	Capital	Santiago Del Estero	((((-64.242058 -27.797696,-64.239996 - 27.799069,-64.239402 -27.799458,-64.238926 - 27.799932,-64.238156 -27.801031,-64.237496 - 27.802259,-64.237392 -27.802755,-64.237531 - 27.803182,-64.237024 -27.803194,-64.236285 - 27.803064,-64.235475 -27.802866,-64.235593 - 27.802063,-64.235926 -27.801446,-64.235895 - 27.80125,-64.235137 -27.801079,-64.234111 - 27.801083,-64.233837 -27.801084,-64.233257 - 27.801133,-64.233563 -27.799789,-64.233645 - 27.799309,-64.233939 -27.79915,-64.235603 - 27.799475,-64.235598 -27.799128,-64.235675 - 27.798868,-64.236094 -27.798319,-64.236544 - 27.795451,-64.236489 -27.792165,-64.236431 -



*[Handwritten signatures]*



Congreso de la Nación

13-PE-22  
OD 304  
626



					27.791922,-64.236626 -27.791356,-64.238481 - 27.78837,-64.239363 -27.788994,-64.240214 - 27.788621,-64.239074 -27.791676,-64.24393 - 27.793141,-64.243669 -27.793554,-64.242058 - 27.797696)))
4355	Reconquista	Santiago del Estero	Capital	Santiago Del Estero	(((-64.237524 -27.803248,-64.238047 - 27.804795,-64.234804 -27.806907,-64.233736 - 27.807326,-64.232166 -27.807735,-64.231663 - 27.807742,-64.231563 -27.807771,-64.231221 - 27.807576,-64.232689 -27.80714,-64.233767 - 27.804568,-64.233414 -27.804491,-64.233414 - 27.803914,-64.233205 -27.801917,-64.233282 - 27.801187,-64.233844 -27.801102,-64.23461 - 27.801102,-64.235149 -27.8011,-64.235879 - 27.801263,-64.235903 -27.801378,-64.235876 - 27.801495,-64.235759 -27.801726,-64.235572 - 27.802059,-64.235429 -27.80289,-64.23628 - 27.803112,-64.237 -27.803232,-64.237524 - 27.803248)))
4356	Costero Sur	Buenos Aires	Olavarría	Olavarría	(((-60.352612 -36.903114,-60.351742 - 36.902414,-60.35031 -36.903624,-60.351219 - 36.904304,-60.352612 -36.903114)))
4358	La Jabonera	Buenos Aires	Lobos	Lobos	(((-59.085689 -35.190406,-59.084266 - 35.190376,-59.084191 -35.191641,-59.085659 - 35.191666,-59.085689 -35.190406)))
4359	Villa Piazza Sur	Buenos Aires	Azul	Azul	(((-59.857435 -36.795291,-59.855807 - 36.793936,-59.854179 -36.795209,-59.85264 - 36.793915,-59.85038 -36.795604,-59.85358 - 36.798273,-59.857435 -36.795291)))
4360	Villa Mitre	Buenos Aires	Azul	Azul	(((-59.874008 -36.766222,-59.876019 - 36.767692,-59.874236 -36.769004,-59.873384 - 36.767903,-59.872987 -36.768152,-59.872466 - 36.767345,-59.874008 -36.766222)))
4361	Urioste	Buenos Aires	Azul	Azul	(((-59.87438 -36.795515,-59.873017 -36.79435,- 59.872172 -36.795013,-59.873513 -36.79616,- 59.87438 -36.795515)))
4362	Industrial	Río Negro	Bariloche	El Bolsón	(((-71.545583 -41.984592,-71.545747 - 41.983419,-71.545623 -41.982247,-71.544829 - 41.982345,-71.544997 -41.983309,-71.543183 - 41.983626,-71.543487 -41.985132,-71.543842 - 41.986996,-71.543783 -41.987192,-71.544406 - 41.987789,-71.545192 -41.988945,-71.545107 - 41.989061,-71.545358 -41.989743,-71.545461 - 41.990527,-71.546533 -41.990804,-71.546771 - 41.991992,-71.547753 -41.992024,-71.547277 - 41.990597,-71.5466 -41.988802,-71.546514 - 41.987893,-71.547017 -41.987495,-71.54716 - 41.986902,-71.546063 -41.98571,-71.545583 - 41.984592)))
4363	La Lomita	Río Negro	Bariloche	San Carlos De Bariloche	(((-71.311426 -41.153816,-71.311438 - 41.154172,-71.30938 -41.154417,-71.309302 - 41.154104,-71.30969 -41.154065,-71.309597 - 41.153591,-71.310563 -41.15351,-71.310885 -



*[Handwritten signatures]*



Congreso de la Nación

13-PE-22  
OD 304  
627



					41.153463,-71.310904 -41.153854,-71.311426 -41.153816)))
4364	El Maitén	Río Negro	Bariloche	San Carlos De Bariloche	((( -71.323239 -41.171876,-71.323782 -41.172177,-71.325457 -41.170757,-71.32494 -41.170124,-71.324203 -41.16965,-71.322367 -41.171204,-71.322402 -41.171229,-71.322378 -41.171251,-71.321509 -41.171978,-71.322248 -41.172438,-71.323239 -41.171876)))
4365	Manzana Hueney	Río Negro	Bariloche	San Carlos De Bariloche	((( -71.29849 -41.151496,-71.298358 -41.150693,-71.297134 -41.150838,-71.297259 -41.151614,-71.29849 -41.151496)))
4366	Nuestras Malvinas	Río Negro	Bariloche	San Carlos De Bariloche	((( -71.310502 -41.173035,-71.309689 -41.172405,-71.309164 -41.171916,-71.309009 -41.171668,-71.308852 -41.171386,-71.308875 -41.171205,-71.311226 -41.169225,-71.309056 -41.167778,-71.312717 -41.16472,-71.311888 -41.164095,-71.311788 -41.163986,-71.311851 -41.163858,-71.31612 -41.160185,-71.317161 -41.161096,-71.318218 -41.1621,-71.318882 -41.163005,-71.32025 -41.16498,-71.317113 -41.167557,-71.317073 -41.167527,-71.310502 -41.173035)))
4367	La Esperanza	La Pampa	Puelén	25 De Mayo	((( -67.713049 -37.784797,-67.715124 -37.785515,-67.713008 -37.789203,-67.712863 -37.789334,-67.712611 -37.789759,-67.712311 -37.791136,-67.711449 -37.791355,-67.711212 -37.791394,-67.711033 -37.791378,-67.710304 -37.791115,-67.710882 -37.788642,-67.711561 -37.785501,-67.711677 -37.785104,-67.712695 -37.78547,-67.713049 -37.784797)))
4368	Los Hornos	La Pampa	Puelén	25 De Mayo	((( -67.716137 -37.792015,-67.719173 -37.783788,-67.716537 -37.782891,-67.715124 -37.785515,-67.713008 -37.789203,-67.712863 -37.789334,-67.712611 -37.789759,-67.712311 -37.791136,-67.712574 -37.791202,-67.713208 -37.791041,-67.71434 -37.791274,-67.714766 -37.791739,-67.715174 -37.791929,-67.716137 -37.792015)))
4369	Pioneros	La Pampa	Puelén	25 De Mayo	((( -67.728488 -37.767446,-67.725995 -37.76701,-67.724995 -37.772201,-67.725097 -37.772186,-67.725295 -37.772117,-67.725382 -37.772062,-67.726152 -37.77057,-67.727148 -37.768535,-67.728488 -37.767446)))
4370	Chakra Raiz	La Pampa	Toay	Toay	((( -64.375143 -36.665793,-64.374021 -36.666833,-64.371965 -36.665183,-64.373184 -36.664167,-64.375143 -36.665793)))
4371	Mutisias	Río Negro	Bariloche	San Carlos De Bariloche	((( -71.295033 -41.155846,-71.295095 -41.156818,-71.294815 -41.156849,-71.294603 -41.156619,-71.294734 -41.156176,-71.294079 -41.156058,-71.29388 -41.155977,-71.293612 -41.155622,-71.293394 -41.15546,-71.292939 -41.155354,-71.292204 -41.155217,-71.29097 -41.155098,-71.289949 -41.15508,-71.288908 -



*[Handwritten signatures]*



Congreso de la Nación

13-PE-22  
OD 304  
628



					41.154824,-71.289076 -41.154575,-71.290428 - 41.154737,-71.291089 -41.154787,-71.2914 - 41.154843,-71.292609 -41.155073,-71.293506 - 41.155217,-71.293606 -41.155267,-71.29403 - 41.155703,-71.294497 -41.155865,-71.294858 - 41.15584,-71.295033 -41.155846)))
4372	Villa Costa Canal	Mendoza	Luján de Cuyo	Ugarteche	((( -68.887564 -33.214716,-68.887328 - 33.214474,-68.887264 -33.214416,-68.887225 - 33.214218,-68.887231 -33.214124,-68.887385 - 33.213958,-68.887543 -33.213832,-68.887481 - 33.213696,-68.887146 -33.213819,-68.886977 - 33.213525,-68.887444 -33.213359,-68.887575 - 33.213624,-68.887766 -33.213508,-68.88795 - 33.213451,-68.88797 -33.213483,-68.888097 - 33.213437,-68.888129 -33.21347,-68.888198 - 33.213427,-68.888189 -33.213417,-68.888282 - 33.213345,-68.888322 -33.213313,-68.888426 - 33.213271,-68.888676 -33.213224,-68.888991 - 33.213229,-68.889197 -33.213174,-68.889398 - 33.213199,-68.889873 -33.212964,-68.89003 - 33.212909,-68.890141 -33.213177,-68.887564 - 33.214716)))
4373	Estación Agrelo	Mendoza	Luján de Cuyo	Agrelo	((( -68.883828 -33.120647,-68.885447 - 33.120554,-68.885358 -33.118721,-68.884601 - 33.118742,-68.884571 -33.117862,-68.88366 - 33.117842,-68.88379 -33.120284,-68.883828 - 33.120647)))
4374	Alto Agrelo	Mendoza	Luján de Cuyo	Agrelo	((( -68.970631 -33.096957,-68.969737 - 33.090959,-68.967033 -33.091589,-68.968334 - 33.104215,-68.969899 -33.10395,-68.969289 - 33.096997,-68.970631 -33.096957)))
4375	Fuerza Unida	Mendoza	Luján de Cuyo	Mayor Drummond	((( -68.884894 -33.024405,-68.884815 - 33.024784,-68.88511 -33.024902,-68.886641 - 33.025985,-68.886804 -33.025862,-68.884894 - 33.024405)))
4376	Vistas a la Cordillera	Mendoza	Luján de Cuyo	Mayor Drummond	((( -68.870898 -33.011761,-68.870725 - 33.011567,-68.870222 -33.010894,-68.869903 - 33.011016,-68.870015 -33.011125,-68.870556 - 33.011902,-68.870898 -33.011761)))
4377	Juana de Azurduy	Mendoza	Luján de Cuyo	Ugarteche	((( -68.885843 -33.210287,-68.885017 - 33.210595,-68.88254 -33.205665,-68.883293 - 33.205325,-68.885843 -33.210287)))
4379	El Encuentro	Mendoza	Luján de Cuyo	Agrelo	((( -68.926339 -33.073118,-68.926253 - 33.07254,-68.925913 -33.072595,-68.925865 - 33.072825,-68.924805 -33.072916,-68.924645 - 33.071914,-68.92414 -33.071994,-68.924199 - 33.072992,-68.924805 -33.072932,-68.925865 - 33.072825,-68.925892 -33.073127,-68.926339 - 33.073118)))
4381	Sin nombre	Buenos Aires	Pinamar	Ostende	((( -56.899203 -37.123873,-56.899506 - 37.125617,-56.896945 -37.125793,-56.896733 - 37.124109,-56.899203 -37.123873)))



*Ju - CL*  
*[Handwritten signatures]*





Congreso de la Nación

13-PE-22  
OD 304  
629



4382	El Ombú	Ciudad Autónoma de Buenos Aires	Comuna 14	Palermo	((( -58.441578 -34.576597, -58.441649 -34.576661, -58.441342 -34.576887, -58.441274 -34.576825, -58.441333 -34.576778, -58.441483 -34.576661, -58.441578 -34.576597)))
4383	Los Chakales	Corrientes	Goya	Goya	((( -59.245136 -29.149501, -59.24343 -29.149848, -59.24342 -29.150784, -59.240835 -29.150475, -59.240722 -29.150761, -59.239162 -29.150412, -59.238927 -29.15129, -59.239354 -29.151365, -59.239742 -29.150854, -59.2418 -29.151443, -59.244858 -29.15231, -59.245136 -29.151404, -59.245298 -29.150541, -59.245136 -29.149501)))
4384	Autódromo	Buenos Aires	General Pueyrredón	Mar Del Plata	((( -57.633592 -37.995837, -57.627577 -37.990901, -57.624929 -37.992755, -57.623777 -37.991665, -57.626647 -37.990168, -57.626046 -37.989644, -57.629226 -37.987131, -57.630685 -37.988385, -57.633911 -37.986151, -57.63994 -37.991084, -57.636224 -37.993863, -57.633592 -37.995837)))
4385	Santa Brígida	Buenos Aires	Moreno	Trujui	((( -58.780304 -34.567457, -58.779669 -34.567943, -58.775224 -34.571286, -58.774584 -34.571784, -58.773144 -34.57284, -58.771913 -34.57379, -58.768065 -34.570179, -58.770933 -34.568039, -58.774118 -34.570989, -58.774293 -34.570897, -58.77661 -34.565141, -58.775791 -34.564447, -58.776753 -34.563774, -58.776889 -34.563784, -58.778517 -34.565079, -58.779541 -34.56579, -58.779647 -34.5657, -58.781037 -34.56686, -58.780336 -34.567478, -58.780304 -34.567457)))
4386	La Gloria II	Buenos Aires	Moreno	Cuartel V	((( -58.808795 -34.594038, -58.808243 -34.594173, -58.807863 -34.594257, -58.807531 -34.59447, -58.807422 -34.594614, -58.807277 -34.594741, -58.806739 -34.594968, -58.806433 -34.595002, -58.806176 -34.594948, -58.805924 -34.594841, -58.805731 -34.594846, -58.805427 -34.59499, -58.805081 -34.595294, -58.80483 -34.595448, -58.804659 -34.595613, -58.804496 -34.595803, -58.804391 -34.595923, -58.804093 -34.596076, -58.803669 -34.596188, -58.80313 -34.596291, -58.80258 -34.596704, -58.803185 -34.597131, -58.80313 -34.597179, -58.806132 -34.599173, -58.810447 -34.594712, -58.810455 -34.594631, -58.810297 -34.594426, -58.810224 -34.594355, -58.810027 -34.594267, -58.809705 -34.594095, -58.808795 -34.594038)))
4387	Tres de Abril	Buenos Aires	La Plata	José Melchor Romero	((( -58.032401 -34.950988, -58.029423 -34.948216, -58.029036 -34.948486, -58.029003 -34.949548, -58.028576 -34.950517, -58.02866 -34.950642, -58.028851 -34.950929, -58.029004 -34.951008, -58.029083 -34.951049, -58.029091 -34.951127, -58.029032 -34.95146, -58.030307 -34.95257, -58.032401 -34.950988)))
4388	San Francisco	Buenos Aires	Moreno	Cuartel V	((( -58.805353 -34.550686, -58.804121 -34.549885, -58.801176 -34.552957, -58.803433 -34.554476, -58.805669 -34.552252, -58.804559 -



*J. CL*  
*[Signature]*



Congreso de la Nación

13-PE-22  
OD 304  
630



					34.5515,-58.805353 -34.550686)),((-58.801057 - 34.552938,-58.799788 -34.552168,-58.797692 - 34.554117,-58.797187 -34.553763,-58.796011 - 34.554956,-58.797945 -34.556189,-58.801057 - 34.552938)))
4389	Papa Francisco	Buenos Aires	Merlo	Pontevedra	((((-58.729186 -34.725428,-58.728704 - 34.725056,-58.728299 -34.72539,-58.725957 - 34.723492,-58.72249 -34.726244,-58.725241 - 34.728578,-58.729186 -34.725428))))
4390	Nueva Esperanza	Buenos Aires	La Plata	Lisandro Olmos	((((-58.033252 -34.99277,-58.032826 - 34.993092,-58.03085 -34.991274,-58.030892 - 34.991249,-58.030542 -34.990924,-58.030486 - 34.990962,-58.030339 -34.990839,-58.030327 - 34.990777,-58.022662 -34.983812,-58.023023 - 34.9835,-58.033252 -34.99277))))
4392	Diecisiete de Marzo	Buenos Aires	Lomas de Zamora	Villa Fiorito	((((-58.442211 -34.696884,-58.441589 - 34.697811,-58.442564 -34.698314,-58.442789 - 34.698002,-58.443248 -34.697368,-58.443269 - 34.697338,-58.443061 -34.69724,-58.443009 - 34.697216,-58.442274 -34.696876,-58.442255 - 34.696899,-58.442211 -34.696884))))
4393	33 Manzanas	Buenos Aires	Lomas de Zamora	Villa Fiorito	((((-58.437143 -34.701566,-58.440111 - 34.703127,-58.440552 -34.702598,-58.442962 - 34.703837,-58.445916 -34.700002,-58.445864 - 34.699966,-58.443443 -34.698728,-58.442564 - 34.698314,-58.441589 -34.697811,-58.440489 - 34.697268,-58.437143 -34.701566))))
4394	La L	Buenos Aires	Lomas de Zamora	Santa Catalina	((((-58.465594 -34.744259,-58.465842 - 34.744391,-58.469624 -34.746358,-58.472196 - 34.747695,-58.468643 -34.752462,-58.467934 - 34.752115,-58.468179 -34.751785,-58.468153 - 34.751771,-58.46923 -34.750323,-58.468576 - 34.749999,-58.468769 -34.749749,-58.467453 - 34.749062,-58.468665 -34.747397,-58.464768 - 34.745394,-58.465594 -34.744259))))
4395	Juan Manuel de Rosas	Buenos Aires	Lomas de Zamora	Santa Catalina	((((-58.470134 -34.73894,-58.472492 -34.73594,- 58.47257 -34.735984,-58.472577 -34.735975,- 58.473144 -34.736256,-58.474904 -34.734213,- 58.475488 -34.734568,-58.476024 -34.733837,- 58.47703 -34.734245,-58.477533 -34.734457,- 58.477645 -34.734403,-58.480714 -34.735762,- 58.480697 -34.735819,-58.476315 -34.742207,- 58.470134 -34.73894))))
4396	Dos de Abril	Buenos Aires	Lomas de Zamora	Santa Catalina	((((-58.469379 -34.7399,-58.472274 -34.741475,- 58.471522 -34.742427,-58.472268 -34.742846,- 58.473041 -34.741859,-58.475571 -34.743199,- 58.474763 -34.744276,-58.471463 -34.742443,- 58.469323 -34.745209,-58.470174 -34.745571,- 58.469625 -34.746357,-58.465845 -34.744389,- 58.465871 -34.744361,-58.469379 -34.7399))))
4397	San Alberto	Buenos Aires	Moreno	Cuartel V	((((-58.804059 -34.549862,-58.801389 - 34.548085,-58.798368 -34.551203,-58.801139 - 34.552931,-58.804059 -34.549862))))



*[Handwritten signatures and initials]*



Congreso de la Nación

13-PE-22  
OD 304  
631



4398	Patagonia	Santa Cruz	Güer Aike	Rio Gallegos	(((-69.298763 -51.657988,-69.294905 -51.658052,-69.294902 -51.657961,-69.288851 -51.658011,-69.287718 -51.658019,-69.28772 -51.658114,-69.286678 -51.658139,-69.286491 -51.650134,-69.294668 -51.650043,-69.298675 -51.649998,-69.298747 -51.651393,-69.296702 -51.651414,-69.296709 -51.652647,-69.29875 -51.652615,-69.298763 -51.657988)))
4399	Loteo Social 8 de Agosto	Córdoba	Santa María	Alta Gracia	(((-64.451186 -31.665002,-64.451202 -31.665555,-64.450805 -31.665619,-64.450702 -31.665374,-64.449346 -31.665344,-64.447155 -31.665368,-64.44446 -31.665385,-64.44445 -31.665005,-64.449361 -31.664996,-64.451186 -31.665002)))
4400	Arroyito Norte Ferrocarril	Santa Fe	Rosario	Rosario	(((-60.699175 -32.91252,-60.69913 -32.91245,-60.698736 -32.912414,-60.697848 -32.912407,-60.697781 -32.912453,-60.69777 -32.912863,-60.698846 -32.912904,-60.699175 -32.91252)))
4401	Terraplén	Santa Fe	Rosario	Villa Gobernador Gálvez	(((-60.683854 -33.046496,-60.683429 -33.046959,-60.681163 -33.045327,-60.681493 -33.0448,-60.683854 -33.046496)))
4402	Terraplén	Santa Fe	Rosario	Alvear	(((-60.683841 -33.04654,-60.68342 -33.04697,-60.687782 -33.049998,-60.688006 -33.049861,-60.687843 -33.049415,-60.687578 -33.049155,-60.686193 -33.048177,-60.684853 -33.047087,-60.683841 -33.04654)))
4403	La Carolina Estación Vieja	Santa Fe	Rosario	Piñero	(((-60.708827 -33.076484,-60.708331 -33.076553,-60.707168 -33.073398,-60.706372 -33.073575,-60.706028 -33.072641,-60.706729 -33.072456,-60.706419 -33.071617,-60.707096 -33.071446,-60.708827 -33.076484)))
4404	Villa Pajita	Santa Fe	San Jerónimo	Coronda	(((-60.913091 -31.96154,-60.91298 -31.961519,-60.912905 -31.961946,-60.913027 -31.961954,-60.913033 -31.962323,-60.913078 -31.962617,-60.913188 -31.962944,-60.913049 -31.962986,-60.913213 -31.963307,-60.913334 -31.963247,-60.913532 -31.96355,-60.913746 -31.963783,-60.91403 -31.964022,-60.913957 -31.964092,-60.914199 -31.964327,-60.914448 -31.964483,-60.914593 -31.964583,-60.914679 -31.964646,-60.914564 -31.964706,-60.914386 -31.964802,-60.914135 -31.964582,-60.913733 -31.964343,-60.913486 -31.96414,-60.913323 -31.963988,-60.913215 -31.963869,-60.912967 -31.963553,-60.912789 -31.963216,-60.912651 -31.962823,-60.912608 -31.962249,-60.912638 -31.961869,-60.912687 -31.96149,-60.912786 -31.961231,-60.913003 -31.961279,-60.913052 -31.961162,-60.913213 -31.961218,-60.913091 -31.96154)))
4405	Santa Mónica	Buenos Aires	Esteban Echeverría	Monte Grande	(((-58.439485 -34.862323,-58.437576 -34.865031,-58.449815 -34.871075,-58.45164 -34.86864,-58.451497 -34.868565,-58.449811 -34.867691,-58.449116 -34.867329,-58.447999 -34.86675,-58.44789 -34.866693,-58.445581 -



*J. G. L.*  
*Y X*



Congreso de la Nación

13-PE-22  
OD 304  
632



					34.865494,-58.445444 -34.865424,-58.444965 - 34.865176,-58.444918 -34.865151,-58.444388 - 34.864875,-58.439485 -34.862323)))
4406	La Paz	Buenos Aires	Esteban Echeverría	El Jagüel	((( -58.474399 -34.846314,-58.473319 - 34.845793,-58.473976 -34.844968,-58.473001 - 34.84446,-58.471801 -34.846149,-58.469707 - 34.845125,-58.470342 -34.844281,-58.46937 - 34.843795,-58.468705 -34.844623,-58.465812 - 34.84319,-58.47012 -34.837253,-58.471144 - 34.837772,-58.470077 -34.839091,-58.471141 - 34.839612,-58.469592 -34.841663,-58.471549 - 34.842643,-58.47263 -34.841134,-58.474705 - 34.84215,-58.475953 -34.840434,-58.477954 - 34.841406,-58.476276 -34.843734,-58.474399 - 34.846314)))
4407	Montecarlo	Buenos Aires	Esteban Echeverría	El Jagüel	((( -58.483551 -34.844722,-58.47886 - 34.842479,-58.478475 -34.84311,-58.478274 - 34.843072,-58.478238 -34.843135,-58.481044 - 34.844517,-58.481167 -34.844398,-58.483132 - 34.84532,-58.483551 -34.844722)))
4408	Sin Nombre	Buenos Aires	Esteban Echeverría	El Jagüel	((( -58.487244 -34.843749,-58.487035 - 34.843807,-58.485092 -34.842889,-58.484178 - 34.844158,-58.484409 -34.844275,-58.48463 - 34.843939,-58.484741 -34.843982,-58.484844 - 34.843842,-58.485203 -34.844037,-58.485042 - 34.844254,-58.485271 -34.844369,-58.48533 - 34.844307,-58.486022 -34.844678,-58.485792 - 34.844967,-58.487757 -34.845882,-58.488729 - 34.844501,-58.487244 -34.843749)))
4409	Sin Nombre	Buenos Aires	La Matanza	Ramos Mejía	((( -58.544734 -34.652014,-58.544612 - 34.652132,-58.545076 -34.652481,-58.545206 - 34.652357,-58.544734 -34.652014)))
4410	Villa Muñecas Norte	Tucumán	Tafi Viejo	Tafi Viejo	((( -65.242655 -26.78565,-65.242005 -26.78337,- 65.241397 -26.781235,-65.240328 -26.781513,- 65.240626 -26.784275,-65.240759 -26.785145,- 65.240212 -26.785357,-65.239541 -26.785568,- 65.239658 -26.786412,-65.241143 -26.786096,- 65.242655 -26.78565)))
4411	Villa Muñecas 2	Tucumán	Capital	San Miguel De Tucumán	((( -65.242835 -26.786147,-65.241268 - 26.786578,-65.241456 -26.787119,-65.24155 - 26.787393,-65.241852 -26.787225,-65.241938 - 26.787307,-65.242005 -26.787279,-65.242244 - 26.787681,-65.242892 -26.788437,-65.243276 - 26.788719,-65.243205 -26.78828,-65.242594 - 26.787626,-65.242367 -26.787203,-65.242954 - 26.787031,-65.242835 -26.786147)))
4412	Loteo América	Tucumán	Capital	San Miguel De Tucumán	((( -65.247761 -26.792385,-65.245717 - 26.790868,-65.245108 -26.790436,-65.244283 - 26.789787,-65.243812 -26.789847,-65.243571 - 26.788643,-65.248102 -26.791959,-65.247761 - 26.792385)))
4413	San Lorenzo	Tucumán	Tafi Viejo	Las Talitas	((( -65.206957 -26.77821,-65.207293 - 26.779622,-65.203763 -26.780305,-65.203406 -



*Ju*      *CL*  
*AL*      *Y*



Congreso de la Nación

13-PE-22  
OD 304  
633

					26.778806,-65.206772 -26.77814,-65.206957 -26.77821)))
4414	Estación Coronda	Santa Fe	San Jerónimo	Coronda	((( -60.920883 -31.964515,-60.92089 -31.96406,-60.919459 -31.964095,-60.919467 -31.964522,-60.920883 -31.964515)),(-60.921951 -31.965104,-60.921979 -31.964679,-60.921417 -31.964691,-60.921397 -31.965123,-60.921951 -31.965104)),(-60.92017 -31.964945,-60.920165 -31.964726,-60.919631 -31.964746,-60.919618 -31.964964,-60.92017 -31.964945)),(-60.917149 -31.964848,-60.91718 -31.965449,-60.916618 -31.965465,-60.916607 -31.964858,-60.917149 -31.964848)))
4415	Sin Nombre	Santa Fe	San Jerónimo	Barrancas	((( -60.980743 -32.23008,-60.980314 -32.230065,-60.980406 -32.206617,-60.980742 -32.206603,-60.980765 -32.207884,-60.981012 -32.207866,-60.981018 -32.208097,-60.980766 -32.208121,-60.980743 -32.23008)))
4416	San Carlitos	Buenos Aires	Malvinas Argentinas	Los Polvorines	((( -58.714057 -34.510115,-58.713536 -34.510813,-58.714101 -34.511125,-58.714312 -34.510963,-58.715053 -34.511332,-58.715387 -34.510863,-58.714702 -34.510508,-58.714733 -34.510453,-58.714057 -34.510115)))
4417	Alvear 3	Buenos Aires	José C. Paz	José C. Paz	((( -58.78067 -34.491755,-58.780305 -34.491569,-58.780463 -34.491349,-58.780037 -34.491149,-58.779837 -34.491398,-58.780108 -34.491565,-58.779692 -34.492101,-58.780217 -34.492386,-58.780065 -34.492598,-58.780011 -34.493076,-58.780365 -34.493273,-58.780585 -34.492984,-58.780859 -34.493121,-58.781128 -34.492766,-58.780487 -34.492414,-58.780887 -34.491867,-58.782028 -34.49246,-58.782211 -34.492216,-58.781146 -34.491645,-58.781484 -34.491054,-58.781878 -34.490058,-58.781986 -34.489658,-58.782136 -34.489149,-58.781911 -34.489113,-58.781667 -34.489852,-58.781409 -34.489743,-58.781212 -34.489977,-58.781563 -34.49014,-58.7812 -34.491017,-58.78067 -34.491755)))
4418	El Trompezón	Tucumán	Leales	Bella Vista	((( -65.309628 -27.012259,-65.308926 -27.012424,-65.308596 -27.010923,-65.303123 -27.012094,-65.303982 -27.014462,-65.30909 -27.013334,-65.309862 -27.012901,-65.309628 -27.012259)))
4419	Colonia Eucalipto	Tucumán	Leales	Bella Vista	((( -65.299584 -27.008121,-65.299783 -27.009065,-65.301309 -27.010808,-65.300341 -27.013134,-65.300385 -27.013173,-65.300693 -27.014714,-65.300326 -27.014937,-65.299856 -27.014984,-65.29982 -27.014035,-65.299579 -27.013125,-65.298979 -27.012415,-65.299023 -27.011975,-65.299199 -27.011716,-65.299334 -27.011524,-65.300244 -27.010979,-65.300255 -27.010728,-65.300093 -27.010275,-65.299793 -27.009788,-65.299617 -27.009435,-65.299469 -27.00916,-65.299301 -27.009272,-65.299119 -27.008785,-65.299319 -27.008657,-65.299218 -27.008305,-65.299584 -27.008121)))



*[Handwritten signatures and initials]*



Congreso de la Nación

13-PE-22  
OD 304  
634

4420	El Sunchal	Tucumán	Leales	Bella Vista	(((-65.315114 -27.010885,-65.315198 - 27.011162,-65.311959 -27.011795,-65.311588 - 27.010195,-65.314758 -27.009707,-65.314956 - 27.010361,-65.31581 -27.010244,-65.315918 - 27.010789,-65.315114 -27.010885)))
4421	San Ramón	Tucumán	Leales	Bella Vista	(((-65.326123 -27.094032,-65.32711 -27.09451,- 65.327132 -27.095541,-65.330114 -27.09982,- 65.330308 -27.100546,-65.329385 -27.101119,- 65.330737 -27.103182,-65.3299 -27.103583,- 65.328848 -27.101902,-65.32784 -27.102265,- 65.327196 -27.100986,-65.328119 -27.100794,- 65.32651 -27.09854,-65.327218 -27.098158,- 65.324729 -27.09472,-65.326123 -27.094032)))
4422	Luis Espeche	Tucumán	Leales	Bella Vista	(((-65.309322 -27.019965,-65.309654 - 27.020863,-65.306329 -27.022216,-65.305932 - 27.02125,-65.306062 -27.021205,-65.305408 - 27.019479,-65.306933 -27.01915,-65.30748 - 27.020312,-65.307742 -27.020266,-65.307836 - 27.020432,-65.308442 -27.02017,-65.309322 - 27.019965)))
4423	Santa Rita	Tucumán	Leales	Bella Vista	(((-65.310884 -27.027939,-65.311095 - 27.028681,-65.30888 -27.029069,-65.30871 - 27.028317,-65.310884 -27.027939)))
4424	El Mollar	Tucumán	Leales	Bella Vista	(((-65.286201 -27.025346,-65.286555 - 27.026603,-65.285429 -27.026808,-65.285241 - 27.02731,-65.28479 -27.02742,-65.284675 - 27.026961,-65.283519 -27.027171,-65.283272 - 27.026325,-65.284195 -27.025934,-65.284442 - 27.025742,-65.286201 -27.025346)))
4425	Ocho de Diciembre	Mendoza	Luján de Cuyo	Mayor Drummond	(((-68.87879 -33.018722,-68.878585 - 33.018695,-68.878168 -33.018162,-68.878303 - 33.018076,-68.878046 -33.01772,-68.87788 - 33.017539,-68.877584 -33.017392,-68.877185 - 33.017601,-68.876798 -33.017128,-68.877538 - 33.016859,-68.878301 -33.017636,-68.879489 - 33.019015,-68.879259 -33.019171,-68.87879 - 33.018722)))
4426	La Herradura	Buenos Aires	General Pueyrredón	Mar Del Plata	(((-57.649593 -37.950971,-57.644934 - 37.947097,-57.641532 -37.949605,-57.638234 - 37.952129,-57.637749 -37.95254,-57.636719 - 37.953582,-57.636528 -37.953735,-57.636396 - 37.953905,-57.636388 -37.954038,-57.636454 - 37.954176,-57.639616 -37.958119,-57.639914 - 37.958114,-57.6404 -37.957872,-57.641099 - 37.95738,-57.649593 -37.950971)))
4427	José Hernández	Buenos Aires	General Pueyrredón	Mar Del Plata	(((-57.618308 -37.992621,-57.616548 - 37.991068,-57.618214 -37.989788,-57.617562 - 37.989267,-57.618849 -37.988159,-57.619535 - 37.98879,-57.619816 -37.988538,-57.620452 - 37.988994,-57.623067 -37.987034,-57.623815 - 37.987584,-57.620282 -37.990192,-57.620886 - 37.990665,-57.618308 -37.992621)))
4428	Adelina Centro	Santa Fe	La Capital	Santo Tomé	(((-60.768648 -31.688295,-60.770492 -



*Handwritten signatures and initials.*



Congreso de la Nación

13-PE-22  
OD 304  
635



					31.687947,-60.771703 -31.692641,-60.769889 - 31.692997,-60.768648 -31.688295)))
4429	Bonano	Mendoza	San Martín	Chapanay	(((-68.470938 -32.979792,-68.472279 - 32.98125,-68.470606 -32.982366,-68.468282 - 32.979786,-68.468828 -32.979415,-68.469999 - 32.980449,-68.470938 -32.979792)))
4430	La Costanera	Mendoza	Santa Rosa	Las Catitas	(((-68.040776 -33.305174,-68.040133 - 33.304183,-68.045905 -33.301722,-68.046634 - 33.30261,-68.040776 -33.305174)))
4431	Villa Dominica	Mendoza	Maipú	General Ortega	(((-68.725433 -32.995244,-68.725873 - 32.99743,-68.723342 -32.99783,-68.722895 - 32.995582,-68.725433 -32.995244)))
4432	Calle Lemos	Mendoza	San Martín	Tres Porteñas	(((-68.40426 -32.869875,-68.404227 - 32.869453,-68.409858 -32.868062,-68.41003 - 32.868513,-68.40918 -32.868716,-68.408708 - 32.868734,-68.408446 -32.868799,-68.408354 - 32.868856,-68.40426 -32.869875)))
4433	Raíces	Mendoza	Luján de Cuyo	Ugarteche	(((-68.890564 -33.224001,-68.891043 - 33.224033,-68.891601 -33.22397,-68.892207 - 33.225116,-68.891965 -33.225774,-68.891385 - 33.225388,-68.890505 -33.2241,-68.890564 - 33.224001)))
4434	San José	Mendoza	Luján de Cuyo	Agrelo	(((-68.885468 -33.124304,-68.88631 -33.12439,- 68.88652 -33.12571,-68.886101 -33.12641,- 68.886284 -33.127543,-68.886777 -33.129164,- 68.886483 -33.129182,-68.886438 -33.128737,- 68.885714 -33.128808,-68.88575 -33.129319,- 68.885482 -33.129302,-68.885468 -33.124304)))
4435	San Expedito	Mendoza	Luján de Cuyo	Ugarteche	(((-68.882181 -33.205709,-68.881708 - 33.20459,-68.881451 -33.20369,-68.881242 - 33.202685,-68.881266 -33.201471,-68.88149 - 33.201261,-68.88149 -33.201655,-68.881594 - 33.202832,-68.881816 -33.203816,-68.882571 - 33.205524,-68.882181 -33.205709)))
4436	Dos de Noviembre	Mendoza	Luján de Cuyo	Perdriel	(((-68.882729 -33.086131,-68.882366 - 33.086287,-68.882192 -33.083619,-68.882529 - 33.083679,-68.882729 -33.086131)))
4437	Prolongación Mitre	Mendoza	Luján de Cuyo	Chacras De Coria	(((-68.891252 -32.98535,-68.891169 - 32.984886,-68.891199 -32.984887,-68.891133 - 32.984652,-68.891195 -32.984642,-68.891353 - 32.984679,-68.891643 -32.98475,-68.891873 - 32.984861,-68.892123 -32.984987,-68.892563 - 32.985295,-68.892385 -32.985392,-68.892079 - 32.985246,-68.892033 -32.985177,-68.891815 - 32.985309,-68.89176 -32.985271,-68.891654 - 32.985284,-68.891566 -32.985366,-68.891252 - 32.98535)))
4438	Diecisiete de Mayo	Mendoza	Luján de Cuyo	Perdriel	(((-68.88401 -33.082887,-68.886004 - 33.082805,-68.886218 -33.085268,-68.885359 -



Handwritten signatures and initials.



Congreso de la Nación

13-PE-22  
OD 304  
636



					33.085239,-68.884442 -33.085026,-68.884258 - 33.084686,-68.88401 -33.082887)))
4439	Oasis	Mendoza	Luján de Cuyo	Ugarteche	((( -68.891923 -33.221304,-68.89175 - 33.219318,-68.891559 -33.217726,-68.891453 - 33.216829,-68.891175 -33.216151,-68.890824 - 33.215298,-68.890046 -33.213404,-68.887365 - 33.214994,-68.890713 -33.22189,-68.891267 - 33.221622,-68.891993 -33.223089,-68.892436 - 33.2229,-68.892213 -33.222288,-68.891919 - 33.222435,-68.891499 -33.22151,-68.891923 - 33.221304)))
4440	El Progreso	Buenos Aires	Moreno	Cuartel V	((( -58.802561 -34.563733,-58.801233 - 34.562865,-58.799427 -34.564807,-58.797111 - 34.56721,-58.798455 -34.568008,-58.799086 - 34.567379,-58.799935 -34.566484,-58.80069 - 34.565706,-58.802069 -34.564257,-58.802561 - 34.563733)))
4441	Los Cedros	Buenos Aires	Moreno	Cuartel V	((( -58.811447 -34.554659,-58.80648 - 34.551418,-58.805722 -34.55222,-58.804475 - 34.55353,-58.805224 -34.5541,-58.805351 - 34.554196,-58.806998 -34.555359,-58.807124 - 34.55219,-58.809288 -34.556837,-58.811447 - 34.554659)))
4442	Luján	Buenos Aires	Moreno	Cuartel V	((( -58.812972 -34.557018,-58.811768 - 34.558077,-58.809817 -34.55641,-58.809171 - 34.557039,-58.811214 -34.558752,-58.812612 - 34.559884,-58.813947 -34.560807,-58.813948 - 34.560839,-58.812255 -34.56246,-58.813695 - 34.563393,-58.818413 -34.558512,-58.818251 - 34.558405,-58.81655 -34.560144,-58.812972 - 34.557018)))
4443	Ocho de Diciembre	Buenos Aires	Moreno	Cuartel V	((( -58.813028 -34.561694,-58.810765 - 34.560137,-58.810692 -34.560096,-58.809448 - 34.559246,-58.809353 -34.559177,-58.809049 - 34.558869,-58.808859 -34.558693,-58.808116 - 34.55809,-58.807054 -34.559138,-58.807603 - 34.559488,-58.807632 -34.559481,-58.808076 - 34.55975,-58.808054 -34.559786,-58.808869 - 34.560316,-58.808858 -34.560344,-58.809883 - 34.561013,-58.809934 -34.560957,-58.810535 - 34.561364,-58.81083 -34.561572,-58.811019 - 34.561704,-58.811458 -34.561997,-58.812213 - 34.562472,-58.813028 -34.561694)))
4444	San Cayetano	Buenos Aires	Moreno	Cuartel V	((( -58.813901 -34.560832,-58.812572 - 34.559922,-58.811194 -34.558787,-58.810224 - 34.557973,-58.809154 -34.557063,-58.808154 - 34.558052,-58.808331 -34.558231,-58.809068 - 34.558833,-58.809344 -34.559139,-58.810036 - 34.559625,-58.810761 -34.560116,-58.813045 - 34.561678,-58.813901 -34.560832)))
4445	Tres de Febrero	Buenos Aires	Moreno	Cuartel V	((( -58.80748 -34.569828,-58.810766 - 34.566378,-58.81023 -34.565976,-58.804273 - 34.562092,-58.800937 -34.565493,-58.804231 - 34.567667,-58.805322 -34.568408,-58.806488 - 34.569161,-58.80748 -34.569828)))



*[Firmas manuscritas]*





Congreso de la Nación

13-PE-22  
OD 304  
637



4446	Los Hornos	Río Negro	General Roca	General Roca	(((-67.594476 -38.995412,-67.594211 - 38.994092,-67.592671 -38.994268,-67.593025 - 38.990361,-67.591785 -38.99011,-67.590194 - 38.993442,-67.586127 -38.994004,-67.586375 - 38.990322,-67.584388 -38.990294,-67.584164 - 38.991614,-67.584398 -38.992214,-67.584022 - 38.993284,-67.583146 -38.994537,-67.583557 - 38.996309,-67.586804 -38.996068,-67.594476 - 38.995412)))
4447	La Cascada	Río Negro	General Roca	Cipolletti	(((-68.039343 -38.931936,-68.039351 - 38.930903,-68.037195 -38.93074,-68.036887 - 38.930397,-68.03561 -38.930777,-68.033193 - 38.928298,-68.031743 -38.928956,-68.033932 - 38.932563,-68.034425 -38.932172,-68.03484 - 38.932372,-68.035668 -38.933449,-68.036319 - 38.932727,-68.035922 -38.931822,-68.037506 - 38.931225,-68.038349 -38.932385,-68.039343 - 38.931936)),(-68.030904 -38.933967,-68.031031 -38.934113,-68.03076 -38.934408,-68.029385 - 38.93504,-68.029124 -38.934728,-68.030071 - 38.93449,-68.030904 -38.933967)))
4448	Santa Lucia	Río Negro	General Roca	Mainqué	(((-67.310372 -39.031348,-67.310687 - 39.033177,-67.306209 -39.032765,-67.297751 - 39.033799,-67.296889 -39.033896,-67.295962 - 39.03422,-67.286861 -39.035774,-67.286691 - 39.035192,-67.281256 -39.035957,-67.280955 - 39.034678,-67.297493 -39.032401,-67.297279 - 39.031245,-67.299775 -39.03119,-67.299994 - 39.032113,-67.300968 -39.031993,-67.304153 - 39.03189,-67.304099 -39.031668,-67.305308 - 39.031533,-67.305364 -39.031865,-67.306552 - 39.031765,-67.309427 -39.031641,-67.310372 - 39.031348)))
4449	Santa Cecilia	Buenos Aires	Lomas de Zamora	Parque Barón	(((-58.42473 -34.778672,-58.424641 - 34.778409,-58.425451 -34.777302,-58.425968 - 34.777593,-58.425909 -34.77766,-58.425784 - 34.777685,-58.425071 -34.778601,-58.425668 - 34.778907,-58.425662 -34.778907,-58.425613 - 34.778953,-58.425711 -34.779006,-58.425631 - 34.779101,-58.42473 -34.778672)))
4450	O'Higgins	Buenos Aires	Lomas de Zamora	Villa Albertina	(((-58.454515 -34.757528,-58.453667 - 34.757054,-58.454132 -34.756419,-58.454502 - 34.756001,-58.454748 -34.755694,-58.454656 - 34.755651,-58.454834 -34.755418,-58.454897 - 34.755444,-58.455333 -34.754856,-58.456127 - 34.755247,-58.454515 -34.757528)))
4451	Lamanna	Buenos Aires	Avellaneda	Piñeyro	(((-58.382894 -34.669518,-58.382935 - 34.669673,-58.382875 -34.669686,-58.382585 - 34.66924,-58.382827 -34.669176,-58.382894 - 34.669518)))
4452	Cabulli	Buenos Aires	Merlo	Pontevedra	(((-58.672333 -34.751275,-58.670601 - 34.752652,-58.675496 -34.756815,-58.677219 - 34.755417,-58.672333 -34.751275)))
4453	Villa Angélica	Buenos Aires	Merlo	Pontevedra	(((-58.674824 -34.749381,-58.672376 - 34.751237,-58.677344 -34.75537,-58.678536 -



*[Handwritten signatures and initials]*



Congreso de la Nación

13-PE-22  
OD 304  
638



					34.75444,-58.677828 -34.753854,-58.679006 - 34.752967,-58.674824 -34.749381)))
4454	Tres de Noviembre	Buenos Aires	Merlo	Pontevedra	(((-58.674824 -34.749381,-58.672376 - 34.751237,-58.670601 -34.752652,-58.670554 - 34.752679,-58.668856 -34.751234,-58.6688 - 34.751111,-58.668769 -34.750958,-58.668704 - 34.750654,-58.668867 -34.750248,-58.668833 - 34.750051,-58.668734 -34.749929,-58.667757 - 34.749484,-58.667929 -34.748667,-58.66806 - 34.748259,-58.667765 -34.747799,-58.6678 - 34.747618,-58.66766 -34.746847,-58.667347 - 34.745692,-58.669009 -34.744424,-58.672163 - 34.74707,-58.674882 -34.749332,-58.674824 - 34.749381)))
4455	Alberdi Norte	Tucumán	Capital	San Miguel De Tucumán	(((-65.221475 -26.795913,-65.221345 - 26.795868,-65.21822 -26.799741,-65.219178 - 26.799578,-65.219077 -26.799052,-65.219962 - 26.798936,-65.222087 -26.798553,-65.221669 - 26.797029,-65.221758 -26.797006,-65.221664 - 26.79668,-65.221696 -26.796674,-65.221475 - 26.795913)),((-65.221924 -26.79515 -65.222138 -26.795132,-65.222245 -26.795057,-65.222681 - 26.794438,-65.223681 -26.794126,-65.223395 - 26.793048,-65.22334 -26.793053,-65.221583 - 26.795267,-65.221261 -26.795071,-65.221101 - 26.795336,-65.221599 -26.795553,-65.221924 - 26.79515)))
4456	Ampliación Alberdi Norte	Tucumán	Capital	San Miguel De Tucumán	(((-65.21768 -26.800244,-65.217525 - 26.800135,-65.216454 -26.801583,-65.214842 - 26.803511,-65.214669 -26.803858,-65.214094 - 26.804543,-65.214222 -26.804606,-65.21768 - 26.800244)))
4457	Vernazza	Buenos Aires	La Matanza	Virrey Del Pino	(((-58.653185 -34.874302,-58.65045 - 34.872041,-58.650033 -34.872368,-58.652759 - 34.874643,-58.653185 -34.874302)))
4458	El Tizón	Buenos Aires	La Matanza	Virrey Del Pino	(((-58.652149 -34.858947,-58.650329 - 34.857474,-58.649469 -34.858169,-58.647664 - 34.856594,-58.646856 -34.857254,-58.648682 - 34.858768,-58.647101 -34.860005,-58.648958 - 34.86155,-58.652149 -34.858947)))
4459	Bicentenario	Buenos Aires	La Matanza	Virrey Del Pino	(((-58.653724 -34.798483,-58.652649 - 34.799407,-58.651472 -34.798433,-58.650099 - 34.799509,-58.650092 -34.799503,-58.648506 - 34.800746,-58.650548 -34.802513,-58.654593 - 34.799256,-58.653724 -34.798483)))
4461	María Elena	Tucumán	Leales	Bella Vista	(((-65.350413 -27.002855,-65.35093 - 27.003124,-65.351932 -27.00406,-65.349077 - 27.006427,-65.348454 -27.005943,-65.344004 - 27.010541,-65.343349 -27.009998,-65.346294 - 27.007427,-65.350413 -27.002855)))
4462	Colonia 8	Tucumán	Leales	Bella Vista	(((-65.343765 -27.054742,-65.343697 - 27.055044,-65.342832 -27.056489,-65.339706 - 27.057654,-65.339335 -27.056959,-65.337195 -



A. C. L.  
S. L. X



Congreso de la Nación

13-PE-22  
OD 304  
639



					27.057587,-65.336999 -27.057063,-65.338272 - 27.056633,-65.338062 -27.056094,-65.33967 - 27.055514,-65.339885 -27.055523,-65.340173 - 27.056001,-65.343765 -27.054742)))
4463	Nuestro Hogar 3	Córdoba	Capital	Córdoba Capital	(((-64.207767 -31.502296,-64.207725 - 31.500871,-64.201129 -31.500836,-64.201129 - 31.500266,-64.200951 -31.500252,-64.200916 - 31.50226,-64.207767 -31.502296)))
4464	Tierras Vivas	Mendoza	Luján de Cuyo	Agrelo	(((-68.88545 -33.120616,-68.883833 - 33.120703,-68.883846 -33.121773,-68.884235 - 33.123412,-68.88439 -33.126154,-68.884584 - 33.127505,-68.884696 -33.12931,-68.885119 - 33.129267,-68.885464 -33.129271,-68.885417 - 33.125982,-68.885415 -33.123459,-68.885595 - 33.123426,-68.885542 -33.122492,-68.88545 - 33.120616)))
4465	La Granja	Buenos Aires	La Plata	San Carlos	(((-58.021301 -34.928675,-58.018258 - 34.925943,-58.013247 -34.929654,-58.01621 - 34.932395,-58.016465 -34.9322,-58.017007 - 34.932681,-58.017799 -34.932134,-58.018824 - 34.932942,-58.019861 -34.93221,-58.019965 - 34.932276,-58.020519 -34.931839,-58.019916 - 34.931324,-58.019058 -34.931992,-58.018729 - 34.931954,-58.018201 -34.931663,-58.017758 - 34.931267,-58.020852 -34.929023,-58.022357 - 34.930402,-58.023488 -34.929582,-58.021909 - 34.928199,-58.021301 -34.928675)))
4466	Laguna de Los Juncos	Rio Negro	Bariloche	El Bolsón	(((-71.548044 -41.96022,-71.547845 -41.96035,- 71.547234 -41.959562,-71.54683 -41.958181,- 71.547076 -41.958084,-71.547567 -41.959441,- 71.548044 -41.96022)))
4467	Extensión Quinta Standard Norte	Chubut	Escalante	Comodoro Rivadavia	(((-67.423537 -45.784084,-67.423037 - 45.783947,-67.422218 -45.784934,-67.422836 - 45.785546,-67.422891 -45.78531,-67.423284 - 45.784606,-67.423537 -45.784084)))
4468	Villa Piazza Norte	Buenos Aires	Azul	Azul	(((-59.842485 -36.787994,-59.837782 - 36.784052,-59.837159 -36.784485,-59.841289 - 36.787935,-59.840971 -36.78815,-59.841588 - 36.78868,-59.842485 -36.787994)),((-59.841018 -36.784122,-59.840239 -36.783457,-59.839358 - 36.784099,-59.840155 -36.784783,-59.841018 - 36.784122)))
4469	La Sofia	Buenos Aires	Esteban Echeverria	El Jaguel	(((-58.486606 -34.832972,-58.486295 - 34.832849,-58.485606 -34.833694,-58.485442 - 34.833937,-58.485947 -34.834202,-58.486165 - 34.833962,-58.486242 -34.833998,-58.486471 - 34.833855,-58.486606 -34.832972)))
4470	Pedro de Mendoza y Villarino	Ciudad Autónoma de Buenos Aires	Comuna 4	Barracas	(((-58.370726 -34.652618,-58.370247 - 34.652498,-58.370149 -34.652767,-58.370626 - 34.652884,-58.370726 -34.652618)))



*Handwritten signatures and initials*



Congreso de la Nación

13-PE-22  
OD 304  
640



4471	Matanza y Ferre	Ciudad Autónoma de Buenos Aires	Comuna 4	Nueva Pompeya	(((-58.423886 -34.658854,-58.423702 - 34.658738,-58.423024 -34.659346,-58.423156 - 34.659434,-58.423512 -34.659121,-58.423886 - 34.658854)))
4472	La Esquina	Ciudad Autónoma de Buenos Aires	Comuna 4	La Boca	(((-58.367654 -34.649622,-58.367411 - 34.649594,-58.367388 -34.649749,-58.367576 - 34.649841,-58.367654 -34.649622)))
4473	Veinticinco de Mayo	Buenos Aires	La Matanza	González Catán	(((-58.651561 -34.762679,-58.648909 - 34.760404,-58.647641 -34.761471,-58.650295 - 34.763698,-58.651561 -34.762679)))
4474	Primero de Mayo	Buenos Aires	La Matanza	Isidro Casanova	(((-58.568379 -34.737242,-58.567953 - 34.73682,-58.566699 -34.736811,-58.566171 - 34.737481,-58.567074 -34.738244,-58.568379 - 34.737242)))
4475	Los Paraguayos	Buenos Aires	La Matanza	Rafael Castillo	(((-58.624681 -34.715381,-58.623518 -34.7143,- 58.623478 -34.714267,-58.623183 -34.714493,- 58.621511 -34.712987,-58.620914 -34.713424,- 58.623812 -34.716052,-58.624681 -34.715381)))
4476	El Talita	Buenos Aires	La Matanza	González Catán	(((-58.634355 -34.754421,-58.633714 - 34.75385,-58.632427 -34.754842,-58.63309 - 34.755418,-58.634355 -34.754421)))
4477	Amancay	Buenos Aires	Almirante Brown	Glew	(((-58.376286 -34.872814,-58.370497 - 34.869793,-58.365371 -34.876757,-58.366799 - 34.877498,-58.3684 -34.875385,-58.368668 - 34.875487,-58.36881 -34.875337,-58.370797 - 34.8763,-58.371174 -34.875777,-58.371826 - 34.87611,-58.373108 -34.874367,-58.374583 - 34.87518,-58.376286 -34.872814)))
4478	Fondo de Los Álamos	Buenos Aires	Almirante Brown	Glew	(((-58.404163 -34.879086,-58.406863 - 34.880414,-58.406486 -34.880995,-58.407342 - 34.881416,-58.406697 -34.882265,-58.403167 - 34.880516,-58.404163 -34.879086)))
4479	Glorias del Deporte	Buenos Aires	José M. Ezeiza	La Unión	(((-58.560644 -34.881568,-58.557532 - 34.879943,-58.556878 -34.880704,-58.559642 - 34.882809,-58.560644 -34.881568)))
4480	Juventud y Desarrollo	Río Negro	General Roca	Cipolletti	(((-67.982111 -38.914634,-67.986735 - 38.914645,-67.986701 -38.916851,-67.982128 - 38.916875,-67.982111 -38.914634)))
4481	Sin Nombre	Mendoza	Luján de Cuyo	Mayor Drummond	(((-68.873876 -33.01406,-68.8718 -33.012744,- 68.872016 -33.012515,-68.873109 -33.01324,- 68.874139 -33.013816,-68.873876 -33.01406)))
4482	El Mirador	Río Negro	Bariloche	El Bolsón	(((-71.463347 -41.87938,-71.459843 - 41.880917,-71.458944 -41.879896,-71.458508 - 41.879255,-71.458331 -41.879332,-71.457505 - 41.878366,-71.458818 -41.877594,-71.45962 -



*J. C. L.*



Congreso de la Nación

13-PE-22  
OD 304  
641



					41.877795,-71.462159 -41.878493,-71.463347 -41.87938)))
4483	Nueve de Abril	Buenos Aires	Esteban Echeverría	Nueve De Abril	(((-58.491803 -34.738028,-58.490913 -34.739222,-58.489488 -34.738493,-58.490329 -34.737299,-58.491803 -34.738028)))
4484	La Pradera	Buenos Aires	Cañuelas	Máximo Paz	(((-58.620375 -34.930034,-58.619129 -34.929831,-58.618748 -34.929206,-58.618088 -34.929048,-58.617616 -34.92852,-58.61811 -34.927469,-58.618314 -34.926985,-58.618735 -34.926414,-58.618909 -34.925877,-58.619095 -34.925206,-58.619194 -34.925096,-58.61936 -34.925054,-58.619742 -34.925126,-58.619921 -34.925099,-58.620052 -34.924979,-58.62023 -34.924815,-58.620394 -34.92454,-58.62043 -34.924305,-58.620288 -34.924166,-58.619435 -34.923862,-58.618984 -34.922912,-58.618806 -34.92237,-58.618576 -34.921947,-58.618839 -34.921285,-58.620485 -34.920319,-58.621388 -34.91976,-58.622408 -34.919635,-58.622838 -34.919849,-58.62317 -34.91992,-58.623471 -34.91987,-58.62378 -34.919757,-58.625282 -34.919226,-58.626357 -34.918517,-58.626611 -34.918456,-58.627205 -34.91856,-58.627527 -34.918521,-58.628103 -34.918399,-58.628458 -34.918658,-58.628306 -34.918844,-58.62853 -34.919291,-58.620375 -34.930034)))
4485	San Andrés	Buenos Aires	Merlo	Libertad	(((-58.670484 -34.712876,-58.668951 -34.711483,-58.668034 -34.712159,-58.665818 -34.710078,-58.664914 -34.709292,-58.670699 -34.704935,-58.670931 -34.705133,-58.669769 -34.706026,-58.669976 -34.706201,-58.66959 -34.706543,-58.670312 -34.707174,-58.67233 -34.705654,-58.674058 -34.706339,-58.672144 -34.707777,-58.672475 -34.708113,-58.674054 -34.706927,-58.675523 -34.708226,-58.67502 -34.70863,-58.675596 -34.709106,-58.673852 -34.710335,-58.67341 -34.709939,-58.673847 -34.709632,-58.673632 -34.709342,-58.674183 -34.708913,-58.673414 -34.708249,-58.671604 -34.709637,-58.673074 -34.71098,-58.670484 -34.712876)))
4486	La Morita	Buenos Aires	Merlo	Libertad	(((-58.670654 -34.704913,-58.664866 -34.70922,-58.663224 -34.707734,-58.665349 -34.706094,-58.664614 -34.70545,-58.665249 -34.704992,-58.665767 -34.705437,-58.665989 -34.705269,-58.666256 -34.705523,-58.668207 -34.703999,-58.670654 -34.704913)))
4487	Unión	Buenos Aires	Merlo	Libertad	(((-58.665717 -34.7101,-58.664849 -34.70931,-58.664817 -34.709225,-58.661593 -34.706312,-58.659961 -34.707591,-58.66439 -34.711553,-58.664662 -34.710996,-58.664798 -34.710812,-58.665717 -34.7101)),((-58.66094 -34.710022,-58.658899 -34.708367,-58.658545 -34.708648,-58.659144 -34.709165,-58.658845 -34.709519,-58.659516 -34.711034,-58.66094 -34.710022)))
4488	Cortada 832	Entre Ríos	Paraná	Paraná	(((-60.531022 -31.775475,-60.530617 -31.775541,-60.530536 -31.775775,-60.528573 -



Handwritten signatures and initials.



Congreso de la Nación

13-PE-22  
OD 304  
642



					31.776053,-60.528579 -31.775969,-60.528536 - 31.775977,-60.528444 -31.775573,-60.528682 - 31.775508,-60.529015 -31.775437,-60.530968 - 31.775157,-60.531022 -31.775475)))
4489	Los Berros	Entre Rios	Paraná	Paraná	(((-60.533122 -31.785505,-60.532949 - 31.784776,-60.535818 -31.78416,-60.53648 - 31.78404,-60.536733 -31.784045,-60.537015 - 31.784201,-60.538675 -31.783973,-60.538795 - 31.784497,-60.533122 -31.785505)))
4490	Nueva Esperanza	Salta	Capital	Villa San Lorenzo	(((-65.46935 -24.812239,-65.46885 -24.812091,- 65.469484 -24.81112,-65.470051 -24.81053,- 65.470864 -24.810026,-65.471388 -24.809945,- 65.47231 -24.810092,-65.473281 -24.810384,- 65.474355 -24.810217,-65.474302 -24.809961,- 65.474708 -24.80985,-65.475133 -24.809865,- 65.475535 -24.810047,-65.475603 -24.81044,- 65.474446 -24.81067,-65.474453 -24.810768,- 65.473796 -24.810922,-65.473727 -24.810719,- 65.473333 -24.810801,-65.472274 -24.810476,- 65.470287 -24.810962,-65.46935 -24.812239)))
4491	Puerto	Buenos Aires	San Isidro	San Isidro	(((-58.506593 -34.462086,-58.50619 - 34.462392,-58.505937 -34.46255,-58.505153 - 34.462883,-58.50484 -34.462822,-58.504949 - 34.462385,-58.505078 -34.462011,-58.505072 - 34.461471,-58.505287 -34.461403,-58.505623 - 34.462063,-58.505726 -34.462064,-58.506139 - 34.461853,-58.506317 -34.461905,-58.506534 - 34.461873,-58.506593 -34.462086)),(-58.506287 -34.459875,-58.505906 -34.460021,-58.505981 - 34.460154,-58.505701 -34.460259,-58.505769 - 34.460373,-58.506447 -34.460147,-58.506287 - 34.459875)),(-58.506622 -34.460443,-58.506256 -34.460603,-58.506306 -34.460695,-58.506644 - 34.460536,-58.506622 -34.460443)),(-58.504089 -34.46361,-58.503993 -34.463739,-58.504269 - 34.463915,-58.504384 -34.463776,-58.504089 - 34.46361)),(-58.50388 -34.46296,-58.503778 - 34.463112,-58.503933 -34.463172,-58.504023 - 34.463028,-58.50388 -34.46296)),(-58.503584 - 34.4623,-58.503813 -34.46234,-58.503737 - 34.462611,-58.503501 -34.462553,-58.503584 - 34.4623)),(-58.503789 -34.461792,-58.503746 - 34.461896,-58.503973 -34.461959,-58.504015 - 34.461816,-58.503789 -34.461792)),(-58.506426 -34.461024,-58.506241 -34.461111,-58.506331 - 34.46129,-58.506515 -34.461197,-58.506426 - 34.461024)))
4492	Ramos	Misiones	General Manuel Belgrano	Bernardo De Irigoyen	(((-53.65323 -26.266565,-53.652477 - 26.265731,-53.649991 -26.264402,-53.648969 - 26.265064,-53.650147 -26.265586,-53.649846 - 26.266113,-53.650502 -26.26685,-53.649211 - 26.267614,-53.649986 -26.267985,-53.65019 - 26.267985,-53.650944 -26.267877,-53.65323 - 26.266565)))
4493	Vista Alegre	Misiones	General Manuel Belgrano	Bernardo De Irigoyen	(((-53.654005 -26.261408,-53.653982 - 26.261662,-53.653951 -26.261731,-53.653265 - 26.262998,-53.653787 -26.263221,-53.654115 - 26.263189,-53.655608 -26.262511,-53.655882 - 26.262912,-53.656369 -26.262807,-53.65667 -



*[Firmas manuscritas]*



Congreso de la Nación

13-PE-22  
OD 304  
643



					26.263103,-53.656447 -26.263229,-53.656496 - 26.263748,-53.65536 -26.263942,-53.655032 - 26.264063,-53.657243 -26.265774,-53.657571 - 26.265373,-53.656348 -26.264426,-53.657233 - 26.263818,-53.658021 -26.265139,-53.658801 - 26.264442,-53.659433 -26.265198,-53.659688 - 26.264972,-53.659304 -26.264512,-53.659645 - 26.264402,-53.65967 -26.262831,-53.65981 - 26.262589,-53.659616 -26.262153,-53.65843 - 26.262877,-53.657628 -26.262011,-53.658432 - 26.26144,-53.65923 -26.262335,-53.659612 - 26.262117,-53.659885 -26.261575,-53.661504 - 26.259799,-53.661784 -26.260042,-53.662306 - 26.259697,-53.662171 -26.259272,-53.662881 - 26.258363,-53.662849 -26.257524,-53.662053 - 26.257508,-53.659987 -26.258535,-53.656931 - 26.260687,-53.656458 -26.260789,-53.655721 - 26.261177,-53.655151 -26.261064,-53.654559 - 26.261171,-53.654005 -26.261408)))
4494	Evita	Misiones	General Manuel Belgrano	Bernardo De Irigoyen	((( -53.65319 -26.263046,-53.653852 - 26.261768,-53.653959 -26.261653,-53.653979 - 26.261468,-53.653989 -26.261374,-53.653405 - 26.259299,-53.651713 -26.25814,-53.651406 - 26.258051,-53.650198 -26.25864,-53.648929 - 26.259116,-53.648267 -26.259762,-53.648141 - 26.259877,-53.647675 -26.260101,-53.64785 - 26.260448,-53.648017 -26.260671,-53.648474 - 26.260262,-53.649071 -26.260456,-53.649865 - 26.260717,-53.649582 -26.261467,-53.650747 - 26.261908,-53.651643 -26.262352,-53.651745 - 26.262255,-53.652245 -26.262479,-53.65249 - 26.262694,-53.652797 -26.261919,-53.653305 - 26.262054,-53.653109 -26.262573,-53.653028 - 26.262522,-53.652821 -26.262853,-53.65319 - 26.263046)))
4495	Santa Rita	Misiones	General Manuel Belgrano	Bernardo De Irigoyen	((( -53.644367 -26.247553,-53.64419 - 26.247655,-53.6435 -26.24763,-53.642929 - 26.247844,-53.64275 -26.247711,-53.642447 - 26.247261,-53.642353 -26.246953,-53.642144 - 26.246802,-53.642014 -26.24655,-53.643409 - 26.24622,-53.643764 -26.245857,-53.644198 - 26.2463,-53.645314 -26.244863,-53.645187 - 26.244695,-53.646478 -26.24369,-53.647252 - 26.244241,-53.647594 -26.244649,-53.648118 - 26.245179,-53.648289 -26.245625,-53.648249 - 26.24595,-53.6481 -26.246161,-53.64792 - 26.246322,-53.647778 -26.246223,-53.64796 - 26.246023,-53.647956 -26.245938,-53.647955 - 26.245767,-53.647867 -26.245379,-53.647255 - 26.244702,-53.647006 -26.24453,-53.646772 - 26.244629,-53.646399 -26.244814,-53.646185 - 26.244932,-53.645411 -26.245563,-53.645375 - 26.24563,-53.64542 -26.245857,-53.645446 - 26.2461,-53.645426 -26.24634,-53.645322 - 26.246744,-53.644936 -26.24705,-53.644367 - 26.247553)))
4496	Laguna Azul	Misiones	General Manuel Belgrano	Bernardo De Irigoyen	((( -53.792676 -26.299177,-53.792054 - 26.299148,-53.792307 -26.297618,-53.790363 - 26.29698,-53.790283 -26.297157,-53.7898 - 26.29707,-53.789829 -26.29683,-53.788194 - 26.296446,-53.788289 -26.295928,-53.784293 - 26.295815,-53.78404 -26.295466,-53.784288 - 26.295252,-53.78406 -26.294641,-53.78407 -



*[Handwritten signatures and initials]*



Congreso de la Nación

13-PE-22  
OD 304  
644



					26.294446,-53.784142 -26.294272,-53.787753 - 26.294916,-53.788064 -26.294569,-53.788806 - 26.294787,-53.789155 -26.292913,-53.789582 - 26.292855,-53.789718 -26.294253,-53.792666 - 26.2953,-53.792641 -26.29403,-53.796304 - 26.294641,-53.797119 -26.294954,-53.797493 - 26.295877,-53.797075 -26.297041,-53.798123 - 26.297465,-53.797895 -26.298077,-53.798414 - 26.298227,-53.799775 -26.296544,-53.801464 - 26.297176,-53.801866 -26.298388,-53.803718 - 26.298244,-53.803951 -26.297176,-53.80496 - 26.297051,-53.805422 -26.298051,-53.807525 - 26.297926,-53.807107 -26.296224,-53.808513 - 26.296051,-53.809983 -26.298186,-53.810035 - 26.298474,-53.81215 -26.298571,-53.811915 - 26.298994,-53.807219 -26.299316,-53.803918 - 26.300215,-53.802516 -26.30035,-53.800685 - 26.300018,-53.794154 -26.298135,-53.793717 - 26.298373,-53.793756 -26.299237,-53.792676 - 26.299177)))
4497	Nuestra Señora de Fátima	Misiones	General Manuel Belgrano	San Antonio	((((-53.731625 -26.062605,-53.729486 - 26.06207,-53.729394 -26.062056,-53.729074 - 26.062125,-53.728765 -26.062183,-53.728654 - 26.06221,-53.728515 -26.062245,-53.72844 - 26.062262,-53.728376 -26.062292,-53.728253 - 26.062356,-53.728141 -26.062436,-53.728066 - 26.062511,-53.728019 -26.062589,-53.727999 - 26.062635,-53.727954 -26.062712,-53.726741 - 26.064751,-53.726729 -26.064784,-53.726724 - 26.064797,-53.726721 -26.064821,-53.726726 - 26.064857,-53.726733 -26.064892,-53.726738 - 26.064911,-53.726743 -26.064925,-53.726767 - 26.064975,-53.726819 -26.065034,-53.726859 - 26.065061,-53.726911 -26.06508,-53.726929 - 26.065096,-53.726948 -26.06511,-53.726973 - 26.06515,-53.72698 -26.065214,-53.726973 - 26.065259,-53.726938 -26.065355,-53.726938 - 26.065609,-53.726869 -26.065702,-53.726847 - 26.065779,-53.726912 -26.065926,-53.726946 - 26.066009,-53.72698 -26.06609,-53.727015 - 26.066124,-53.727126 -26.066205,-53.727158 - 26.066295,-53.727179 -26.066441,-53.727186 - 26.066581,-53.727213 -26.066796,-53.727273 - 26.066939,-53.727422 -26.067066,-53.72777 - 26.067234,-53.727993 -26.067333,-53.72813 - 26.067355,-53.728273 -26.067318,-53.728404 - 26.067172,-53.728475 -26.067153,-53.728512 - 26.0672,-53.728512 -26.067305,-53.728512 - 26.067473,-53.728571 -26.067625,-53.728746 - 26.067805,-53.728991 -26.068032,-53.729156 - 26.068138,-53.72942 -26.068216,-53.729845 - 26.068244,-53.730094 -26.068234,-53.730268 - 26.068209,-53.730408 -26.068153,-53.730454 - 26.068085,-53.73051 -26.06802,-53.730535 - 26.06792,-53.730585 -26.067892,-53.730286 - 26.067631,-53.730259 -26.067514,-53.730376 - 26.0663,-53.730654 -26.065922,-53.731055 - 26.065711,-53.731702 -26.065203,-53.731247 - 26.064827,-53.731108 -26.064515,-53.731625 - 26.062605)))
4498	Cerámica	Misiones	General Manuel Belgrano	San Antonio	((((-53.731693 -26.062623,-53.731189 - 26.064547,-53.731455 -26.064911,-53.732358 - 26.064138,-53.732974 -26.064817,-53.732039 - 26.065482,-53.731805 -26.065203,-53.73109 - 26.065747,-53.73065 -26.065958,-53.730403 -



*[Handwritten signatures and initials]*





Congreso de la Nación

13-PE-22  
OD 304  
645

					26.066318,-53.730295 -26.067478,-53.730322 - 26.067617,-53.730812 -26.067653,-53.731279 - 26.066997,-53.732444 -26.067415,-53.733478 - 26.068512,-53.733648 -26.06937,-53.734457 - 26.070422,-53.73657 -26.06991,-53.736507 - 26.069132,-53.736089 -26.069164,-53.736157 - 26.06822,-53.736719 -26.06879,-53.737119 - 26.067748,-53.73746 -26.067349,-53.73924 - 26.065446,-53.739587 -26.065092,-53.739962 - 26.06463,-53.740074 -26.064446,-53.731693 - 26.062623)))
4499	Primero de Mayo	Misiones	General Manuel Belgrano	San Antonio	(((-53.740994 -26.063095,-53.741736 - 26.062176,-53.742013 -26.061621,-53.742244 - 26.060632,-53.740718 -26.06027,-53.740595 - 26.060565,-53.7394 -26.060288,-53.739547 - 26.059565,-53.737684 -26.059108,-53.736975 - 26.061304,-53.740429 -26.063902,-53.740994 - 26.063095)))
4500	Veinticinco de Mayo	Misiones	General Manuel Belgrano	San Antonio	(((-53.73818 -26.045509,-53.737897 - 26.046033,-53.736879 -26.047249,-53.73553 - 26.046665,-53.735079 -26.047394,-53.734838 - 26.047285,-53.734645 -26.04758,-53.734315 - 26.048435,-53.733802 -26.048229,-53.733673 - 26.048527,-53.734199 -26.048767,-53.733922 - 26.049454,-53.733073 -26.050514,-53.734898 - 26.051766,-53.734272 -26.052543,-53.7348 - 26.05304,-53.735277 -26.053392,-53.736657 - 26.052098,-53.735928 -26.051917,-53.735765 - 26.051736,-53.735651 -26.051658,-53.736398 - 26.05064,-53.737403 -26.051405,-53.738186 - 26.050628,-53.738216 -26.050417,-53.738795 - 26.050417,-53.738795 -26.049779,-53.737584 - 26.049496,-53.737825 -26.048598,-53.739825 - 26.048972,-53.739951 -26.046171,-53.73818 - 26.045509)))
4501	Sin Nombre	Buenos Aires	San Vicente	Domselaar	(((-58.274863 -35.055507,-58.274316 - 35.055042,-58.274646 -35.054778,-58.274466 - 35.054625,-58.274169 -35.054875,-58.274238 - 35.054989,-58.273699 -35.055411,-58.27357 - 35.055318,-58.272827 -35.055885,-58.27349 - 35.056508,-58.27438 -35.055876,-58.274863 - 35.055507)))
4502	Los Cruz	Santiago del Estero	Banda	La Banda	(((-64.241406 -27.761779,-64.240554 - 27.761028,-64.240439 -27.760118,-64.239319 - 27.760212,-64.239478 -27.761577,-64.24072 - 27.762501,-64.241406 -27.761779)))
4503	Veinticinco de Mayo	Formosa	Formosa	Formosa	(((-58.220942 -26.173521,-58.220052 - 26.175729,-58.215283 -26.174172,-58.215296 - 26.174071,-58.216162 -26.173669,-58.215785 - 26.173503,-58.216391 -26.172049,-58.218574 - 26.172723,-58.220942 -26.173521)))
4504	Itati II	Formosa	Formosa	Formosa	(((-58.210684 -26.173238,-58.210226 - 26.173101,-58.210074 -26.173448,-58.209397 - 26.173213,-58.209543 -26.172823,-58.209099 - 26.172682,-58.209031 -26.172833,-58.206826 - 26.172072,-58.206607 -26.172184,-58.207436 - 26.173535,-58.208546 -26.173935,-58.208697 -



*[Handwritten signatures]*



Congreso de la Nación

13-PE-22  
OD 304  
646



					26.173474,-58.21043 -26.174018,-58.210684 - 26.173238)))
4505	San Juan II	Formosa	Formosa	Formosa	(((-58.203589 -26.164347,-58.203797 - 26.163753,-58.203408 -26.163674,-58.203543 - 26.163264,-58.203533 -26.163045,-58.202185 - 26.163177,-58.202024 -26.162764,-58.198432 - 26.163403,-58.198839 -26.16395,-58.199266 - 26.164085,-58.199402 -26.163826,-58.199597 - 26.163501,-58.199983 -26.16336,-58.20037 - 26.163317,-58.20095 -26.163481,-58.203039 - 26.164178,-58.203589 -26.164347)))
4506	Divino Niño	Formosa	Formosa	Formosa	(((-58.219875 -26.183683,-58.219609 - 26.184344,-58.222743 -26.185399,-58.223491 - 26.185132,-58.223795 -26.185747,-58.22418 - 26.18588,-58.224739 -26.185669,-58.22491 - 26.186028,-58.226299 -26.186477,-58.225771 - 26.187831,-58.217588 -26.185133,-58.218372 - 26.183214,-58.219875 -26.183683)))
4507	Ampliación Muñecas III	Tucumán	Capital	San Miguel De Tucumán	(((-65.240614 -26.787724,-65.240336 - 26.786762,-65.237281 -26.787621,-65.236573 - 26.787814,-65.234816 -26.788274,-65.233053 - 26.788753,-65.233362 -26.790237,-65.238455 - 26.789522,-65.238354 -26.789148,-65.238507 - 26.789103,-65.238292 -26.788425,-65.238488 - 26.788265,-65.240355 -26.787671,-65.24041 - 26.787752,-65.240614 -26.787724)))
4508	Sarmiento	Misiones	Eldorado	Eldorado	(((-54.634977 -26.42418,-54.635254 - 26.415031,-54.630202 -26.414899,-54.629912 - 26.424055,-54.634977 -26.42418)))
4509	Colonia 17 de Octubre	Rio Negro	General Roca	General Roca	(((-67.680414 -39.008792,-67.677842 - 39.009245,-67.677583 -39.007886,-67.674807 - 39.008199,-67.674936 -39.009757,-67.672608 - 39.010355,-67.670613 -39.010355,-67.670403 - 39.010343,-67.669671 -39.010244,-67.669244 - 39.009928,-67.667697 -39.009733,-67.66673 - 39.009855,-67.666254 -39.009934,-67.665581 - 39.010086,-67.664829 -39.009998,-67.66043 - 39.010197,-67.660469 -39.011143,-67.658814 - 39.011419,-67.658654 -39.010695,-67.658334 - 39.010212,-67.656309 -39.010288,-67.656587 - 39.011766,-67.655772 -39.011889,-67.6555 - 39.010927,-67.654934 -39.011022,-67.654708 - 39.010342,-67.653009 -39.010414,-67.653288 - 39.011898,-67.652898 -39.011963,-67.651609 - 39.011948,-67.650293 -39.012163,-67.649964 - 39.012802,-67.645315 -39.013538,-67.644732 - 39.014537,-67.645454 -39.015256,-67.645544 - 39.016305,-67.654482 -39.01524,-67.65693 - 39.014881,-67.660393 -39.012657,-67.663805 - 39.010576,-67.665562 -39.010093,-67.666259 - 39.009949,-67.666744 -39.009864,-67.667698 - 39.009739,-67.669243 -39.009931,-67.669668 - 39.010246,-67.670402 -39.010346,-67.670616 - 39.010412,-67.671799 -39.010959,-67.679163 - 39.009967,-67.680414 -39.008792)))
4510	San Gabriel	Tucumán	Capital	San Miguel De Tucumán	(((-65.269573 -26.859746,-65.269416 - 26.858992,-65.268676 -26.856425,-65.268187 -



*[Handwritten signatures and initials]*



Congreso de la Nación

13-PE-22  
OD 304  
647



					26.856535,-65.268088 -26.856163,-65.267302 - 26.856329,-65.267045 -26.85554,-65.266623 - 26.855633,-65.266947 -26.85677,-65.265245 - 26.857185,-65.265626 -26.857387,-65.265753 - 26.857851,-65.265824 -26.85789,-65.266165 - 26.857829,-65.266198 -26.857899,-65.266764 - 26.85914,-65.268278 -26.860078,-65.269573 - 26.859746)))
4511	Chacra de La Merced 1	Córdoba	Capital	Córdoba Capital	(((-64.120778 -31.401277,-64.120892 - 31.402339,-64.12112 -31.403195,-64.120659 - 31.403432,-64.120458 -31.403116,-64.11986 - 31.403428,-64.119777 -31.403217,-64.118917 - 31.403301,-64.118767 -31.402629,-64.119044 - 31.402576,-64.118947 -31.401817,-64.119746 - 31.401312,-64.120019 -31.4019,-64.120396 - 31.401896,-64.120405 -31.401303,-64.120778 - 31.401277)))
4512	Chacra de La Merced 2	Córdoba	Capital	Córdoba Capital	(((-64.112431 -31.400044,-64.112274 - 31.399852,-64.111041 -31.400535,-64.111129 - 31.400711,-64.111457 -31.40061,-64.112431 - 31.400044)))
4513	Chacra de La Merced 3	Córdoba	Capital	Córdoba Capital	(((-64.10098 -31.401851,-64.101207 - 31.402292,-64.09834 -31.402826,-64.098344 - 31.402637,-64.098415 -31.40258,-64.098561 - 31.402318,-64.100244 -31.402096,-64.10098 - 31.401851)),(-64.107156 -31.40226,-64.105866 -31.401869,-64.103487 -31.402035,-64.103622 - 31.401719,-64.105752 -31.401185,-64.106616 - 31.401192,-64.107037 -31.401776,-64.107156 - 31.40226)))
4514	Chacra de La Merced 4	Córdoba	Capital	Córdoba Capital	(((-64.07984 -31.409458,-64.078962 - 31.409991,-64.077291 -31.411005,-64.076948 - 31.411279,-64.075948 -31.412805,-64.076178 - 31.412991,-64.074969 -31.41413,-64.072342 - 31.414658,-64.072541 -31.415207,-64.073675 - 31.415018,-64.073743 -31.415172,-64.074108 - 31.415097,-64.073889 -31.414712,-64.075193 - 31.414414,-64.074981 -31.414131,-64.076182 - 31.412995,-64.076343 -31.412843,-64.076476 - 31.412756,-64.076551 -31.412529,-64.076836 - 31.412418,-64.076824 -31.412197,-64.077215 - 31.41174,-64.077303 -31.411353,-64.07745 - 31.411257,-64.077905 -31.411057,-64.078368 - 31.410793,-64.08004 -31.409777,-64.07984 - 31.409458)))
4515	Chacra de La Merced 5	Córdoba	Colón	Malvinas Argentinas	(((-64.057185 -31.419188,-64.057182 - 31.418726,-64.057048 -31.418702,-64.05691 - 31.418696,-64.05688 -31.418483,-64.056792 - 31.418496,-64.056721 -31.41845,-64.056422 - 31.418436,-64.056312 -31.418552,-64.056382 - 31.418842,-64.056183 -31.419009,-64.055746 - 31.419478,-64.055581 -31.419712,-64.055521 - 31.419884,-64.055505 -31.420232,-64.055705 - 31.420213,-64.055898 -31.419906,-64.056205 - 31.419803,-64.056319 -31.419613,-64.056914 - 31.419235,-64.057185 -31.419188)))
4516	Chacra de La	Córdoba	Colón	Malvinas	(((-64.050204 -31.424989,-64.050007 -



*[Firmas manuscritas]*



Congreso de la Nación

13-PE-22  
OD 304  
648



	Merced 6			Argentinas	31.424619,-64.048991 -31.424998,-64.047325 - 31.425761,-64.045251 -31.426671,-64.044798 - 31.427106,-64.044951 -31.427478,-64.045374 - 31.427074,-64.047247 -31.426245,-64.048557 - 31.425822,-64.049068 -31.425604,-64.050204 - 31.424989))))
4517	Bajada de Piedra	Córdoba	Capital	Córdoba Capital	((( -64.134208 -31.402944,-64.13389 -31.40302,- 64.13386 -31.403656,-64.133783 -31.404582,- 64.133962 -31.404682,-64.134516 -31.404649,- 64.13488 -31.404549,-64.134731 -31.404228,- 64.134666 -31.403502,-64.134238 -31.403551,- 64.134208 -31.402944))))
4518	Matadero	Buenos Aires	Castelli	Castelli	((( -57.806346 -36.078016,-57.805874 - 36.078883,-57.809194 -36.080195,-57.808214 - 36.079151,-57.807741 -36.078709,-57.806346 - 36.078016))))
4519	Brisas de Anchoris	Mendoza	Tupungato	Anchoris	((( -68.922596 -33.326366,-68.920238 - 33.326842,-68.921572 -33.330635,-68.924253 - 33.330006,-68.922596 -33.326366))))
4520	Nueve de Julio	Mendoza	Tupungato	Anchoris	((( -68.918925 -33.323239,-68.916991 - 33.323796,-68.92004 -33.330987,-68.921567 - 33.330636,-68.918925 -33.323239))))
4521	El Molino	Buenos Aires	La Plata	Villa Elvira	((( -57.88039 -34.951138,-57.881933 -34.95002,- 57.884469 -34.948166,-57.88348 -34.947248,- 57.882202 -34.948197,-57.88178 -34.94777,- 57.878819 -34.949869,-57.880235 -34.951248,- 57.88039 -34.951138))))
4522	Primavera	Salta	Orán	Aguas Blancas	((( -64.354235 -22.739788,-64.354554 - 22.740197,-64.354445 -22.740633,-64.353497 - 22.740251,-64.353548 -22.740039,-64.353472 - 22.739779,-64.353135 -22.738896,-64.353042 - 22.738915,-64.352959 -22.738701,-64.353707 - 22.738477,-64.354235 -22.739788))))
4523	Vialidad	Salta	Orán	Aguas Blancas	((( -64.357064 -22.736824,-64.357092 - 22.736754,-64.356903 -22.736179,-64.359104 - 22.731815,-64.359517 -22.73207,-64.357564 - 22.73584,-64.356535 -22.737969,-64.356016 - 22.737774,-64.356268 -22.737357,-64.356826 - 22.737353,-64.357066 -22.736831,-64.357064 - 22.736824))))
4524	Ruta Nacional 50	Salta	Orán	Aguas Blancas	((( -64.351954 -22.7453,-64.35171 -22.745174,- 64.352025 -22.744767,-64.351766 -22.744619,- 64.352739 -22.743267,-64.353358 -22.741936,- 64.353764 -22.741984,-64.353549 -22.742462,- 64.353358 -22.742848,-64.353292 -22.743034,- 64.353063 -22.743424,-64.352695 -22.743946,- 64.353049 -22.744137,-64.352082 -22.745349,- 64.351954 -22.7453))))
4525	Comunidad Solazutuy	Salta	Orán	San Ramón De La Nueva Orán	((( -64.367359 -22.894484,-64.367996 - 22.898171,-64.367463 -22.898216,-64.367418 - 22.897936,-64.367142 -22.898029,-64.367099 -



*[Handwritten signatures]*



Congreso de la Nación

13-PE-22  
OD 304  
649



					22.898287,-64.366221 -22.898014,-64.366124 - 22.897593,-64.366559 -22.896794,-64.36688 - 22.897008,-64.367259 -22.896976,-64.366847 - 22.894572,-64.367359 -22.894484)))
4526	San Cayetano	Salta	Orán	San Ramón De La Nueva Orán	((((-64.300606 -23.145921,-64.300986 - 23.148409,-64.298346 -23.149016,-64.297797 - 23.146441,-64.300606 -23.145921)))
4527	Primero de Mayo	Buenos Aires	La Costa	Mar De Ajó	((((-56.699069 -36.74221,-56.696881 - 36.742276,-56.696906 -36.742653,-56.696545 - 36.742656,-56.696537 -36.74213,-56.696871 - 36.742127,-56.696845 -36.73914,-56.697916 - 36.739094,-56.697918 -36.739729,-56.699066 - 36.739729,-56.699069 -36.74221)),((-56.694771 -36.73626,-56.693547 -36.736253,-56.693607 - 36.737675,-56.692924 -36.737691,-56.69304 - 36.739582,-56.693602 -36.739607,-56.693584 - 36.740307,-56.694782 -36.740279,-56.694771 - 36.73626)))
4528	Roque Sáenz Peña	Buenos Aires	San Isidro	San Isidro	((((-58.500932 -34.467179,-58.500423 - 34.466823,-58.500358 -34.466883,-58.500422 - 34.466939,-58.500056 -34.467271,-58.500065 - 34.467283,-58.500001 -34.467344,-58.500401 - 34.467615,-58.500713 -34.467308,-58.500798 - 34.467242,-58.500932 -34.467179)))
4529	Congo	Buenos Aires	San Isidro	Martinez	((((-58.530126 -34.494358,-58.529844 - 34.494207,-58.529796 -34.494178,-58.529788 - 34.494226,-58.529749 -34.494274,-58.530067 - 34.494437,-58.530126 -34.494358)))
4530	La Victoria	Buenos Aires	Almirante Brown	San José	((((-58.333217 -34.766455,-58.333008 - 34.766293,-58.332351 -34.766253,-58.330589 - 34.76526,-58.329983 -34.765899,-58.328657 - 34.765174,-58.327304 -34.767005,-58.329735 - 34.768558,-58.330303 -34.768044,-58.331445 - 34.768618,-58.331556 -34.768589,-58.332064 - 34.767888,-58.333217 -34.766455)))
4531	Cordón de Bonilla	Mendoza	Las Heras	Uspallata	((((-69.34017 -32.598997,-69.339236 - 32.597979,-69.33856 -32.598354,-69.337703 - 32.597099,-69.337245 -32.597257,-69.338396 - 32.599799,-69.34017 -32.598997)))
4532	Villa Clarita	Mendoza	Las Heras	Uspallata	((((-69.367344 -32.588819,-69.366143 - 32.589605,-69.365367 -32.589571,-69.364591 - 32.589087,-69.365474 -32.588275,-69.365017 - 32.587622,-69.364381 -32.587945,-69.363939 - 32.587846,-69.364725 -32.58727,-69.361632 - 32.586065,-69.361864 -32.585583,-69.360728 - 32.585053,-69.360582 -32.584394,-69.35966 - 32.583233,-69.359304 -32.582244,-69.359349 - 32.581956,-69.358281 -32.581159,-69.358326 - 32.580807,-69.35581 -32.578577,-69.356058 - 32.577955,-69.358074 -32.579585,-69.35977 - 32.578897,-69.361094 -32.580988,-69.360552 - 32.581361,-69.360791 -32.583223,-69.361547 - 32.584083,-69.363926 -32.584234,-69.36446 - 32.585486,-69.364377 -32.585977,-69.365259 -



*[Handwritten signatures]*



Congreso de la Nación

13-PE-22  
OD 304  
650



					32.58665,-69.366431 -32.58808,-69.367344 -32.588819)))
4533	Medalla Milagrosa	Mendoza	San Rafael	San Rafael	((( -68.33583 -34.593668,-68.335315 -34.593239,-68.334539 -34.593512,-68.334317 -34.593084,-68.333816 -34.593246,-68.334036 -34.593685,-68.333732 -34.59378,-68.33426 -34.594223,-68.335163 -34.593895,-68.335273 -34.594099,-68.337476 -34.593355,-68.337297 -34.593176,-68.33583 -34.593668)))
4534	Cuadro Estación Vista Flores	Mendoza	Tunuyán	Vista Flores	((( -69.138055 -33.662897,-69.137198 -33.661345,-69.128886 -33.664318,-69.129807 -33.666052,-69.138055 -33.662897)))
4535	Los Dos Ángeles	Mendoza	Guaymallén	Puente De Hierro	((( -68.654959 -32.846225,-68.652663 -32.845838,-68.652424 -32.847054,-68.654809 -32.847406,-68.654959 -32.846225)))
4536	Barrio Norte	Buenos Aires	Punta Indio	Verónica	((( -57.338752 -35.368837,-57.337618 -35.368366,-57.336418 -35.370121,-57.337516 -35.370602,-57.338752 -35.368837)))
4537	Santa Rita	Buenos Aires	General Pueyrredón	Mar Del Plata	((( -57.590711 -38.016041,-57.589207 -38.01479,-57.589719 -38.014431,-57.589503 -38.014255,-57.589893 -38.013976,-57.591076 -38.014943,-57.59195 -38.014302,-57.591541 -38.01394,-57.592425 -38.013239,-57.593278 -38.014066,-57.590711 -38.016041)))
4538	Las Margaritas	Buenos Aires	General Alvarado	Miramar	((( -57.841567 -38.251628,-57.841362 -38.251499,-57.840972 -38.25153,-57.840434 -38.251624,-57.839728 -38.251936,-57.839302 -38.252278,-57.840097 -38.252969,-57.841567 -38.251628)))
4540	Arroyo de Alfár	Buenos Aires	General Pueyrredón	Mar Del Plata	((( -57.572872 -38.097825,-57.568099 -38.096641,-57.568026 -38.096737,-57.572816 -38.097929,-57.572872 -38.097825)))
4541	Primavera	Buenos Aires	Lobos	Lobos	((( -59.102089 -35.180361,-59.100879 -35.180345,-59.100892 -35.17941,-59.101702 -35.179406,-59.101306 -35.178437,-59.100735 -35.17844,-59.100696 -35.181532,-59.10258 -35.181568,-59.102089 -35.180361)))
4542	Lomas Verdes	Buenos Aires	Moreno	Trujui	((( -58.763125 -34.576029,-58.762166 -34.575125,-58.761621 -34.575557,-58.762567 -34.576389,-58.763125 -34.576029)),(-58.761858 -34.57696,-58.761107 -34.577525,-58.761699 -34.578134,-58.762491 -34.577596,-58.761858 -34.57696)))
4543	Sin Nombre	Buenos Aires	Moreno	Trujui	((( -58.738953 -34.590177,-58.737908 -34.589267,-58.737258 -34.589762,-58.738238 -34.590676,-58.738953 -34.590177)))



*[Firmas manuscritas]*




Congreso de la Nación

13-PE-22  
OD 304  
651



4544	Potosí y Florencio Ballesteros	Buenos Aires	José C. Paz	José C. Paz	(((-58.779217 -34.526934,-58.778835 - 34.526709,-58.778126 -34.528285,-58.778104 - 34.52837,-58.778127 -34.52838,-58.77849 - 34.527962,-58.778842 -34.52726,-58.779217 - 34.526934)))
4545	Malaver II	Buenos Aires	Moreno	Trujui	(((-58.778717 -34.595107,-58.777341 - 34.593845,-58.775684 -34.595026,-58.777171 - 34.596324,-58.778717 -34.595107)))
4546	Nueva Esperanza	Buenos Aires	Merlo	Mariano Acosta	(((-58.762823 -34.716675,-58.761165 - 34.715129,-58.758762 -34.712907,-58.758643 - 34.712943,-58.753986 -34.716385,-58.755954 - 34.718148,-58.757118 -34.717233,-58.757705 - 34.717784,-58.75733 -34.718091,-58.758146 - 34.718839,-58.758504 -34.718533,-58.759269 - 34.719252,-58.760114 -34.719969,-58.760439 - 34.720232,-58.761383 -34.719582,-58.761313 - 34.719511,-58.76207 -34.718958,-58.761764 - 34.718703,-58.7625 -34.718134,-58.761766 - 34.71746,-58.762823 -34.716675)))
4547	Lomas de Monteverde	Buenos Aires	Florencio Varela	Florencio Varela	(((-58.287599 -34.793158,-58.287412 - 34.793065,-58.287301 -34.793069,-58.28717 - 34.793112,-58.286875 -34.793228,-58.286777 - 34.793311,-58.286402 -34.793792,-58.2869 - 34.794063,-58.287279 -34.7936,-58.287599 - 34.793158)))
4548	El Viaducto	Buenos Aires	Avellaneda	Sarandí	(((-58.345124 -34.678971,-58.345004 - 34.678899,-58.343731 -34.679032,-58.344405 - 34.679604,-58.345124 -34.678971)))
4549	Ocho de Mayo	Buenos Aires	General San Martín	Loma Hermosa	(((-58.60079 -34.544874,-58.601194 - 34.544715,-58.601011 -34.544549,-58.600692 - 34.544582,-58.600766 -34.544456,-58.600654 - 34.544303,-58.600172 -34.544332,-58.600054 - 34.544257,-58.599963 -34.544347,-58.5996 - 34.543864,-58.600496 -34.543244,-58.599579 - 34.542197,-58.598558 -34.54291,-58.597513 - 34.54117,-58.593961 -34.543689,-58.596099 - 34.545695,-58.596909 -34.54501,-58.59751 - 34.545582,-58.598973 -34.545382,-58.600109 - 34.545096,-58.60079 -34.544874)))
4550	El Sacrificio	Mendoza	Lavalle	Costa De Araujo	(((-68.435758 -32.767353,-68.438392 - 32.767407,-68.438238 -32.768411,-68.437446 - 32.768397,-68.437464 -32.768201,-68.435696 - 32.768158,-68.435758 -32.767353)))
4551	Calle Morón	Mendoza	Lavalle	Costa De Araujo	(((-68.383793 -32.735045,-68.383793 - 32.735243,-68.379968 -32.735216,-68.379909 - 32.735794,-68.379523 -32.735541,-68.377973 - 32.735537,-68.377951 -32.73574,-68.377533 - 32.735722,-68.377565 -32.735474,-68.365871 - 32.735203,-68.365865 -32.7349,-68.368038 - 32.734946,-68.368054 -32.734756,-68.371037 - 32.734815,-68.371412 -32.734905,-68.377372 - 32.734982,-68.37734 -32.734634,-68.378295 - 32.734675,-68.379389 -32.734679,-68.380258 - 32.734819,-68.380494 -32.73495,-68.381417 - 32.734937,-68.382999 -32.734946,-68.383793 -



*[Handwritten signatures and initials]*



Congreso de la Nación

13-PE-22  
OD 304  
652



					32.735045)))
4552	Palmira Crece	Mendoza	San Martín	Palmira	(((-68.568807 -33.059577,-68.568733 - 33.05938,-68.567495 -33.05978,-68.567509 - 33.059826,-68.566263 -33.060229,-68.56625 - 33.06019,-68.565761 -33.060332,-68.565773 - 33.060373,-68.565762 -33.060379,-68.565837 - 33.060558,-68.565737 -33.060591,-68.566521 - 33.062585,-68.566779 -33.063222,-68.567616 - 33.062955,-68.567379 -33.062311,-68.56831 - 33.062014,-68.569593 -33.061582,-68.568807 - 33.059577)))
4553	Alto Perdriel	Mendoza	Luján de Cuyo	Perdriel	(((-68.884574 -33.082816,-68.884397 - 33.080265,-68.883657 -33.081619,-68.882358 - 33.081962,-68.882586 -33.082343,-68.883948 - 33.082843,-68.884574 -33.082816)))
4555	Costa Canal Ugarteche	Mendoza	Luján de Cuyo	Ugarteche	(((-68.917086 -33.235659,-68.91471 - 33.235426,-68.9145 -33.23521,-68.914554 - 33.235107,-68.917124 -33.23539,-68.917086 - 33.235659)))
4556	Tierra, Sol y Luna	Mendoza	Luján de Cuyo	Ugarteche	(((-68.901594 -33.226662,-68.901218 - 33.22239,-68.903815 -33.222291,-68.904029 - 33.226528,-68.901776 -33.226671,-68.901594 - 33.226662)))
4557	Diecisiete de Abril	Mendoza	Luján de Cuyo	Ugarteche	(((-68.890661 -33.205398,-68.89088 - 33.205343,-68.891056 -33.206838,-68.891152 - 33.207677,-68.891201 -33.209576,-68.891423 - 33.212014,-68.891165 -33.212005,-68.890806 - 33.211318,-68.89094 -33.210511,-68.891058 - 33.209658,-68.890661 -33.205398)))
4558	Sin Nombre	Mendoza	Las Heras	Capdevila	(((-68.809208 -32.754645,-68.810999 - 32.757216,-68.809465 -32.757685,-68.80865 - 32.756693,-68.807437 -32.757334,-68.807105 - 32.756738,-68.808038 -32.756269,-68.807716 - 32.75598,-68.807158 -32.756197,-68.80644 - 32.755836,-68.806804 -32.755448,-68.807319 - 32.755195,-68.807523 -32.755376,-68.809208 - 32.754645)))
4559	Cantera	Neuquén	Lácar	San Martín De Los Andes	(((-71.340391 -40.155427,-71.340282 - 40.155404,-71.340219 -40.155333,-71.340077 - 40.155283,-71.339897 -40.155127,-71.339677 - 40.155175,-71.339488 -40.154904,-71.339381 - 40.1549,-71.339421 -40.154949,-71.339509 - 40.155213,-71.339514 -40.155321,-71.33938 - 40.155307,-71.339296 -40.155329,-71.339224 - 40.155455,-71.339668 -40.155649,-71.339788 - 40.155656,-71.34035 -40.155523,-71.340391 - 40.155427)),((-71.341059 -40.15724,-71.339732 - 40.15757,-71.339526 -40.157676,-71.339307 - 40.15749,-71.339025 -40.157182,-71.338398 - 40.156888,-71.338309 -40.156866,-71.338404 - 40.156698,-71.338574 -40.156683,-71.338861 - 40.156686,-71.339875 -40.157174,-71.339975 - 40.157106,-71.340278 -40.157202,-71.340796 - 40.15698,-71.341059 -40.15724)))



*J. C. L.*  
*[Handwritten signature]*





Congreso de la Nación

13-PE-22  
OD 304  
653



4560	Lima	Buenos Aires	Pilar	Pilar	(((-58.899572 -34.460099,-58.898587 - 34.459576,-58.898262 -34.460005,-58.89878 - 34.460279,-58.898644 -34.460438,-58.898169 - 34.460184,-58.897975 -34.460426,-58.898943 - 34.46093,-58.899572 -34.460099)))
4561	Pilarica	Buenos Aires	Pilar	Pilar	(((-58.899447 -34.461196,-58.898938 - 34.460929,-58.898282 -34.461798,-58.897207 - 34.461244,-58.896143 -34.462698,-58.89653 - 34.462908,-58.896776 -34.462523,-58.896824 - 34.462543,-58.896845 -34.462501,-58.897159 - 34.462652,-58.897563 -34.462845,-58.897604 - 34.462788,-58.898063 -34.46304,-58.899447 - 34.461196)))
4562	Primavera	Río Negro	Bariloche	El Bolsón	(((-71.542247 -41.957229,-71.543001 - 41.95742,-71.543174 -41.95746,-71.543309 - 41.957468,-71.543246 -41.957644,-71.543316 - 41.957756,-71.543355 -41.957968,-71.543223 - 41.9582,-71.543361 -41.958463,-71.543644 - 41.958819,-71.543609 -41.95894,-71.542153 - 41.959232,-71.541796 -41.958306,-71.54178 - 41.958077,-71.541952 -41.95772,-71.542247 - 41.957229)))
4563	Usina	Río Negro	Bariloche	El Bolsón	(((-71.541535 -41.950109,-71.540911 - 41.950114,-71.540688 -41.952178,-71.540684 - 41.952611,-71.540872 -41.95266,-71.541418 - 41.951531,-71.541543 -41.95078,-71.541535 - 41.950109)))
4564	Irigoyen	Río Negro	Bariloche	El Bolsón	(((-71.54114 -41.976854,-71.540829 - 41.976961,-71.541081 -41.97764,-71.541583 - 41.977536,-71.541381 -41.976945,-71.54126 - 41.976951,-71.54114 -41.976854)))
4565	Barrio Orquideas	Misiones	Iguazú	Puerto Iguazú	(((-54.560412 -25.626533,-54.555764 - 25.622811,-54.552703 -25.625857,-54.55291 - 25.626079,-54.552471 -25.626587,-54.552043 - 25.626246,-54.551776 -25.626496,-54.555836 - 25.629537,-54.556559 -25.63014,-54.557258 - 25.630617,-54.558628 -25.631544,-54.55923 - 25.630806,-54.559432 -25.630649,-54.559434 - 25.630571,-54.558404 -25.627472,-54.558266 - 25.627203,-54.558368 -25.626934,-54.559425 - 25.627119,-54.560005 -25.627013,-54.560412 - 25.626533)))
4566	Catorce de Febrero	Misiones	Eldorado	Eldorado	(((-54.680742 -26.404548,-54.687509 - 26.404797,-54.687598 -26.406113,-54.687191 - 26.408098,-54.686469 -26.408292,-54.686241 - 26.408351,-54.685645 -26.408443,-54.685157 - 26.408447,-54.684176 -26.408362,-54.683145 - 26.408064,-54.6816 -26.407553,-54.680649 - 26.407949,-54.680528 -26.40746,-54.680552 - 26.407081,-54.680742 -26.404548)))
4567	Santa Catalina	Misiones	Capital	Garupá	(((-55.833857 -27.483878,-55.833751 - 27.483929,-55.833471 -27.484028,-55.833444 - 27.484028,-55.833221 -27.484119,-55.832883 - 27.484261,-55.832788 -27.484258,-55.83262 - 27.484294,-55.832502 -27.484358,-55.832384 -



Handwritten signatures and initials.



Congreso de la Nación

13-PE-22  
OD 304  
654



					27.484514,-55.832141 -27.48482,-55.831304 - 27.484781,-55.831679 -27.482714,-55.833883 - 27.482893,-55.834035 -27.481866,-55.831836 - 27.481606,-55.831993 -27.480195,-55.83275 - 27.480216,-55.833378 -27.479849,-55.834187 - 27.480923,-55.83389 -27.482907,-55.833857 - 27.483878)))
4568	El Mosquito	Buenos Aires	Merlo	Merlo	((((-58.72477 -34.705485,-58.724167 - 34.705047,-58.724308 -34.704898,-58.723979 - 34.704621,-58.723572 -34.704971,-58.722737 - 34.704292,-58.722037 -34.704876,-58.724306 - 34.705784,-58.724409 -34.705805,-58.72477 - 34.705485)))
4569	El Edén	Buenos Aires	Merlo	Pontevedra	((((-58.708914 -34.723276,-58.707119 - 34.72464,-58.707448 -34.724977,-58.707765 - 34.724761,-58.707891 -34.724875,-58.70759 - 34.72511,-58.707086 -34.724737,-58.706436 - 34.725253,-58.707792 -34.726393,-58.708452 - 34.725858,-58.709924 -34.726976,-58.710591 - 34.726439,-58.711275 -34.726999,-58.711923 - 34.726482,-58.711275 -34.725912,-58.712013 - 34.72537,-58.713027 -34.726223,-58.713721 - 34.725692,-58.713806 -34.725716,-58.714131 - 34.725455,-58.71398 -34.725337,-58.714298 - 34.725084,-58.713411 -34.724318,-58.712678 - 34.724797,-58.712239 -34.724589,-58.711859 - 34.724885,-58.71174 -34.724795,-58.711551 - 34.724969,-58.711302 -34.72482,-58.710579 - 34.725381,-58.70986 -34.724743,-58.710253 - 34.724402,-58.708914 -34.723276)))
4570	Juan Perón	Buenos Aires	Merlo	Pontevedra	((((-58.710628 -34.721855,-58.708914 - 34.723276,-58.707119 -34.72464,-58.707061 - 34.724666,-58.70572 -34.723555,-58.703017 - 34.725703,-58.703252 -34.725953,-58.702478 - 34.726548,-58.702178 -34.726271,-58.70071 - 34.727457,-58.699035 -34.726007,-58.707583 - 34.719272,-58.710628 -34.721855)))
4572	El Sol	Buenos Aires	Merlo	Pontevedra	((((-58.707807 -34.763386,-58.706283 - 34.764583,-58.704843 -34.763362,-58.705664 - 34.762684,-58.706558 -34.763346,-58.707189 - 34.762843,-58.707807 -34.763386)))
4573	El Prado	Buenos Aires	Marcos Paz	Marcos Paz	((((-58.822528 -34.782104,-58.822689 - 34.782474,-58.821294 -34.783479,-58.820621 - 34.782961,-58.819224 -34.781699,-58.820586 - 34.78058,-58.822528 -34.782104)))
4574	Los Eucaliptus	Buenos Aires	Merlo	Mariano Acosta	((((-58.766328 -34.719389,-58.76714 - 34.720142,-58.766196 -34.720824,-58.765393 - 34.720113,-58.766328 -34.719389)))
4575	Parque Norte	Buenos Aires	Escobar	Maquinista Savio	((((-58.752622 -34.41257,-58.752732 - 34.412424,-58.752412 -34.412259,-58.752556 - 34.412089,-58.751249 -34.411289,-58.751578 - 34.410963,-58.751033 -34.41062,-58.750129 - 34.411689,-58.752982 -34.413282,-58.751704 - 34.414937,-58.751586 -34.41522,-58.753992 - 34.414024,-58.753053 -34.413284,-58.753231 -



*[Handwritten signatures and initials]*



Congreso de la Nación

13-PE-22  
OD 304  
655

					34.412913,-58.752622 -34.41257)))
4576	Roca	Buenos Aires	Hurlingham	William Morris	(((--58.656341 -34.572295,-58.656112 -34.572461,-58.656139 -34.572487,-58.656042 -34.572559,-58.656012 -34.572535,-58.655958 -34.572576,-58.655982 -34.572595,-58.656258 -34.572843,-58.65625 -34.572855,-58.656331 -34.572922,-58.656408 -34.572861,-58.656448 -34.572892,-58.65657 -34.572797,-58.656764 -34.572664,-58.656341 -34.572295)))
4577	Abasto Nuevo	Buenos Aires	La Plata	Abasto	(((--58.086444 -34.997502,-58.083986 -34.99926,-58.081335 -34.996878,-58.090091 -34.990321,-58.091057 -34.991103,-58.092215 -34.990365,-58.093894 -34.991837,-58.086444 -34.997502)))
4578	Bamba	Córdoba	Colón	La Calera	(((--64.404138 -31.346102,-64.404303 -31.34619,-64.404469 -31.346322,-64.404375 -31.346412,-64.404157 -31.346615,-64.403911 -31.346933,-64.403628 -31.347154,-64.402908 -31.347722,-64.402797 -31.347598,-64.403384 -31.34708,-64.403284 -31.346996,-64.403232 -31.346954,-64.403455 -31.346571,-64.403605 -31.346395,-64.403453 -31.346305,-64.403516 -31.346133,-64.403682 -31.345955,-64.403969 -31.345958,-64.404272 -31.34566,-64.404416 -31.3457,-64.404138 -31.346102)))
4579	Mortelari	Santa Fe	Rosario	Villa Gobernador Gálvez	(((--60.628033 -33.041841,-60.629957 -33.039439,-60.629842 -33.039397,-60.628543 -33.039351,-60.628456 -33.039376,-60.628143 -33.041314,-60.627828 -33.041628,-60.62777 -33.041843,-60.628033 -33.041841)))
4580	Veintiocho de Marzo	Salta	General José de San Martín	Profesor Salvador Mazza	(((--63.696095 -22.04683,-63.696574 -22.045185,-63.696777 -22.044658,-63.696955 -22.044374,-63.696639 -22.04431,-63.694404 -22.043668,-63.693611 -22.046147,-63.696095 -22.04683)))
4581	Almirante Brown	Santiago del Estero	Capital	Santiago Del Estero	(((--64.240286 -27.824132,-64.242468 -27.824642,-64.242767 -27.823556,-64.242319 -27.8235,-64.242591 -27.822577,-64.241109 -27.822324,-64.240796 -27.822233,-64.240286 -27.824132)))
4583	Primavera	Misiones	General Manuel Belgrano	San Antonio	(((--53.743624 -26.061119,-53.742382 -26.060138,-53.742722 -26.06125,-53.742477 -26.061843,-53.742027 -26.061883,-53.740388 -26.063984,-53.741171 -26.064458,-53.740798 -26.064936,-53.740726 -26.064895,-53.740492 -26.065226,-53.740359 -26.065377,-53.740089 -26.065759,-53.739838 -26.066196,-53.738954 -26.067392,-53.738806 -26.06802,-53.73806 -26.067915,-53.737616 -26.068321,-53.737248 -26.068879,-53.736815 -26.069102,-53.73676 -26.069833,-53.737623 -26.070254,-53.738096 -26.070612,-53.738619 -26.070292,-53.737948 -26.069507,-53.738287 -26.068752,-53.739684 -26.068826,-53.739735 -26.068502,-53.738757 -26.068335,-53.738964 -26.067402,-53.739874 -



*[Firmas manuscritas]*



Congreso de la Nación

13-PE-22  
OD 304  
656



					26.06621,-53.741575 -26.066808,-53.741377 - 26.067726,-53.742026 -26.068082,-53.742184 - 26.068074,-53.742302 -26.068066,-53.742825 - 26.067512,-53.743102 -26.067378,-53.743284 - 26.066231,-53.743442 -26.06612,-53.743529 - 26.065867,-53.74345 -26.065542,-53.743197 - 26.06521,-53.743204 -26.064988,-53.743054 - 26.064537,-53.742627 -26.064205,-53.743165 - 26.063588,-53.742666 -26.063184,-53.74292 - 26.062836,-53.742397 -26.062456,-53.742524 - 26.062148,-53.742848 -26.06199,-53.743291 - 26.062021,-53.743624 -26.061119)))
4584	Nueva Esperanza	Misiones	General Manuel Belgrano	San Antonio	(((-53.734823 -26.051779,-53.734491 - 26.052217,-53.732982 -26.053681,-53.732597 - 26.05408,-53.730617 -26.052932,-53.730715 - 26.052757,-53.730875 -26.052489,-53.73094 - 26.052378,-53.731469 -26.051354,-53.731625 - 26.051111,-53.73176 -26.051007,-53.731924 - 26.050985,-53.732535 -26.05094,-53.732968 - 26.050927,-53.733023 -26.050891,-53.73309 - 26.050794,-53.733134 -26.050627,-53.734823 - 26.051779)))
4585	Alecrin	Misiones	General Manuel Belgrano	San Antonio	(((-53.73981 -26.050031,-53.738818 - 26.049794,-53.738818 -26.050434,-53.73828 - 26.050468,-53.738266 -26.05065,-53.737398 - 26.051459,-53.735941 -26.052795,-53.739516 - 26.055843,-53.740126 -26.05485,-53.74001 - 26.054642,-53.737403 -26.05341,-53.738451 - 26.052424,-53.739792 -26.051812,-53.73981 - 26.050031)))
4586	San Expedito	Misiones	General Manuel Belgrano	San Antonio	(((-53.744558 -26.055713,-53.743658 - 26.05633,-53.743897 -26.057497,-53.744199 - 26.059747,-53.744659 -26.059703,-53.745565 - 26.059413,-53.745713 -26.05931,-53.744558 - 26.055713)))
4587	Villa Alta	Misiones	General Manuel Belgrano	San Antonio	(((-53.735549 -26.063411,-53.740126 - 26.064356,-53.740328 -26.063861,-53.736971 - 26.061307,-53.737594 -26.05934,-53.736148 - 26.059107,-53.736052 -26.059926,-53.734718 - 26.059648,-53.734081 -26.061879,-53.735858 - 26.06226,-53.735549 -26.063411)))
4588	Solares del Norte	Buenos Aires	Pilar	Lagomarsino	(((-58.789129 -34.406389,-58.789787 - 34.406721,-58.789004 -34.407711,-58.789735 - 34.408109,-58.790057 -34.407698,-58.790701 - 34.408038,-58.790444 -34.408375,-58.791146 - 34.408755,-58.791237 -34.408689,-58.791854 - 34.409017,-58.791693 -34.409227,-58.793121 - 34.41002,-58.79349 -34.40952,-58.793475 - 34.409445,-58.790128 -34.407642,-58.79013 - 34.407602,-58.790839 -34.406702,-58.790861 - 34.406636,-58.790833 -34.40658,-58.787463 - 34.404775,-58.786632 -34.405822,-58.787282 - 34.406165,-58.787121 -34.406379,-58.787891 - 34.406766,-58.788036 -34.406562,-58.788714 - 34.406945,-58.789129 -34.406389)),((-58.786717 - -34.406164,-58.786469 -34.406028,-58.785817 - 34.406849,-58.785963 -34.406937,-58.78609 - 34.406785,-58.786205 -34.40684,-58.786717 - 34.406164)))



*G. CL*  
*de*



Congreso de la Nación

13-PE-22  
OD 304  
657



4589	El Martillo	Mendoza	Guaymallén	Guaymallén	(((-68.795818 -32.876661,-68.795593 - 32.876735,-68.795679 -32.876902,-68.795169 - 32.877028,-68.794862 -32.876563,-68.794544 - 32.876625,-68.794954 -32.877686,-68.795536 - 32.877622,-68.796327 -32.877424,-68.795818 - 32.876661)))
4590	Km 5 Ferrocarril Roca	Buenos Aires	Avellaneda	Gerli	(((-58.378104 -34.676679,-58.378292 - 34.67656,-58.377833 -34.676107,-58.37746 - 34.676397,-58.377619 -34.676549,-58.377793 - 34.676466,-58.378104 -34.676679)))
4591	Vagón	Buenos Aires	Avellaneda	Gerli	(((-58.374676 -34.675799,-58.374579 - 34.675897,-58.376284 -34.677314,-58.376096 - 34.677465,-58.376804 -34.678061,-58.376995 - 34.677918,-58.377649 -34.678475,-58.377765 - 34.678366,-58.377264 -34.677894,-58.374676 - 34.675799)))
4592	La Primavera	Buenos Aires	Quilmes	Quilmes Oeste	(((-58.301289 -34.742838,-58.301364 - 34.742744,-58.301311 -34.742716,-58.301204 - 34.742664,-58.30104 -34.742599,-58.300775 - 34.742514,-58.300222 -34.742273,-58.300461 - 34.741902,-58.29994 -34.741642,-58.29972 - 34.741925,-58.299215 -34.741725,-58.299154 - 34.741824,-58.299052 -34.741789,-58.298826 - 34.742139,-58.298505 -34.742048,-58.297946 - 34.741858,-58.297865 -34.742046,-58.299735 - 34.742881,-58.300046 -34.742494,-58.301289 - 34.742838)))
4593	Los Pinos	Buenos Aires	Escobar	Garín	(((-58.721903 -34.420781,-58.722877 - 34.421294,-58.723065 -34.421035,-58.72271 - 34.420856,-58.72262 -34.420846,-58.722572 - 34.420816,-58.72257 -34.420796,-58.723029 - 34.420208,-58.722214 -34.419792,-58.721909 - 34.420201,-58.722212 -34.420349,-58.721903 - 34.420781)))
4594	El Bosque	Buenos Aires	Pilar	Presidente Derqui	(((-58.832125 -34.470837,-58.832771 - 34.469956,-58.831013 -34.469017,-58.830285 - 34.469937,-58.832125 -34.470837)))
4595	Alcazabal	Buenos Aires	Pilar	La Lonja	(((-58.819515 -34.457412,-58.821195 - 34.458308,-58.821704 -34.457648,-58.821654 - 34.457549,-58.820239 -34.456848,-58.819515 - 34.457412)))
4596	Güemes	Buenos Aires	Pilar	Manuel Alberti	(((-58.78325 -34.459021,-58.784881 - 34.456854,-58.782312 -34.455507,-58.780401 - 34.457987,-58.782667 -34.459265,-58.78325 - 34.459021)))
4597	William Morris	Buenos Aires	Pilar	Manuel Alberti	(((-58.784426 -34.452961,-58.789052 - 34.446816,-58.78557 -34.444958,-58.780462 - 34.45159,-58.783289 -34.45317,-58.784426 - 34.452961)))
4598	La Curva	Buenos Aires	Florencio Varela	Villa San Luis	(((-58.254699 -34.84015,-58.253386 - 34.841914,-58.256839 -34.843742,-58.258154 -



*[Handwritten signatures and initials]*



Congreso de la Nación

13-PE-22  
OD 304  
658



					34.84201,-58.254699 -34.84015)))
4599	San Blas	Buenos Aires	Berazategui	Guillermo Hudson	((( -58.192447 -34.803722,-58.192261 -34.803828,-58.192398 -34.803979,-58.192627 -34.803864,-58.192447 -34.803722)),((-58.192319 -34.803647,-58.192944 -34.803177,-58.19142 -34.801761,-58.190961 -34.802124,-58.190636 -34.801837,-58.190534 -34.801721,-58.190494 -34.801711,-58.19054 -34.801465,-58.190437 -34.801301,-58.190785 -34.800888,-58.190747 -34.80076,-58.190911 -34.800604,-58.190852 -34.800427,-58.191064 -34.800214,-58.190954 -34.800078,-58.189942 -34.800785,-58.190231 -34.801267,-58.190433 -34.801497,-58.190449 -34.801915,-58.190724 -34.802245,-58.191007 -34.80224,-58.191473 -34.8027,-58.191543 -34.802979,-58.192319 -34.803647)))
4600	Nueva Esperanza	Salta	General José de San Martín	Profesor Salvador Mazza	((( -63.692392 -22.041826,-63.692785 -22.040629,-63.69075 -22.040057,-63.69007 -22.042435,-63.692392 -22.041826)))
4601	El Paraíso	Salta	General José de San Martín	Profesor Salvador Mazza	((( -63.692587 -22.041799,-63.690033 -22.042464,-63.690004 -22.042548,-63.692128 -22.043096,-63.692587 -22.041799)))
4602	Villa Augusta	Buenos Aires	Quilmes	Ezpeleta	((( -58.24242 -34.755021,-58.242357 -34.754874,-58.24207 -34.754938,-58.241998 -34.754756,-58.241377 -34.754909,-58.241518 -34.755243,-58.24242 -34.755021)))
4603	Caacupé	Buenos Aires	Florencio Varela	Gobernador Costa	((( -58.310773 -34.800448,-58.309962 -34.801541,-58.310555 -34.801821,-58.31242 -34.802748,-58.312942 -34.802111,-58.31277 -34.802017,-58.312859 -34.801708,-58.31282 -34.801589,-58.312688 -34.801448,-58.311443 -34.800798,-58.310773 -34.800448)))
4604	La Ribera	Buenos Aires	Quilmes	Quilmes	((( -58.225992 -34.713208,-58.224554 -34.712279,-58.224163 -34.712467,-58.224036 -34.71232,-58.223865 -34.712439,-58.22367 -34.712273,-58.2226 -34.712947,-58.222315 -34.712947,-58.222003 -34.713077,-58.220987 -34.712046,-58.220504 -34.712366,-58.220846 -34.712814,-58.221617 -34.713696,-58.221959 -34.713419,-58.222567 -34.713137,-58.223121 -34.713072,-58.223246 -34.71394,-58.222909 -34.714044,-58.222719 -34.714163,-58.223365 -34.714912,-58.225992 -34.713208)))
4605	El Paso	Buenos Aires	José M. Ezeiza	La Unión	((( -58.555071 -34.87434,-58.556089 -34.874855,-58.556703 -34.874047,-58.556215 -34.873784,-58.555882 -34.874155,-58.555406 -34.8739,-58.555071 -34.87434)))
4606	La Balanza	Buenos Aires	Cañuelas	Cañuelas	((( -58.730438 -35.031325,-58.731144 -35.030789,-58.730804 -35.030463,-58.731474 -35.029884,-58.728684 -35.029838,-58.728212 -35.029873,-58.729714 -35.031275,-58.729205 -35.031672,-58.729608 -35.032056,-58.730537 -



*[Handwritten signatures and initials]*



Congreso de la Nación

13-PE-22  
OD 304  
659



					35.031416,-58.730438 -35.031325)))
4607	La Hermosa	Buenos Aires	Almirante Brown	Ministro Rivadavia	((( (-58.345795 -34.869316,-58.346024 -34.868991,-58.345769 -34.868854,-58.345534 -34.869183,-58.342504 -34.867605,-58.342809 -34.8672,-58.342357 -34.866931,-58.34267 -34.866554,-58.340121 -34.865206,-58.339378 -34.865996,-58.336988 -34.864783,-58.335685 -34.866734,-58.352906 -34.876018,-58.354491 -34.873819,-58.354675 -34.873574,-58.353556 -34.872989,-58.353849 -34.872597,-58.34836 -34.869694,-58.347833 -34.870353,-58.345795 -34.869316)))
4608	La Madera	Buenos Aires	Almirante Brown	Don Orión	((( (-58.362786 -34.832882,-58.360932 -34.831962,-58.360333 -34.832911,-58.362541 -34.83402,-58.362786 -34.832882)))
4609	Barrio Esther	Buenos Aires	Almirante Brown	Don Orión	((( (-58.363533 -34.829098,-58.364048 -34.826513,-58.363749 -34.826407,-58.3638 -34.826182,-58.363752 -34.826172,-58.363865 -34.825687,-58.363142 -34.825479,-58.362976 -34.82601,-58.362518 -34.825788,-58.362161 -34.826781,-58.361247 -34.827986,-58.362218 -34.828491,-58.363533 -34.829098)))
4610	Veintisiete de Marzo	Buenos Aires	Almirante Brown	San José	((( (-58.334343 -34.76254,-58.335193 -34.762995,-58.33475 -34.763508,-58.333931 -34.763098,-58.333568 -34.76358,-58.334293 -34.763962,-58.332728 -34.76549,-58.332277 -34.765261,-58.334343 -34.76254)))
4611	Anexo Quince de Octubre	Buenos Aires	Avellaneda	Dock Sud	((( (-58.342364 -34.660765,-58.342364 -34.66093,-58.341845 -34.660925,-58.341843 -34.660723,-58.342063 -34.660724,-58.342061 -34.66076,-58.342364 -34.660765)))
4612	Más Barrios	Buenos Aires	Bahía Blanca	Bahía Blanca	((( (-62.288308 -38.741486,-62.2866 -38.740175,-62.2843 -38.741968,-62.282702 -38.740643,-62.279424 -38.743283,-62.282433 -38.745699,-62.281235 -38.746607,-62.281553 -38.746813,-62.288308 -38.741486)))
4613	Barrio Ferroviario Alianza	Buenos Aires	Tres de Febrero	Santos Lugares	((( (-58.544288 -34.605681,-58.544394 -34.60476,-58.541755 -34.604663,-58.541763 -34.605569,-58.544288 -34.605681)))
4614	Barrio Derqui	Buenos Aires	Tres de Febrero	Caseros	((( (-58.559686 -34.619154,-58.560091 -34.619136,-58.56022 -34.618626,-58.559611 -34.618467,-58.559686 -34.619154)))
4615	El Obrero	Buenos Aires	San Miguel	Bella Vista	((( (-58.683433 -34.574475,-58.682909 -34.573981,-58.681916 -34.574147,-58.682163 -34.57469,-58.682426 -34.574695,-58.682823 -34.574642,-58.683433 -34.574475)))
4616	Sin Nombre	Buenos Aires	La Plata	Villa Elvira	((( (-57.898255 -34.945341,-57.898043 -34.945501,-57.898394 -34.945817,-57.897941 -34.946118,-57.898468 -34.946563,-57.89908 -



*[Handwritten signatures]*



Congreso de la Nación

13-PE-22  
OD 304  
660



					34.94611,-57.898255 -34.945341)),((-57.900961 -34.94406,-57.900496 -34.94364,-57.899686 -34.944228,-57.90014 -34.944665,-57.900961 -34.94406)))
4617	La Piojera	Buenos Aires	La Plata	Altos De San Lorenzo	((( (-57.951707 -34.96487,-57.951855 -34.964749,-57.950838 -34.963822,-57.950696 -34.963921,-57.950368 -34.963627,-57.950512 -34.963538,-57.948421 -34.961598,-57.948299 -34.961741,-57.951707 -34.96487))))
4618	Villa Progreso	Buenos Aires	Berisso	Berisso	((( (-57.907206 -34.907918,-57.906603 -34.907201,-57.905987 -34.907536,-57.907488 -34.909407,-57.906679 -34.909819,-57.905795 -34.9087,-57.905067 -34.909129,-57.906805 -34.911225,-57.909645 -34.909603,-57.90793 -34.907551,-57.907206 -34.907918))))
4619	Colar	Buenos Aires	Berisso	Berisso	((( (-57.867049 -34.888913,-57.8676 -34.887967,-57.866516 -34.887505,-57.865948 -34.888434,-57.867049 -34.888913))))
4620	Martin Fierro	Buenos Aires	Berisso	Berisso	((( (-57.868712 -34.889107,-57.86913 -34.888636,-57.867624 -34.887974,-57.867058 -34.88893,-57.868112 -34.889395,-57.868386 -34.888975,-57.868712 -34.889107))))
4621	Barranca Yaco	Córdoba	Capital	Córdoba Capital	((( (-64.151024 -31.402786,-64.151176 -31.402768,-64.151213 -31.402653,-64.150373 -31.402357,-64.149446 -31.402027,-64.149043 -31.401836,-64.148824 -31.401715,-64.148399 -31.401571,-64.147689 -31.401319,-64.147279 -31.401104,-64.147042 -31.40117,-64.14712 -31.401742,-64.147273 -31.401938,-64.1477 -31.402318,-64.14823 -31.402336,-64.148252 -31.402514,-64.148566 -31.402579,-64.148544 -31.403137,-64.148302 -31.403268,-64.148513 -31.403538,-64.14882 -31.403653,-64.148998 -31.403609,-64.148972 -31.403348,-64.149298 -31.403303,-64.149319 -31.40392,-64.149362 -31.40437,-64.149546 -31.40449,-64.149513 -31.40478,-64.149593 -31.405624,-64.149591 -31.405892,-64.149708 -31.405937,-64.149707 -31.405967,-64.149735 -31.406025,-64.149728 -31.406118,-64.149724 -31.406168,-64.149703 -31.406225,-64.149698 -31.406276,-64.149718 -31.406345,-64.149895 -31.406386,-64.149989 -31.406041,-64.149928 -31.405986,-64.149982 -31.405802,-64.14991 -31.405679,-64.150052 -31.405566,-64.150222 -31.405579,-64.150317 -31.405527,-64.150462 -31.405114,-64.150384 -31.405079,-64.150397 -31.404942,-64.150403 -31.404796,-64.150403 -31.404705,-64.150405 -31.404668,-64.150405 -31.40463,-64.150462 -31.40414,-64.150509 -31.40379,-64.150578 -31.40339,-64.150307 -31.403322,-64.150377 -31.403113,-64.150588 -31.402788,-64.151024 -31.402786))))
4622	Bajo Puyrredón	Córdoba	Capital	Córdoba Capital	((( (-64.151176 -31.401425,-64.151223 -31.401447,-64.151179 -31.401578,-64.151879 -31.401682,-64.152801 -31.401992,-64.152672 -31.402281,-64.152815 -31.402309,-64.152998 -



*[Handwritten signatures]*





Congreso de la Nación

13-PE-22  
OD 304  
661



					31.401994,-64.153441 -31.402045,-64.15336 - 31.402337,-64.153712 -31.402382,-64.153784 - 31.402059,-64.153015 -31.401978,-64.153281 - 31.401766,-64.153331 -31.401551,-64.153781 - 31.401528,-64.154148 -31.401546,-64.154427 - 31.401632,-64.154602 -31.401621,-64.154976 - 31.401589,-64.155135 -31.401639,-64.155222 - 31.401739,-64.155145 -31.401919,-64.155135 - 31.402095,-64.155384 -31.402118,-64.155559 - 31.40132,-64.15371 -31.400735,-64.153599 - 31.400593,-64.151413 -31.399916,-64.151563 - 31.399566,-64.151076 -31.399405,-64.151125 - 31.399314,-64.150596 -31.399166,-64.150425 - 31.399577,-64.149801 -31.399357,-64.149629 - 31.399793,-64.14946 -31.399725,-64.148824 - 31.399553,-64.148327 -31.399289,-64.14794 - 31.399352,-64.147882 -31.399484,-64.14774 - 31.399815,-64.147593 -31.399899,-64.147543 - 31.400059,-64.151176 -31.401425)))
4623	Cooperativa Renacimiento	Córdoba	Capital	Córdoba Capital	((((-64.116864 -31.41624,-64.116603 - 31.415938,-64.116374 -31.41607,-64.115838 - 31.41554,-64.115571 -31.415741,-64.115654 - 31.415857,-64.115122 -31.416218,-64.114767 - 31.416375,-64.114804 -31.416656,-64.115055 - 31.416646,-64.11555 -31.416589,-64.115591 - 31.416368,-64.115831 -31.416411,-64.116281 - 31.416473,-64.116593 -31.416439,-64.116846 - 31.416338,-64.116864 -31.41624)))
4624	Loma de La Cruz	Córdoba	Colón	La Calera	((((-64.336031 -31.329768,-64.336213 - 31.32932,-64.335867 -31.329241,-64.335797 - 31.328998,-64.335876 -31.328592,-64.335988 - 31.328057,-64.33601 -31.327729,-64.336116 - 31.327446,-64.336184 -31.327232,-64.336383 - 31.327257,-64.336491 -31.326802,-64.336624 - 31.32639,-64.33663 -31.325947,-64.336785 - 31.325629,-64.337025 -31.325399,-64.337265 - 31.325456,-64.337705 -31.325483,-64.337731 - 31.325422,-64.338142 -31.325336,-64.338583 - 31.325289,-64.338683 -31.325367,-64.338695 - 31.326181,-64.338647 -31.326638,-64.339049 - 31.326668,-64.33903 -31.32696,-64.338994 - 31.32715,-64.33844 -31.327919,-64.338113 - 31.327876,-64.337916 -31.328173,-64.337301 - 31.329253,-64.336997 -31.329976,-64.336031 - 31.329768)))
4625	Felipe Varela	Córdoba	Capital	Córdoba Capital	((((-64.215367 -31.486502,-64.215316 - 31.486466,-64.21156 -31.486548,-64.211605 - 31.487229,-64.212081 -31.487836,-64.211134 - 31.488272,-64.21227 -31.489447,-64.213002 - 31.488998,-64.213405 -31.489502,-64.215186 - 31.489444,-64.215397 -31.488899,-64.215417 - 31.487585,-64.215367 -31.486502)))
4626	Asentamiento de Dos Hermanas	Misiones	General Manuel Belgrano	Bernardo De Irigoyen	((((-53.75126 -26.294536,-53.751214 - 26.294052,-53.752231 -26.293869,-53.752681 - 26.293742,-53.753361 -26.293664,-53.754186 - 26.293582,-53.75442 -26.294096,-53.755314 - 26.293921,-53.755191 -26.293406,-53.756126 - 26.293153,-53.758048 -26.292891,-53.759615 - 26.292582,-53.760334 -26.292464,-53.760005 - 26.290948,-53.760509 -26.290525,-53.760483 - 26.290273,-53.760306 -26.290014,-53.759891 -



*[Handwritten signatures and initials]*



Congreso de la Nación

13-PE-22  
OD 304  
662

					26.289487,-53.759565 -26.289418,-53.759266 - 26.288562,-53.759392 -26.287769,-53.758302 - 26.288219,-53.757641 -26.288838,-53.756789 - 26.289093,-53.756233 -26.28943,-53.756335 - 26.289826,-53.755781 -26.290046,-53.755186 - 26.290079,-53.755202 -26.290004,-53.755235 - 26.289831,-53.755115 -26.289557,-53.754636 - 26.289908,-53.754159 -26.291177,-53.753165 - 26.291031,-53.753082 -26.291085,-53.753099 - 26.292011,-53.752646 -26.292239,-53.750677 - 26.292404,-53.749907 -26.292976,-53.749775 - 26.293387,-53.749856 -26.293595,-53.749895 - 26.293607,-53.750083 -26.293816,-53.750282 - 26.293889,-53.750369 -26.294268,-53.750385 - 26.294392,-53.750877 -26.29449,-53.750905 - 26.294504,-53.75126 -26.294536)))
4627	Itati	Misiones	General Manuel Belgrano	Bernardo De Irigoyen	(((-53.644014 -26.262045,-53.64392 - 26.262159,-53.643893 -26.262309,-53.644011 - 26.262488,-53.645071 -26.263396,-53.646269 - 26.263274,-53.646849 -26.262801,-53.646555 - 26.262596,-53.646226 -26.26247,-53.645592 - 26.262416,-53.645106 -26.262299,-53.644014 - 26.262045)))
4628	Campañas de Américo	Misiones	General Manuel Belgrano	Bernardo De Irigoyen	(((-53.713508 -26.278305,-53.713381 - 26.277977,-53.71287 -26.277734,-53.712577 - 26.278012,-53.711648 -26.277176,-53.710708 - 26.277403,-53.710377 -26.277577,-53.709714 - 26.27771,-53.709282 -26.277565,-53.708369 - 26.277542,-53.708541 -26.279008,-53.706695 - 26.279236,-53.705532 -26.279088,-53.702704 - 26.277484,-53.70244 -26.277812,-53.705331 - 26.279819,-53.705665 -26.28013,-53.707251 - 26.280294,-53.709421 -26.280131,-53.709042 - 26.279595,-53.708996 -26.279438,-53.710923 - 26.279231,-53.710989 -26.278806,-53.711748 - 26.278715,-53.711899 -26.279302,-53.713508 - 26.278305)))
4629	Tránsito Pesado	Misiones	General Manuel Belgrano	Bernardo De Irigoyen	(((-53.643487 -26.261759,-53.64351 - 26.261494,-53.643488 -26.261322,-53.643372 - 26.261062,-53.643327 -26.26074,-53.643211 - 26.260704,-53.643213 -26.260555,-53.643244 - 26.259988,-53.643507 -26.259484,-53.643805 - 26.259241,-53.643951 -26.259121,-53.643846 - 26.258996,-53.643831 -26.259012,-53.643631 - 26.258999,-53.643586 -26.258777,-53.643015 - 26.258381,-53.642757 -26.258728,-53.642479 - 26.259059,-53.642189 -26.259744,-53.642269 - 26.260264,-53.642377 -26.260457,-53.642338 - 26.260805,-53.642661 -26.261291,-53.642777 - 26.261783,-53.642929 -26.261883,-53.643177 - 26.262188,-53.643477 -26.262164,-53.643483 - 26.262165,-53.643591 -26.262199,-53.643631 - 26.262243,-53.643493 -26.261975,-53.643487 - 26.261759)))
4630	Barda Roja	Neuquén	Confluencia	Neuquén	(((-68.187048 -38.921886,-68.18759 - 38.919978,-68.186379 -38.919746,-68.185373 - 38.920031,-68.185198 -38.919349,-68.184951 - 38.918463,-68.180813 -38.917581,-68.180352 - 38.91745,-68.179874 -38.917686,-68.179479 - 38.917679,-68.179307 -38.917588,-68.179058 - 38.917199,-68.17844 -38.919442,-68.187048 -



*[Firmas manuscritas]*



Congreso de la Nación

13-PE-22  
OD 304  
663



					38.921886)),((-68.205573 -38.926488,-68.205546 -38.927355,-68.20475 -38.927162,-68.202978 -38.928611,-68.198504 -38.928229,-68.194248 -38.926141,-68.193248 -38.925607,-68.193907 -38.924274,-68.19522 -38.924262,-68.19666 -38.924691,-68.19687 -38.924141,-68.199293 -38.924357,-68.199305 -38.923749,-68.20694 -38.924287,-68.207829 -38.924371,-68.208102 -38.92442,-68.205573 -38.926488)))
4631	Las 40 Hectáreas	Río Negro	General Roca	Barda Del Medio	((((-68.166633 -38.728529,-68.166225 -38.728713,-68.16657 -38.729135,-68.166751 -38.729496,-68.166747 -38.730096,-68.166565 -38.730515,-68.166198 -38.730344,-68.166195 -38.729915,-68.165929 -38.729749,-68.165821 -38.730221,-68.163534 -38.733241,-68.161602 -38.73388,-68.161247 -38.734112,-68.160831 -38.734138,-68.160279 -38.734336,-68.159723 -38.734338,-68.158895 -38.734362,-68.1586 -38.734086,-68.157716 -38.733994,-68.157565 -38.732306,-68.157278 -38.729176,-68.158257 -38.727985,-68.161975 -38.7279,-68.161989 -38.727963,-68.163877 -38.727857,-68.164901 -38.727987,-68.165514 -38.728147,-68.166031 -38.728318,-68.165955 -38.728434,-68.16633 -38.728529)))
4632	La Esperanza	Río Negro	General Roca	Mainqué	((((-67.312363 -39.063549,-67.311258 -39.063682,-67.311612 -39.06529,-67.312782 -39.065098,-67.312469 -39.063581,-67.312363 -39.063549)))
4633	El Cepar	Río Negro	General Roca	Barda Del Medio	((((-68.167669 -38.72498,-68.167905 -38.726362,-68.168131 -38.726371,-68.168517 -38.726662,-68.166867 -38.728664,-68.165955 -38.728434,-68.166031 -38.728318,-68.165514 -38.728147,-68.164901 -38.727987,-68.163877 -38.727857,-68.161989 -38.727963,-68.161889 -38.727503,-68.160071 -38.727789,-68.159968 -38.727559,-68.162038 -38.727048,-68.162365 -38.72691,-68.162646 -38.72667,-68.166148 -38.725413,-68.167669 -38.72498),(-68.165611 -38.726597,-68.165616 -38.727514,-68.164832 -38.727484,-68.164786 -38.726615,-68.165611 -38.726597)))
4634	Playón de Caballito	Ciudad Autónoma de Buenos Aires	Comuna 6	Caballito	((((-58.454101 -34.623427,-58.454249 -34.623154,-58.453838 -34.62298,-58.453882 -34.622815,-58.453956 -34.622713,-58.453355 -34.622485,-58.45322 -34.622714,-58.452126 -34.622292,-58.451945 -34.622574,-58.454101 -34.623427)),((-58.452898 -34.621924,-58.452844 -34.622042,-58.45283 -34.622134,-58.452829 -34.622266,-58.452043 -34.621969,-58.452222 -34.621666,-58.452898 -34.621924)))
4635	Sin Nombre	Ciudad Autónoma de Buenos Aires	Comuna 14	Palermo	((((-58.403135 -34.572849,-58.403091 -34.572818,-58.402293 -34.573519,-58.402339 -34.573571,-58.403135 -34.572849)))
4636	La Veredita	Ciudad	Comuna 8	Villa Soldati	((((-58.448173 -34.65822,-58.447961 -



*[Handwritten signatures]*



Congreso de la Nación

13-PE-22  
OD 304  
664



		Autónoma de Buenos Aires			34.658013,-58.448061 -34.657928,-58.448097 - 34.657969,-58.450513 -34.65607,-58.450617 - 34.65616,-58.450096 -34.656609,-58.450162 - 34.656673,-58.448173 -34.658222)))
4637	Padre Mugica (Ex Villa 31 y 31 Bis)	Ciudad Autónoma de Buenos Aires	Comuna 1	Retiro	(((-58.377755 -34.586939,-58.374914 - 34.588271,-58.373503 -34.589024,-58.37344 - 34.588936,-58.372953 -34.589198,-58.372799 - 34.589056,-58.372713 -34.588908,-58.37721 - 34.586417,-58.377256 -34.586285,-58.375585 - 34.584272,-58.377366 -34.583269,-58.379244 - 34.582206,-58.379606 -34.582606,-58.381522 - 34.581728,-58.383445 -34.580662,-58.383381 - 34.580574,-58.384871 -34.57978,-58.384863 - 34.579649,-58.384281 -34.579267,-58.383735 - 34.57916,-58.383593 -34.579156,-58.383418 - 34.57911,-58.383491 -34.579082,-58.385231 - 34.578814,-58.385287 -34.578866,-58.385713 - 34.578792,-58.385785 -34.579199,-58.385873 - 34.579273,-58.38609 -34.57932,-58.387391 - 34.578456,-58.38742 -34.578304,-58.386525 - 34.578202,-58.38655 -34.578096,-58.386858 - 34.578119,-58.386984 -34.578155,-58.387842 - 34.578212,-58.387863 -34.578239,-58.388305 - 34.578252,-58.388475 -34.578223,-58.388963 - 34.57826,-58.389418 -34.578373,-58.389942 - 34.578343,-58.390097 -34.578419,-58.390324 - 34.578766,-58.390023 -34.578892,-58.389748 - 34.578971,-58.38977 -34.579081,-58.389203 - 34.57936,-58.38916 -34.579298,-58.388854 - 34.579461,-58.388668 -34.579593,-58.388703 - 34.579624,-58.388624 -34.579664,-58.38857 - 34.579742,-58.38871 -34.579943,-58.388838 - 34.580188,-58.388978 -34.580246,-58.390348 - 34.579788,-58.390475 -34.579636,-58.390665 - 34.579574,-58.39081 -34.579654,-58.390919 - 34.579978,-58.390771 -34.580075,-58.39078 - 34.580162,-58.389867 -34.580567,-58.389786 - 34.580466,-58.389197 -34.580698,-58.388055 - 34.580977,-58.38703 -34.58148,-58.386402 - 34.581768,-58.386238 -34.581751,-58.385222 - 34.58239,-58.384209 -34.582974,-58.383493 - 34.583403,-58.382285 -34.584254,-58.381139 - 34.585013,-58.380823 -34.585259,-58.380086 - 34.585647,-58.377755 -34.586939)),((-58.37647 -34.582106,-58.376828 -34.582569,-58.378423 - 34.581646,-58.378352 -34.581508,-58.378089 - 34.58116,-58.37647 -34.582106)),((-58.37781 - 34.587708,-58.377648 -34.58748,-58.376859 - 34.587943,-58.377002 -34.588154,-58.37781 - 34.587708)))
4638	Lote 67	Formosa	Formosa	Formosa	(((-58.229631 -26.127541,-58.22369 - 26.125693,-58.223783 -26.125437,-58.22179 - 26.124751,-58.222606 -26.122478,-58.230591 - 26.125045,-58.229631 -26.127541)))
4639	UOCRA	Chubut	Sarmiento	Sarmiento	(((-69.049539 -45.574289,-69.046813 - 45.574289,-69.046794 -45.576306,-69.049507 - 45.576275,-69.049539 -45.574289)))
4640	Nueve de Octubre	Tierra del Fuego	Tolhuin	Tolhuin	(((-67.212122 -54.507249,-67.213186 - 54.508688,-67.211918 -54.510582,-67.210293 - 54.511416,-67.21019 -54.511086,-67.209726 - 54.51097,-67.208354 -54.510996,-67.206725 -



*[Handwritten signatures and initials]*



Congreso de la Nación

13-PE-22  
OD 304  
665

					54.510993,-67.204429 -54.508732,-67.203174 - 54.509168,-67.202336 -54.508325,-67.204718 - 54.507478,-67.206411 -54.506849,-67.20801 - 54.506296,-67.210518 -54.506561,-67.212122 - 54.507249)))
4641	Provincias Unidas	Tierra del Fuego	Tolhuin	Tolhuin	((( -67.215781 -54.496442,-67.212925 - 54.498189,-67.210123 -54.499248,-67.208984 - 54.497966,-67.204714 -54.499511,-67.204766 - 54.499935,-67.203995 -54.500167,-67.203384 - 54.499174,-67.204714 -54.497243,-67.203727 - 54.496645,-67.203556 -54.496296,-67.203946 - 54.495277,-67.203076 -54.49442,-67.202799 - 54.493225,-67.203267 -54.492214,-67.205702 - 54.491622,-67.207708 -54.49175,-67.208558 - 54.491605,-67.209287 -54.492267,-67.208508 - 54.4926,-67.210485 -54.494408,-67.211194 - 54.494112,-67.211825 -54.494718,-67.213202 - 54.494165,-67.214242 -54.495112,-67.215781 - 54.496442)))
4642	Las Varillas	La Rioja	Capital	La Rioja	((( -66.839561 -29.444897,-66.837345 - 29.448512,-66.837054 -29.448508,-66.837058 - 29.448276,-66.836495 -29.448301,-66.836604 - 29.445415,-66.837307 -29.445356,-66.837512 - 29.445312,-66.837562 -29.445246,-66.837575 - 29.445085,-66.839512 -29.444838,-66.839561 - 29.444897)))
4645	La Pradera	Buenos Aires	Merlo	Mariano Acosta	((( -58.803506 -34.693582,-58.802793 - 34.692859,-58.802114 -34.693309,-58.8015 - 34.692642,-58.802565 -34.691917,-58.803196 - 34.692568,-58.804077 -34.69196,-58.804771 - 34.692615,-58.803506 -34.693582)))
4646	Colonia Puente Cascallares	Buenos Aires	Merlo	Mariano Acosta	((( -58.818353 -34.686793,-58.81711 - 34.686301,-58.81764 -34.685502,-58.818275 - 34.685794,-58.819162 -34.685855,-58.820059 - 34.685801,-58.820229 -34.686541,-58.818353 - 34.686793)))
4647	Eva Perón	Buenos Aires	Merlo	Libertad	((( -58.659053 -34.711422,-58.658066 - 34.712184,-58.657116 -34.71131,-58.655043 - 34.712867,-58.654074 -34.711944,-58.658355 - 34.708773,-58.658675 -34.7097,-58.659053 - 34.711422)))
4648	Patotí	Misiones	Capital	Posadas	((( -55.904235 -27.36009,-55.904439 - 27.361794,-55.903964 -27.361861,-55.903912 - 27.361367,-55.903888 -27.361369,-55.903882 - 27.361303,-55.904036 -27.361288,-55.904024 - 27.361199,-55.903535 -27.361256,-55.903391 - 27.36019,-55.904235 -27.36009)))
4649	Nuevo Progreso	Misiones	San Ignacio	San Ignacio	((( -55.528276 -27.251167,-55.524512 - 27.254418,-55.523717 -27.252995,-55.522473 - 27.249636,-55.524523 -27.247829,-55.528276 - 27.251167)))
4650	San Francisco	Santiago del Estero	Pellegrini	Nueva Esperanza	((( -64.241613 -26.211585,-64.24027 -26.2122,- 64.240044 -26.21164,-64.238855 -26.210981,-



Handwritten signatures and initials.



Congreso de la Nación

13-PE-22  
OD 304  
666



					64.238387 -26.212297,-64.238098 -26.212155,- 64.236706 -26.21145,-64.236433 -26.211348,- 64.236527 -26.210726,-64.235159 -26.209836,- 64.235653 -26.208681,-64.236501 -26.207507,- 64.236844 -26.206867,-64.237932 -26.207016,- 64.238023 -26.207471,-64.240084 -26.207338,- 64.239753 -26.206372,-64.240044 -26.206295,- 64.240245 -26.206771,-64.240415 -26.207345,- 64.240798 -26.209023,-64.241162 -26.210285,- 64.241613 -26.211585)))
4651	Las Flores Ampliación	Santiago del Estero	Capital	Santiago Del Estero	(((64.213354 -27.825952,-64.213515 - 27.826061,-64.213331 -27.826367,-64.213527 - 27.826491,-64.213327 -27.826771,-64.213185 - 27.826695,-64.213043 -27.826835,-64.212673 - 27.826631,-64.21285 -27.826401,-64.212654 - 27.826309,-64.212174 -27.826972,-64.211858 - 27.826787,-64.211349 -27.82748,-64.211603 - 27.827653,-64.211388 -27.827907,-64.210981 - 27.827667,-64.210938 -27.827807,-64.210192 - 27.827451,-64.210216 -27.827221,-64.209917 - 27.827078,-64.209917 -27.827032,-64.210313 - 27.827006,-64.210709 -27.826909,-64.213155 - 27.826011,-64.213354 -27.825952)))
4652	Las Talas	San Juan	Caucete	Las Talas	(((68.267426 -31.607218,-68.267172 - 31.606982,-68.267935 -31.606209,-68.267614 - 31.605898,-68.270269 -31.602461,-68.271568 - 31.600147,-68.271395 -31.600085,-68.272487 - 31.598009,-68.27231 -31.597111,-68.27262 - 31.597075,-68.272621 -31.596956,-68.272739 - 31.596951,-68.272922 -31.596403,-68.273053 - 31.595654,-68.273339 -31.595068,-68.273602 - 31.594725,-68.273743 -31.594805,-68.273942 - 31.594478,-68.273991 -31.59452,-68.274475 - 31.594006,-68.27468 -31.594218,-68.274964 - 31.595644,-68.274325 -31.595691,-68.274324 - 31.596879,-68.274081 -31.596924,-68.273692 - 31.598213,-68.273257 -31.599174,-68.271833 - 31.601814,-68.27065 -31.603658,-68.270378 - 31.603517,-68.268719 -31.606033,-68.267426 - 31.607218)))
4653	Control Forestal	San Juan	Caucete	Pie De Palo	(((68.194691 -31.694679,-68.187666 - 31.694438,-68.185961 -31.694588,-68.185941 - 31.695154,-68.19288 -31.695461,-68.192711 - 31.69632,-68.193412 -31.696385,-68.193731 - 31.695458,-68.194211 -31.695552,-68.19403 - 31.695911,-68.194562 -31.696078,-68.194886 - 31.695551,-68.197552 -31.696294,-68.197897 - 31.695631,-68.196756 -31.69523,-68.194691 - 31.694679)))
4654	Calle 21	San Juan	25 de Mayo	Villa Santa Rosa	(((68.28865 -31.708648,-68.288534 - 31.708671,-68.287596 -31.704897,-68.287773 - 31.704857,-68.28782 -31.705037,-68.288093 - 31.704975,-68.288471 -31.706609,-68.2882 - 31.706664,-68.28865 -31.708648)))
4655	Villa Palacios	San Juan	Caucete	Caucete	(((68.300635 -31.699353,-68.299698 - 31.695794,-68.299032 -31.695903,-68.299981 - 31.699479,-68.300635 -31.699353)))



*[Handwritten signatures and initials]*



Congreso de la Nación

13-PE-22  
OD 304  
667



4656	Loteo del Valle	San Juan	Caucete	Caucete	(((-68.285833 -31.660818,-68.285971 - 31.661485,-68.283154 -31.661947,-68.283044 - 31.661338,-68.285833 -31.660818)))
4657	Loteo Tres de Diciembre	San Juan	Caucete	Caucete	(((-68.299875 -31.694391,-68.29875 - 31.694593,-68.298962 -31.695563,-68.30012 - 31.69535,-68.299875 -31.694391)))
4658	El Norte	San Juan	Ullum	Ullum	(((-68.733779 -31.443492,-68.732688 - 31.444748,-68.733654 -31.445533,-68.734829 - 31.444298,-68.733779 -31.443492)))
4659	Villa Pons	San Juan	Pocito	Carpintería	(((-68.552697 -31.755797,-68.552377 - 31.756443,-68.551983 -31.757081,-68.551266 - 31.759727,-68.550894 -31.760783,-68.550459 - 31.760746,-68.551027 -31.759623,-68.551106 - 31.759193,-68.550862 -31.759097,-68.550986 - 31.758578,-68.551226 -31.758529,-68.551447 - 31.757868,-68.551361 -31.757658,-68.55144 - 31.757081,-68.551072 -31.757073,-68.550828 - 31.757009,-68.550971 -31.7565,-68.551194 - 31.756033,-68.551442 -31.755746,-68.55156 - 31.755547,-68.551712 -31.755592,-68.55218 - 31.755475,-68.552384 -31.754928,-68.552022 - 31.754775,-68.553189 -31.75283,-68.554165 - 31.752837,-68.552697 -31.755797)))
4660	Villa La Florida	San Juan	Pocito	Carpintería	(((-68.559517 -31.832206,-68.559522 - 31.832296,-68.550023 -31.832606,-68.549831 - 31.832503,-68.548679 -31.832494,-68.548637 - 31.832662,-68.545219 -31.832782,-68.545156 - 31.83268,-68.544893 -31.832626,-68.544587 - 31.832582,-68.544625 -31.831112,-68.544766 - 31.831134,-68.544769 -31.832461,-68.545853 - 31.832381,-68.545881 -31.832494,-68.546044 - 31.832493,-68.546077 -31.83241,-68.546889 - 31.832395,-68.546972 -31.832341,-68.547106 - 31.832353,-68.547108 -31.832387,-68.549845 - 31.832329,-68.549974 -31.832491,-68.559517 - 31.832206)))
4661	Sin nombre	San Juan	Pocito	La Rinconada	(((-68.585738 -31.715181,-68.586072 - 31.715241,-68.589063 -31.708607,-68.590086 - 31.706165,-68.590322 -31.705013,-68.590324 - 31.704168,-68.590185 -31.7038,-68.590307 - 31.702447,-68.590219 -31.702447,-68.59 - 31.705524,-68.585738 -31.715181)))
4662	Sin nombre	San Juan	Pocito	La Rinconada	(((-68.587003 -31.714039,-68.58685 - 31.713995,-68.586103 -31.715302,-68.585914 - 31.71524,-68.584666 -31.718223,-68.583686 - 31.71803,-68.582998 -31.719638,-68.582413 - 31.719717,-68.581511 -31.722675,-68.58248 - 31.722603,-68.583131 -31.721626,-68.583767 - 31.721906,-68.586805 -31.715512,-68.587142 - 31.714665,-68.586791 -31.714558,-68.587003 - 31.714039)))
4663	Junin	Jujuy	Ledesma	Caimancito	(((-64.590766 -23.744649,-64.590372 - 23.744988,-64.590243 -23.745006,-64.590151 - 23.744944,-64.586919 -23.741994,-64.586838 - 23.741855,-64.586809 -23.741707,-64.586827 -



*[Handwritten signatures and initials]*



Congreso de la Nación

13-PE-22  
OD 304  
668



					23.74155,-64.586893 -23.741465,-64.587011 - 23.741439,-64.587145 -23.741306,-64.584109 - 23.738587,-64.583769 -23.738446,-64.583019 - 23.737803,-64.583363 -23.737482,-64.583537 - 23.737659,-64.583537 -23.738001,-64.583935 - 23.73832,-64.584191 -23.73812,-64.587442 - 23.741147,-64.587204 -23.741384,-64.590766 - 23.744649)))
4664	Primero de Agosto	Jujuy	Ledesma	Calilegua	(((-64.760747 -23.767483,-64.763831 - 23.767648,-64.763922 -23.76699,-64.754891 - 23.765698,-64.754707 -23.766651,-64.760747 - 23.767483)))
4665	Esperanza	Jujuy	El Carmen	Pampa Blanca	(((-65.073034 -24.537149,-65.071628 - 24.534946,-65.070452 -24.535578,-65.071853 - 24.537778,-65.073034 -24.537149)))
4666	Primero de Agosto	Jujuy	El Carmen	Pampa Blanca	(((-65.075496 -24.535823,-65.075207 - 24.535341,-65.07474 -24.535597,-65.074384 - 24.535021,-65.073579 -24.535453,-65.073826 - 24.535838,-65.07306 -24.536255,-65.072801 - 24.535866,-65.072426 -24.536064,-65.073086 - 24.537103,-65.075496 -24.535823)))
4667	Chacarita	Jujuy	Ledesma	Yuto	(((-64.476531 -23.646815,-64.47831 - 23.645625,-64.477036 -23.643861,-64.475204 - 23.645047,-64.476531 -23.646815)))
4668	Papa Francisco	Jujuy	Ledesma	Bananal	(((-64.504289 -23.565352,-64.504121 - 23.564987,-64.502516 -23.563236,-64.501368 - 23.564643,-64.502441 -23.565539,-64.502708 - 23.565859,-64.503243 -23.565342,-64.503919 - 23.565451,-64.504289 -23.565352)))
4669	28 Hectáreas	Jujuy	Ledesma	Calilegua	(((-64.780464 -23.792056,-64.78031 - 23.791803,-64.779686 -23.791117,-64.779502 - 23.790907,-64.779244 -23.790633,-64.778848 - 23.790307,-64.778401 -23.789964,-64.777688 - 23.789515,-64.776987 -23.789114,-64.777502 - 23.790439,-64.776537 -23.790753,-64.77752 - 23.793147,-64.778968 -23.792643,-64.780464 - 23.792056)))
4670	Sagrado Corazón	Jujuy	Ledesma	Chalicán	(((-64.804426 -24.071333,-64.805252 - 24.071339,-64.805279 -24.069586,-64.803177 - 24.069236,-64.803874 -24.070373,-64.802258 - 24.070346,-64.802147 -24.070848,-64.804363 - 24.070862,-64.804426 -24.071333)))
4671	Veinte de Junio	Jujuy	Ledesma	Fraile Pintado	(((-64.79619 -23.937449,-64.796687 - 23.935701,-64.796605 -23.93406,-64.795057 - 23.933918,-64.794699 -23.93374,-64.794518 - 23.93542,-64.794219 -23.937202,-64.794667 - 23.937342,-64.79619 -23.937449)))
4672	Antártida Argentina	Jujuy	El Carmen	Perico	(((-65.121834 -24.373168,-65.120944 - 24.374107,-65.120469 -24.373734,-65.120623 - 24.373559,-65.120121 -24.373163,-65.120653 - 24.372598,-65.121834 -24.373168)))



*[Handwritten signatures and initials]*





Congreso de la Nación

13-PE-22  
OD 304  
669



4673	Cuatro de diciembre	Jujuy	San Pedro	San Pedro De Jujuy	(((64.857989 -24.230142,-64.857366 - 24.227235,-64.856354 -24.227687,-64.856875 - 24.2303,-64.857989 -24.230142)))
4674	Néstor Kirchner	Jujuy	San Pedro	San Pedro De Jujuy	(((64.858218 -24.231119,-64.858001 - 24.230147,-64.850558 -24.231252,-64.851098 - 24.233328,-64.856542 -24.232434,-64.85634 - 24.231387,-64.858218 -24.231119)))
4675	La Esperanza	Jujuy	Cochinoca	Abra Pampa	(((65.69193 -22.715042,-65.691938 - 22.715181,-65.691822 -22.715185,-65.691925 - 22.716059,-65.692032 -22.716055,-65.69205 - 22.716256,-65.691 -22.716363,-65.690802 - 22.715118,-65.69193 -22.715042)))
4676	Puerto Esquina	Entre Ríos	Victoria	Rincón de Nogoyá	(((59.94381 -32.802405,-59.943674 - 32.802219,-59.943507 -32.802284,-59.943651 - 32.802472,-59.94381 -32.802405)),((-59.944044 -32.801674,-59.943642 -32.801848,-59.943844 - 32.802147,-59.944252 -32.801971,-59.944044 - 32.801674)),((-59.938345 -32.805206,-59.937758 -32.804436,-59.935705 -32.805912,-59.935669 - 32.806098,-59.936189 -32.806087,-59.938345 - 32.805206)),((-59.945232 -32.800349,-59.944136 -32.801165,-59.944458 -32.801682,-59.944688 - 32.801582,-59.94498 -32.802063,-59.944741 - 32.802175,-59.94478 -32.80225,-59.944465 - 32.802384,-59.944683 -32.802703,-59.946655 - 32.801868,-59.94586 -32.800949,-59.94605 - 32.800867,-59.945786 -32.800476,-59.945516 - 32.800586,-59.945232 -32.800349)))
4677	Don Jorge	Entre Ríos	Concordia	Concordia	(((58.036399 -31.358353,-58.036055 - 31.358416,-58.036252 -31.359251,-58.03658 - 31.35919,-58.036399 -31.358353)))
4678	El Espinillo	Entre Ríos	Victoria	El Espinillo	(((60.652932 -32.918758,-60.65421 - 32.918057,-60.654084 -32.917311,-60.655275 - 32.915278,-60.653635 -32.914752,-60.65339 - 32.915256,-60.65172 -32.914903,-60.651603 - 32.915412,-60.648718 -32.914787,-60.648629 - 32.915864,-60.652598 -32.916821,-60.652183 - 32.918001,-60.650852 -32.917789,-60.650741 - 32.918374,-60.652932 -32.918758)))
4679	La Blanca	Entre Ríos	Concordia	Concordia	(((58.00319 -31.350289,-58.002443 -31.35039,- 58.002372 -31.350018,-58.001651 -31.350108,- 58.001845 -31.351227,-58.001748 -31.351298,- 58.001289 -31.351443,-58.00137 -31.35178,- 58.002954 -31.35139,-58.002914 -31.350938,- 58.003267 -31.350894,-58.00319 -31.350289)))
4680	Las Tablitas	Entre Ríos	Concordia	Concordia	(((58.075758 -31.431945,-58.074124 - 31.433422,-58.072193 -31.431943,-58.071312 - 31.431172,-58.072145 -31.430451,-58.073042 - 31.431202,-58.073962 -31.430406,-58.075758 - 31.431945)))
4681	Tavella Sur	Entre Ríos	Concordia	Concordia	(((58.013035 -31.358621,-58.012717 - 31.358676,-58.012603 -31.359539,-58.012891 - 31.359518,-58.012873 -31.359342,-58.012775 -



Handwritten signatures and initials.




Congreso de la Nación

13-PE-22  
OD 304  
670



					31.35934,-58.012918 -31.358824,-58.013004 - 31.358824,-58.013035 -31.358621))))
4682	Villa Adela	Entre Ríos	Concordia	Concordia	((((-58.070194 -31.405627,-58.06993 - 31.405409,-58.069967 -31.405377,-58.069337 - 31.404879,-58.069259 -31.404942,-58.069081 - 31.404791,-58.069312 -31.404579,-58.070455 - 31.405467,-58.07103 -31.404941,-58.07018 - 31.404285,-58.070225 -31.404242,-58.069557 - 31.403661,-58.068887 -31.40424,-58.067506 - 31.403146,-58.067493 -31.403095,-58.067003 - 31.402769,-58.066883 -31.402889,-58.067174 - 31.40306,-58.066688 -31.403532,-58.067798 - 31.404254,-58.067768 -31.404481,-58.068012 - 31.404701,-58.067925 -31.404798,-58.068324 - 31.405134,-58.068221 -31.405231,-58.068208 - 31.405368,-58.068408 -31.405521,-58.068611 - 31.405802,-58.068492 -31.405935,-58.0692 - 31.406513,-58.069385 -31.406391,-58.070194 - 31.405627))))
4683	Parcela 26	Chubut	Cushamen	Lago Puelo	((((-71.540972 -42.041766,-71.538905 - 42.042024,-71.536903 -42.041729,-71.53597 - 42.042685,-71.533356 -42.042469,-71.53071 - 42.04245,-71.527562 -42.042006,-71.524526 - 42.041529,-71.523764 -42.04215,-71.52408 - 42.042585,-71.525372 -42.042986,-71.528538 - 42.043039,-71.528655 -42.043669,-71.530585 - 42.043824,-71.53042 -42.046016,-71.530506 - 42.046367,-71.531894 -42.047054,-71.532815 - 42.046651,-71.534666 -42.046756,-71.536721 - 42.047477,-71.537515 -42.048145,-71.53891 - 42.048597,-71.540386 -42.044605,-71.540972 - 42.041766))))
4684	Eco Aldea	Chubut	Cushamen	Lago Puelo	((((-71.54726 -42.036578,-71.54779 -42.036783,- 71.548817 -42.037215,-71.548662 -42.038244,- 71.548966 -42.038486,-71.5487 -42.039221,- 71.547103 -42.039031,-71.547116 -42.039962,- 71.546456 -42.040155,-71.545764 -42.040013,- 71.546005 -42.038859,-71.545772 -42.03865,- 71.546233 -42.038344,-71.546271 -42.038093,- 71.546242 -42.03784,-71.546223 -42.037542,- 71.546265 -42.037299,-71.546331 -42.037186,- 71.546385 -42.036916,-71.546395 -42.036549,- 71.54726 -42.036578))))
4685	Monte Flores	Santa Fe	Rosario	Rosario	((((-60.721998 -32.957902,-60.722055 -32.9571,- 60.722426 -32.957114,-60.722381 -32.957909,- 60.721998 -32.957902))))
4686	El Gráfico	Santa Fe	Rosario	Rosario	((((-60.749628 -32.934715,-60.749359 - 32.934704,-60.749335 -32.934924,-60.749235 - 32.934925,-60.749208 -32.936082,-60.749319 - 32.93609,-60.749355 -32.935051,-60.749503 - 32.935055,-60.749518 -32.934843,-60.749615 - 32.934844,-60.749628 -32.934715))))
4687	La Ranita II	Santa Fe	Rosario	Villa Gobernador Gálvez	((((-60.64533 -33.027149,-60.643994 - 33.027092,-60.643958 -33.027703,-60.645312 - 33.027743,-60.64533 -33.027149))))



*[Handwritten signatures and initials]*



Congreso de la Nación

13-PE-22  
OD 304  
671



4688	La Costa	Santa Fe	Rosario	Fighiera	(((60.451651 -33.168292,-60.451238 - 33.168035,-60.45034 -33.168348,-60.449779 - 33.168657,-60.449181 -33.169087,-60.448851 - 33.169422,-60.448605 -33.16955,-60.44883 - 33.169743,-60.450227 -33.168708,-60.450717 - 33.168539,-60.451651 -33.168292)))
4689	Cacique Francisco Moreno	Santa Fe	Rosario	Granadero Baigorria	(((60.728173 -32.845314,-60.724451 - 32.845218,-60.724443 -32.845674,-60.728171 - 32.845851,-60.728173 -32.845314)))
4690	Zona Rural	Santa Fe	Rosario	Granadero Baigorria	(((60.727322 -32.843314,-60.724592 - 32.843229,-60.724618 -32.842449,-60.72735 - 32.842573,-60.727322 -32.843314)))
4691	El Humito	Santa Fe	Rosario	Rosario	(((60.732372 -32.97167,-60.732349 - 32.972488,-60.732281 -32.972813,-60.731679 - 32.97281,-60.731706 -32.971655,-60.732372 - 32.97167)))
4692	Tío Rolo	Santa Fe	Rosario	Rosario	(((60.684527 -33.021123,-60.684592 - 33.020137,-60.684418 -33.020139,-60.684441 - 33.019818,-60.684357 -33.018695,-60.684532 - 33.018682,-60.684546 -33.018761,-60.685097 - 33.018761,-60.685089 -33.01889,-60.685976 - 33.01891,-60.685879 -33.021151,-60.684527 - 33.021123)))
4693	Bajada Celulosa	Santa Fe	San Lorenzo	Capitán Bermúdez	(((60.702023 -32.822701,-60.702133 - 32.822733,-60.702135 -32.822821,-60.70209 - 32.822994,-60.701993 -32.82313,-60.701993 - 32.823281,-60.702082 -32.823366,-60.702066 - 32.823472,-60.701929 -32.823488,-60.701848 - 32.823549,-60.701768 -32.823639,-60.701698 - 32.823756,-60.701644 -32.823849,-60.701618 - 32.823973,-60.701644 -32.824024,-60.701588 - 32.824162,-60.701556 -32.824261,-60.701497 - 32.824326,-60.70114 -32.824083,-60.701253 - 32.823955,-60.701333 -32.823995,-60.701403 - 32.823903,-60.701454 -32.823772,-60.701569 - 32.823603,-60.701704 -32.823463,-60.701779 - 32.823425,-60.701784 -32.823272,-60.701797 - 32.823143,-60.701856 -32.822999,-60.701929 - 32.822855,-60.702023 -32.822701)))
4694	Santa Rosa	Misiones	Iguazú	Puerto Iguazú	(((54.593181 -25.615992,-54.592469 - 25.617769,-54.591434 -25.617411,-54.591076 - 25.618196,-54.589957 -25.617883,-54.589568 - 25.618649,-54.589217 -25.619506,-54.588832 - 25.620279,-54.587253 -25.619688,-54.587596 - 25.618914,-54.587667 -25.618231,-54.588677 - 25.618164,-54.58868 -25.617731,-54.588541 - 25.617497,-54.589055 -25.617066,-54.590198 - 25.617083,-54.591714 -25.616285,-54.591446 - 25.615833,-54.592036 -25.615315,-54.592156 - 25.615334,-54.592958 -25.615698,-54.593181 - 25.615992)))
4695	Kilómetro 51	Misiones	Guarani	San Vicente	(((54.538402 -27.015354,-54.538581 - 27.014951,-54.538433 -27.014665,-54.537768 - 27.014365,-54.537185 -27.014299,-54.536796 -



*Handwritten signatures and initials*



Congreso de la Nación

13-PE-22  
OD 304  
672

					27.014435,-54.536644 -27.014628,-54.538402 -27.015354)))
4696	Barrio Unido	Misiones	Iguazú	Puerto Iguazú	((( -54.569034 -25.648906,-54.565327 -25.645907,-54.563654 -25.649642,-54.56769 -25.651493,-54.569034 -25.648906)))
4697	Frente al 98	Entre Ríos	Paraná	Paraná	((( -60.476194 -31.768717,-60.476276 -31.769183,-60.475281 -31.768939,-60.474907 -31.76881,-60.474401 -31.768633,-60.473694 -31.768257,-60.472945 -31.76771,-60.473555 -31.767444,-60.473727 -31.768009,-60.473836 -31.768023,-60.474554 -31.768372,-60.475022 -31.768599,-60.475664 -31.768784,-60.476194 -31.768717)))
4698	Martin Fierro	Entre Ríos	Diamante	Diamante	((( -60.649069 -32.077106,-60.649089 -32.077422,-60.648414 -32.077604,-60.648426 -32.077762,-60.646781 -32.07807,-60.646595 -32.077265,-60.647486 -32.077131,-60.648347 -32.076831,-60.648409 -32.07652,-60.64864 -32.076491,-60.648712 -32.076714,-60.649069 -32.077106)))
4699	San Cayetano (Zona Ferrocarril) (Centro)	Entre Ríos	Paraná	Crespo	((( -60.324743 -32.041051,-60.32461 -32.041464,-60.322312 -32.040775,-60.322495 -32.040358,-60.324743 -32.041051)))
4700	San Cayetano (Zona Florentina) (Oeste)	Entre Ríos	Paraná	Crespo	((( -60.336897 -32.040466,-60.336922 -32.040408,-60.336168 -32.039881,-60.335154 -32.040308,-60.33523 -32.040687,-60.336756 -32.04053,-60.336897 -32.040466)))
4701	Sin nombre	Entre Ríos	La Paz	La Paz	((( -59.630293 -30.748721,-59.631955 -30.748445,-59.632117 -30.749284,-59.631875 -30.74933,-59.632068 -30.750104,-59.630378 -30.750376,-59.630234 -30.749736,-59.628648 -30.749934,-59.628536 -30.749955,-59.628488 -30.749685,-59.628446 -30.749449,-59.628988 -30.749343,-59.629048 -30.749639,-59.630008 -30.749482,-59.629955 -30.74915,-59.630373 -30.749044,-59.630293 -30.748721)))
4702	El Huesito	Entre Ríos	Paraná	Paraná	((( -60.542527 -31.731756,-60.54303 -31.73118,-60.543488 -31.730689,-60.543905 -31.730318,-60.543931 -31.730115,-60.544408 -31.729477,-60.544722 -31.729653,-60.542723 -31.731861,-60.542551 -31.732194,-60.542429 -31.732417,-60.542281 -31.732654,-60.54211 -31.732906,-60.542023 -31.73304,-60.541839 -31.733243,-60.541615 -31.73314,-60.541457 -31.733091,-60.541366 -31.73306,-60.542527 -31.731756)))
4703	La Laguna	Entre Ríos	La Paz	La Paz	((( -59.638956 -30.747632,-59.639625 -30.747545,-59.639531 -30.747012,-59.638729 -30.747115,-59.638603 -30.746471,-59.638755 -30.746447,-59.63871 -30.746235,-59.638099 -30.74633,-59.638374 -30.747511,-59.638911 -30.747442,-59.638956 -30.747632)),(-59.639679



Handwritten signatures and initials.



Congreso de la Nación

13-PE-22  
OD 304  
673



					-30.747845,-59.63951 -30.747874,-59.639519 - 30.747971,-59.638398 -30.748173,-59.638503 - 30.748642,-59.63931 -30.74852,-59.639491 - 30.74917,-59.639195 -30.749229,-59.639241 - 30.749416,-59.638696 -30.749518,-59.638839 - 30.750082,-59.637768 -30.750251,-59.638064 - 30.751355,-59.638366 -30.751304,-59.638209 - 30.750694,-59.638621 -30.750624,-59.638702 - 30.750924,-59.64052 -30.750623,-59.640204 - 30.749043,-59.639792 -30.749114,-59.639692 - 30.748723,-59.639679 -30.748669,-59.639715 - 30.748669,-59.639777 -30.748657,-59.639898 - 30.748634,-59.639803 -30.748215,-59.639985 - 30.748178,-59.639939 -30.747957,-59.639706 - 30.747999,-59.639679 -30.747845)))
4704	Siete Viviendas	Entre Ríos	La Paz	La Paz	(((-59.62802 -30.749981,-59.628077 - 30.750266,-59.626949 -30.750446,-59.626689 - 30.749176,-59.627927 -30.749002,-59.628132 - 30.749963,-59.62802 -30.749981)))
4705	J. J. Urquiza	Entre Ríos	Paraná	Paraná	((((-60.481691 -31.774428,-60.481599 - 31.774216,-60.481384 -31.77426,-60.481291 - 31.774348,-60.481105 -31.774303,-60.480651 - 31.77426,-60.480868 -31.775191,-60.481075 - 31.776011,-60.481436 -31.775992,-60.481427 - 31.775907,-60.482117 -31.775802,-60.482051 - 31.775328,-60.482516 -31.77525,-60.482353 - 31.7743,-60.48187 -31.774394,-60.481701 - 31.774423,-60.481691 -31.774428)))
4706	Parque Industrial	Entre Ríos	Paraná	Paraná	((((-60.448995 -31.773647,-60.448948 - 31.773459,-60.449768 -31.773307,-60.449527 - 31.772472,-60.453424 -31.771803,-60.453641 - 31.772871,-60.448995 -31.773647)),((-60.444052 -31.77231,-60.443038 -31.772495,-60.442916 - 31.771953,-60.442682 -31.772004,-60.442551 - 31.771897,-60.442066 -31.771897,-60.442013 - 31.771717,-60.442216 -31.771671,-60.442152 - 31.771403,-60.441794 -31.771488,-60.44174 - 31.771311,-60.44228 -31.771184,-60.442243 - 31.771046,-60.442192 -31.770844,-60.441695 - 31.770971,-60.441638 -31.770815,-60.442167 - 31.77068,-60.442295 -31.770731,-60.442359 - 31.770966,-60.442831 -31.770868,-60.442869 - 31.77108,-60.442984 -31.771669,-60.443048 - 31.771655,-60.4431 -31.771887,-60.443963 - 31.771754,-60.444052 -31.77231)))
4707	Las Vías	Buenos Aires	La Plata	La Plata	((((-57.93564 -34.902282,-57.936047 - 34.902419,-57.936472 -34.902538,-57.937259 - 34.902778,-57.93725 -34.903107,-57.936886 - 34.903098,-57.936399 -34.903129,-57.936001 - 34.903197,-57.935459 -34.903281,-57.93537 - 34.903197,-57.936106 -34.90267,-57.935995 - 34.902614,-57.935142 -34.902446,-57.935157 - 34.902364,-57.935564 -34.902443,-57.93564 - 34.902282)))
4708	Hipódromo	Buenos Aires	La Plata	La Plata	((((-57.944451 -34.896954,-57.94488 - 34.897323,-57.942827 -34.898784,-57.942499 - 34.898494,-57.943464 -34.897526,-57.944451 - 34.896954)))



*[Handwritten signatures and initials]*



Congreso de la Nación

13-PE-22  
OD 304  
674

4709	La Laguna	Buenos Aires	Saladillo	Saladillo	(((59.752742 -35.636908,-59.751184 - 35.635538,-59.752902 -35.634277,-59.754479 - 35.6356,-59.752742 -35.636908)))
4710	Terra Mía	Buenos Aires	La Plata	José Melchor Romero	(((58.043133 -34.965099,-58.043388 - 34.965381,-58.045205 -34.967088,-58.046784 - 34.96588,-58.045908 -34.965076,-58.046435 - 34.964651,-58.046214 -34.964445,-58.046011 - 34.964599,-58.045853 -34.96445,-58.045754 - 34.964525,-58.044966 -34.963812,-58.043133 - 34.965099)))
4711	Las Moritas	Buenos Aires	La Matanza	González Catán	(((58.661512 -34.76809,-58.660721 -34.76744,- 58.661207 -34.766826,-58.661956 -34.76598,- 58.663047 -34.766856,-58.661512 -34.76809)))
4712	San Javier	Buenos Aires	La Matanza	Virrey Del Pino	(((58.659313 -34.833852,-58.658275 - 34.834719,-58.657347 -34.833904,-58.658424 - 34.833064,-58.659313 -34.833852)))
4713	Vicente López	Buenos Aires	La Matanza	Villa Celina	(((58.466489 -34.701711,-58.470452 - 34.698618,-58.471104 -34.69941,-58.470279 - 34.701622,-58.470038 -34.702656,-58.469902 - 34.702802,-58.469504 -34.704133,-58.469745 - 34.704273,-58.471818 -34.704751,-58.471674 - 34.704893,-58.471563 -34.705223,-58.474633 - 34.705895,-58.474289 -34.706888,-58.474165 - 34.706861,-58.473912 -34.707728,-58.475013 - 34.707957,-58.47497 -34.708161,-58.475017 - 34.708335,-58.474983 -34.708549,-58.474472 - 34.709515,-58.466489 -34.701711)))
4714	Juan Domingo Perón	Buenos Aires	La Matanza	Gregorio De Laferrere	(((58.570467 -34.743683,-58.567098 - 34.741822,-58.563677 -34.744312,-58.564375 - 34.74592,-58.566095 -34.74581,-58.566106 - 34.745669,-58.56663 -34.745797,-58.566796 - 34.74574,-58.566942 -34.745622,-58.567321 - 34.745213,-58.567619 -34.74524,-58.569381 - 34.745485,-58.569483 -34.745061,-58.570467 - 34.743683)))
4715	Luján	Buenos Aires	La Matanza	Gregorio De Laferrere	(((58.569381 -34.745485,-58.567619 - 34.74524,-58.567321 -34.745213,-58.566942 - 34.745622,-58.566796 -34.74574,-58.56663 - 34.745797,-58.566106 -34.745669,-58.566095 - 34.74581,-58.564375 -34.74592,-58.567183 - 34.751989,-58.567639 -34.753224,-58.567553 - 34.753426,-58.568746 -34.759399,-58.569784 - 34.756876,-58.570613 -34.756382,-58.571847 - 34.755482,-58.569413 -34.75326,-58.569398 - 34.75187,-58.569423 -34.751213,-58.569338 - 34.75121,-58.569291 -34.750502,-58.569358 - 34.750492,-58.569313 -34.749842,-58.569416 - 34.749824,-58.569371 -34.749113,-58.569427 - 34.749037,-58.569304 -34.748341,-58.569292 - 34.748274,-58.569339 -34.747575,-58.569406 - 34.747575,-58.569423 -34.746762,-58.569192 - 34.746704,-58.569381 -34.745485)))
4716	Las Canarias	Buenos Aires	La Matanza	Virrey Del Pino	(((58.645451 -34.803182,-58.643422 - 34.801468,-58.645094 -34.800117,-58.646058 - 34.800978,-58.646774 -34.800371,-58.647125 -



*[Handwritten signatures and initials]*



Congreso de la Nación

13-PE-22  
OD 304  
675



					34.800684,-58.646462 -34.80125,-58.646982 - 34.80173,-58.64685 -34.80184,-58.646967 - 34.801943,-58.645451 -34.803182)))
4717	Ramón Carrillo	Buenos Aires	La Matanza	Villa Celina	(((-58.478537 -34.71008,-58.480381 - 34.710592,-58.480122 -34.711037,-58.479088 - 34.710489,-58.478526 -34.711496,-58.478032 - 34.711831,-58.477775 -34.711831,-58.477453 - 34.71169,-58.476895 -34.712043,-58.475903 - 34.710945,-58.47653 -34.710436,-58.478397 - 34.710508,-58.478537 -34.71008)))
4718	Nicoll Junior	Buenos Aires	La Matanza	Virrey Del Pino	(((-58.650092 -34.799503,-58.650065 - 34.799481,-58.64797 -34.797778,-58.647541 - 34.798128,-58.648582 -34.798873,-58.648173 - 34.799228,-58.649287 -34.800134,-58.650092 - 34.799503)))
4719	El Bajo	Buenos Aires	Lomas de Zamora	Ingeniero Budge	(((-58.468812 -34.718154,-58.468548 - 34.718516,-58.468205 -34.718792,-58.467516 - 34.718403,-58.468696 -34.717304,-58.469038 - 34.717485,-58.468812 -34.718154)))
4720	Villa Corchito	Buenos Aires	Lomas de Zamora	Villa Lamadrid	(((-58.471859 -34.718855,-58.470433 - 34.719121,-58.467379 -34.719472,-58.467418 - 34.719364,-58.467533 -34.719286,-58.467815 - 34.719202,-58.468255 -34.718996,-58.469499 - 34.717975,-58.470351 -34.718758,-58.471155 - 34.718155,-58.471859 -34.718855)))
4721	Nueve de Julio	Buenos Aires	Lanús	Lanús Oeste	(((-58.430485 -34.698071,-58.43714 - 34.701562,-58.44049 -34.697244,-58.437639 - 34.695814,-58.437066 -34.696567,-58.436046 - 34.696053,-58.436709 -34.695154,-58.433758 - 34.693628,-58.430485 -34.698071)))
4722	San Martín	Buenos Aires	Lanús	Lanús Oeste	(((-58.430079 -34.69857,-58.436277 - 34.702481,-58.436387 -34.702551,-58.437139 - 34.701565,-58.430483 -34.698077,-58.430079 - 34.69857)))
4723	Sin nombre	Buenos Aires	Lomas de Zamora	Ingeniero Budge	(((-58.465174 -34.719577,-58.465066 - 34.719718,-58.464206 -34.719643,-58.463951 - 34.719964,-58.4638 -34.719885,-58.463961 - 34.719612,-58.463607 -34.71948,-58.463956 - 34.719063,-58.46451 -34.719384,-58.464664 - 34.719417,-58.465174 -34.719577)))
4724	Los Tanos	Buenos Aires	Lomas de Zamora	Villa Fiorito	(((-58.448927 -34.710536,-58.446181 - 34.70895,-58.44447 -34.710997,-58.445753 - 34.711657,-58.446127 -34.711095,-58.446111 - 34.711031,-58.446543 -34.71039,-58.447289 - 34.710721,-58.446392 -34.711949,-58.447434 - 34.71248,-58.448927 -34.710536)))
4725	La Villita	Buenos Aires	Lomas de Zamora	Villa Lamadrid	(((-58.467271 -34.719734,-58.46714 - 34.719821,-58.466983 -34.719914,-58.466873 - 34.719987,-58.466789 -34.720039,-58.466676 - 34.720106,-58.466554 -34.720219,-58.46649 - 34.720323,-58.466446 -34.720404,-58.466365 -



*Handwritten signatures and initials*



Congreso de la Nación

13-PE-22  
OD 304  
676



					34.720552,-58.466336 -34.720658,-58.466322 - 34.720746,-58.466322 -34.720853,-58.466322 - 34.720908,-58.466356 -34.720984,-58.466383 - 34.721033,-58.466435 -34.721104,-58.466487 - 34.721147,-58.466545 -34.721188,-58.466592 - 34.721232,-58.466618 -34.721246,-58.466667 - 34.721275,-58.466708 -34.721313,-58.466751 - 34.721336,-58.466838 -34.721371,-58.467584 - 34.721763,-58.467625 -34.721792,-58.467674 - 34.721818,-58.467773 -34.721879,-58.46784 - 34.721917,-58.467941 -34.721972,-58.468014 - 34.722015,-58.468063 -34.722047,-58.468139 - 34.722102,-58.468168 -34.722149,-58.46822 - 34.722214,-58.468263 -34.722287,-58.46986 - 34.722525,-58.469947 -34.722426,-58.467901 - 34.720618,-58.467472 -34.720207,-58.467371 - 34.72001,-58.467362 -34.719998,-58.467271 - 34.719734),((-58.466977 -34.719657,-58.466935 -34.719586,-58.46581 -34.719762,-58.465915 - 34.720357,-58.465977 -34.720411,-58.466047 - 34.720444,-58.466092 -34.720452,-58.466067 - 34.720537,-58.466038 -34.720641,-58.466025 - 34.720687,-58.466001 -34.72075,-58.466001 - 34.720826,-58.466001 -34.720904,-58.466001 - 34.720963,-58.466014 -34.721028,-58.466025 - 34.721086,-58.466047 -34.721143,-58.466071 - 34.721177,-58.466227 -34.721269,-58.466334 - 34.721327,-58.466379 -34.721356,-58.466231 - 34.721562,-58.46679 -34.721935,-58.466753 - 34.721986,-58.467811 -34.722646,-58.467997 - 34.722385,-58.468 -34.722346,-58.467989 - 34.722303,-58.467978 -34.722274,-58.467947 - 34.722222,-58.467882 -34.722164,-58.467756 - 34.722096,-58.467648 -34.722044,-58.467535 - 34.721996,-58.46743 -34.72197,-58.467304 - 34.721946,-58.467259 -34.721918,-58.467322 - 34.721814,-58.466435 -34.721358,-58.466369 - 34.721316,-58.466306 -34.721277,-58.466256 - 34.721247,-58.466181 -34.721191,-58.466163 - 34.721154,-58.466141 -34.721102,-58.466098 - 34.721012,-58.466083 -34.720934,-58.466072 - 34.720848,-58.466079 -34.720752,-58.466092 - 34.720676,-58.46612 -34.72058,-58.466139 - 34.720509,-58.466167 -34.720432,-58.466202 - 34.72035,-58.46623 -34.720298,-58.466278 - 34.720211,-58.466356 -34.720122,-58.466413 - 34.720053,-58.466471 -34.719989,-58.466977 - 34.719657)))
4726	Ferroviano Aristóbulo del Valle	Buenos Aires	Vicente López	Vicente López	(((-58.472012 -34.53512,-58.471962 - 34.535225,-58.471639 -34.535144,-58.471563 - 34.535315,-58.470531 -34.534995,-58.470639 - 34.5347,-58.472012 -34.53512)))
4727	Villa La Nata	Buenos Aires	Tigre	Dique Luján	(((-58.660305 -34.378403,-58.659147 - 34.377349,-58.659914 -34.376866,-58.661447 - 34.375864,-58.660666 -34.375455,-58.659194 - 34.376536,-58.658714 -34.37629,-58.658369 - 34.376551,-58.657537 -34.376049,-58.656241 - 34.377177,-58.65558 -34.376783,-58.656202 - 34.376173,-58.655871 -34.375958,-58.656694 - 34.375092,-58.656879 -34.375185,-58.658214 - 34.374115,-58.659218 -34.374658,-58.66016 - 34.373865,-58.662424 -34.375098,-58.661488 - 34.375896,-58.66278 -34.376605,-58.660305 - 34.378403)))



*[Handwritten signatures and initials]*





Congreso de la Nación

13-PE-22  
OD 304  
677



4728	La Loma	Buenos Aires	Pilar	Del Viso	(((-58.798738 -34.441841,-58.79804 -34.441466,-58.798421 -34.440902,-58.799198 -34.441301,-58.798738 -34.441841)))
4729	El Manantial	Buenos Aires	Pilar	Pilar	(((-58.95363 -34.45142,-58.95255 -34.450889,-58.951899 -34.450546,-58.952882 -34.449476,-58.953078 -34.449536,-58.953409 -34.449108,-58.95313 -34.448968,-58.953238 -34.448823,-58.953877 -34.449132,-58.954148 -34.448813,-58.955168 -34.449304,-58.954447 -34.450276,-58.955028 -34.450569,-58.95477 -34.45085,-58.95467 -34.450799,-58.954483 -34.451044,-58.954438 -34.451109,-58.955218 -34.451549,-58.955064 -34.451735,-58.954983 -34.451698,-58.954891 -34.451827,-58.955235 -34.452009,-58.955294 -34.451928,-58.955961 -34.452292,-58.95616 -34.452024,-58.956496 -34.452183,-58.95608 -34.452738,-58.954223 -34.451716,-58.954393 -34.451486,-58.954314 -34.451419,-58.954129 -34.451679,-58.95363 -34.45142)))
4730	Presidente Perón	Buenos Aires	San Fernando	Virreyes	(((-58.601913 -34.476204,-58.602019 -34.476614,-58.602058 -34.477268,-58.601791 -34.477439,-58.600786 -34.47835,-58.599874 -34.477595,-58.599305 -34.477126,-58.598669 -34.476529,-58.598066 -34.475917,-58.597907 -34.475601,-58.598005 -34.475569,-58.599102 -34.475561,-58.600454 -34.475578,-58.601392 -34.475532,-58.601913 -34.476204)))
4731	Ricardo Rojas	Buenos Aires	Tigre	Ricardo Rojas	(((-58.680614 -34.463977,-58.679235 -34.463223,-58.680305 -34.461839,-58.681693 -34.462583,-58.680614 -34.463977)))
4732	Cina Cina	Buenos Aires	Tigre	Los Troncos Del Talar	(((-58.597912 -34.453979,-58.604233 -34.457313,-58.603587 -34.458215,-58.600302 -34.456475,-58.599831 -34.457052,-58.598668 -34.456332,-58.596096 -34.452072,-58.595987 -34.4518,-58.595882 -34.451435,-58.595881 -34.451301,-58.595929 -34.45118,-58.596611 -34.451508,-58.598873 -34.4527,-58.597912 -34.453979)))
4733	Morenito	Buenos Aires	Moreno	Trujui	(((-58.790564 -34.587335,-58.789193 -34.588385,-58.790592 -34.589621,-58.791606 -34.588837,-58.791288 -34.588545,-58.791592 -34.588298,-58.790564 -34.587335)))
4734	Nuevo Marabó	Buenos Aires	General Rodriguez	General Rodriguez	(((-58.948128 -34.561728,-58.948851 -34.56083,-58.948195 -34.560467,-58.947489 -34.561413,-58.946638 -34.560927,-58.947039 -34.560398,-58.947379 -34.560584,-58.947608 -34.560263,-58.947804 -34.560361,-58.948049 -34.560014,-58.947942 -34.559967,-58.948232 -34.559554,-58.9478 -34.559329,-58.947027 -34.560353,-58.945616 -34.559689,-58.945032 -34.560175,-58.946548 -34.560942,-58.945905 -34.561811,-58.94746 -34.562626,-58.947669 -34.562335,-58.948468 -34.562716,-58.948026 -34.563283,-58.949356 -34.563937,-58.949711 -34.563402,-58.950188 -34.562863,-58.950685 -34.563131,-58.952092 -34.561256,-58.950295 -34.560309,-58.948874 -34.562133,-58.948128 -



*[Handwritten signatures and initials]*



Congreso de la Nación

13-PE-22  
OD 304  
678



					34.561728)))
4735	Pfizer	Buenos Aires	Moreno	Trujui	((((-58.765531 -34.607554,-58.762105 - 34.610192,-58.761845 -34.610392,-58.761568 - 34.610539,-58.761104 -34.610718,-58.7607 - 34.610378,-58.761363 -34.609919,-58.761275 - 34.609838,-58.761233 -34.609865,-58.761083 - 34.609716,-58.761066 -34.609732,-58.760971 - 34.609633,-58.760993 -34.609608,-58.760326 - 34.608975,-58.760922 -34.608543,-58.761368 - 34.608933,-58.762598 -34.607985,-58.761943 - 34.607354,-58.763434 -34.606219,-58.764406 - 34.607082,-58.764919 -34.607448,-58.765169 - 34.607476,-58.765478 -34.607447,-58.765531 - 34.607554)))
4736	Santa Paula	Buenos Aires	Moreno	Trujui	((((-58.760134 -34.589204,-58.760152 - 34.589314,-58.760001 -34.589336,-58.759999 - 34.589214,-58.760134 -34.589204)),((-58.761898 -34.587991,-58.760505 -34.589047,-58.760852 - 34.589134,-58.761094 -34.588952,-58.761465 - 34.589168,-58.761743 -34.588967,-58.76187 - 34.589069,-58.762552 -34.588569,-58.761898 - 34.587991)))
4737	La Esperanza	Buenos Aires	José C. Paz	José C. Paz	((((-58.779486 -34.49663,-58.779239 - 34.496519,-58.780451 -34.494985,-58.780725 - 34.495122,-58.779486 -34.49663)))
4738	Don José	Buenos Aires	Moreno	Cuartel V	((((-58.820474 -34.529735,-58.820455 - 34.52972,-58.820177 -34.529999,-58.8199 - 34.530297,-58.819916 -34.530308,-58.815502 - 34.534841,-58.816727 -34.53563,-58.820512 - 34.531755,-58.821977 -34.530256,-58.821324 - 34.529824,-58.820754 -34.529448,-58.820474 - 34.529735)))
4739	Villa Salas	Buenos Aires	Moreno	Moreno	((((-58.796425 -34.666519,-58.795882 - 34.666161,-58.796184 -34.665845,-58.796738 - 34.6662,-58.796741 -34.6662,-58.797268 - 34.665669,-58.7965 -34.665216,-58.795596 - 34.666119,-58.795524 -34.666069,-58.795348 - 34.666244,-58.796129 -34.666818,-58.796425 - 34.666519)))
4740	Parque Lasa	Buenos Aires	Luján	Luján	((((-59.084337 -34.588267,-59.083411 - 34.587792,-59.083108 -34.588262,-59.083001 - 34.588413,-59.083167 -34.588496,-59.083103 - 34.588589,-59.083264 -34.588673,-59.083441 - 34.588474,-59.084224 -34.588872,-59.084418 - 34.588642,-59.084171 -34.588501,-59.084337 - 34.588267)))
4741	Río Encantado	Buenos Aires	Berazategui	Ranelagh	((((-58.188988 -34.797122,-58.188371 - 34.797649,-58.187682 -34.797038,-58.187781 - 34.796969,-58.187991 -34.797052,-58.188988 - 34.797122)))
4742	Las Vias	Buenos Aires	Avellaneda	Avellaneda	((((-58.371937 -34.673302,-58.370926 - 34.672239,-58.369906 -34.671924,-58.370072 - 34.67262,-58.371814 -34.673482,-58.371937 -



Handwritten signatures and initials.



Congreso de la Nación

13-PE-22  
OD 304  
679

					34.673302)))
4743	Los Pinos	Buenos Aires	Quilmes	Quilmes Oeste	(((-58.309268 -34.751588,-58.308176 -34.751136,-58.307999 -34.751469,-58.30897 -34.751908,-58.30858 -34.752397,-58.309355 -34.752851,-58.309812 -34.752112,-58.309142 -34.751851,-58.309268 -34.751588)))
4744	Vista Linda	Buenos Aires	José M. Ezeiza	Tristán Suárez	(((-58.54731 -34.907215,-58.547787 -34.907463,-58.549226 -34.905458,-58.547246 -34.904528,-58.546489 -34.905586,-58.545844 -34.905236,-58.545218 -34.906125,-58.545504 -34.906274,-58.545313 -34.906528,-58.545676 -34.906723,-58.543812 -34.90926,-58.545215 -34.910011,-58.54731 -34.907215)))
4745	Patria Grande	Buenos Aires	Esteban Echeverría	Nueve De Abril	(((-58.512119 -34.744649,-58.50937 -34.743582,-58.507164 -34.745827,-58.510126 -34.747361,-58.512119 -34.744649)))
4746	Villa Lourdes	Buenos Aires	General Pueyrredón	Mar Del Plata	(((-57.550359 -38.043146,-57.551542 -38.042916,-57.551855 -38.043049,-57.552313 -38.042707,-57.552997 -38.042598,-57.553054 -38.042651,-57.553911 -38.042546,-57.554135 -38.042364,-57.554314 -38.042358,-57.554419 -38.042444,-57.55577 -38.04223,-57.557059 -38.041999,-57.557899 -38.041824,-57.557967 -38.041889,-57.558398 -38.041778,-57.559713 -38.041535,-57.559729 -38.041486,-57.560174 -38.04141,-57.560204 -38.041461,-57.560503 -38.041392,-57.56118 -38.041306,-57.561374 -38.041419,-57.561644 -38.041207,-57.562129 -38.041095,-57.562456 -38.040972,-57.562547 -38.041037,-57.563328 -38.040536,-57.56331 -38.040431,-57.563035 -38.040192,-57.562872 -38.040304,-57.562696 -38.04041,-57.562243 -38.040603,-57.562132 -38.040552,-57.561632 -38.040959,-57.561555 -38.040936,-57.561431 -38.040966,-57.561287 -38.040836,-57.560991 -38.041065,-57.560839 -38.041155,-57.559583 -38.041368,-57.559015 -38.041461,-57.558893 -38.041346,-57.558295 -38.041633,-57.557819 -38.041765,-57.557473 -38.041808,-57.556909 -38.041892,-57.556632 -38.041704,-57.55623 -38.041937,-57.555481 -38.04208,-57.552756 -38.042546,-57.551363 -38.042719,-57.551355 -38.042712,-57.55091 -38.042792,-57.550863 -38.042763,-57.550823 -38.042762,-57.550178 -38.042897,-57.550184 -38.042985,-57.550359 -38.043146)),((-57.544527 -38.04641,-57.544446 -38.046305,-57.544943 -38.045958,-57.545153 -38.045777,-57.545542 -38.045418,-57.545599 -38.045448,-57.545926 -38.045204,-57.545907 -38.045138,-57.546789 -38.044441,-57.547559 -38.04388,-57.547685 -38.044022,-57.547204 -38.044322,-57.546761 -38.044705,-57.545683 -38.0455,-57.545105 -38.045998,-57.544527 -38.04641)))
4747	San Patricio	Buenos Aires	General Pueyrredón	Mar Del Plata	(((-57.597762 -38.09808,-57.598811 -38.097467,-57.597309 -38.096333,-57.596419 -38.096949,-57.595915 -38.09661,-57.595449 -38.096908,-57.595949 -38.097272,-57.596403 -38.096983,-57.597762 -38.09808)),((-57.596951



Handwritten signatures and initials.



Congreso de la Nación

13-PE-22  
OD 304  
680

					-38.101681,-57.597494 -38.101261,-57.596447 - 38.100707,-57.597009 -38.100291,-57.59738 - 38.100423,-57.597791 -38.099769,-57.597208 - 38.099647,-57.59734 -38.099345,-57.597007 - 38.09933,-57.596897 -38.099607,-57.595083 - 38.099413,-57.595673 -38.098946,-57.59405 - 38.097913,-57.59315 -38.098623,-57.59437 - 38.099635,-57.590304 -38.102565,-57.594698 - 38.106377,-57.598862 -38.103252,-57.596951 - 38.101681)))
4748	El Casal	Buenos Aires	General Pueyrredón	Mar Del Plata	((((-57.625419 -37.820536,-57.628944 - 37.82115,-57.629743 -37.821286,-57.629507 - 37.822303,-57.628764 -37.822203,-57.628515 - 37.823137,-57.628177 -37.824209,-57.630322 - 37.824557,-57.633139 -37.825032,-57.633367 - 37.824366,-57.633509 -37.823913,-57.635086 - 37.825252,-57.638648 -37.828158,-57.641663 - 37.830692,-57.639753 -37.836439,-57.636658 - 37.835936,-57.635773 -37.838551,-57.641357 - 37.839485,-57.640904 -37.841567,-57.638531 - 37.841175,-57.634933 -37.84051,-57.634794 - 37.840921,-57.634183 -37.840803,-57.63461 - 37.839471,-57.635061 -37.839559,-57.635266 - 37.83883,-57.635374 -37.83852,-57.631667 - 37.837873,-57.630693 -37.841081,-57.632229 - 37.841344,-57.631994 -37.842137,-57.636491 - 37.842924,-57.638632 -37.843259,-57.638989 - 37.842369,-57.640922 -37.842919,-57.639635 - 37.843927,-57.638476 -37.84386,-57.63426 - 37.843622,-57.632227 -37.84344,-57.63032 - 37.84307,-57.630172 -37.842902,-57.623126 - 37.841646,-57.623546 -37.840137,-57.623691 - 37.839556,-57.621884 -37.83923,-57.620266 - 37.838918,-57.620184 -37.838827,-57.623668 - 37.826718,-57.627194 -37.82732,-57.62749 - 37.826248,-57.623952 -37.825614,-57.625419 - 37.820536)))
4749	Los Amigos	Buenos Aires	Chacabuco	Chacabuco	((((-60.473314 -34.628269,-60.472893 - 34.627875,-60.472841 -34.627903,-60.472792 - 34.627971,-60.47273 -34.628034,-60.472665 - 34.62807,-60.472585 -34.628081,-60.471683 - 34.62878,-60.4712 -34.628427,-60.471138 - 34.628503,-60.470964 -34.62833,-60.470389 - 34.628782,-60.469474 -34.627981,-60.470091 - 34.627501,-60.470903 -34.628159,-60.472601 - 34.626795,-60.473952 -34.627906,-60.473314 - 34.628269)))
4750	Misioneros II	Buenos Aires	Chacabuco	Chacabuco	((((-60.462052 -34.628625,-60.462903 - 34.627966,-60.463812 -34.628802,-60.462052 - 34.628625)))
4751	El Cardal	Buenos Aires	General Villegas	General Villegas	((((-63.021892 -35.05281,-63.020787 - 35.051925,-63.022949 -35.050077,-63.024094 - 35.051035,-63.021892 -35.05281)))
4752	Migliore	Buenos Aires	General Villegas	General Villegas	((((-63.035035 -35.04287,-63.031486 -35.04588,- 63.028552 -35.043404,-63.031147 -35.041228,- 63.032705 -35.042549,-63.034325 -35.041209,- 63.034777 -35.041518,-63.034084 -35.042106,- 63.035035 -35.04287)))



Handwritten signatures and initials.



Congreso de la Nación

13-PE-22  
OD 304  
681

4753	Balaco	Buenos Aires	Salto	Salto	(((-60.225946 -34.29126,-60.225351 - 34.288894,-60.225109 -34.288345,-60.225779 - 34.28781,-60.226256 -34.287609,-60.226335 - 34.287528,-60.226601 -34.286909,-60.228496 - 34.284821,-60.228893 -34.285147,-60.229109 - 34.285442,-60.22924 -34.285677,-60.230528 - 34.290352,-60.225946 -34.29126)))
4755	El Milagro	Buenos Aires	Salto	Salto	(((-60.229109 -34.285442,-60.228893 - 34.285147,-60.228496 -34.284821,-60.22987 - 34.283151,-60.230876 -34.284055,-60.229109 - 34.285442)))
4756	La Rotonda	Buenos Aires	Baradero	Baradero	(((-59.506634 -33.792938,-59.506676 - 33.792829,-59.506696 -33.792836,-59.506775 - 33.79286,-59.506859 -33.792876,-59.506927 - 33.792897,-59.507025 -33.792937,-59.507093 - 33.792967,-59.507313 -33.792677,-59.507613 - 33.792198,-59.50797 -33.792044,-59.508375 - 33.792648,-59.508783 -33.793201,-59.509212 - 33.79366,-59.509261 -33.793747,-59.50932 - 33.793865,-59.50945 -33.794101,-59.508297 - 33.794962,-59.507444 -33.794061,-59.506923 - 33.793754,-59.506428 -33.793462,-59.506634 - 33.792938)))
4757	Germaiz	Buenos Aires	Baradero	Baradero	(((-59.506801 -33.797758,-59.505961 - 33.798201,-59.505176 -33.797864,-59.505013 - 33.798024,-59.50476 -33.798125,-59.503971 - 33.797256,-59.505587 -33.796359,-59.506801 - 33.797758)))
4758	El Milagro	Buenos Aires	Zárate	Zárate	(((-59.06519 -34.110689,-59.065001 - 34.110974,-59.065398 -34.111196,-59.065068 - 34.111648,-59.064624 -34.111445,-59.064018 - 34.112241,-59.065135 -34.112862,-59.063957 - 34.114441,-59.065041 -34.114934,-59.067419 - 34.111857,-59.06519 -34.110689)))
4759	Matadero	Buenos Aires	Olavarría	Olavarría	(((-60.29383 -36.876487,-60.293083 - 36.877112,-60.290514 -36.875077,-60.291164 - 36.874503,-60.291343 -36.874521,-60.29383 - 36.876487)),((-60.286277 -36.867723,-60.286348 -36.867697,-60.287906 -36.866413,-60.287012 - 36.865706,-60.285294 -36.867095,-60.286098 - 36.86769,-60.286174 -36.867716,-60.286277 - 36.867723)),((-60.28902 -36.869956,-60.289016 -36.869961,-60.287561 -36.870966,-60.289126 - 36.872211,-60.290523 -36.871059,-60.28902 - 36.869956)))
4760	Sin Nombre	Buenos Aires	Mercedes	Mercedes	(((-59.437621 -34.655875,-59.439702 - 34.655494,-59.439777 -34.655847,-59.439753 - 34.656121,-59.437729 -34.656413,-59.437621 - 34.655875)))
4761	Barrio Sindicatos	Buenos Aires	Baradero	Baradero	(((-59.498225 -33.820212,-59.497368 - 33.819051,-59.497964 -33.818737,-59.498879 - 33.819938,-59.498302 -33.820236,-59.498704 - 33.820778,-59.499182 -33.821365,-59.496863 - 33.822568,-59.495952 -33.821385,-59.498225 - 33.820212)))



*[Firmas manuscritas]*



Congreso de la Nación

13-PE-22  
OD 304  
682



4762	San Expedito	Chaco	San Fernando	Resistencia	(((-59.037865 -27.468978,-59.036223 - 27.467521,-59.035667 -27.468026,-59.03724 - 27.469637,-59.03754 -27.46939,-59.037865 - 27.468978)))
4763	Las Palmeritas	Chaco	San Fernando	Resistencia	(((-59.037227 -27.469675,-59.035685 - 27.468117,-59.033844 -27.466446,-59.033289 - 27.466955,-59.036862 -27.469955,-59.037227 - 27.469675)))
4764	Berta Cáceres	Chaco	San Fernando	Resistencia	(((-59.006264 -27.432902,-59.00636 - 27.432745,-59.006289 -27.432661,-59.006607 - 27.432296,-59.006702 -27.432364,-59.006407 - 27.432705,-59.006379 -27.432795,-59.006192 - 27.433034,-59.006465 -27.433246,-59.005568 - 27.434009,-59.004807 -27.43334,-59.005561 - 27.432707,-59.006043 -27.433109,-59.006264 - 27.432902)))
4765	Cooperativa San Carlos	Córdoba	Capital	Córdoba Capital	(((-64.171307 -31.461941,-64.169857 - 31.461949,-64.169799 -31.459495,-64.169665 - 31.459487,-64.169655 -31.459199,-64.170825 - 31.459183,-64.171305 -31.459822,-64.171307 - 31.461941)))
4766	Cooperativa Arco Iris	Córdoba	Capital	Córdoba Capital	(((-64.255671 -31.410314,-64.25497 - 31.410318,-64.255001 -31.409531,-64.255675 - 31.409547,-64.255671 -31.410314)))
4767	Ampliación Primero de Julio	Córdoba	Capital	Córdoba Capital	(((-64.080491 -31.374753,-64.080989 - 31.374648,-64.081565 -31.37452,-64.081088 - 31.372684,-64.080922 -31.372067,-64.080798 - 31.372052,-64.079567 -31.3723,-64.078111 - 31.372565,-64.077787 -31.371278,-64.077216 - 31.371384,-64.077111 -31.370989,-64.074732 - 31.371423,-64.074375 -31.369696,-64.072451 - 31.370068,-64.073518 -31.373679,-64.075115 - 31.373515,-64.075128 -31.373435,-64.076035 - 31.37362,-64.076449 -31.37544,-64.078008 - 31.375753,-64.079035 -31.376011,-64.079079 - 31.375701,-64.079899 -31.37566,-64.079817 - 31.374796,-64.08023 -31.374796,-64.080491 - 31.374753)))
4768	Ampliación Villa Belgrano	Córdoba	Capital	Córdoba Capital	(((-64.25342 -31.368879,-64.252915 - 31.369746,-64.252577 -31.369656,-64.25245 - 31.369157,-64.252415 -31.368974,-64.252491 - 31.36885,-64.253045 -31.36855,-64.25342 - 31.368879)))
4769	Coronel Olmedo Ampliación	Córdoba	Capital	Córdoba Capital	(((-64.146689 -31.48426,-64.143514 - 31.484243,-64.143533 -31.484839,-64.14669 - 31.48483,-64.146689 -31.48426)))
4770	Cooperativa Manantiales II	Córdoba	Capital	Córdoba Capital	(((-64.23792 -31.492098,-64.239267 - 31.492097,-64.239283 -31.496139,-64.23794 - 31.496163,-64.23792 -31.492098)))
4771	Ampliación	Córdoba	Capital	Córdoba	(((-64.242807 -31.333825,-64.242377 - 31.333822,-64.242342 -31.334908,-64.241501 -



Handwritten signatures and initials: D, CL, and a large flourish.



Congreso de la Nación

13-PE-22  
OD 304  
683

	Argüello Lourdes			Capital	31.334904,-64.241498 -31.3354,-64.242817 - 31.335396,-64.242807 -31.333825)),((-64.242776 -31.336292,-64.242478 -31.336298,-64.241847 - 31.336034,-64.241638 -31.336353,-64.242607 - 31.336753,-64.242796 -31.33663,-64.242776 - 31.336292)))
4772	Cerrito	Córdoba	Capital	Córdoba Capital	((((-64.244795 -31.325315,-64.244792 - 31.325468,-64.245203 -31.325337,-64.245563 - 31.325229,-64.245722 -31.325204,-64.245844 - 31.325214,-64.245662 -31.325356,-64.245238 - 31.325665,-64.244936 -31.325945,-64.244476 - 31.32672,-64.24446 -31.327595,-64.24489 - 31.328438,-64.245215 -31.328784,-64.245941 - 31.329158,-64.245759 -31.329427,-64.244068 - 31.329418,-64.244078 -31.325328,-64.244795 - 31.325315)))
4773	Ampliación Yapeyú	Córdoba	Capital	Córdoba Capital	((((-64.146709 -31.40747,-64.148067 - 31.407522,-64.148106 -31.408229,-64.147768 - 31.408945,-64.146916 -31.410246,-64.146466 - 31.410947,-64.146398 -31.410941,-64.146105 - 31.411325,-64.146041 -31.411549,-64.14534 - 31.411426,-64.145387 -31.411166,-64.145124 - 31.411053,-64.145294 -31.410163,-64.146401 - 31.410319,-64.146597 -31.409416,-64.146608 - 31.409336,-64.14686 -31.409353,-64.146902 - 31.408904,-64.146941 -31.408825,-64.146966 - 31.408552,-64.146731 -31.408503,-64.146709 - 31.40747)))
4774	Yofre Sur	Córdoba	Capital	Córdoba Capital	((((-64.13443 -31.394504,-64.134412 -31.39601,- 64.13486 -31.396011,-64.134857 -31.395786,- 64.135185 -31.395785,-64.135175 -31.3957,- 64.135641 -31.395702,-64.135643 -31.395566,- 64.135951 -31.395574,-64.135962 -31.395392,- 64.136718 -31.395399,-64.136719 -31.39513,- 64.139462 -31.395133,-64.139434 -31.395725,- 64.139902 -31.395722,-64.139896 -31.395893,- 64.139647 -31.395894,-64.139366 -31.395832,- 64.139223 -31.395678,-64.139269 -31.395466,- 64.13912 -31.395466,-64.138596 -31.395828,- 64.13844 -31.395887,-64.138273 -31.395864,- 64.138118 -31.395876,-64.137931 -31.39576,- 64.137423 -31.395737,-64.137258 -31.395641,- 64.137164 -31.395573,-64.136813 -31.395522,- 64.136571 -31.3957,-64.135817 -31.395886,- 64.136078 -31.396285,-64.135901 -31.396392,- 64.135543 -31.396237,-64.135309 -31.396332,- 64.135016 -31.396318,-64.134506 -31.396254,- 64.133995 -31.396113,-64.133851 -31.395809,- 64.133588 -31.395615,-64.133093 -31.395403,- 64.132932 -31.395188,-64.132949 -31.394796,- 64.132363 -31.394742,-64.132359 -31.394917,- 64.130827 -31.39497,-64.130837 -31.395106,- 64.130648 -31.39513,-64.13063 -31.39552,- 64.130518 -31.395721,-64.13019 -31.395993,- 64.129683 -31.39599,-64.129408 -31.395881,- 64.129414 -31.394471,-64.13443 -31.394504)))
4775	Quince de Abril	Córdoba	Capital	Córdoba Capital	((((-64.109639 -31.437243,-64.109368 - 31.437251,-64.108835 -31.437237,-64.10867 - 31.437297,-64.108061 -31.437299,-64.106882 - 31.437296,-64.106893 -31.437711,-64.107459 - 31.437703,-64.10757 -31.437778,-64.10931 -



Handwritten signatures and initials.



Congreso de la Nación

13-PE-22  
OD 304  
684



					31.437778,-64.109314 -31.437737,-64.109638 - 31.437737,-64.109639 -31.437243)))
4776	Emanuel I	Córdoba	Capital	Córdoba Capital	(((-64.077996 -31.440383,-64.077997 - 31.442662,-64.075875 -31.442642,-64.075907 - 31.440341,-64.077996 -31.440383)))
4777	Emanuel II	Córdoba	Capital	Córdoba Capital	(((-64.073888 -31.446037,-64.073912 - 31.444871,-64.073566 -31.444875,-64.073571 - 31.444728,-64.071946 -31.444754,-64.071937 - 31.444466,-64.071548 -31.444448,-64.071559 - 31.444782,-64.071735 -31.444782,-64.071766 - 31.445593,-64.071133 -31.445615,-64.071133 - 31.446149,-64.070604 -31.446149,-64.07062 - 31.446475,-64.073577 -31.446442,-64.073586 - 31.446047,-64.073888 -31.446037)),(-64.070925 -31.445382,-64.07051 -31.445392,-64.070547 - 31.445676,-64.070945 -31.445676,-64.070925 - 31.445382)))
4778	Villa Comú	Córdoba	Capital	Córdoba Capital	(((-64.270136 -31.312846,-64.270337 - 31.312972,-64.269555 -31.314115,-64.270102 - 31.314432,-64.270961 -31.313286,-64.272089 - 31.313859,-64.270549 -31.316116,-64.268575 - 31.315041,-64.270136 -31.312846)))
4779	Villa Libertador	Córdoba	Capital	Córdoba Capital	(((-64.210894 -31.482148,-64.210259 - 31.482169,-64.210259 -31.482128,-64.209695 - 31.482133,-64.209343 -31.481381,-64.209212 - 31.481062,-64.209122 -31.480843,-64.209121 - 31.48084,-64.209091 -31.480767,-64.208768 - 31.479863,-64.209024 -31.479814,-64.209037 - 31.47962,-64.208909 -31.479526,-64.208888 - 31.479252,-64.208672 -31.479249,-64.20861 - 31.478948,-64.2091 -31.478949,-64.209099 - 31.478669,-64.208679 -31.478674,-64.208681 - 31.478391,-64.208234 -31.478404,-64.208252 - 31.477092,-64.208961 -31.477056,-64.209226 - 31.477743,-64.210025 -31.479883,-64.210153 - 31.480127,-64.210343 -31.480535,-64.211032 - 31.482078,-64.210893 -31.482092,-64.210894 - 31.482148)))
4780	Cortaderos Norte	Córdoba	Capital	Córdoba Capital	(((-64.231328 -31.33253,-64.229146 - 31.332012,-64.227716 -31.331871,-64.227747 - 31.331672,-64.227412 -31.331632,-64.227374 - 31.331951,-64.227664 -31.332007,-64.228515 - 31.332124,-64.229212 -31.332187,-64.231287 - 31.332691,-64.231328 -31.33253)))
4781	Curva del Centro Almacenero	Córdoba	Capital	Córdoba Capital	(((-64.305345 -31.326536,-64.30525 - 31.326996,-64.305156 -31.327236,-64.304995 - 31.32745,-64.3049 -31.327424,-64.304821 - 31.327389,-64.304581 -31.327243,-64.305168 - 31.326443,-64.305345 -31.326536)))
4782	Mirizzi	Córdoba	Capital	Córdoba Capital	(((-64.208459 -31.473522,-64.208495 - 31.474067,-64.207968 -31.474191,-64.207913 - 31.473975,-64.207534 -31.474057,-64.207469 - 31.473704,-64.208459 -31.473522)))



Handwritten signatures and initials.





Congreso de la Nación

13-PE-22  
OD 304  
685

4783	Barrio Ecológico Águila Blanca	Córdoba	Punilla	Capilla Del Monte	(((−64.53932 −30.871065,−64.539797 −30.87201,−64.540527 −30.873687,−64.539721 −30.873905,−64.538294 −30.874208,−64.536811 −30.874429,−64.536098 −30.872543,−64.536642 −30.872391,−64.536407 −30.871763,−64.53932 −30.871065)))
4784	El Talita	Córdoba	Colón	Salsipuedes	(((−64.273255 −31.14004,−64.273678 −31.139988,−64.27358 −31.139388,−64.273114 −31.139461,−64.273181 −31.139737,−64.271791 −31.139957,−64.271847 −31.140263,−64.273255 −31.14004)),((−64.267506 −31.139674,−64.267504 −31.13967,−64.267348 −31.139407,−64.266931 −31.139576,−64.266735 −31.139195,−64.266304 −31.139379,−64.266463 −31.139653,−64.265742 −31.139967,−64.26592 −31.14026,−64.26686 −31.139871,−64.26707 −31.140224,−64.267662 −31.139966,−64.267506 −31.139674)),((−64.268808 −31.139416,−64.26881 −31.139425,−64.268817 −31.139423,−64.26957 −31.139291,−64.269477 −31.138856,−64.268712 −31.138994,−64.268705 −31.138995,−64.268705 −31.138996,−64.268808 −31.139416)),((−64.26746 −31.137318,−64.26767 −31.137275,−64.26745 −31.136295,−64.26732 −31.136308,−64.267203 −31.135809,−64.268099 −31.135693,−64.268348 −31.136785,−64.269047 −31.136687,−64.26905 −31.136686,−64.269048 −31.136678,−64.268915 −31.136054,−64.26869 −31.134883,−64.26649 −31.13493,−64.266611 −31.136466,−64.266106 −31.136571,−64.266338 −31.1371,−64.266974 −31.137,−64.267116 −31.137683,−64.267219 −31.137668,−64.267282 −31.137968,−64.26756 −31.137922,−64.267632 −31.138238,−64.267812 −31.138204,−64.267742 −31.137898,−64.267662 −31.13791,−64.267595 −31.137601,−64.267592 −31.137587,−64.267528 −31.137595,−64.26746 −31.137318)),((−64.269944 −31.137199,−64.270273 −31.137158,−64.270164 −31.136537,−64.270161 −31.136519,−64.26981 −31.13657,−64.2697 −31.136586,−64.269644 −31.136376,−64.269344 −31.136412,−64.269394 −31.136641,−64.269551 −31.136621,−64.269703 −31.13723,−64.269944 −31.137199)),((−64.272731 −31.137481,−64.27273 −31.137476,−64.272606 −31.13684,−64.27157 −31.137001,−64.270904 −31.137093,−64.27105 −31.13772,−64.272731 −31.137481)),((−64.274436 −31.139245,−64.274798 −31.139179,−64.274755 −31.138971,−64.274393 −31.139028,−64.274363 −31.138878,−64.273994 −31.138932,−64.274063 −31.139296,−64.274436 −31.139245)),((−64.272723 −31.135502,−64.272329 −31.135548,−64.272387 −31.135857,−64.2717 −31.135965,−64.271634 −31.135642,−64.271474 −31.135667,−64.271375 −31.135232,−64.271182 −31.135261,−64.271132 −31.134923,−64.270113 −31.134924,−64.270141 −31.135301,−64.27064 −31.135261,−64.270769 −31.135825,−64.270266 −31.135908,−64.270317 −31.136191,−64.270722 −31.136131,−64.270782 −31.136429,−64.270785 −31.136448,−64.273118 −31.136113,−64.273182 −31.13643,−64.273372 −31.136398,−64.273496 −31.137018,−64.273085 −31.137085,−64.273166 −31.137409,−64.273166 −31.137419,−64.273311 −31.137997,−64.274552 −31.137814,−64.274673 −31.138528,−64.275033 −31.138495,−64.274912 −31.137761,−64.275557 −31.137666,−64.275641 −31.138782,−64.275641 −31.138788,−64.275871 −31.138755,−64.27582 −31.138386,−64.276322 −31.138311,−64.27622 −31.137786,−64.275897 −



Handwritten signatures and initials.



Congreso de la Nación

13-PE-22  
OD 304  
686

					31.137856,-64.275784 -31.137186,-64.275583 - 31.13722,-64.275518 -31.136895,-64.274736 - 31.137036,-64.274662 -31.136692,-64.275119 - 31.136619,-64.275193 -31.13695,-64.275406 - 31.136912,-64.275344 -31.13659,-64.275478 - 31.136563,-64.275435 -31.136361,-64.27528 - 31.136392,-64.275218 -31.136081,-64.275044 - 31.135197,-64.275451 -31.13515,-64.275418 - 31.134791,-64.274749 -31.13481,-64.274235 - 31.134812,-64.274292 -31.135215,-64.274557 - 31.135169,-64.274845 -31.136131,-64.274238 - 31.136229,-64.274304 -31.136596,-64.273891 - 31.136655,-64.273738 -31.136007,-64.274156 - 31.135954,-64.27404 -31.135282,-64.274286 - 31.135208,-64.274232 -31.134812,-64.273931 - 31.134819,-64.274026 -31.135297,-64.272723 - 31.135502),((-64.267853 -31.137554,-64.267855 -31.137563,-64.26816 -31.137519,-64.268269 - 31.138138,-64.26849 -31.138102,-64.268503 - 31.1381,-64.268366 -31.137474,-64.268818 - 31.137404,-64.268751 -31.137091,-64.267804 - 31.137249,-64.267853 -31.137554)))
4785	Villa Las Selvas	Córdoba	Colón	Salsipuedes	((( -64.319392 -31.128666,-64.318845 - 31.129548,-64.31833 -31.130191,-64.318877 - 31.130586,-64.318233 -31.131063,-64.317804 - 31.131201,-64.317354 -31.131523,-64.317203 - 31.132,-64.316721 -31.132064,-64.315691 - 31.131862,-64.315218 -31.131945,-64.313856 - 31.132707,-64.31362 -31.131734,-64.313309 - 31.131164,-64.317804 -31.128455,-64.318545 - 31.128767,-64.318877 -31.128428,-64.319392 - 31.128666)))
4786	Cooperativa Argüello	Córdoba	Capital	Córdoba Capital	((( -64.250178 -31.333561,-64.24899 - 31.333544,-64.24898 -31.335564,-64.249853 - 31.335552,-64.250217 -31.335554,-64.250178 - 31.333561)))
4787	Cooperativa Florida	Córdoba	Capital	Córdoba Capital	((( -64.248937 -31.334812,-64.2479 -31.33484,- 64.247885 -31.335566,-64.248955 -31.335571,- 64.248937 -31.334812)))
4788	Zepa C	Córdoba	Capital	Córdoba Capital	((( -64.104374 -31.391008,-64.103063 - 31.390704,-64.101311 -31.392448,-64.10141 - 31.392835,-64.104608 -31.392168,-64.104374 - 31.391008)))
4789	Los Rincones	Córdoba	Punilla	La Falda	((( -64.512791 -31.09737,-64.513171 - 31.097296,-64.51353 -31.097314,-64.513691 - 31.097372,-64.513858 -31.09747,-64.514142 - 31.097714,-64.514249 -31.098201,-64.514239 - 31.098605,-64.514142 -31.098936,-64.51396 - 31.099629,-64.513203 -31.099482,-64.513332 - 31.09889,-64.513434 -31.098385,-64.513316 - 31.098242,-64.513058 -31.098201,-64.51294 - 31.098003,-64.512811 -31.097917,-64.512791 - 31.09737)))
4790	El Milagro de los Niños	Córdoba	Capital	Córdoba Capital	((( -64.250247 -31.33191,-64.250233 - 31.330773,-64.250948 -31.330772,-64.250981 - 31.330232,-64.251112 -31.330232,-64.25097 - 31.329386,-64.250186 -31.329378,-64.250188 -



Handwritten signatures and initials.



Congreso de la Nación

13-PE-22  
OD 304  
687



					31.330718,-64.249843 -31.330747,-64.249761 - 31.331803,-64.250211 -31.331906,-64.250247 - 31.331911)))
4791	Granja Funes II	Córdoba	Capital	Córdoba Capital	(((-64.241501 -31.335414,-64.24046 - 31.335388,-64.240445 -31.335757,-64.240881 - 31.336027,-64.241094 -31.33604,-64.241506 - 31.336124,-64.241501 -31.335414)),((-64.242816 -31.331954,-64.241547 -31.331958,-64.241566 - 31.332892,-64.241873 -31.332915,-64.242161 - 31.332682,-64.242353 -31.332675,-64.242638 - 31.332941,-64.242846 -31.332944,-64.242816 - 31.331954)))
4792	Zapato Norte	Córdoba	Punilla	Capilla Del Monte	(((-64.540831 -30.851947,-64.541762 - 30.851865,-64.541976 -30.852362,-64.542679 - 30.85239,-64.542662 -30.852853,-64.543265 - 30.853226,-64.54299 -30.853331,-64.542192 - 30.853576,-64.542368 -30.853962,-64.542046 - 30.854084,-64.540989 -30.854554,-64.540607 - 30.854621,-64.538805 -30.855031,-64.538746 - 30.85483,-64.538868 -30.854639,-64.538522 - 30.854575,-64.538177 -30.854468,-64.537961 - 30.854368,-64.53868 -30.854101,-64.538594 - 30.85376,-64.539373 -30.853497,-64.538847 - 30.852945,-64.537817 -30.85323,-64.537603 - 30.852871,-64.538118 -30.852641,-64.538558 - 30.852622,-64.53894 -30.85227,-64.539734 - 30.852084,-64.539964 -30.852331,-64.540678 - 30.852199,-64.540823 -30.851948,-64.540534 - 30.851897,-64.540654 -30.851522,-64.541047 - 30.851086,-64.541696 -30.851079,-64.541673 - 30.851382,-64.541133 -30.851422,-64.540831 - 30.851947)),((-64.542051 -30.849998,-64.541798 -30.850325,-64.542298 -30.850658,-64.542617 - 30.850698,-64.542911 -30.850352,-64.542051 - 30.849998)))
4793	Balneario	Córdoba	Punilla	Capilla Del Monte	(((-64.533842 -30.846383,-64.533917 - 30.846392,-64.534126 -30.846825,-64.534169 - 30.846866,-64.533987 -30.846968,-64.533874 - 30.847037,-64.533783 -30.84705,-64.533622 - 30.847096,-64.533542 -30.847272,-64.533252 - 30.847299,-64.53278 -30.847511,-64.532474 - 30.847202,-64.531981 -30.847202,-64.531691 - 30.847364,-64.531412 -30.847534,-64.530688 - 30.847115,-64.530763 -30.847037,-64.531224 - 30.847258,-64.531331 -30.847189,-64.53153 - 30.847087,-64.532023 -30.846719,-64.531745 - 30.846544,-64.531905 -30.846314,-64.532141 - 30.846507,-64.532538 -30.846433,-64.533631 - 30.846393,-64.533662 -30.846386,-64.533705 - 30.846383,-64.533758 -30.846386,-64.533842 - 30.846383)))
4794	San Miguel	Córdoba	Colón	Unquillo	(((-64.321367 -31.218005,-64.321105 - 31.218113,-64.320993 -31.218309,-64.321024 - 31.218591,-64.320936 -31.218701,-64.320152 - 31.218686,-64.320148 -31.218687,-64.320125 - 31.218682,-64.320136 -31.218531,-64.319744 - 31.218503,-64.319704 -31.218324,-64.319707 - 31.218005,-64.319764 -31.217724,-64.319948 - 31.217404,-64.319687 -31.217311,-64.319317 - 31.217397,-64.319259 -31.217603,-64.319272 - 31.218355,-64.3188 -31.218391,-64.31883 -



Handwritten signatures and initials.




Congreso de la Nación

13-PE-22  
OD 304  
688



					31.218152,-64.31886 -31.21783,-64.318864 - 31.217155,-64.318753 -31.216982,-64.319064 - 31.216774,-64.319225 -31.21665,-64.319612 - 31.216521,-64.320017 -31.216427,-64.320309 - 31.216463,-64.32042 -31.216389,-64.320382 - 31.216315,-64.32047 -31.21617,-64.321085 - 31.216142,-64.321164 -31.216324,-64.321221 - 31.216569,-64.321227 -31.216576,-64.321247 - 31.216855,-64.321444 -31.21712,-64.321277 - 31.217373,-64.321705 -31.21741,-64.321636 - 31.21768,-64.321664 -31.217923,-64.321367 - 31.218005)))
4795	Tortosa	Córdoba	Colón	Unquillo	(((-64.295912 -31.226714,-64.296168 - 31.22671,-64.296188 -31.226296,-64.297037 - 31.226318,-64.297024 -31.227006,-64.297227 - 31.227006,-64.297531 -31.227477,-64.297188 - 31.227495,-64.297196 -31.227875,-64.29624 - 31.227878,-64.296236 -31.228306,-64.286079 - 31.228425,-64.286085 -31.229151,-64.278467 - 31.229232,-64.278427 -31.227797,-64.284232 - 31.227785,-64.284186 -31.227214,-64.284558 - 31.227224,-64.284541 -31.226544,-64.288662 - 31.226418,-64.288653 -31.227139,-64.291023 - 31.227131,-64.29098 -31.226492,-64.291368 - 31.226492,-64.291401 -31.227102,-64.292725 - 31.227089,-64.292724 -31.227113,-64.29271 - 31.227611,-64.295603 -31.227549,-64.295599 - 31.22704,-64.293132 -31.227085,-64.293126 - 31.226759,-64.293782 -31.226722,-64.293772 - 31.226388,-64.295176 -31.226363,-64.295191 - 31.226733,-64.295912 -31.226714)))
4796	Cerrito	Córdoba	Santa María	Alta Gracia	(((-64.450935 -31.67255,-64.450644 - 31.672599,-64.450306 -31.67256,-64.449823 - 31.672481,-64.448447 -31.671815,-64.447693 - 31.671491,-64.447091 -31.671341,-64.446794 - 31.671286,-64.447137 -31.670697,-64.44787 - 31.670906,-64.448015 -31.670692,-64.449042 - 31.670963,-64.449413 -31.67089,-64.449661 - 31.670782,-64.449756 -31.670158,-64.450097 - 31.670206,-64.449933 -31.670873,-64.449872 - 31.671324,-64.450033 -31.67163,-64.450535 - 31.671876,-64.450708 -31.672191,-64.450883 - 31.672353,-64.450935 -31.67255)))
4797	La Torcasa	Corrientes	Paso de los Libres	Paso De Los Libres	(((-57.128605 -29.712104,-57.125776 - 29.710281,-57.124969 -29.7113,-57.123904 - 29.710672,-57.12364 -29.710936,-57.124797 - 29.711594,-57.12493 -29.711599,-57.125276 - 29.711731,-57.125099 -29.711966,-57.126484 - 29.712798,-57.126546 -29.712876,-57.127508 - 29.713434,-57.128605 -29.712104)))
4798	San Martín 2	Corrientes	Mercedes	Mercedes	(((-58.085219 -29.192173,-58.085137 - 29.193922,-58.085308 -29.193926,-58.08527 - 29.195588,-58.086041 -29.195668,-58.086102 - 29.19491,-58.086034 -29.194323,-58.085747 - 29.192771,-58.085536 -29.191925,-58.085161 - 29.191954,-58.084895 -29.191959,-58.084869 - 29.192166,-58.085219 -29.192173)))
4799	San Martin 1	Corrientes	Mercedes	Mercedes	(((-58.090418 -29.191382,-58.090587 - 29.192263,-58.091152 -29.192146,-58.091218 -



Handwritten signatures and initials.



Congreso de la Nación

13-PE-22  
OD 304  
689



					29.192449,-58.09167 -29.192331,-58.091618 - 29.192057,-58.09302 -29.19182,-58.09298 - 29.191507,-58.092536 -29.191347,-58.090901 - 29.190985,-58.088729 -29.19138,-58.089027 - 29.192545,-58.08942 -29.192473,-58.089477 - 29.192644,-58.089621 -29.192638,-58.089786 - 29.193519,-58.09065 -29.193337,-58.090357 - 29.192269,-58.089632 -29.192393,-58.089448 - 29.191534,-58.090418 -29.191382)))
4800	Mercedita	Corrientes	Mercedes	Mercedes	(((-58.055604 -29.173266,-58.055792 - 29.17413,-58.054268 -29.174432,-58.054059 - 29.17358,-58.054824 -29.173411,-58.055604 - 29.173266)))
4801	Pompeya	Corrientes	Mercedes	Mercedes	(((-58.109067 -29.172126,-58.107537 - 29.172235,-58.107434 -29.17222,-58.107776 - 29.171306,-58.107717 -29.171038,-58.107294 - 29.17105,-58.107246 -29.170786,-58.107078 - 29.170811,-58.106979 -29.170422,-58.106755 - 29.170508,-58.1064 -29.168853,-58.107419 - 29.168583,-58.108873 -29.168095,-58.110427 - 29.167541,-58.110205 -29.168655,-58.110047 - 29.168874,-58.10992 -29.169468,-58.109771 - 29.169493,-58.10929 -29.169834,-58.109381 - 29.169958,-58.109844 -29.170237,-58.109522 - 29.171845,-58.109056 -29.171861,-58.109067 - 29.172126)))
4802	La Tablita	Corrientes	Paso de los Libres	Paso De Los Libres	(((-57.11022 -29.710777,-57.110137 - 29.710867,-57.110429 -29.711211,-57.110947 - 29.711525,-57.110872 -29.711624,-57.111117 - 29.711766,-57.11132 -29.711487,-57.110462 - 29.71086,-57.11022 -29.710777)),((-57.109017 - 29.711002,-57.107759 -29.712448,-57.109605 - 29.71366,-57.110248 -29.71281,-57.110194 - 29.712685,-57.110343 -29.712458,-57.110193 - 29.712337,-57.110191 -29.712211,-57.110261 - 29.712046,-57.110221 -29.711974,-57.110276 - 29.71119,-57.109856 -29.711719,-57.109112 - 29.711224,-57.109189 -29.711108,-57.109017 - 29.711002)))
4803	La Balanza	Corrientes	Paso de los Libres	Paso De Los Libres	(((-57.10003 -29.725748,-57.098962 - 29.725049,-57.099896 -29.723847,-57.099177 - 29.723503,-57.099418 -29.723195,-57.099298 - 29.723004,-57.099668 -29.722583,-57.099786 - 29.722114,-57.099727 -29.72159,-57.099519 - 29.721272,-57.099458 -29.721056,-57.100329 - 29.721724,-57.100239 -29.721814,-57.101278 - 29.72243,-57.101672 -29.722122,-57.102076 - 29.721916,-57.102654 -29.722295,-57.103356 - 29.722792,-57.10274 -29.723328,-57.102847 - 29.723432,-57.102542 -29.723718,-57.101559 - 29.724183,-57.101259 -29.724492,-57.101346 - 29.724549,-57.101091 -29.724806,-57.100994 - 29.72476,-57.100771 -29.725016,-57.10003 - 29.725748)))
4804	Pan Bich	Corrientes	Capital	Corrientes	(((-58.787269 -27.44815,-58.787045 -27.44824,- 58.786384 -27.448213,-58.785727 -27.448162,- 58.785767 -27.4475,-58.784527 -27.447394,- 58.785349 -27.445087,-58.785452 -27.444862,- 58.785496 -27.444609,-58.785959 -27.444648,-



Handwritten signatures and initials.



Congreso de la Nación

13-PE-22  
OD 304  
690



					58.786719 -27.444554,-58.787235 -27.444467,- 58.787766 -27.444524,-58.78798 -27.444815,- 58.787924 -27.444968,-58.788229 -27.446867,- 58.788028 -27.447063,-58.78801 -27.448297,- 58.78766 -27.448315,-58.78766 -27.448224,- 58.787269 -27.44815)))
4805	Juan Pablo II	Corrientes	Capital	Corrientes	((( -58.788005 -27.448309,-58.78765 - 27.448323,-58.787654 -27.448233,-58.787273 - 27.448159,-58.787047 -27.448249,-58.786445 - 27.448227,-58.785726 -27.44817,-58.785574 - 27.449129,-58.784832 -27.451167,-58.785909 - 27.451475,-58.7858 -27.451761,-58.786581 - 27.452007,-58.786706 -27.451649,-58.786937 - 27.451693,-58.787144 -27.451693,-58.788951 - 27.450059,-58.789484 -27.450186,-58.789816 - 27.450125,-58.789776 -27.449229,-58.788293 - 27.44931,-58.787999 -27.449096,-58.788005 - 27.448309)))
4806	Seis Hectáreas	Corrientes	Capital	Corrientes	((( -58.783783 -27.444374,-58.784166 - 27.444318,-58.785464 -27.4446,-58.785435 - 27.444859,-58.785303 -27.445131,-58.784548 - 27.44723,-58.784066 -27.44706,-58.783515 - 27.448559,-58.782215 -27.448165,-58.783783 - 27.444374)))
4807	Asentamiento Parque Balneario	Corrientes	Capital	Corrientes	((( -58.781911 -27.437217,-58.783093 - 27.438097,-58.783788 -27.438551,-58.783482 - 27.439414,-58.784245 -27.439664,-58.783583 - 27.441499,-58.782802 -27.441302,-58.782458 - 27.442211,-58.781388 -27.441906,-58.782164 - 27.439536,-58.781183 -27.439244,-58.780677 - 27.440667,-58.779619 -27.440365,-58.779979 - 27.439417,-58.77973 -27.438649,-58.779506 - 27.438374,-58.779833 -27.438353,-58.781355 - 27.438771,-58.781911 -27.437217)))
4808	Arroyo Bizcocho	Corrientes	Capital	Corrientes	((( -58.778977 -27.437813,-58.779149 - 27.43813,-58.77933 -27.438335,-58.779581 - 27.438481,-58.779694 -27.438652,-58.779923 - 27.439428,-58.778916 -27.442513,-58.779138 - 27.442691,-58.779038 -27.443278,-58.778952 - 27.443404,-58.77845 -27.44332,-58.778141 - 27.443386,-58.776918 -27.444831,-58.776684 - 27.444848,-58.776482 -27.44477,-58.776818 - 27.444277,-58.776626 -27.444198,-58.777038 - 27.441177,-58.777134 -27.441037,-58.777251 - 27.440441,-58.777313 -27.440068,-58.777439 - 27.439895,-58.777559 -27.439385,-58.77778 - 27.439388,-58.777858 -27.438668,-58.778276 - 27.438074,-58.778977 -27.437813)))
4809	Asentamiento Taitalo Punta	Corrientes	Capital	Corrientes	((( -58.777038 -27.441177,-58.777026 - 27.44126,-58.772982 -27.440628,-58.771649 - 27.440393,-58.771204 -27.440221,-58.77089 - 27.440347,-58.769129 -27.440186,-58.76937 - 27.438876,-58.769173 -27.438393,-58.769327 - 27.437776,-58.769725 -27.437574,-58.770124 - 27.43707,-58.770246 -27.436542,-58.771159 - 27.436295,-58.773291 -27.433612,-58.771936 - 27.432809,-58.774427 -27.429577,-58.775817 - 27.430312,-58.775906 -27.430542,-58.776172 - 27.431273,-58.776169 -27.431649,-58.77668 -



*[Firmas manuscritas]*




Congreso de la Nación

13-PE-22  
OD 304  
691



					27.432674,-58.778902 -27.43441,-58.779082 - 27.437741,-58.778977 -27.437813,-58.778276 - 27.438074,-58.777858 -27.438668,-58.77778 - 27.439388,-58.777559 -27.439385,-58.777439 - 27.439895,-58.777313 -27.440068,-58.777134 - 27.441037,-58.777038 -27.441177)))
4810	La Esperanza	Neuquén	Añelo	Añelo	(((-68.77235 -38.352447,-68.771728 - 38.351782,-68.771235 -38.351959,-68.771514 - 38.352378,-68.771246 -38.352718,-68.771261 - 38.352943,-68.770999 -38.353116,-68.769636 - 38.353549,-68.769341 -38.354067,-68.769008 - 38.354319,-68.768445 -38.354487,-68.768531 - 38.354727,-68.770205 -38.354353,-68.769883 - 38.353612,-68.77198 -38.353133,-68.771781 - 38.352638,-68.77235 -38.352447)))
4811	La Unión de Zapala	Neuquén	Zapala	Zapala	(((-70.09951 -38.896147,-70.097769 - 38.896138,-70.095088 -38.900347,-70.094676 - 38.900267,-70.094006 -38.901166,-70.094373 - 38.901309,-70.095075 -38.90036,-70.096397 - 38.900636,-70.098849 -38.897641,-70.099066 - 38.897625,-70.09951 -38.896147)))
4812	Bella Vista	Neuquén	Confluencia	Centenario	(((-68.151894 -38.830311,-68.151198 - 38.829668,-68.150529 -38.830097,-68.149571 - 38.830919,-68.15119 -38.832314,-68.151376 - 38.832203,-68.152506 -38.833174,-68.15377 - 38.832321,-68.152616 -38.831288,-68.152868 - 38.831114,-68.151894 -38.830311)),((-68.15874 +38.828771,-68.158144 -38.828231,-68.158489 - 38.827958,-68.157899 -38.827397,-68.157701 - 38.827577,-68.157607 -38.827436,-68.157689 - 38.827364,-68.157824 -38.82734,-68.157791 - 38.827116,-68.158197 -38.826668,-68.157364 - 38.825995,-68.157118 -38.825859,-68.157255 - 38.82565,-68.157309 -38.825569,-68.156796 - 38.825316,-68.156626 -38.825605,-68.156505 - 38.825704,-68.156057 -38.82525,-68.156373 - 38.825,-68.157269 -38.825344,-68.157962 - 38.825881,-68.158325 -38.825667,-68.160081 - 38.824603,-68.160617 -38.825106,-68.1626 - 38.823741,-68.162026 -38.823225,-68.162238 - 38.82306,-68.16154 -38.822447,-68.162086 - 38.822138,-68.161683 -38.821765,-68.160113 - 38.820363,-68.159095 -38.821123,-68.154416 - 38.824341,-68.155251 -38.825111,-68.155739 - 38.825501,-68.155737 -38.825503,-68.155736 - 38.825502,-68.155663 -38.82556,-68.15552 - 38.825442,-68.15464 -38.826029,-68.155048 - 38.826372,-68.154778 -38.82664,-68.15786 - 38.82936,-68.15874 -38.828771)))
4813	Barrio Unión	Neuquén	Confluencia	Neuquén	(((-68.110096 -38.901656,-68.110684 - 38.902731,-68.112139 -38.902641,-68.112731 - 38.901983,-68.11389 -38.901267,-68.113412 - 38.900725,-68.113059 -38.899461,-68.114825 - 38.89888,-68.116133 -38.89891,-68.116641 - 38.89899,-68.117637 -38.899359,-68.118242 - 38.899745,-68.110625 -38.905651,-68.10981 - 38.903096,-68.108865 -38.902044,-68.110096 - 38.901656)))
4814	San Antonio	Neuquén	Confluencia	Neuquén	(((-68.12614 -38.893709,-68.126836 -



*[Handwritten signatures and initials]*



Congreso de la Nación

13-PE-22  
OD 304  
692



					38.893471,-68.126521 -38.892987,-68.125873 - 38.893247,-68.12614 -38.893709)),((-68.117843 -38.89687,-68.118331 -38.897574,-68.114913 - 38.898755,-68.114729 -38.898428,-68.114459 - 38.898524,-68.114659 -38.898848,-68.11622 - 38.89888,-68.117365 -38.899132,-68.118367 - 38.899696,-68.118851 -38.899197,-68.120562 - 38.89761,-68.122564 -38.8963,-68.123943 - 38.89564,-68.128842 -38.893892,-68.128047 - 38.892679,-68.127255 -38.892989,-68.127686 - 38.893593,-68.124978 -38.894535,-68.124542 - 38.89404,-68.123582 -38.894456,-68.123906 - 38.894868,-68.122396 -38.895468,-68.122393 - 38.895464,-68.121628 -38.894379,-68.118313 - 38.895763,-68.117747 -38.896006,-68.117455 - 38.896334,-68.117482 -38.896982,-68.117828 - 38.896866,-68.117843 -38.89687)))
4815	Colonia Rural Nueva Esperanza II	Neuquén	Confluencia	Neuquén	((((-68.144298 -38.888559,-68.145493 - 38.888101,-68.145156 -38.887171,-68.14486 - 38.886292,-68.145819 -38.88608,-68.145475 - 38.884804,-68.144843 -38.884042,-68.145024 - 38.883506,-68.145734 -38.882442,-68.146279 - 38.881917,-68.146352 -38.881532,-68.146726 - 38.88079,-68.145572 -38.880525,-68.144453 - 38.881549,-68.143686 -38.879451,-68.14309 - 38.878863,-68.142562 -38.878798,-68.14233 - 38.87892,-68.142231 -38.879135,-68.140342 - 38.877831,-68.139906 -38.879032,-68.134989 - 38.883614,-68.135216 -38.884028,-68.136139 - 38.883401,-68.136625 -38.883676,-68.137106 - 38.884423,-68.137425 -38.885205,-68.135818 - 38.885604,-68.136394 -38.88694,-68.136413 - 38.886966,-68.136754 -38.888215,-68.136763 - 38.888227,-68.135915 -38.888425,-68.136246 - 38.889358,-68.136912 -38.889046,-68.137102 - 38.889936,-68.135974 -38.890141,-68.136233 - 38.890599,-68.134367 -38.89127,-68.132855 - 38.889309,-68.132135 -38.889425,-68.133045 - 38.890533,-68.133255 -38.890461,-68.133642 - 38.890992,-68.13279 -38.891326,-68.131886 - 38.890364,-68.130199 -38.891287,-68.130224 - 38.891298,-68.130192 -38.891297,-68.129422 - 38.891096,-68.129078 -38.891078,-68.128796 - 38.891466,-68.128935 -38.891682,-68.127928 - 38.89209,-68.128407 -38.893145,-68.128998 - 38.893862,-68.132417 -38.892691,-68.137279 - 38.890973,-68.140553 -38.889834,-68.142664 - 38.889108,-68.144298 -38.888559)),((-68.147127 -38.887494,-68.146649 -38.886544,-68.146103 - 38.886754,-68.146696 -38.88766,-68.147127 - 38.887494)))
4816	Toma Ferroviario	Neuquén	Confluencia	Neuquén	((((-68.158014 -38.951899,-68.158 -38.952017,- 68.157336 -38.952052,-68.15734 -38.952114,- 68.156977 -38.952135,-68.156998 -38.952978,- 68.15547 -38.953008,-68.153683 -38.952473,- 68.153791 -38.952242,-68.158014 -38.951899)))
4817	Sector La Laguna	Neuquén	Confluencia	Neuquén	((((-68.129684 -38.944384,-68.128537 - 38.944402,-68.128527 -38.94486,-68.129697 - 38.944843,-68.129684 -38.944384)))
4818	El Mirador	Neuquén	Añelo	Añelo	((((-68.771629 -38.351592,-68.77201 - 38.351983,-68.773211 -38.351857,-68.77342 -



*[Handwritten signatures and initials]*





Congreso de la Nación

13-PE-22  
OD 304  
693

					38.351428,-68.772616 -38.351306,-68.771629 -38.351592)),((-68.774292 -38.351762,-68.774391 -38.352181,-68.776201 -38.352043,-68.776167 -38.351815,-68.775082 -38.351794,-68.774292 -38.351762)))
4819	Rivera de las sierras	Neuquén	Añelo	San Patricio Del Chañar	(((-68.488808 -38.505468,-68.488821 -38.505461,-68.489197 -38.505243,-68.488278 -38.504419,-68.488112 -38.504562,-68.488141 -38.504987,-68.487815 -38.505217,-68.488024 -38.505424,-68.488573 -38.505066,-68.488808 -38.505468)),((-68.489031 -38.505823,-68.489013 -38.50583,-68.488839 -38.506345,-68.486039 -38.508858,-68.486208 -38.509031,-68.485556 -38.509728,-68.48626 -38.510102,-68.488736 -38.507728,-68.490714 -38.505926,-68.490716 -38.505924,-68.490692 -38.505908,-68.490451 -38.505725,-68.490215 -38.505921,-68.489971 -38.505733,-68.489318 -38.506393,-68.489031 -38.505823)),((-68.492766 -38.504025,-68.492773 -38.504031,-68.498991 -38.498362,-68.4982 -38.497722,-68.493218 -38.50219,-68.491943 -38.502833,-68.49268 -38.503378,-68.492291 -38.503671,-68.492766 -38.504025)),((-68.49135 -38.505324,-68.491355 -38.505328,-68.491541 -38.505155,-68.491544 -38.505152,-68.491535 -38.505145,-68.491014 -38.504729,-68.490837 -38.504899,-68.49135 -38.505324)))
4820	Zona Los Hornos	Río Negro	General Roca	General Roca	(((-67.536784 -39.014555,-67.536272 -39.012685,-67.535814 -39.012419,-67.535553 -39.01232,-67.535217 -39.012386,-67.534969 -39.011663,-67.534319 -39.01167,-67.534027 -39.009231,-67.535181 -39.009007,-67.535947 -39.008631,-67.537664 -39.008733,-67.538651 -39.008555,-67.538799 -39.009458,-67.539413 -39.009458,-67.539249 -39.00851,-67.541091 -39.008372,-67.541341 -39.009545,-67.542173 -39.009472,-67.542261 -39.009063,-67.542772 -39.009049,-67.542991 -39.009355,-67.545375 -39.009178,-67.545738 -39.009931,-67.546682 -39.010532,-67.547271 -39.012276,-67.545576 -39.012306,-67.545445 -39.011502,-67.543809 -39.011751,-67.544014 -39.013086,-67.536784 -39.014555)))
4821	La Nueva Costa Esperanza	Río Negro	General Roca	General Fernández Oro	(((-67.910865 -38.94384,-67.92412 -38.934494,-67.924265 -38.934598,-67.922717 -38.935805,-67.922653 -38.935755,-67.91095 -38.944069,-67.910865 -38.94384)))
4822	Mosconi Ampliación	Río Negro	General Roca	General Roca	(((-67.579707 -39.085469,-67.580795 -39.086127,-67.581724 -39.086943,-67.584256 -39.089,-67.583816 -39.089342,-67.579416 -39.085557,-67.579524 -39.085381,-67.579707 -39.085469)))
4823	Médanos	Río Negro	General Roca	Cipolletti	(((-68.027727 -38.941367,-68.02904 -38.939526,-68.029933 -38.9396,-68.030943 -38.938555,-68.031081 -38.938361,-68.031167 -38.938126,-68.031408 -38.938133,-68.031441 -38.938229,-68.031497 -38.938252,-68.031382 -38.939004,-68.031302 -38.939401,-68.031397 -38.94029,-68.031326 -38.940324,-68.028429 -



Handwritten signatures and initials.



Congreso de la Nación

13-PE-22  
OD 304  
694



					38.942147,-68.028284 -38.942152,-68.027727 -38.941367)))
4824	Evita	Río Negro	General Roca	Villa Regina	((( -67.084474 -39.091524,-67.08387 -39.09084,-67.083067 -39.091311,-67.083206 -39.091565,-67.083685 -39.091995,-67.084474 -39.091524)))
4825	Toma Belgrano	Río Negro	General Roca	General Roca	((( -67.6295 -39.01948,-67.629747 -39.020546,-67.626818 -39.02088,-67.626604 -39.019846,-67.6295 -39.01948)))
4826	El 30	Río Negro	General Roca	Cipolletti	((( -67.943378 -38.910854,-67.942807 -38.911062,-67.942518 -38.910632,-67.941783 -38.909261,-67.941298 -38.908284,-67.940871 -38.907344,-67.940767 -38.906927,-67.940739 -38.9065,-67.940819 -38.905984,-67.940913 -38.905622,-67.94111 -38.905124,-67.941286 -38.904749,-67.941598 -38.904335,-67.94193 -38.903903,-67.942133 -38.903629,-67.942575 -38.903687,-67.942516 -38.904518,-67.942388 -38.904814,-67.942213 -38.905091,-67.942122 -38.905103,-67.942003 -38.905557,-67.941903 -38.905932,-67.941783 -38.90651,-67.941872 -38.906984,-67.94201 -38.907381,-67.942569 -38.907218,-67.942689 -38.907507,-67.942536 -38.907561,-67.942943 -38.908557,-67.94308 -38.908837,-67.942989 -38.90887,-67.943059 -38.909645,-67.943185 -38.909605,-67.943313 -38.910053,-67.943309 -38.910368,-67.943378 -38.910854)))
4827	Santa Elena	Río Negro	General Roca	Cipolletti	((( -67.97471 -38.896021,-67.974341 -38.895649,-67.967142 -38.899983,-67.968701 -38.901591,-67.969846 -38.900853,-67.970292 -38.901325,-67.969103 -38.902011,-67.969442 -38.90239,-67.970623 -38.901694,-67.970889 -38.901981,-67.969721 -38.902669,-67.969993 -38.902945,-67.971117 -38.902262,-67.972216 -38.903224,-67.972704 -38.903216,-67.972682 -38.905075,-67.975033 -38.903639,-67.975071 -38.903402,-67.973376 -38.90343,-67.973424 -38.898757,-67.97438 -38.897642,-67.973552 -38.896792,-67.97471 -38.896021),( -67.972682 -38.900738,-67.972718 -38.900288,-67.972207 -38.899676,-67.968772 -38.899669,-67.969856 -38.900757,-67.972682 -38.900738)))
4828	Río Sol	Río Negro	El Cuy	Balsa Las Perlas	((( -68.165755 -38.983978,-68.165832 -38.98492,-68.165207 -38.984955,-68.164684 -38.984752,-68.16397 -38.984417,-68.163924 -38.984084,-68.163427 -38.983977,-68.163174 -38.983737,-68.162576 -38.983729,-68.162311 -38.982991,-68.163171 -38.98296,-68.162926 -38.981187,-68.163266 -38.981102,-68.163638 -38.981133,-68.164335 -38.981001,-68.165087 -38.980779,-68.165715 -38.980781,-68.165789 -38.98136,-68.166439 -38.981348,-68.166587 -38.982723,-68.168753 -38.982628,-68.168825 -38.983796,-68.165755 -38.983978)))
4829	La Ruca Lote A	Río Negro	El Cuy	Balsa Las Perlas	((( -68.14508 -38.986047,-68.145567 -38.986184,-68.146159 -38.986591,-68.146492 -38.987898,-68.146339 -38.9881,-68.145461 -



Handwritten signatures and initials.



Congreso de la Nación

13-PE-22  
OD 304  
695



					38.988188,-68.145648 -38.98884,-68.145139 - 38.988914,-68.141708 -38.990124,-68.139632 - 38.98726,-68.140141 -38.98707,-68.141132 - 38.988508,-68.141363 -38.988343,-68.141295 - 38.987806,-68.141268 -38.987539,-68.141241 - 38.987283,-68.14083 -38.987335,-68.140759 - 38.987031,-68.141226 -38.986974,-68.140989 - 38.985374,-68.144949 -38.984693,-68.14508 - 38.986047)))
4830	La Ruca Lote B	Río Negro	El Cuy	Balsa Las Perlas	(((-68.140572 -38.989666,-68.139967 - 38.989919,-68.138568 -38.989841,-68.138025 - 38.989714,-68.137702 -38.990091,-68.136144 - 38.990376,-68.135454 -38.990285,-68.135528 - 38.989651,-68.13402 -38.989665,-68.133539 - 38.988503,-68.133761 -38.98836,-68.135263 - 38.988339,-68.135065 -38.988055,-68.134694 - 38.987748,-68.13473 -38.987392,-68.13486 - 38.986982,-68.134756 -38.986584,-68.135153 - 38.986533,-68.135346 -38.987484,-68.138448 - 38.986859,-68.140572 -38.989666)))
4831	Barrio NYC	Río Negro	El Cuy	Balsa Las Perlas	(((-68.14697 -38.993573,-68.149281 - 38.992776,-68.148723 -38.991893,-68.15003 - 38.991347,-68.153139 -38.990802,-68.153987 - 38.992095,-68.153971 -38.992602,-68.1519 - 38.99302,-68.152021 -38.993666,-68.149255 - 38.994391,-68.149011 -38.993985,-68.148316 - 38.994231,-68.148214 -38.994005,-68.147123 - 38.994329,-68.146814 -38.993627,-68.146719 - 38.993657,-68.146685 -38.993552,-68.146934 - 38.993465,-68.14697 -38.993573)))
4832	Sector Chacras	Río Negro	El Cuy	Balsa Las Perlas	(((-68.179588 -38.980086,-68.179622 - 38.980084,-68.179595 -38.980024,-68.178477 - 38.979076,-68.178219 -38.97909,-68.178783 - 38.980097,-68.179588 -38.980086)),((-68.180384 - -38.981751,-68.180336 -38.98176,-68.179753 - 38.981923,-68.179314 -38.981704,-68.177791 - 38.98094,-68.176307 -38.980189,-68.175806 - 38.980188,-68.1746 -38.98101,-68.17512 - 38.98148,-68.177276 -38.981681,-68.178758 - 38.982083,-68.179766 -38.982064,-68.180631 - 38.983015,-68.182381 -38.9828,-68.18331 - 38.98268,-68.18334 -38.982789,-68.184692 - 38.982767,-68.184695 -38.981901,-68.185812 - 38.981836,-68.186088 -38.982722,-68.186823 - 38.982661,-68.186852 -38.982912,-68.187523 - 38.982876,-68.187533 -38.982553,-68.187038 - 38.981854,-68.186632 -38.981764,-68.186015 - 38.980666,-68.18462 -38.98102,-68.183723 - 38.981142,-68.18219 -38.981131,-68.182229 - 38.981665,-68.180384 -38.981751)))
4833	ACTIA	Río Negro	General Roca	Cipolletti	(((-67.982122 -38.912099,-67.982111 - 38.914634,-67.979262 -38.914607,-67.979299 - 38.912111,-67.982122 -38.912099)))
4834	Barrio Obrero A	Río Negro	General Roca	Cipolletti	(((-67.98318 -38.908084,-67.979309 - 38.908075,-67.979299 -38.912111,-67.983137 - 38.912096,-67.98318 -38.908084)))
4835	Barrio Obrero	Río Negro	General Roca	Cipolletti	(((-67.982111 -38.914634,-67.979262 -



Handwritten signatures and initials.



Congreso de la Nación

13-PE-22  
OD 304  
696



	B				38.914607,-67.979348 -38.9169,-67.982128 - 38.916875,-67.982111 -38.914634)))
4836	La Unión	Río Negro	General Roca	General Fernández Oro	(((−67.951024 −38.983281,−67.951361 − 38.983209,−67.951707 −38.985,−67.951852 − 38.985,−67.952012 −38.985765,−67.952066 − 38.985756,−67.952127 −38.986138,−67.951708 − 38.986188,−67.951578 −38.98567,−67.948688 − 38.986203,−67.948657 −38.986004,−67.951553 − 38.985418,−67.951024 −38.983281)))
4837	Pasaje Rojas	Mendoza	Las Heras	El Plumerillo	(((−68.817456 −32.835121,−68.815758 − 32.835107,−68.815564 −32.834416,−68.816871 − 32.834329,−68.816911 −32.834536,−68.817002 − 32.834598,−68.817129 −32.834627,−68.817338 − 32.834659,−68.8175 −32.834809,−68.817532 − 32.835081,−68.817456 −32.835121)))
4838	Zaragoza	Mendoza	Godoy Cruz	Gobernador Benegas	(((−68.863394 −32.944734,−68.863129 − 32.944855,−68.862921 −32.944702,−68.862637 − 32.94444,−68.862467 −32.943982,−68.862464 − 32.943523,−68.862547 −32.943506,−68.86267 − 32.943785,−68.862921 −32.944182,−68.86301 − 32.944346,−68.863277 −32.944558,−68.863394 − 32.944734)))
4839	El Progreso	Mendoza	Guaymallén	Colonia Segovia	(((−68.689134 −32.841128,−68.689251 − 32.841397,−68.688258 −32.841611,−68.688202 − 32.841514,−68.687868 −32.841626,−68.68792 − 32.841743,−68.687711 −32.841795,−68.687862 − 32.842106,−68.687749 −32.842146,−68.687834 − 32.842412,−68.69019 −32.842555,−68.689537 − 32.841146,−68.689134 −32.841128)))
4840	Campo El Molino	Mendoza	Las Heras	El Challao	(((−68.901702 −32.852097,−68.901412 − 32.852013,−68.901712 −32.85145,−68.902085 − 32.851432,−68.902332 −32.851004,−68.9016 − 32.850878,−68.901117 −32.851994,−68.900293 − 32.85192,−68.900479 −32.850685,−68.899751 − 32.85056,−68.899607 −32.850692,−68.899787 − 32.850895,−68.899736 −32.85158,−68.899334 − 32.851551,−68.898728 −32.852815,−68.89841 − 32.852725,−68.898337 −32.853041,−68.898517 − 32.853156,−68.898647 −32.853434,−68.898943 − 32.853218,−68.900734 −32.853493,−68.901012 − 32.852524,−68.901486 −32.852472,−68.901702 − 32.852097)))
4841	Pucará	Mendoza	Las Heras	Las Heras	(((−68.816063 −32.841566,−68.815599 − 32.839479,−68.815038 −32.839597,−68.815346 − 32.841018,−68.815617 −32.841,−68.81565 − 32.841569,−68.816063 −32.841566)))
4842	Planta de Gas	Mendoza	Maipú	Fray Luis Beltrán	(((−68.632231 −33.01624,−68.631752 − 33.015488,−68.630644 −33.015836,−68.631068 − 33.016671,−68.632231 −33.01624)))
4843	Malacayaes	Mendoza	Maipú	Rodeo Del Medio	(((−68.770639 −32.994826,−68.770842 − 32.994824,−68.770834 −32.994428,−68.770949 − 32.994444,−68.770956 −32.994175,−68.770908 − 32.993839,−68.77084 −32.993839,−68.77084 −



Handwritten signatures and initials.



Congreso de la Nación

13-PE-22  
OD 304  
697



					32.993801,-68.770632 -32.993801,-68.770625 - 32.99385,-68.770567 -32.993841,-68.770507 - 32.994827,-68.770501 -32.995087,-68.770634 - 32.995088,-68.770639 -32.994826)))
4844	Los Castaños	Mendoza	Las Heras	Las Heras	((( -68.871157 -32.853128,-68.870984 - 32.853799,-68.871089 -32.853809,-68.871083 - 32.853845,-68.87117 -32.853858,-68.871176 - 32.853824,-68.871578 -32.853857,-68.871769 - 32.853174,-68.871157 -32.853128)),(-68.867545 -32.853122,-68.867826 -32.853164,-68.867817 - 32.853322,-68.867962 -32.853337,-68.867968 - 32.853385,-68.868274 -32.853419,-68.868293 - 32.853059,-68.869145 -32.853109,-68.869093 - 32.853645,-68.86925 -32.853673,-68.869285 - 32.853116,-68.869701 -32.853142,-68.869611 - 32.853701,-68.87 -32.853742,-68.870001 - 32.853696,-68.870514 -32.853722,-68.870682 - 32.853092,-68.869945 -32.853037,-68.869962 - 32.852899,-68.868817 -32.852836,-68.867646 - 32.852756,-68.867545 -32.853122)))
4845	Lavadero Fernández	Mendoza	Maipú	Maipú	((( -68.670335 -32.963121,-68.670257 - 32.96304,-68.670147 -32.9631,-68.669776 - 32.962679,-68.669542 -32.962809,-68.669785 - 32.963081,-68.669504 -32.963229,-68.669586 - 32.963332,-68.669875 -32.963185,-68.670009 - 32.963336,-68.670335 -32.963121)))
4846	La Estanzuela	Mendoza	Godoy Cruz	Godoy Cruz	((( -68.869192 -32.949224,-68.868815 - 32.947584,-68.867138 -32.947862,-68.867431 - 32.949167,-68.869192 -32.949224)))
4847	Hipódromo Externo	Mendoza	Godoy Cruz	Godoy Cruz	((( -68.872121 -32.908892,-68.872281 - 32.908639,-68.872384 -32.908516,-68.872475 - 32.908446,-68.872078 -32.9083,-68.870963 - 32.908142,-68.870934 -32.90847,-68.871923 - 32.908615,-68.87183 -32.908787,-68.872121 - 32.908892)))
4848	El Pastal	Mendoza	Las Heras	El Pastal	((( -68.706757 -32.771047,-68.706504 - 32.771055,-68.706527 -32.77134,-68.706799 - 32.771375,-68.706757 -32.771047)),(-68.705845 -32.770489,-68.705394 -32.770551,-68.705552 - 32.771195,-68.704981 -32.771187,-68.703037 - 32.765844,-68.704387 -32.765927,-68.705378 - 32.769026,-68.705674 -32.769068,-68.70578 - 32.76946,-68.705609 -32.769471,-68.705845 - 32.770489)))
4849	Canal Chachingo	Mendoza	Maipú	Rodeo Del Medio	((( -68.736323 -33.032344,-68.736538 -33.0326,- 68.736913 -33.033063,-68.737008 -33.033214,- 68.737094 -33.033343,-68.737208 -33.033496,- 68.737346 -33.033728,-68.737464 -33.033886,- 68.73766 -33.034082,-68.738032 -33.034353,- 68.738033 -33.03435,-68.738176 -33.034449,- 68.738119 -33.034521,-68.737622 -33.034177,- 68.737403 -33.033958,-68.736631 -33.03303,- 68.7352 -33.031563,-68.735449 -33.031384,- 68.735618 -33.031576,-68.736323 -33.032344)))
4850	Altos Limpios	Mendoza	Lavalle	Villa	((( -68.580495 -32.726229,-68.581224 -



*S - CL*  
*[Handwritten signatures]*



Congreso de la Nación

13-PE-22  
OD 304  
698



				Tulumaya	32.725975,-68.579999 -32.724064,-68.580719 - 32.72379,-68.580255 -32.723055,-68.578626 - 32.723464,-68.580495 -32.726229),((-68.582005 -32.725823,-68.58129 -32.72615,-68.581815 - 32.726916,-68.582704 -32.72693,-68.582005 - 32.725823)))
4851	Cuatro de Julio	Mendoza	Godoy Cruz	Sarmiento	(((-68.884067 -32.909709,-68.884198 - 32.90948,-68.884107 -32.909439,-68.884033 - 32.909333,-68.883961 -32.909324,-68.883907 - 32.909071,-68.884951 -32.90882,-68.885807 - 32.909155,-68.88597 -32.909312,-68.885987 - 32.909413,-68.885962 -32.909514,-68.885919 - 32.909573,-68.885845 -32.909622,-68.885177 - 32.909526,-68.884537 -32.909812,-68.884067 - 32.909709)))
4852	Santiago del Estero	Mendoza	Godoy Cruz	Godoy Cruz	(((-68.873121 -32.900868,-68.873142 - 32.901152,-68.873341 -32.901124,-68.873341 - 32.901366,-68.872874 -32.901531,-68.873058 - 32.901811,-68.872459 -32.901894,-68.872422 - 32.900828,-68.873121 -32.900868)))
4853	COVITEDYC	Mendoza	Godoy Cruz	Godoy Cruz	(((-68.867794 -32.929999,-68.867395 - 32.929982,-68.867299 -32.930417,-68.867796 - 32.93051,-68.867828 -32.930217,-68.867794 - 32.929999)),((-68.866755 -32.930627,-68.866711 -32.930826,-68.865943 -32.930685,-68.866002 - 32.930478,-68.866755 -32.930627)))
4854	Callejón el Chicho	Mendoza	Guaymallén	Colonia Segovia	(((-68.687427 -32.836475,-68.687182 - 32.836217,-68.686366 -32.836733,-68.686594 - 32.836946,-68.686534 -32.837003,-68.68686 - 32.83721,-68.687563 -32.836852,-68.687269 - 32.83656,-68.687427 -32.836475)))
4855	La Cañadita	Mendoza	San Rafael	San Rafael	(((-68.299325 -34.673135,-68.29903 - 34.673433,-68.298239 -34.672931,-68.293355 - 34.673209,-68.293244 -34.67247,-68.294161 - 34.67242,-68.29415 -34.672287,-68.294349 - 34.672287,-68.294203 -34.671205,-68.295617 - 34.671147,-68.295933 -34.672662,-68.298708 - 34.672455,-68.298779 -34.672832,-68.299325 - 34.673135)))
4856	Costa El Marginal	Mendoza	San Rafael	San Rafael	(((-68.294695 -34.666325,-68.294686 - 34.66633,-68.294898 -34.666761,-68.295636 - 34.666579,-68.295427 -34.66611,-68.294695 - 34.666325)),((-68.293784 -34.66572,-68.295091 -34.665384,-68.29459 -34.664252,-68.292034 - 34.664094,-68.291865 -34.664469,-68.291523 - 34.664445,-68.291993 -34.66572,-68.291253 - 34.666178,-68.29133 -34.666389,-68.292502 - 34.665597,-68.293283 -34.665576,-68.293382 - 34.665833,-68.293591 -34.665779,-68.293648 - 34.665876,-68.293825 -34.665813,-68.293784 - 34.66572)))
4857	Loteo Los Porteños	Mendoza	San Carlos	Eugenio Bustos	(((-69.087594 -33.79112,-69.086641 - 33.790895,-69.085935 -33.793565,-69.086925 - 33.79381,-69.087594 -33.79112)))



*[Handwritten signatures and initials]*



Congreso de la Nación

13-PE-22  
OD 304  
699



4858	Suárez	Mendoza	San Carlos	Eugenio Bustos	(((-69.142302 -33.777831,-69.140253 - 33.778937,-69.141181 -33.780275,-69.14257 - 33.779615,-69.142726 -33.778442,-69.142302 - 33.777831))))
4859	Gruta San Ceferino	Mendoza	Las Heras	El Pastal	(((-68.7365 -32.768188,-68.736231 -32.767434,- 68.734163 -32.767729,-68.73438 -32.76825,- 68.733715 -32.768451,-68.732133 -32.76751,- 68.732431 -32.767277,-68.732312 -32.767114,- 68.732804 -32.766781,-68.733372 -32.767365,- 68.734432 -32.767196,-68.734253 -32.766995,- 68.734424 -32.766926,-68.734484 -32.766957,- 68.735611 -32.766825,-68.735492 -32.766398,- 68.735955 -32.766304,-68.736044 -32.766411,- 68.736552 -32.766311,-68.737075 -32.768075,- 68.7365 -32.768188))))
4860	Callejón Comunero	Mendoza	Maipú	Maipú	(((-68.824522 -32.957683,-68.823369 - 32.957813,-68.823251 -32.957498,-68.824369 - 32.957318,-68.824522 -32.957683))))
4861	Barandica	Mendoza	Tunuyán	Vista Flores	(((-69.147705 -33.66908,-69.147469 - 33.669156,-69.146676 -33.667749,-69.14652 - 33.667678,-69.145801 -33.666343,-69.145329 - 33.665477,-69.144578 -33.664517,-69.143416 - 33.663674,-69.14235 -33.66308,-69.140904 - 33.662559,-69.139423 -33.662407,-69.138155 - 33.662869,-69.137692 -33.662102,-69.13974 - 33.662088,-69.140703 -33.662211,-69.141987 - 33.66251,-69.143293 -33.66314,-69.144273 - 33.663845,-69.145296 -33.664826,-69.145861 - 33.665756,-69.146612 -33.667042,-69.147705 - 33.66908))))
4862	Veintitrés de Noviembre	Mendoza	Tupungato	Villa Bastias	(((-69.117912 -33.344892,-69.118294 - 33.345445,-69.118753 -33.347978,-69.11646 - 33.349361,-69.115772 -33.349212,-69.116824 - 33.340018,-69.117666 -33.339901,-69.117912 - 33.344892))))
4863	Asentamiento Bicentenario	Salta	General José de San Martín	Tartagal	(((-63.791647 -22.501246,-63.791642 - 22.50106,-63.791081 -22.500856,-63.790776 - 22.500162,-63.790548 -22.500075,-63.790035 - 22.500018,-63.789788 -22.500161,-63.789342 - 22.50026,-63.788767 -22.50009,-63.787489 - 22.499966,-63.787502 -22.500468,-63.789432 - 22.500563,-63.790456 -22.500475,-63.790635 - 22.500963,-63.790695 -22.501066,-63.791231 - 22.501232,-63.791647 -22.501246))))
4864	Asentamiento Ferro	Salta	General José de San Martín	Tartagal	(((-63.813567 -22.515236,-63.813302 - 22.515133,-63.811898 -22.515714,-63.810585 - 22.516345,-63.810129 -22.516515,-63.809461 - 22.516444,-63.80934 -22.517666,-63.812682 - 22.515806,-63.813567 -22.515236))))
4865	Roberto Romero	Salta	General José de San Martín	Tartagal	(((-63.782838 -22.51607,-63.782805 - 22.516569,-63.782754 -22.516564,-63.781693 - 22.516499,-63.781169 -22.516501,-63.780646 - 22.516466,-63.780387 -22.516431,-63.779338 - 22.516376,-63.779148 -22.516426,-63.778905 - 22.516415,-63.778934 -22.516057,-63.778985 -



*[Handwritten signatures and initials]*



Congreso de la Nación

13-PE-22  
OD 304  
700



					22.515893,-63.77899 -22.515836,-63.78181 - 22.516006,-63.782838 -22.51607)))
4866	Veintiséis de Agosto	Salta	Orán	San Ramón De La Nueva Orán	((( -64.307555 -23.147199,-64.307091 - 23.144789,-64.30305 -23.145418,-64.303556 - 23.147923,-64.307555 -23.147199)))
4867	Sin nombre	Santa Fe	La Capital	Sauce Viejo	((( -60.787317 -31.721366,-60.787017 - 31.72154,-60.787004 -31.721633,-60.787449 - 31.721764,-60.788699 -31.721935,-60.790031 - 31.721889,-60.790987 -31.721911,-60.791007 - 31.721709,-60.79028 -31.72166,-60.789401 - 31.721648,-60.789013 -31.721763,-60.787548 - 31.721559,-60.787317 -31.721366)),((-60.786604 -31.721657,-60.786669 -31.72123,-60.785944 - 31.721203,-60.785105 -31.720787,-60.784976 - 31.72062,-60.78423 -31.72023,-60.784024 - 31.720482,-60.784749 -31.720906,-60.785658 - 31.721339,-60.786177 -31.721552,-60.786604 - 31.721657)))
4868	Sin nombre	Santa Fe	San Jerónimo	Desvío Arijón	((( -60.883589 -31.859056,-60.883387 - 31.85909,-60.883651 -31.859951,-60.883831 - 31.859906,-60.883589 -31.859056)),((-60.883992 -31.860347,-60.883774 -31.860389,-60.88531 - 31.865573,-60.885551 -31.865504,-60.883992 - 31.860347)),((-60.885762 -31.86621,-60.885522 -31.866279,-60.886327 -31.868767,-60.886512 - 31.868719,-60.885762 -31.86621)),((-60.88733 - 31.871382,-60.887111 -31.87142,-60.887259 - 31.872049,-60.887269 -31.872716,-60.887322 - 31.872934,-60.88747 -31.873293,-60.887719 - 31.873648,-60.88802 -31.874402,-60.889176 - 31.878064,-60.889383 -31.878021,-60.889562 - 31.878581,-60.889728 -31.878541,-60.88876 - 31.875288,-60.888528 -31.875329,-60.88733 - 31.871382)),((-60.890578 -31.881349,-60.890409 -31.881396,-60.890477 -31.881637,-60.890283 - 31.881681,-60.891391 -31.885266,-60.891512 - 31.885226,-60.891261 -31.884382,-60.891477 - 31.884323,-60.890578 -31.881349)),((-60.891758 -31.885852,-60.891624 -31.885898,-60.891702 - 31.886115,-60.891854 -31.886065,-60.891758 - 31.885852)),((-60.892555 -31.88762,-60.892406 -31.887671,-60.893374 -31.889921,-60.893557 - 31.889845,-60.892555 -31.88762)),((-60.893903 -31.890619,-60.893756 -31.89068,-60.894061 - 31.89135,-60.894209 -31.891306,-60.893903 - 31.890619)),((-60.894911 -31.892867,-60.894792 -31.892908,-60.89533 -31.894122,-60.895444 - 31.894079,-60.894911 -31.892867)),((-60.895956 -31.895169,-60.895795 -31.895229,-60.89612 - 31.895928,-60.896263 -31.895851,-60.895956 - 31.895169)),((-60.898937 -31.902142,-60.89907 -31.90208,-60.898648 -31.901136,-60.898508 - 31.901208,-60.898937 -31.902142)))
4869	Sin nombre	Santa Fe	San Jerónimo	Arocena	((( -60.979846 -32.092196,-60.978612 - 32.089551,-60.977539 -32.087542,-60.977796 - 32.087424,-60.976573 -32.08517,-60.973239 - 32.07897,-60.973592 -32.078848,-60.974385 - 32.080116,-60.975951 -32.083079,-60.979137 - 32.089088,-60.979663 -32.090088,-60.979234 - 32.090251,-60.979824 -32.09136,-60.979985 -



Handwritten signatures and initials.





Congreso de la Nación

13-PE-22  
OD 304  
701



					32.091742,-60.979846 -32.092196)))
4870	Palo Azul	Santa Fe	San Jerónimo	Coronda	((( -60.936746 -32.048958,-60.936242 - 32.049086,-60.93636 -32.047331,-60.936757 - 32.042356,-60.936821 -32.041638,-60.936639 - 32.040946,-60.935963 -32.037618,-60.935491 - 32.035217,-60.935867 -32.03518,-60.936403 - 32.037427,-60.936542 -32.038527,-60.936843 - 32.03961,-60.937132 -32.041429,-60.93724 - 32.04222,-60.936832 -32.047867,-60.936746 - 32.048958)))
4871	Sin nombre	Tucumán	Capital	San Miguel De Tucumán	((( -65.227991 -26.810684,-65.227558 - 26.810765,-65.227606 -26.811078,-65.227527 - 26.811095,-65.227563 -26.811243,-65.22753 - 26.811251,-65.227542 -26.811302,-65.227485 - 26.811316,-65.227489 -26.81134,-65.227422 - 26.811369,-65.227512 -26.811531,-65.227544 - 26.811673,-65.227548 -26.811702,-65.227527 - 26.811706,-65.227611 -26.812051,-65.227947 - 26.811983,-65.22788 -26.811748,-65.227912 - 26.811723,-65.227767 -26.811237,-65.227934 - 26.811192,-65.22789 -26.811053,-65.228081 - 26.811006,-65.227991 -26.810684)))
4872	Sin nombre	Tucumán	Capital	San Miguel De Tucumán	((( -65.211645 -26.814099,-65.211493 - 26.814125,-65.212197 -26.816594,-65.212399 - 26.816549,-65.212194 -26.815686,-65.212076 - 26.815717,-65.211645 -26.814099)))
4873	Difunta Correa	Tucumán	Chieligasta	Concepción	((( -65.604162 -27.336214,-65.603987 - 27.335849,-65.604599 -27.335662,-65.60421 - 27.334657,-65.605155 -27.335005,-65.605374 - 27.33565,-65.604162 -27.336214)))
4874	San Nicolás	Tucumán	Chieligasta	Concepción	((( -65.603112 -27.336662,-65.60297 - 27.336226,-65.602576 -27.336319,-65.602173 - 27.3362,-65.601753 -27.335942,-65.600943 - 27.334625,-65.600383 -27.335503,-65.601349 - 27.336209,-65.601463 -27.336895,-65.602673 - 27.336758,-65.603112 -27.336662)))
4875	San Ignacio	Buenos Aires	La Matanza	González Catán	((( -58.638064 -34.713435,-58.636563 - 34.71457,-58.635871 -34.714058,-58.634577 - 34.713143,-58.635979 -34.711716,-58.636564 - 34.711223,-58.637706 -34.712003,-58.637114 - 34.712476,-58.637455 -34.712711,-58.637292 - 34.712861,-58.638064 -34.713435)))
4876	Obrero	Chubut	Cushamen	El Maitén	((( -71.173031 -42.057704,-71.172936 - 42.057343,-71.172929 -42.056853,-71.173237 - 42.056461,-71.173237 -42.055963,-71.174008 - 42.055046,-71.174704 -42.054453,-71.176849 - 42.053773,-71.177616 -42.053946,-71.178239 - 42.05466,-71.178739 -42.055543,-71.176332 - 42.056415,-71.176545 -42.056786,-71.175736 - 42.057107,-71.175507 -42.056815,-71.174249 - 42.057501,-71.173031 -42.057704)))
4877	Altos de Radal	Chubut	Cushamen	Lago Puelo	((( -71.556129 -42.024433,-71.554594 - 42.023739,-71.549705 -42.022483,-71.549176 -



Handwritten signatures and initials: B, CL, J, X



Congreso de la Nación

13-PE-22  
OD 304  
702



					42.023109,-71.549701 -42.023463,-71.550121 - 42.023651,-71.550457 -42.023874,-71.551063 - 42.024563,-71.551442 -42.025664,-71.55171 - 42.02684,-71.55477 -42.027593,-71.556129 - 42.024433)))
4878	Diecisiete de Agosto	Chubut	Cushamen	Lago Puelo	(((-71.605404 -42.066058,-71.607358 - 42.06549,-71.607188 -42.064936,-71.605966 - 42.06521,-71.605526 -42.064187,-71.604591 - 42.064447,-71.604584 -42.064524,-71.604691 - 42.064836,-71.605404 -42.066058)))
4879	Arroyo Golondrina	Chubut	Cushamen	Lago Puelo	(((-71.598435 -42.054597,-71.598316 - 42.053788,-71.598255 -42.052239,-71.598319 - 42.05109,-71.598351 -42.050612,-71.598323 - 42.050437,-71.598147 -42.050396,-71.597895 - 42.050888,-71.597771 -42.051221,-71.597676 - 42.051953,-71.597629 -42.052478,-71.597697 - 42.053805,-71.597889 -42.054616,-71.598435 - 42.054597)))
4880	Treinta de Noviembre	Chubut	Cushamen	Lago Puelo	(((-71.6131 -42.072207,-71.612596 -42.071853,- 71.612568 -42.071735,-71.613101 -42.071576,- 71.612837 -42.071081,-71.612184 -42.070402,- 71.611174 -42.07054,-71.611187 -42.070782,- 71.611179 -42.070928,-71.611357 -42.071322,- 71.610706 -42.071588,-71.611102 -42.071953,- 71.61156 -42.071786,-71.612757 -42.072442,- 71.6131 -42.072207)))
4881	Callejón de Vera	Chubut	Cushamen	Lago Puelo	(((-71.530585 -42.043824,-71.53042 - 42.046016,-71.526007 -42.045977,-71.521798 - 42.045628,-71.521798 -42.044969,-71.523796 - 42.043844,-71.523796 -42.043368,-71.528538 - 42.043039,-71.528655 -42.043669,-71.530585 - 42.043824)))
4882	Badén	Chubut	Futaleufú	Esquel	(((-71.2961 -42.920312,-71.295207 -42.920628,- 71.294246 -42.92088,-71.292822 -42.920988,- 71.292754 -42.921531,-71.292482 -42.921445,- 71.290746 -42.920424,-71.291001 -42.919989,- 71.291738 -42.920105,-71.29168 -42.920355,- 71.292309 -42.920518,-71.293226 -42.920661,- 71.29374 -42.920585,-71.295101 -42.920262,- 71.295806 -42.920001,-71.296738 -42.919315,- 71.297111 -42.91961,-71.2961 -42.920312)))
4883	Ceferino Namuncura	Chubut	Futaleufú	Esquel	(((-71.319479 -42.924912,-71.317609 - 42.925111,-71.317358 -42.924328,-71.318137 - 42.924428,-71.318686 -42.924551,-71.319304 - 42.924812,-71.319479 -42.924912)),((-71.315874 - 42.924667,-71.315689 -42.925554,-71.314248 - 42.925628,-71.31385 -42.925572,-71.313602 - 42.925796,-71.311916 -42.925197,-71.312287 - 42.924567,-71.312602 -42.923548,-71.311435 - 42.923634,-71.310763 -42.922748,-71.311115 - 42.92221,-71.311462 -42.922307,-71.311806 - 42.922159,-71.311956 -42.922035,-71.312307 - 42.922127,-71.312613 -42.922284,-71.31242 - 42.922545,-71.312215 -42.92318,-71.313251 - 42.923253,-71.31322 -42.924226,-71.314249 - 42.924426,-71.315024 -42.924538,-71.315152 - 42.924302,-71.315234 -42.924304,-71.315401 -



Handwritten signatures and initials: +S, CK, J, 8



Congreso de la Nación

13-PE-22  
OD 304  
703



					42.924478,-71.315584 -42.924598,-71.315874 -42.924667)))
4884	Cañadón de Borquez	Chubut	Futaleufú	Esquel	((( -71.326533 -42.903915, -71.326205 -42.903657, -71.325786 -42.903899, -71.325683 -42.90374, -71.32584 -42.903375, -71.325601 -42.903192, -71.326303 -42.90277, -71.327097 -42.903244, -71.327878 -42.902841, -71.328454 -42.903279, -71.326685 -42.904039, -71.326533 -42.903915)))
4885	Costanera	Chubut	Futaleufú	Trevelin	((( -71.469837 -43.090029, -71.470125 -43.092315, -71.470457 -43.092339, -71.470518 -43.0915, -71.470357 -43.090926, -71.470121 -43.090272, -71.469978 -43.090044, -71.469837 -43.090029)))
4886	Intercultural	Neuquén	Aluminé	Aluminé	((( -70.920084 -39.229483, -70.919361 -39.2297, -70.919154 -39.229856, -70.918223 -39.230236, -70.917146 -39.230481, -70.917299 -39.23097, -70.918678 -39.231023, -70.919217 -39.231617, -70.920982 -39.231148, -70.921291 -39.230427, -70.920084 -39.229483)))
4887	José Obrero	Santa Cruz	Corpen Aike	Comandante Luis Piedrabuena	((( -68.910917 -49.970497, -68.906789 -49.971442, -68.905682 -49.969587, -68.904136 -49.969972, -68.903503 -49.968926, -68.902818 -49.969096, -68.902074 -49.968008, -68.90369 -49.967648, -68.903027 -49.96662, -68.903855 -49.966403, -68.904502 -49.967461, -68.905326 -49.967292, -68.90596 -49.968309, -68.906853 -49.968183, -68.907406 -49.969143, -68.909015 -49.968756, -68.909493 -49.969574, -68.910303 -49.969405, -68.910917 -49.970497)))
4888	San Francisco de Asis	Santa Cruz	Deseado	Caleta Olivia	((( -67.540979 -46.465487, -67.541788 -46.465944, -67.542621 -46.46623, -67.542204 -46.466934, -67.54049 -46.46656, -67.540681 -46.466198, -67.54082 -46.465693, -67.540979 -46.465487)))
4889	Luis Bontempo	Santa Cruz	Deseado	Caleta Olivia	((( -67.570904 -46.450791, -67.570533 -46.451429, -67.572012 -46.451794, -67.571797 -46.452148, -67.57242 -46.452355, -67.572784 -46.452001, -67.575072 -46.452447, -67.575142 -46.451652, -67.570904 -46.450791)))
4890	Barrio De Dios	Santa Cruz	Deseado	Caleta Olivia	((( -67.610087 -46.458034, -67.611025 -46.45771, -67.610306 -46.456502, -67.611033 -46.456287, -67.609907 -46.454366, -67.609086 -46.452981, -67.608152 -46.450926, -67.607693 -46.450122, -67.606366 -46.450593, -67.606165 -46.450334, -67.608555 -46.449366, -67.607736 -46.447995, -67.608155 -46.447889, -67.60952 -46.449665, -67.612262 -46.454386, -67.61101 -46.454802, -67.612687 -46.457504, -67.610325 -46.458386, -67.610087 -46.458034)))
4891	Zona de Chacras	Santa Cruz	Deseado	Caleta Olivia	((( -67.577502 -46.458711, -67.577288 -46.459385, -67.576933 -46.46107, -67.576685 -46.461036, -67.576549 -46.459257, -67.57679 -



Handwritten signatures and initials: "g", "CZ", "R", "Y"



Congreso de la Nación

13-PE-22  
OD 304  
704



					46.459287,-67.576924 -46.45861,-67.577502 -46.458711)))
4892	Chacras	Santa Cruz	Deseado	Las Heras	(((-68.930574 -46.564026,-68.930926 -46.566198,-68.927965 -46.56648,-68.927807 -46.565326,-68.920755 -46.565911,-68.920389 -46.565906,-68.920114 -46.56581,-68.920254 -46.564887,-68.930574 -46.564026)))
4893	Las Americas	Santa Cruz	Deseado	Las Heras	(((-68.921088 -46.536339,-68.920776 -46.534113,-68.909684 -46.535028,-68.90983 -46.536114,-68.917784 -46.535499,-68.917935 -46.536579,-68.921088 -46.536339)))
4894	Calafate	Santa Cruz	Deseado	Las Heras	(((-68.926582 -46.531487,-68.926776 -46.53259,-68.928382 -46.532501,-68.9282 -46.531362,-68.926582 -46.531487)),((-68.926397 -46.527113,-68.935988 -46.526344,-68.936428 -46.526472,-68.936525 -46.527359,-68.938852 -46.527185,-68.939264 -46.529378,-68.944484 -46.528979,-68.944616 -46.529509,-68.945281 -46.53003,-68.945684 -46.532269,-68.942663 -46.532517,-68.942496 -46.531441,-68.937563 -46.531834,-68.937748 -46.532892,-68.929194 -46.533555,-68.929033 -46.532415,-68.929872 -46.532347,-68.929692 -46.531244,-68.931257 -46.531109,-68.931068 -46.530109,-68.926425 -46.530444,-68.925952 -46.527602,-68.926397 -46.527113)))
4895	Zona de Chacras	Santa Cruz	Deseado	Pico Truncado	(((-67.932617 -46.791675,-67.937137 -46.798938,-67.922043 -46.80332,-67.921721 -46.802689,-67.922515 -46.799207,-67.924195 -46.794549,-67.927914 -46.793478,-67.928996 -46.795095,-67.929209 -46.795062,-67.930138 -46.793819,-67.930088 -46.793698,-67.931081 -46.792605,-67.931041 -46.792473,-67.932007 -46.791642,-67.932617 -46.791675)))
4896	Obrero	Santa Cruz	Deseado	Pico Truncado	(((-67.937508 -46.79967,-67.93877 -46.801881,-67.937826 -46.802146,-67.936526 -46.799966,-67.937508 -46.79967)))
4897	Sin Nombre	Santa Cruz	Güer Aike	28 De Noviembre	(((-72.214963 -51.600484,-72.215621 -51.601352,-72.215946 -51.601347,-72.216462 -51.602152,-72.217289 -51.602002,-72.217427 -51.602074,-72.218286 -51.601824,-72.216683 -51.599802,-72.216356 -51.599917,-72.21629 -51.600104,-72.214963 -51.600484)),((-72.218454 -51.598467,-72.218351 -51.59831,-72.218135 -51.59825,-72.217184 -51.598491,-72.215838 -51.598791,-72.216386 -51.599413,-72.218792 -51.598664,-72.218633 -51.598472,-72.218454 -51.598467)))
4898	San Martin	Santa Cruz	Güer Aike	28 De Noviembre	(((-72.208846 -51.591269,-72.208644 -51.591234,-72.20846 -51.591411,-72.208477 -51.592086,-72.208847 -51.59211,-72.208819 -51.591454,-72.208846 -51.591269)))
4899	Veintidos de	Santa Cruz	Güer Aike	Rio Gallegos	(((-69.297968 -51.675424,-69.288299 -



Handwritten signatures and initials.



Congreso de la Nación

13-PE-22  
OD 304  
705

	Septiembre				51.675515,-69.287963 -51.665172,-69.288495 - 51.664791,-69.28904 -51.664778,-69.28911 - 51.666033,-69.292932 -51.665985,-69.292953 - 51.666878,-69.297852 -51.666817,-69.297784 - 51.667406,-69.297968 -51.675424)))
4900	Aires Argentinos	Santa Cruz	Güer Aike	Río Gallegos	(((-69.31067 -51.647762,-69.310159 -51.64849,- 69.30822 -51.648489,-69.308318 -51.651169,- 69.300414 -51.651264,-69.300535 -51.653958,- 69.316221 -51.653734,-69.316244 -51.65499,- 69.315269 -51.655007,-69.315311 -51.656289,- 69.31334 -51.656321,-69.313399 -51.657639,- 69.31985 -51.657548,-69.319813 -51.656295,- 69.319773 -51.65499,-69.320948 -51.654975,- 69.32087 -51.650265,-69.31067 -51.647762)))
4901	Santa Cruz	Santa Cruz	Güer Aike	Río Gallegos	(((-69.295097 -51.663517,-69.297062 - 51.663485,-69.296997 -51.662205,-69.29503 - 51.66222,-69.294998 -51.661598,-69.297018 - 51.661551,-69.296978 -51.659693,-69.294975 - 51.659728,-69.294901 -51.657961,-69.288851 - 51.658011,-69.28904 -51.664778,-69.295157 - 51.66468,-69.295097 -51.663517)))
4902	San Benito	Santa Cruz	Güer Aike	Río Gallegos	(((-69.294652 -51.647392,-69.294668 - 51.650043,-69.286491 -51.650134,-69.286357 - 51.647518,-69.294652 -51.647392)))
4903	Altos de la Montaña	Tierra del Fuego	Tolhuin	Tolhuin	(((-67.2157 -54.503693,-67.213449 -54.50678,- 67.213276 -54.506891,-67.213004 -54.50688,- 67.211317 -54.506221,-67.209985 -54.506025,- 67.208921 -54.505893,-67.207681 -54.505674,- 67.207589 -54.50561,-67.208024 -54.50485,- 67.209745 -54.504335,-67.210137 -54.50408,- 67.211348 -54.503932,-67.2127 -54.503769,- 67.21513 -54.503524,-67.215466 -54.503503,- 67.215677 -54.50358,-67.2157 -54.503693)))
4904	Campo de Doma	Tierra del Fuego	Tolhuin	Tolhuin	(((-67.212969 -54.486827,-67.212985 - 54.485132,-67.205416 -54.485184,-67.205498 - 54.486356,-67.206489 -54.486363,-67.206529 - 54.488124,-67.207617 -54.488366,-67.208315 - 54.488412,-67.209048 -54.488365,-67.209766 - 54.488257,-67.209215 -54.487726,-67.209164 - 54.487365,-67.21104 -54.487345,-67.211049 - 54.486852,-67.212969 -54.486827)))
4905	Barba de Viejo	Tierra del Fuego	Ushuaia	Ushuaia	(((-68.278321 -54.776981,-68.279496 - 54.77682,-68.281106 -54.777074,-68.280841 - 54.778232,-68.280546 -54.778218,-68.28032 - 54.778369,-68.280298 -54.778531,-68.277754 - 54.778626,-68.277826 -54.778165,-68.277315 - 54.778162,-68.277203 -54.778044,-68.277127 - 54.777876,-68.277835 -54.777874,-68.278321 - 54.776981)))
4906	Mirador de Ushuaia	Tierra del Fuego	Ushuaia	Ushuaia	(((-68.337124 -54.801752,-68.337268 - 54.801798,-68.337069 -54.802057,-68.336604 - 54.802004,-68.336008 -54.802004,-68.335322 - 54.802124,-68.335251 -54.802406,-68.335082 - 54.802357,-68.335057 -54.802425,-68.335008 - 54.802422,-68.33493 -54.802663,-68.335119 -



*[Handwritten signatures and initials]*



Congreso de la Nación

13-PE-22  
OD 304  
706



					54.802814,-68.334622 -54.802767,-68.334401 - 54.802714,-68.334099 -54.802614,-68.334062 - 54.802695,-68.334016 -54.80268,-68.33399 - 54.80271,-68.333787 -54.80265,-68.333726 - 54.802535,-68.333245 -54.80235,-68.331461 - 54.80199,-68.331382 -54.801974,-68.331336 - 54.801532,-68.332223 -54.800544,-68.337124 - 54.801752)))
4907	Altos de la Cumbre	Tierra del Fuego	Ushuaia	Ushuaia	((( -68.335849 -54.805023,-68.335541 - 54.805046,-68.334961 -54.805137,-68.334649 - 54.805314,-68.334411 -54.805222,-68.334307 - 54.805349,-68.334469 -54.805424,-68.334519 - 54.805478,-68.334687 -54.805554,-68.334664 - 54.805596,-68.335122 -54.805752,-68.336084 - 54.805988,-68.336156 -54.805928,-68.336986 - 54.806097,-68.338729 -54.806271,-68.338711 - 54.806326,-68.339331 -54.806394,-68.339345 - 54.805931,-68.337127 -54.805813,-68.336917 - 54.805855,-68.336809 -54.805863,-68.336658 - 54.805671,-68.336292 -54.805314,-68.335849 - 54.805023)))
4908	Peniel II	Tierra del Fuego	Ushuaia	Ushuaia	((( -68.285014 -54.778991,-68.284992 - 54.779073,-68.284577 -54.77937,-68.284298 - 54.779703,-68.284269 -54.780081,-68.28347 - 54.780046,-68.283173 -54.77991,-68.282722 - 54.779885,-68.282726 -54.77971,-68.280466 - 54.77945,-68.280298 -54.778531,-68.28032 - 54.778369,-68.280546 -54.778218,-68.280841 - 54.778232,-68.284799 -54.778934,-68.285014 - 54.778991)))
4909	La Pradera	Tierra del Fuego	Ushuaia	Ushuaia	((( -68.283765 -54.786783,-68.284252 - 54.786907,-68.283756 -54.787407,-68.28317 - 54.788194,-68.281846 -54.788365,-68.281894 - 54.788828,-68.279813 -54.788689,-68.280263 - 54.787123,-68.280694 -54.787142,-68.280782 - 54.786914,-68.283765 -54.786783)))
4910	El Glaciar	Tierra del Fuego	Ushuaia	Ushuaia	((( -68.342162 -54.807967,-68.342102 - 54.808177,-68.340542 -54.808074,-68.340567 - 54.807953,-68.340694 -54.807847,-68.342162 - 54.807967)))
4911	Arroyo Grande	Tierra del Fuego	Ushuaia	Ushuaia	((( -68.263411 -54.789438,-68.263193 - 54.78936,-68.262896 -54.789462,-68.262779 - 54.789573,-68.262523 -54.789682,-68.262625 - 54.789866,-68.263026 -54.789958,-68.263411 - 54.789438)))
4912	Obrero Sur	Buenos Aires	Bahía Blanca	Bahía Blanca	((( -62.302944 -38.734721,-62.301012 - 38.733118,-62.299975 -38.732278,-62.301518 - 38.731138,-62.302194 -38.730616,-62.305208 - 38.733048,-62.302944 -38.734721)))
4913	Moresino	Buenos Aires	Bahía Blanca	Bahía Blanca	((( -62.243569 -38.756704,-62.24428 - 38.756114,-62.246406 -38.754462,-62.245473 - 38.753713,-62.242681 -38.755901,-62.243569 - 38.756704)))



g. CZ  
de 8



Congreso de la Nación

13-PE-22  
OD 304  
707



4914	Villa Talleres II	Buenos Aires	Bahía Blanca	Bahía Blanca	((( -62.245656 -38.761389, -62.245702 -38.761305, -62.246083 -38.760568, -62.241811 -38.758903, -62.241585 -38.759032, -62.241534 -38.759095, -62.241394 -38.759127, -62.24129 -38.759189, -62.241227 -38.759311, -62.241161 -38.759357, -62.241015 -38.759368, -62.240756 -38.759505, -62.240166 -38.760199, -62.244019 -38.761634, -62.243959 -38.761788, -62.245016 -38.762163, -62.245084 -38.762072, -62.245281 -38.762116, -62.245472 -38.761726, -62.245656 -38.761389)))
4915	Villa Buenos Aires	Buenos Aires	Bahía Blanca	Bahía Blanca	((( -62.220381 -38.743309, -62.219327 -38.744079, -62.220346 -38.74492, -62.219831 -38.745296, -62.218817 -38.744455, -62.217912 -38.745166, -62.216929 -38.74424, -62.215988 -38.744914, -62.215067 -38.744064, -62.217143 -38.742478, -62.217256 -38.74231, -62.21824 -38.741591, -62.21908 -38.742321, -62.220381 -38.743309)))
4916	Estación Aguará	Buenos Aires	Bahía Blanca	General Daniel Cerri	((( -62.386876 -38.727301, -62.386567 -38.727588, -62.382329 -38.724077, -62.382565 -38.723895, -62.383087 -38.724295, -62.383814 -38.723734, -62.385157 -38.724856, -62.384492 -38.72536, -62.386876 -38.727301)))
4917	Chino	Buenos Aires	Bahía Blanca	Ingeniero White	((( -62.259096 -38.78069, -62.257508 -38.781272, -62.258113 -38.782233, -62.259365 -38.781757, -62.259151 -38.781481, -62.259325 -38.78143, -62.259096 -38.78069)))
4918	Estación Dorrego	Buenos Aires	Coronel Dorrego	Coronel Dorrego	((( -61.299002 -38.713505, -61.29434 -38.712599, -61.294211 -38.712951, -61.29888 -38.71385, -61.299002 -38.713505)))
4919	Colonia Ferroviaria	Buenos Aires	Patagones	Carmen De Patagones	((( -62.983121 -40.786765, -62.983785 -40.787264, -62.982123 -40.788576, -62.981592 -40.789472, -62.977487 -40.792583, -62.976905 -40.792198, -62.97955 -40.790171, -62.980888 -40.789117, -62.980594 -40.788758, -62.983121 -40.786765)))
4920	Dieciocho de Junio	Buenos Aires	Villarino	Hilario Ascasubi	((( -62.642255 -39.382412, -62.641669 -39.382768, -62.641453 -39.38279, -62.641261 -39.382732, -62.639719 -39.382008, -62.640609 -39.381457, -62.638296 -39.379203, -62.640469 -39.377916, -62.640614 -39.377871, -62.640671 -39.377928, -62.642255 -39.382412)))
4921	Basso	Buenos Aires	Villarino	Pedro Luro	((( -62.692706 -39.508596, -62.690297 -39.514313, -62.690167 -39.514389, -62.684601 -39.513025, -62.686951 -39.507203, -62.692706 -39.508596)))
4922	Veinticuatro de Agosto	Río Negro	Adolfo Alsina	El Cóndor	((( -62.825246 -41.036601, -62.825748 -41.037376, -62.824552 -41.037935, -62.824385 -41.037791, -62.823789 -41.036762, -62.823832 -41.036641, -62.825246 -41.036601)))



Handwritten signatures and initials.



Congreso de la Nación

13-PE-22  
OD 304  
708



4923	Trece de Junio	Río Negro	Adolfo Alsina	Viedma	(((-63.027142 -40.820934,-63.028033 -40.821627,-63.028491 -40.821264,-63.027874 -40.820812,-63.028118 -40.82062,-63.027806 -40.82037,-63.027142 -40.820934)))
4924	Los Pulperos	Río Negro	San Antonio	Las Grutas	(((-65.100515 -40.819955,-65.100053 -40.819973,-65.099876 -40.81973,-65.100332 -40.819557,-65.100154 -40.819146,-65.100417 -40.818877,-65.102745 -40.820748,-65.102472 -40.82105,-65.10207 -40.821307,-65.101548 -40.820853,-65.100976 -40.820714,-65.100621 -40.82025,-65.100515 -40.819955)))
4925	Villa Hípica	Río Negro	San Antonio	San Antonio Oeste	(((-64.997393 -40.744648,-64.996597 -40.745647,-64.990445 -40.742414,-64.990346 -40.742256,-64.991248 -40.741603,-64.991505 -40.741637,-64.997393 -40.744648)))
4926	Campito Del Este	Río Negro	San Antonio	Sierra Grande	(((-65.371435 -41.598622,-65.370911 -41.598722,-65.370832 -41.599209,-65.37035 -41.599169,-65.3704 -41.598681,-65.369774 -41.598721,-65.369254 -41.598693,-65.36904 -41.598618,-65.368771 -41.598634,-65.368651 -41.598571,-65.368699 -41.598097,-65.368769 -41.596457,-65.367747 -41.596176,-65.367927 -41.595496,-65.368778 -41.595699,-65.368804 -41.595136,-65.371583 -41.595877,-65.371527 -41.596866,-65.37142 -41.597634,-65.371435 -41.598622)))
4927	Huerta Comunitaria	Río Negro	San Antonio	Sierra Grande	(((-65.364018 -41.599823,-65.362212 -41.599971,-65.362181 -41.599743,-65.361874 -41.599639,-65.361586 -41.599504,-65.361401 -41.599129,-65.360879 -41.598374,-65.359786 -41.597668,-65.359375 -41.597447,-65.359725 -41.597103,-65.361193 -41.597754,-65.362126 -41.597778,-65.362144 -41.598208,-65.363115 -41.598257,-65.363164 -41.59881,-65.363453 -41.598804,-65.363446 -41.599049,-65.363919 -41.599074,-65.364018 -41.599823)))
4928	Faldeo	Río Negro	25 de Mayo	Ingeniero Jacobacci	(((-69.539653 -41.317191,-69.539608 -41.317853,-69.537349 -41.317605,-69.536681 -41.317481,-69.53559 -41.317571,-69.533124 -41.317788,-69.532351 -41.31773,-69.531493 -41.317711,-69.529801 -41.318079,-69.529172 -41.318095,-69.527649 -41.317999,-69.526358 -41.317676,-69.525823 -41.317473,-69.525457 -41.317279,-69.52591 -41.316766,-69.526612 -41.316853,-69.526794 -41.317251,-69.530692 -41.317534,-69.531341 -41.317675,-69.531853 -41.317651,-69.532801 -41.317332,-69.536867 -41.317004,-69.539653 -41.317191)))
4929	El Cipresal	Río Negro	Bariloche	El Bolsón	(((-71.550282 -41.992149,-71.549427 -41.986498,-71.550027 -41.986164,-71.5512 -41.985629,-71.552342 -41.98508,-71.553934 -41.984098,-71.554754 -41.984128,-71.555407 -41.984349,-71.555938 -41.984979,-71.556553 -41.985226,-71.556839 -41.985244,-71.556977 -41.985327,-71.557023 -41.98551,-71.557198 -41.985548,-71.557368 -41.985661,-71.55743 -41.98587,-71.55752 -41.986103,-71.557616 -



Handwritten signatures and initials.





Congreso de la Nación

13-PE-22  
OD 304  
709



					41.986239,-71.557861 -41.986243,-71.558757 - 41.986188,-71.558927 -41.98634,-71.559051 - 41.986623,-71.559152 -41.986774,-71.559435 - 41.986902,-71.559687 -41.987057,-71.560498 - 41.987697,-71.56094 -41.987972,-71.561464 - 41.988085,-71.561618 -41.988239,-71.562344 - 41.988585,-71.562538 -41.988814,-71.562697 - 41.989011,-71.562844 -41.989081,-71.563046 - 41.989174,-71.563233 -41.989386,-71.563468 - 41.989512,-71.563697 -41.989806,-71.564623 - 41.989822,-71.564986 -41.990387,-71.565287 - 41.991296,-71.565866 -41.992189,-71.564922 - 41.992189,-71.550282 -41.992149)))
4930	Valle del Lindo	Río Negro	Bariloche	El Bolsón	(((71.565311 -41.985415,-71.563554 - 41.985215,-71.56345 -41.9845,-71.562531 - 41.982036,-71.561422 -41.979865,-71.561877 - 41.980192,-71.562658 -41.980432,-71.562932 - 41.980609,-71.5634 -41.980872,-71.564552 - 41.981461,-71.564662 -41.981582,-71.565593 - 41.983461,-71.565773 -41.983876,-71.566149 - 41.984289,-71.566529 -41.984641,-71.566771 - 41.984793,-71.565311 -41.985415)))
4931	Braulio Cárdenas	Río Negro	Bariloche	El Bolsón	(((71.565294 -41.985662,-71.562862 - 41.985308,-71.562122 -41.985148,-71.561335 - 41.984918,-71.559905 -41.985148,-71.559452 - 41.985645,-71.559261 -41.985928,-71.558928 - 41.98634,-71.559052 -41.986623,-71.559153 - 41.986774,-71.559436 -41.986902,-71.559688 - 41.987057,-71.5605 -41.987696,-71.560938 - 41.987968,-71.561465 -41.988084,-71.56162 - 41.988237,-71.562347 -41.988585,-71.56252 - 41.988789,-71.562697 -41.989008,-71.563046 - 41.989172,-71.563237 -41.989386,-71.563469 - 41.989512,-71.563697 -41.989805,-71.565295 - 41.988672,-71.565508 -41.986903,-71.565461 - 41.986212,-71.565294 -41.985662)))
4932	Buena Vista	Río Negro	Bariloche	El Bolsón	(((71.563551 -41.985211,-71.5623 -41.985106,- 71.561649 -41.984794,-71.559196 -41.984616,- 71.559233 -41.98301,-71.559094 -41.982799,- 71.558575 -41.98177,-71.558472 -41.981365,- 71.556455 -41.977978,-71.556677 -41.977259,- 71.557422 -41.977468,-71.557724 -41.977774,- 71.557892 -41.977923,-71.559083 -41.978477,- 71.559466 -41.978801,-71.559721 -41.979068,- 71.559879 -41.979319,-71.559923 -41.979561,- 71.559943 -41.979695,-71.56 -41.979832,- 71.560109 -41.979913,-71.560194 -41.979897,- 71.560218 -41.97982,-71.560202 -41.979703,- 71.560239 -41.979569,-71.560348 -41.979387,- 71.560485 -41.97929,-71.560679 -41.979282,- 71.560898 -41.979363,-71.561092 -41.979505,- 71.561411 -41.979861,-71.562531 -41.982036,- 71.563445 -41.984495,-71.563551 -41.985211)))
4933	Esperanza	Río Negro	Bariloche	El Bolsón	(((71.528814 -41.985441,-71.527786 - 41.985588,-71.527963 -41.986394,-71.526998 - 41.986614,-71.527016 -41.986753,-71.526987 - 41.98681,-71.526938 -41.986848,-71.527085 - 41.987495,-71.528255 -41.987267,-71.52805 - 41.98638,-71.529024 -41.986257,-71.528814 - 41.985441)))



*J CL*  
*8*



Congreso de la Nación

13-PE-22  
OD 304  
710



4934	Unión	Río Negro	Bariloche	El Bolsón	(((-71.459711 -41.88438,-71.459531 - 41.883546,-71.462491 -41.881642,-71.465752 - 41.881532,-71.466945 -41.881106,-71.467468 - 41.881145,-71.467171 -41.881372,-71.463203 - 41.882991,-71.462659 -41.883387,-71.461838 - 41.883704,-71.46109 -41.883931,-71.460629 - 41.884181,-71.460202 -41.884324,-71.459711 - 41.88438)))
4935	Alto Esperanza	Río Negro	Bariloche	El Bolsón	(((-71.53044 -41.988173,-71.528482 - 41.988449,-71.528747 -41.98962,-71.530727 - 41.989337,-71.53044 -41.988173)))
4936	San Francisco IV	Río Negro	Bariloche	San Carlos De Bariloche	(((-71.270196 -41.149896,-71.269889 - 41.149575,-71.269281 -41.150105,-71.2688 - 41.150361,-71.269185 -41.150716,-71.270196 - 41.149896)))
4937	Santo Cristo	Río Negro	Bariloche	San Carlos De Bariloche	(((-71.300096 -41.146451,-71.300902 - 41.146363,-71.301029 -41.147204,-71.300952 - 41.147218,-71.301022 -41.147533,-71.301047 - 41.147531,-71.301067 -41.147671,-71.301138 - 41.147664,-71.301142 -41.147716,-71.301118 - 41.147719,-71.301121 -41.14784,-71.301208 - 41.147831,-71.301243 -41.148057,-71.300238 - 41.148151,-71.300177 -41.147696,-71.300058 - 41.147703,-71.299972 -41.147256,-71.300189 - 41.147223,-71.300141 -41.146884,-71.300164 - 41.14688,-71.300096 -41.146451)))
4938	Quinta 51	Río Negro	Bariloche	San Carlos De Bariloche	(((-71.383375 -41.130787,-71.381999 - 41.130811,-71.382033 -41.132476,-71.383333 - 41.132457,-71.383375 -41.130787)))
4939	Pilar II	Río Negro	Bariloche	San Carlos De Bariloche	(((-71.343325 -41.185829,-71.344807 - 41.186712,-71.343522 -41.190345,-71.343295 - 41.190916,-71.342541 -41.191348,-71.341613 - 41.192789,-71.341099 -41.193199,-71.340441 - 41.195349,-71.341614 -41.195961,-71.341644 - 41.19618,-71.341164 -41.196536,-71.340536 - 41.198004,-71.340201 -41.197884,-71.340141 - 41.197554,-71.340019 -41.19711,-71.33998 - 41.19697,-71.339991 -41.196727,-71.33991 - 41.196545,-71.339839 -41.196345,-71.339832 - 41.196134,-71.339543 -41.196146,-71.339522 - 41.196322,-71.338947 -41.19623,-71.339439 - 41.195693,-71.337979 -41.195033,-71.337519 - 41.195633,-71.337331 -41.195532,-71.337539 - 41.195125,-71.337244 -41.194899,-71.336928 - 41.194716,-71.336654 -41.194527,-71.336235 - 41.194264,-71.33608 -41.194176,-71.337404 - 41.192708,-71.33756 -41.192667,-71.339726 - 41.190092,-71.33959 -41.189999,-71.340235 - 41.189216,-71.340399 -41.189313,-71.343325 - 41.185829)))
4940	Barrio Bella Vista	Río Negro	Bariloche	San Carlos De Bariloche	(((-71.313964 -41.149143,-71.314174 - 41.149561,-71.31283 -41.149691,-71.312773 - 41.149314,-71.313347 -41.149272,-71.313964 - 41.149143)))
4941	Zanchetti	Ciudad	Comuna 4	La Boca	(((-58.355359 -34.636937,-58.355567 -



*[Handwritten signatures and initials]*



Congreso de la Nación

13-PE-22  
OD 304  
711



		Autónoma de Buenos Aires			34.636582,-58.355477 -34.636552,-58.35554 -34.636441,-58.355833 -34.636539,-58.355569 -34.637035,-58.355359 -34.636937)))
4942	El Pescadito	Ciudad Autónoma de Buenos Aires	Comuna 4	La Boca	((( -58.356136 -34.636591,-58.355865 -34.637109,-58.355761 -34.637076,-58.356026 -34.636534,-58.356136 -34.636591)))
4943	Arsenal	Catamarca	Andalgalá	Andalgalá	((( -66.327881 -27.616805,-66.328223 -27.616767,-66.329091 -27.616569,-66.329226 -27.617173,-66.329262 -27.617354,-66.329292 -27.617548,-66.329388 -27.617672,-66.32947 -27.618093,-66.32845 -27.618343,-66.328097 -27.618436,-66.327979 -27.618537,-66.327901 -27.618655,-66.327404 -27.618773,-66.327188 -27.618567,-66.327193 -27.618224,-66.327189 -27.617887,-66.327008 -27.617513,-66.327089 -27.617322,-66.327143 -27.61714,-66.327571 -27.616918,-66.327881 -27.616805)))
4944	San Martín	Catamarca	Capayán	Chumbicha	((( -66.233483 -28.864258,-66.233348 -28.864568,-66.233042 -28.864964,-66.232822 -28.865197,-66.232724 -28.865144,-66.232124 -28.865891,-66.231164 -28.865295,-66.232413 -28.863722,-66.233483 -28.864258)))
4945	Hipódromo	Catamarca	Capayán	Chumbicha	((( -66.239199 -28.859555,-66.239466 -28.859868,-66.240065 -28.859202,-66.240346 -28.859431,-66.239899 -28.859913,-66.240763 -28.860481,-66.241181 -28.860733,-66.243094 -28.861969,-66.242896 -28.862224,-66.242608 -28.862108,-66.242344 -28.862389,-66.242162 -28.862451,-66.241185 -28.861821,-66.239623 -28.860793,-66.239408 -28.861046,-66.238513 -28.860433,-66.238163 -28.860183,-66.238335 -28.859909,-66.238475 -28.859691,-66.238871 -28.859959,-66.239199 -28.859555)))
4946	Los Brizuela	Catamarca	Capayán	Huillapima	((( -65.960795 -28.741273,-65.959816 -28.741708,-65.960056 -28.742133,-65.961021 -28.741794,-65.960847 -28.741491,-65.961318 -28.741326,-65.96119 -28.74089,-65.960916 -28.740987,-65.960993 -28.741211,-65.960795 -28.741273)),(-65.958734 -28.740522,-65.959267 -28.741195,-65.959593 -28.741216,-65.961018 -28.740662,-65.960319 -28.739741,-65.959079 -28.740446,-65.959001 -28.740357,-65.958734 -28.740522)))
4947	Chulo Medina	Catamarca	Capayán	Huillapima	((( -65.966554 -28.738836,-65.966569 -28.739235,-65.966643 -28.73963,-65.966599 -28.739813,-65.965483 -28.740351,-65.964068 -28.74112,-65.963204 -28.741662,-65.963261 -28.741838,-65.962819 -28.742392,-65.96233 -28.742181,-65.962859 -28.741407,-65.963177 -28.74096,-65.963579 -28.740581,-65.96452 -28.740007,-65.964655 -28.739864,-65.965479 -28.739401,-65.966554 -28.738836)))



*[Handwritten signatures and initials]*



Congreso de la Nación

13-PE-22  
OD 304  
712



4948	Portal del Norte II	Catamarca	Capital	San Fernando Del Valle De Catamarca	(((-65.777564 -28.417756,-65.776335 -28.417903,-65.777045 -28.422184,-65.779158 -28.421901,-65.77873 -28.419542,-65.777831 -28.419675,-65.777564 -28.417756)))
4949	Loteo Parque Sur	Catamarca	Capital	San Fernando Del Valle De Catamarca	(((-65.81333 -28.501464,-65.813095 -28.501551,-65.81333 -28.502123,-65.813832 -28.501955,-65.81348 -28.500881,-65.813664 -28.500825,-65.813105 -28.499379,-65.812433 -28.499623,-65.81333 -28.501464)))
4950	San Cayetano	Catamarca	Capital	San Fernando Del Valle De Catamarca	(((-65.779756 -28.437468,-65.779716 -28.437105,-65.779564 -28.437121,-65.779457 -28.437458,-65.779387 -28.437665,-65.779466 -28.438182,-65.779566 -28.438438,-65.779689 -28.43861,-65.779923 -28.43869,-65.780271 -28.438761,-65.780284 -28.439129,-65.78061 -28.439135,-65.78067 -28.438312,-65.779866 -28.438282,-65.779756 -28.437468)))
4951	Virgen Niña	Catamarca	Capital	San Fernando Del Valle De Catamarca	(((-65.778159 -28.494859,-65.778237 -28.494993,-65.777717 -28.495362,-65.777116 -28.495789,-65.77684 -28.495995,-65.776676 -28.496072,-65.776514 -28.496125,-65.776324 -28.496162,-65.775955 -28.496145,-65.775424 -28.49613,-65.775223 -28.496128,-65.775187 -28.496005,-65.775833 -28.495583,-65.776369 -28.49509,-65.776524 -28.495027,-65.776581 -28.49512,-65.776678 -28.49531,-65.776785 -28.495431,-65.776967 -28.495331,-65.777101 -28.495236,-65.777167 -28.495164,-65.777172 -28.495051,-65.777074 -28.494537,-65.777147 -28.494485,-65.777649 -28.494234,-65.777768 -28.494436,-65.778034 -28.494749,-65.778159 -28.494859)))
4952	El Hueco	Catamarca	Fray Mamerto Esquiú	El Hueco	(((-65.7223 -28.419675,-65.721945 -28.419591,-65.721765 -28.419588,-65.721065 -28.419522,-65.720949 -28.419571,-65.720225 -28.420106,-65.720319 -28.420624,-65.722334 -28.419969,-65.7223 -28.419675)))
4953	El Milagro	Catamarca	Fray Mamerto Esquiú	La Falda De San Antonio	(((-65.687871 -28.43734,-65.687214 -28.437261,-65.687304 -28.436803,-65.687818 -28.435846,-65.688283 -28.433772,-65.687984 -28.433529,-65.688217 -28.432938,-65.689204 -28.433143,-65.688444 -28.435224,-65.687871 -28.43734)))
4954	Cementerio	Catamarca	La Paz	Recreo	(((-65.047609 -29.280836,-65.047268 -29.28066,-65.045905 -29.282982,-65.046315 -29.283174,-65.047136 -29.281691,-65.047557 -29.281878,-65.048012 -29.281036,-65.047609 -29.280836)),((-65.048036 -29.284283,-65.047637 -29.285036,-65.045901 -29.28449,-65.045609 -29.285086,-65.044739 -29.284896,-65.044525 -29.285573,-65.045912 -29.285979,-65.045627 -29.286642,-65.046103 -29.286799,-65.046222 -29.286526,-65.046947 -29.286771,-65.047652 -29.285093,-65.048833 -29.285432,-65.049138 -29.284676,-65.048036 -29.284283)))



*[Handwritten signatures and initials]*



Congreso de la Nación

13-PE-22  
OD 304  
713



4955	Fuerza Aérea	Catamarca	La Paz	Recreo	((( -65.056114 -29.288479, -65.055284 -29.288612, -65.056921 -29.295362, -65.057005 -29.295444, -65.057345 -29.295099, -65.057993 -29.294998, -65.056505 -29.289257, -65.056292 -29.289243, -65.056114 -29.288479)))
4956	La Banda	Catamarca	Paclín	Amadores	((( -65.631268 -28.255301, -65.631944 -28.255355, -65.632244 -28.256573, -65.632103 -28.257259, -65.63158 -28.258104, -65.6306 -28.258094, -65.631268 -28.255301)))
4957	Las Lomas	Catamarca	Valle Viejo	San Isidro	((( -65.689295 -28.449858, -65.689394 -28.450204, -65.684449 -28.451545, -65.684323 -28.451167, -65.689295 -28.449858)))
4958	Vías Oeste	Catamarca	Valle Viejo	Santa Cruz	((( -65.676161 -28.498808, -65.675098 -28.49941, -65.675251 -28.499663, -65.67353 -28.500683, -65.67311 -28.500174, -65.67296 -28.500277, -65.672618 -28.499854, -65.674989 -28.498311, -65.675135 -28.498536, -65.675746 -28.498187, -65.67765 -28.496917, -65.678121 -28.497694, -65.676161 -28.498808)))
4959	Vías Este	Catamarca	Valle Viejo	Santa Cruz	((( -65.6651 -28.505049, -65.664006 -28.505308, -65.663366 -28.505407, -65.663273 -28.505064, -65.664517 -28.504839, -65.665523 -28.504572, -65.666484 -28.504126, -65.668853 -28.502658, -65.668982 -28.50304, -65.667219 -28.504178, -65.666422 -28.504571, -65.665499 -28.504927, -65.6651 -28.505049)), (( -65.660265 -28.505462, -65.659727 -28.505567, -65.659044 -28.505402, -65.658892 -28.505226, -65.658865 -28.505558, -65.658888 -28.505781, -65.659212 -28.505932, -65.659441 -28.505929, -65.659454 -28.505767, -65.659878 -28.505797, -65.660338 -28.505732, -65.660265 -28.505462)))
4960	Virgen Desatanudos	La Rioja	Capital	La Rioja	((( -66.842371 -29.44773, -66.842143 -29.447674, -66.841924 -29.447663, -66.841628 -29.447672, -66.84121 -29.447629, -66.841234 -29.4475, -66.840069 -29.447399, -66.84013 -29.447041, -66.840346 -29.447039, -66.840445 -29.446854, -66.840525 -29.446731, -66.840666 -29.446744, -66.840724 -29.446829, -66.840875 -29.446836, -66.840889 -29.446632, -66.841908 -29.446665, -66.843137 -29.446598, -66.843124 -29.447368, -66.843045 -29.447885, -66.842373 -29.447815, -66.842371 -29.44773)))
4961	Cristo de Abraham	La Rioja	Capital	La Rioja	((( -66.83848 -29.447817, -66.840019 -29.447633, -66.840069 -29.447399, -66.841234 -29.4475, -66.84121 -29.447629, -66.841628 -29.447672, -66.841924 -29.447663, -66.842143 -29.447674, -66.842371 -29.44773, -66.842373 -29.447815, -66.843045 -29.447885, -66.843053 -29.44783, -66.843553 -29.447863, -66.843591 -29.447919, -66.843115 -29.449375, -66.843074 -29.449853, -66.842796 -29.449901, -66.841658 -29.449977, -66.840544 -29.449983, -66.840536 -29.449806, -66.841008 -29.448493, -66.840095 -29.44849, -66.840108 -29.44942, -66.840087 -29.449563, -66.839949 -29.449954, -66.839272 -29.449824, -66.838534 -29.449543, -66.837991 -



Handwritten signatures and initials.




Congreso de la Nación

13-PE-22  
OD 304  
714



					29.45031,-66.837893 -29.450362,-66.836485 - 29.449796,-66.837175 -29.448714,-66.837699 - 29.448943,-66.837819 -29.448789,-66.83797 - 29.448576,-66.83848 -29.447817)))
4962	Loma del Gitano	La Rioja	Capital	La Rioja	(((66.871979 -29.398783,-66.87187 - 29.397474,-66.871729 -29.396851,-66.871644 - 29.396022,-66.871278 -29.396121,-66.869457 - 29.397086,-66.869822 -29.397544,-66.870455 - 29.398085,-66.871228 -29.398476,-66.871258 - 29.398788,-66.87125 -29.399024,-66.87119 - 29.399254,-66.871354 -29.399329,-66.871491 - 29.399312,-66.871999 -29.399304,-66.871979 - 29.398783)))
4963	Rosa de Guadalupe	La Rioja	Capital	La Rioja	(((66.838983 -29.447052,-66.839084 - 29.447745,-66.840019 -29.447633,-66.840069 - 29.447399,-66.84013 -29.447041,-66.840346 - 29.447039,-66.840445 -29.446854,-66.840525 - 29.446731,-66.84053 -29.446566,-66.840405 - 29.446562,-66.839993 -29.446727,-66.839168 - 29.446632,-66.83903 -29.446678,-66.838924 - 29.446804,-66.838869 -29.446976,-66.838924 - 29.447043,-66.838983 -29.447052)))
4964	Ocho de Diciembre	La Rioja	Capital	La Rioja	(((66.816478 -29.392316,-66.816579 - 29.391927,-66.816098 -29.391837,-66.815337 - 29.392914,-66.814954 -29.393548,-66.815304 - 29.39364,-66.81574 -29.393907,-66.816693 - 29.394307,-66.816888 -29.394509,-66.8175 - 29.394708,-66.818066 -29.394757,-66.819115 - 29.394601,-66.819552 -29.394655,-66.819623 - 29.394292,-66.818121 -29.393993,-66.818019 - 29.393941,-66.81691 -29.393735,-66.817241 - 29.392473,-66.816478 -29.392316)))
4965	San Héctor	La Rioja	Capital	La Rioja	(((66.802771 -29.416444,-66.802801 - 29.415796,-66.803514 -29.415832,-66.803431 - 29.419125,-66.80334 -29.419287,-66.803375 - 29.419689,-66.80114 -29.419923,-66.797854 - 29.420279,-66.797751 -29.419745,-66.798778 - 29.419641,-66.798678 -29.418644,-66.798757 - 29.41862,-66.79869 -29.417642,-66.80025 - 29.417544,-66.800224 -29.416707,-66.801827 - 29.416586,-66.80245 -29.416444,-66.802771 - 29.416444)))
4966	Monte Grande	La Rioja	General Belgrano	Olta	(((65.631635 -30.692779,-65.632396 - 30.692534,-65.633723 -30.694745,-65.633199 - 30.69501,-65.633732 -30.695893,-65.632588 - 30.696412,-65.632388 -30.69613,-65.632777 - 30.69596,-65.631575 -30.694186,-65.630525 - 30.69461,-65.630016 -30.693887,-65.629493 - 30.694078,-65.629165 -30.693509,-65.629995 - 30.693228,-65.628834 -30.691332,-65.629503 - 30.691038,-65.630307 -30.692186,-65.630973 - 30.691907,-65.631635 -30.692779)))
4967	Nuevo Hospital	La Rioja	General Ocampo	Milagro	(((66.005405 -31.00663,-66.005626 - 31.006917,-66.002995 -31.00873,-66.003331 - 31.009115,-66.00276 -31.009499,-66.002152 - 31.008864,-66.005405 -31.00663)))



*[Handwritten signatures and initials]*



Congreso de la Nación

13-PE-22  
OD 304  
715

4968	Maracaná	La Rioja	General Ocampo	Milagro	(((66.002565 -30.999155,-65.999018 - 31.000244,-65.995391 -31.002526,-65.992654 - 31.004283,-65.995428 -31.006154,-65.999952 - 31.0034,-65.999603 -31.002629,-66.000747 - 31.001861,-66.000591 -31.00157,-66.000767 - 31.001469,-66.00052 -31.001188,-66.002985 - 30.999541,-66.002565 -30.999155)))
4969	Nuevo	Chaco	12 de Octubre	Gancedo	(((61.682483 -27.484295,-61.682063 - 27.48536,-61.680865 -27.484974,-61.681311 - 27.483886,-61.682483 -27.484295)))
4970	Sin Nombre	Chaco	12 de Octubre	Gancedo	(((61.667792 -27.491958,-61.667312 - 27.493224,-61.666167 -27.492834,-61.665767 - 27.493754,-61.66565 -27.493804,-61.662628 - 27.492762,-61.663535 -27.490553,-61.660877 - 27.489655,-61.661047 -27.489206,-61.663761 - 27.490123,-61.663597 -27.490523,-61.667792 - 27.491958)))
4971	Nueve de Julio	Chaco	12 de Octubre	Gancedo	(((61.687433 -27.491171,-61.687253 - 27.491604,-61.688544 -27.492394,-61.689442 - 27.493102,-61.689737 -27.493426,-61.690412 - 27.493983,-61.690383 -27.493455,-61.689501 - 27.492569,-61.688859 -27.492081,-61.687433 - 27.491171)),((-61.685406 -27.492067,-61.686136 -27.490214,-61.680124 -27.488123,-61.679814 - 27.488891,-61.680449 -27.48912,-61.68153 - 27.489474,-61.681399 -27.489798,-61.68211 - 27.490019,-61.681796 -27.490866,-61.682092 - 27.490962,-61.682327 -27.490389,-61.683069 - 27.490586,-61.683531 -27.490537,-61.684858 - 27.490973,-61.682309 -27.496843,-61.684789 - 27.49758,-61.686935 -27.492586,-61.685406 - 27.492067)))
4972	Avenida La Berrere	Chaco	1° de Mayo	Margarita Belén	(((58.968496 -27.268736,-58.967555 - 27.267912,-58.967279 -27.268203,-58.968182 - 27.269012,-58.968496 -27.268736)),((-58.964471 -27.265118,-58.964111 -27.265474,-58.964812 - 27.266086,-58.965187 -27.265765,-58.964471 - 27.265118)))
4973	Av. Pissolini	Chaco	1° de Mayo	Margarita Belén	(((58.961292 -27.262324,-58.957845 - 27.25926,-58.957765 -27.259333,-58.957576 - 27.259169,-58.95739 -27.259346,-58.961035 - 27.262574,-58.961292 -27.262324)))
4974	Calle Costa Inés	Chaco	1° de Mayo	Margarita Belén	(((58.958284 -27.258458,-58.957618 - 27.259087,-58.957822 -27.259271,-58.958499 - 27.258641,-58.958284 -27.258458)),((-58.964523 -27.252763,-58.961951 -27.255035,-58.959404 - 27.257374,-58.95963 -27.257602,-58.961238 - 27.256123,-58.961208 -27.256082,-58.962148 - 27.255216,-58.963185 -27.254355,-58.963747 - 27.253859,-58.963895 -27.253738,-58.964276 - 27.253323,-58.964689 -27.252928,-58.964523 - 27.252763)))
4975	Estrella	Chaco	1° de Mayo	Margarita Belén	(((58.979451 -27.262873,-58.978585 - 27.26365,-58.979238 -27.264206,-58.97953 - 27.26396,-58.979081 -27.263551,-58.979637 -



Handwritten signatures and initials.



Congreso de la Nación

13-PE-22  
OD 304  
716

					27.263034,-58.979451 -27.262873)))
4976	Pacifico Garcia	Chaco	25 de Mayo	Machagai	((( -60.0587 -26.928935,-60.05888 -26.929397,-60.061911 -26.928358,-60.06286 -26.928004,-60.062675 -26.927538,-60.061737 -26.927868,-60.0587 -26.928935)))
4977	Quinta 5	Chaco	25 de Mayo	Machagai	((( -60.038205 -26.91747,-60.039036 -26.919408,-60.038608 -26.919549,-60.038458 -26.919192,-60.036548 -26.919887,-60.035854 -26.918315,-60.038205 -26.91747)))
4978	Reserva 3	Chaco	25 de Mayo	Machagai	((( -60.0642 -26.915929,-60.06554 -26.919006,-60.06249 -26.920086,-60.061147 -26.917029,-60.0642 -26.915929)))
4979	Itati Sur	Chaco	2 de Abril	Hermoso Campo	((( -61.348652 -27.614471,-61.348193 -27.614533,-61.351818 -27.636158,-61.351029 -27.636264,-61.351021 -27.637512,-61.35256 -27.637538,-61.351177 -27.629367,-61.351257 -27.629338,-61.351287 -27.627882,-61.350966 -27.627937,-61.348652 -27.614471)))
4980	Itati Norte	Chaco	2 de Abril	Hermoso Campo	((( -61.342899 -27.580032,-61.342561 -27.580096,-61.343667 -27.58688,-61.346615 -27.604742,-61.347003 -27.604688,-61.344539 -27.589622,-61.342899 -27.580032)))
4981	Evita	Chaco	Almirante Brown	Concepción Del Bermejo	((( -60.951396 -26.598795,-60.955312 -26.597119,-60.956451 -26.599465,-60.952521 -26.601001,-60.951396 -26.598795)))
4982	Perón	Chaco	Almirante Brown	Concepción Del Bermejo	((( -60.953167 -26.594692,-60.952137 -26.595093,-60.952618 -26.595963,-60.953109 -26.596942,-60.954286 -26.596462,-60.954938 -26.596236,-60.954732 -26.595814,-60.955011 -26.5956,-60.955165 -26.595532,-60.954929 -26.595109,-60.954448 -26.595239,-60.954212 -26.594808,-60.953385 -26.595121,-60.953167 -26.594692)))
4983	Quinta 1	Chaco	Almirante Brown	Concepción Del Bermejo	((( -60.946733 -26.589358,-60.946974 -26.589917,-60.94641 -26.590143,-60.946848 -26.590964,-60.945977 -26.591398,-60.945224 -26.591712,-60.944576 -26.590461,-60.945354 -26.590176,-60.945199 -26.589887,-60.945424 -26.589811,-60.945572 -26.58999,-60.945657 -26.590013,-60.946673 -26.589695,-60.946595 -26.589533,-60.946591 -26.589425,-60.946733 -26.589358)))
4984	Siete De Diciembre	Chaco	Almirante Brown	Concepción Del Bermejo	((( -60.941642 -26.602822,-60.939332 -26.603783,-60.940486 -26.606027,-60.942789 -26.60508,-60.941642 -26.602822)))
4985	Quinta 21	Chaco	Almirante Brown	Concepción Del Bermejo	((( -60.936156 -26.602818,-60.935144 -26.600864,-60.935228 -26.60065,-60.932342 -26.59492,-60.933854 -26.594269,-60.935231 -26.596861,-60.935709 -26.596642,-60.937283 -



*[Handwritten signatures]*





Congreso de la Nación

13-PE-22  
OD 304  
717

					26.599808,-60.938561 -26.599288,-60.939472 - 26.601401,-60.9376 -26.602228,-60.936156 - 26.602818)))
4986	Norte I	Chaco	Almirante Brown	Los Frentones	(((61.411517 -26.398391,-61.412236 - 26.399968,-61.411727 -26.40022,-61.412154 - 26.401099,-61.411805 -26.401243,-61.411239 - 26.400128,-61.410155 -26.400611,-61.410067 - 26.400457,-61.406861 -26.401824,-61.407359 - 26.40281,-61.405175 -26.403751,-61.404383 - 26.402194,-61.405386 -26.401721,-61.404954 - 26.400724,-61.410453 -26.398442,-61.410592 - 26.398725,-61.411517 -26.398391)))
4987	Santa Teresita	Chaco	Almirante Brown	Los Frentones	(((61.425094 -26.410716,-61.425444 - 26.413193,-61.425341 -26.413378,-61.425018 - 26.413674,-61.424106 -26.414038,-61.422592 - 26.411247,-61.424771 -26.410325,-61.424963 - 26.410394,-61.425094 -26.410716)))
4988	Norte II	Chaco	Almirante Brown	Los Frentones	(((61.41542 -26.400575,-61.416511 - 26.400111,-61.417048 -26.401112,-61.418368 - 26.400541,-61.41761 -26.398994,-61.416758 - 26.399333,-61.416394 -26.398703,-61.415034 - 26.399252,-61.415317 -26.399858,-61.415152 - 26.40008,-61.41542 -26.400575)))
4989	Norte III	Chaco	Almirante Brown	Los Frentones	(((61.422517 -26.402313,-61.420885 - 26.402987,-61.42134 -26.404088,-61.422195 - 26.403753,-61.422517 -26.402313)))
4990	Sur	Chaco	Almirante Brown	Los Frentones	(((61.41764 -26.415938,-61.41793 -26.415813,- 61.417817 -26.415551,-61.417261 -26.41576,- 61.417244 -26.415686,-61.416625 -26.41593,- 61.416928 -26.416501,-61.417745 -26.416156,- 61.41764 -26.415938)),(61.418685 -26.41734,- 61.41867 -26.417346,-61.419023 -26.418054,- 61.421873 -26.417617,-61.422265 -26.417311,- 61.422493 -26.417013,-61.4229 -26.418042,- 61.424429 -26.417495,-61.424007 -26.416635,- 61.423464 -26.416985,-61.423293 -26.416718,- 61.42301 -26.416448,-61.42342 -26.41579,- 61.422221 -26.414971,-61.421861 -26.41532,- 61.42179 -26.415243,-61.42067 -26.415793,- 61.42106 -26.416181,-61.419001 -26.417184,- 61.418685 -26.41734)))
4991	Sur	Chaco	Almirante Brown	Los Frentones	(((61.414166 -26.417108,-61.414682 - 26.418412,-61.413935 -26.418682,-61.413851 - 26.418418,-61.412712 -26.418845,-61.412042 - 26.417446,-61.412335 -26.417348,-61.411689 - 26.415948,-61.412156 -26.415853,-61.412364 - 26.416424,-61.413219 -26.416285,-61.413541 - 26.417259,-61.414166 -26.417108)))
4992	Primavera	Chaco	Almirante Brown	Pampa Del Infierno	(((61.160222 -26.492352,-61.158104 - 26.493118,-61.156826 -26.49038,-61.1562 - 26.490608,-61.160074 -26.499182,-61.161856 - 26.498509,-61.161916 -26.498625,-61.16284 - 26.498241,-61.160222 -26.492352)))




*[Firmas manuscritas]*



Congreso de la Nación

13-PE-22  
OD 304  
718

4993	Club Estrella	Chaco	Almirante Brown	Pampa Del Infierno	(((61.179758 -26.513349,-61.179144 - 26.513575,-61.179437 -26.514305,-61.17862 - 26.514607,-61.178309 -26.513881,-61.177023 - 26.514354,-61.177665 -26.515769,-61.178234 - 26.515554,-61.17845 -26.51604,-61.179099 - 26.515774,-61.178893 -26.515299,-61.180454 - 26.514731,-61.179758 -26.513349)))
4994	Ciudad Oculta	Chaco	Almirante Brown	Pampa Del Infierno	(((61.180837 -26.515551,-61.179569 - 26.516048,-61.181804 -26.520726,-61.182992 - 26.520237,-61.180837 -26.515551)))
4995	Mecheritos	Chaco	Almirante Brown	Pampa Del Infierno	(((61.174989 -26.493639,-61.172749 - 26.494457,-61.173962 -26.496876,-61.17615 - 26.495963,-61.174989 -26.493639)))
4996	La Bolsita	Chaco	Almirante Brown	Pampa Del Infierno	(((61.177236 -26.49281,-61.174989 - 26.493639,-61.176644 -26.496952,-61.178882 - 26.496003,-61.177236 -26.49281)))
4997	Barrio Sur	Chaco	Almirante Brown	Pampa Del Infierno	(((61.172022 -26.516264,-61.171646 - 26.51546,-61.173476 -26.514727,-61.172712 - 26.513195,-61.173009 -26.513087,-61.180782 - 26.509906,-61.182104 -26.51253,-61.179781 - 26.513395,-61.179758 -26.513349,-61.179144 - 26.513575,-61.179159 -26.513611,-61.178516 - 26.513841,-61.178019 -26.512739,-61.175806 - 26.513666,-61.175725 -26.513489,-61.174592 - 26.513883,-61.174857 -26.514441,-61.174992 - 26.51517,-61.172022 -26.516264)))
4998	Roland Garros	Chaco	Almirante Brown	Pampa Del Infierno	(((61.161856 -26.498509,-61.160074 - 26.499182,-61.162007 -26.502928,-61.163667 - 26.502249,-61.164166 -26.503263,-61.166262 - 26.502429,-61.16584 -26.501604,-61.164744 - 26.501885,-61.164268 -26.500998,-61.165311 - 26.500566,-61.164552 -26.4991,-61.165044 - 26.498889,-61.164867 -26.498422,-61.162307 - 26.49938,-61.161856 -26.498509)))
4999	Aviación	Chaco	Almirante Brown	Pampa Del Infierno	(((61.180334 -26.498888,-61.181474 - 26.498412,-61.183373 -26.49773,-61.18486 - 26.500982,-61.184001 -26.501308,-61.183445 - 26.499956,-61.182951 -26.49903,-61.180826 - 26.499931,-61.180334 -26.498888)))
5001	Villa Urbana	Buenos Aires	Lomas de Zamora	Villa Fiorito	(((58.454432 -34.7094,-58.452921 -34.708615,- 58.45197 -34.709718,-58.451316 -34.709367,- 58.452258 -34.708237,-58.451267 -34.707703,- 58.449378 -34.710071,-58.450916 -34.710951,- 58.450712 -34.711221,-58.450635 -34.711175,- 58.450546 -34.711273,-58.449122 -34.710408,- 58.447436 -34.712504,-58.446219 -34.711891,- 58.446045 -34.711838,-58.443005 -34.712855,- 58.442561 -34.713011,-58.442033 -34.713708,- 58.442951 -34.714317,-58.443985 -34.714881,- 58.444061 -34.714922,-58.444596 -34.715237,- 58.445044 -34.715493,-58.447423 -34.712554,- 58.450516 -34.714281,-58.450808 -34.713939,- 58.451088 -34.714105,-58.451823 -34.713218,- 58.451522 -34.713049,-58.452004 -34.712403,- 58.452585 -34.712761,-58.454107 -34.710908,-



*J. Q.*  
*[Handwritten signature]*



Congreso de la Nación

I3-PE-22  
OD 304  
719



					58.453462 -34.710575,-58.454432 -34.7094)))
5002	Fiorito 2	Buenos Aires	Lomas de Zamora	Villa Fiorito	((( -58.445449 -34.720403,-58.445572 -34.72022,-58.444508 -34.719535,-58.444396 -34.719684,-58.443422 -34.719087,-58.443536 -34.718894,-58.442927 -34.718524,-58.442686 -34.718418,-58.442297 -34.718251,-58.440734 -34.720288,-58.443025 -34.721564,-58.443789 -34.720519,-58.444916 -34.721156,-58.445433 -34.720498,-58.446043 -34.720883,-58.446111 -34.720818,-58.445449 -34.720403))),((-58.44498 -34.722204,-58.444323 -34.721802,-58.444065 -34.722134,-58.444749 -34.722533,-58.44498 -34.722204)))
5003	Fiorito 3	Buenos Aires	Lomas de Zamora	Villa Fiorito	((( -58.438037 -34.718709,-58.438448 -34.718233,-58.438911 -34.718238,-58.439174 -34.717883,-58.437178 -34.716876,-58.43794 -34.715903,-58.437167 -34.715483,-58.436915 -34.715007,-58.436853 -34.714997,-58.43388 -34.715968,-58.433419 -34.716156,-58.433401 -34.716207,-58.438037 -34.718709)))
5004	Fiorito 4	Buenos Aires	Lomas de Zamora	Villa Fiorito	((( -58.439621 -34.70287,-58.4396 -34.702897,-58.438873 -34.70385,-58.439421 -34.70407,-58.439837 -34.703453,-58.440111 -34.703127,-58.439621 -34.70287))),((-58.43925 -34.702716,-58.439271 -34.702686,-58.437143 -34.701566,-58.428018 -34.713449,-58.429278 -34.714134,-58.431024 -34.715028,-58.432231 -34.71565,-58.432832 -34.714885,-58.433672 -34.71375,-58.4348 -34.712235,-58.435273 -34.711633,-58.437523 -34.712922,-58.439027 -34.710928,-58.441074 -34.711959,-58.441965 -34.710926,-58.442121 -34.711,-58.442459 -34.710544,-58.442947 -34.710757,-58.442985 -34.7107,-58.443186 -34.71078,-58.443406 -34.710744,-58.443631 -34.710847,-58.443783 -34.710663,-58.444447 -34.710986,-58.446153 -34.708931,-58.438245 -34.703814,-58.438419 -34.703623,-58.438444 -34.703588,-58.438667 -34.703305,-58.438443 -34.703179,-58.438697 -34.702859,-58.439029 -34.703022,-58.43925 -34.702716)))
5005	Villa Caraza	Buenos Aires	Lanús	Lanús Oeste	((( -58.427389 -34.702105,-58.434054 -34.705576,-58.436387 -34.702551,-58.436278 -34.702483,-58.430079 -34.69857,-58.427389 -34.702105)))
5008	Norte	Chaco	Almirante Brown	Pampa Del Infierno	((( -61.168222 -26.496188,-61.169489 -26.498744,-61.16631 -26.500078,-61.165409 -26.498281,-61.165145 -26.497308,-61.168222 -26.496188)))
5009	Puerta Del Sol	Chaco	Almirante Brown	Pampa Del Infierno	((( -61.167771 -26.505361,-61.166601 -26.505844,-61.167231 -26.507026,-61.168373 -26.506553,-61.167771 -26.505361)))
5010	Esperanza	Chaco	Almirante Brown	Taco Pozo	((( -63.275365 -25.608699,-63.274837 -25.607657,-63.275704 -25.607257,-63.275452 -25.606783,-63.276767 -25.606227,-63.277609 -25.607664,-63.275365 -25.608699)))



Handwritten signatures and initials.



Congreso de la Nación

13-PE-22  
OD 304  
720



5011	San Salvador	Chaco	Almirante Brown	Taco Pozo	(((-63.277917 -25.619523,-63.278859 - 25.621046,-63.276084 -25.622311,-63.276276 - 25.622645,-63.274533 -25.62341,-63.274198 - 25.622781,-63.271622 -25.62385,-63.272144 - 25.624834,-63.271318 -25.625192,-63.270798 - 25.624228,-63.270485 -25.624351,-63.268676 - 25.620967,-63.27076 -25.620072,-63.271403 - 25.621332,-63.272409 -25.620904,-63.272076 - 25.620282,-63.273182 -25.619856,-63.27352 - 25.620454,-63.274485 -25.619995,-63.273839 - 25.618579,-63.276179 -25.616135,-63.277324 - 25.617696,-63.27862 -25.617977,-63.278391 - 25.618756,-63.277979 -25.618681,-63.277853 - 25.619083,-63.278322 -25.619391,-63.277917 - 25.619523)))
5012	Sonalinde	Chaco	Bermejo	Las Palmas	(((-58.669582 -27.068281,-58.667956 - 27.066776,-58.666904 -27.067695,-58.666795 - 27.0678,-58.666197 -27.06825,-58.665817 - 27.068693,-58.664523 -27.069713,-58.665177 - 27.070353,-58.66716 -27.069066,-58.66766 - 27.07005,-58.668124 -27.070339,-58.668811 - 27.069461,-58.669488 -27.068426,-58.669582 - 27.068281)))
5013	Avellaneda	Chaco	Bermejo	Las Palmas	(((-58.67209 -27.046485,-58.672164 - 27.047027,-58.671242 -27.047162,-58.671378 - 27.04818,-58.670413 -27.048359,-58.67017 - 27.048314,-58.670019 -27.048206,-58.669544 - 27.048154,-58.669224 -27.048179,-58.669135 - 27.048299,-58.668835 -27.048311,-58.668077 - 27.048427,-58.667871 -27.048335,-58.668235 - 27.047829,-58.667973 -27.047578,-58.668393 - 27.047068,-58.668944 -27.046941,-58.669298 - 27.04671,-58.668221 -27.045566,-58.667904 - 27.045506,-58.667841 -27.045987,-58.667301 - 27.045908,-58.667371 -27.045427,-58.666685 - 27.045207,-58.66683 -27.044796,-58.666163 - 27.044559,-58.66595 -27.044452,-58.665786 - 27.044266,-58.665686 -27.043922,-58.666976 - 27.044161,-58.668118 -27.044524,-58.668142 - 27.044414,-58.669161 -27.044529,-58.669615 - 27.044861,-58.670437 -27.045056,-58.670478 - 27.045535,-58.671639 -27.045921,-58.671751 - 27.045335,-58.672649 -27.045417,-58.673108 - 27.045368,-58.673197 -27.045853,-58.673828 - 27.045795,-58.673863 -27.04615,-58.673799 - 27.046929,-58.67209 -27.046485)))
5014	San Miguel	Chaco	Comandante Fernández	Presidencia Roque Sáenz Peña	(((-60.402683 -26.768926,-60.403863 - 26.768501,-60.404936 -26.768133,-60.40579 - 26.770149,-60.403445 -26.77097,-60.403162 - 26.770265,-60.402683 -26.768926)))
5015	Sur	Chaco	Fray Justo Santa María de Oro	Santa Sylvina	(((-61.132906 -27.841563,-61.132887 - 27.84253,-61.133433 -27.842548,-61.133437 - 27.842933,-61.132796 -27.842926,-61.132792 - 27.842768,-61.130042 -27.842841,-61.130049 - 27.84156,-61.132906 -27.841563)))
5016	Santa Teresita	Chaco	Fray Justo Santa María de Oro	Santa Sylvina	(((-61.122087 -27.828725,-61.122051 - 27.830856,-61.119749 -27.83086,-61.119776 - 27.828644,-61.120779 -27.828519,-61.120793 - 27.828931,-61.120918 -27.828971,-61.12126 -



Handwritten signatures and initials.



Congreso de la Nación

13-PE-22  
OD 304  
721



					27.828969,-61.121279 -27.828698,-61.122087 -27.828725)))
5017	El Albergue	Chaco	Fray Justo Santa María de Oro	Santa Sylvina	((((-61.143323 -27.840362,-61.14333 -27.841464,-61.143281 -27.841585,-61.143216 -27.841646,-61.141901 -27.841648,-61.141906 -27.84035,-61.143323 -27.840362)))
5018	Millonario	Chaco	Fray Justo Santa María de Oro	Santa Sylvina	((((-61.143288 -27.834533,-61.148754 -27.834562,-61.149386 -27.834566,-61.149391 -27.835078,-61.152301 -27.835111,-61.152286 -27.835668,-61.151497 -27.835674,-61.149414 -27.835656,-61.143295 -27.835633,-61.143288 -27.834533)))
5019	Quintas 84/85/86	Chaco	General Belgrano	Corzuela	((((-60.955439 -26.948567,-60.954243 -26.949291,-60.954605 -26.949749,-60.953668 -26.950347,-60.95403 -26.950804,-60.955452 -26.949858,-60.955905 -26.950397,-60.955226 -26.95085,-60.955516 -26.951193,-60.956869 -26.950277,-60.956139 -26.949387,-60.956407 -26.94922,-60.95619 -26.948947,-60.955875 -26.949147,-60.955439 -26.948567)),((-60.957092 -26.95166,-60.955942 -26.952344,-60.956513 -26.953259,-60.957727 -26.952416,-60.957092 -26.95166)))
5020	Estrella del Sur	Chaco	General Belgrano	Corzuela	((((-60.974483 -26.961917,-60.973726 -26.961012,-60.970156 -26.963486,-60.969676 -26.962917,-60.96768 -26.96423,-60.968214 -26.964876,-60.968452 -26.965162,-60.967841 -26.965595,-60.96809 -26.965925,-60.968406 -26.965738,-60.968584 -26.965962,-60.968389 -26.966093,-60.968589 -26.966311,-60.968773 -26.966194,-60.96971 -26.967355,-60.970036 -26.967101,-60.969653 -26.966668,-60.968904 -26.965759,-60.970475 -26.964692,-60.974483 -26.961917)))
5021	Obrero	Chaco	General Belgrano	Corzuela	((((-60.96851 -26.946372,-60.967535 -26.947075,-60.966811 -26.946205,-60.963741 -26.948264,-60.962967 -26.947374,-60.966044 -26.945267,-60.966789 -26.946108,-60.967753 -26.945446,-60.96851 -26.946372)))
5022	Malvinas	Chaco	General Belgrano	Corzuela	((((-60.957187 -26.955484,-60.956643 -26.955862,-60.955937 -26.955041,-60.954452 -26.955972,-60.953701 -26.955086,-60.955662 -26.953719,-60.957187 -26.955484)),((-60.956068 -26.957602,-60.955927 -26.957691,-60.955174 -26.956797,-60.955348 -26.956681,-60.9555 -26.956867,-60.955465 -26.956884,-60.956068 -26.957602)))
5023	San Roque	Chaco	General Belgrano	Corzuela	((((-60.967198 -26.965519,-60.964323 -26.967542,-60.962729 -26.965664,-60.964691 -26.964338,-60.965519 -26.965289,-60.966455 -26.964625,-60.967198 -26.965519)))
5024	Cooperativa	Chaco	General Belgrano	Corzuela	((((-60.960934 -26.950744,-60.960203 -26.94996,-60.960635 -26.949687,-60.959667 -



*[Handwritten signatures and initials]*



Congreso de la Nación

13-PE-22  
OD 304  
722



					26.948749,-60.958871 -26.947824,-60.958038 - 26.946562,-60.958545 -26.946291,-60.961836 - 26.950144,-60.960934 -26.950744)))
5025	Quinta De Pelozo	Chaco	General Belgrano	Corzuela	((( -60.962966 -26.947373,-60.960687 - 26.944695,-60.961879 -26.943905,-60.963047 - 26.945312,-60.964956 -26.943969,-60.966047 - 26.945265,-60.962966 -26.947373)))
5026	Estudiante	Chaco	General Belgrano	Corzuela	((( -60.974325 -26.96066,-60.975404 - 26.959901,-60.975227 -26.959678,-60.976188 - 26.958977,-60.977122 -26.958323,-60.976997 - 26.958174,-60.97794 -26.957523,-60.97892 - 26.956834,-60.97877 -26.956639,-60.979782 - 26.955941,-60.979544 -26.955702,-60.979817 - 26.9555,-60.98054 -26.955004,-60.981334 - 26.9559,-60.977403 -26.958616,-60.978114 - 26.959471,-60.977145 -26.960102,-60.977883 - 26.960953,-60.977529 -26.961188,-60.977843 - 26.961554,-60.977196 -26.962028,-60.976895 - 26.961644,-60.975758 -26.962448,-60.975149 - 26.961703,-60.974325 -26.96066)))
5027	Paraisal	Chaco	General Donovan	Makallé	((( -59.301677 -27.190432,-59.301899 - 27.190237,-59.297212 -27.185899,-59.296925 - 27.186164,-59.301677 -27.190432)))
5028	Tarzán	Chaco	General Donovan	Makallé	((( -59.276171 -27.213078,-59.275632 - 27.212551,-59.275351 -27.212811,-59.274321 - 27.211875,-59.27417 -27.211996,-59.275713 - 27.213419,-59.275121 -27.213921,-59.275407 - 27.214178,-59.276184 -27.213497,-59.275954 - 27.213262,-59.276171 -27.213078)))
5029	Los Amores	Chaco	General Donovan	Makallé	((( -59.298169 -27.193402,-59.296354 - 27.191901,-59.29624 -27.191652,-59.295999 - 27.191292,-59.295482 -27.191399,-59.297915 - 27.193644,-59.298169 -27.193402)))
5030	El Portal	Chaco	General Güemes	El Sauzalito	((( -61.683418 -24.434644,-61.683366 - 24.435207,-61.682637 -24.436326,-61.68221 - 24.436716,-61.681819 -24.437039,-61.681425 - 24.437212,-61.680472 -24.437114,-61.680577 - 24.437662,-61.681455 -24.437264,-61.682363 - 24.437835,-61.684728 -24.435275,-61.683418 - 24.434644)))
5031	SECHEEP	Chaco	General Güemes	El Sauzalito	((( -61.680216 -24.429909,-61.67874 - 24.430104,-61.678635 -24.430162,-61.678566 - 24.432248,-61.678953 -24.432482,-61.679163 - 24.432157,-61.679428 -24.431544,-61.679105 - 24.43136,-61.679189 -24.431176,-61.679581 - 24.431229,-61.680216 -24.429909)))
5032	Federacion	Chaco	General Güemes	El Sauzalito	((( -61.696489 -24.431738,-61.696802 - 24.431239,-61.696198 -24.430915,-61.695878 - 24.431366,-61.695401 -24.431127,-61.695632 - 24.430784,-61.695084 -24.430482,-61.694706 - 24.430931,-61.693347 -24.430097,-61.693888 - 24.429593,-61.693327 -24.429223,-61.692531 - 24.430061,-61.69509 -24.431556,-61.697708 -



*[Handwritten signatures and initials]*



*Congreso de la Nación*

13-PE-22  
OD 304  
723

					24.433113,-61.698282 -24.432103,-61.697756 - 24.431768,-61.697409 -24.432252,-61.696489 - 24.431738)))
5033	Sin Nombre	Chaco	General Güemes	El Sauzalito	(((61.688003 -24.433249,-61.688578 - 24.432585,-61.68826 -24.4324,-61.689235 - 24.431213,-61.689845 -24.430417,-61.691251 - 24.431114,-61.691698 -24.430507,-61.690569 - 24.429844,-61.691099 -24.42916,-61.692597 - 24.429992,-61.692531 -24.430061,-61.692581 - 24.430091,-61.692053 -24.430707,-61.693888 - 24.431807,-61.695103 -24.432458,-61.694778 - 24.432976,-61.693418 -24.432284,-61.692933 - 24.432063,-61.692551 -24.432736,-61.691704 - 24.434064,-61.693855 -24.435182,-61.693384 - 24.435947,-61.694366 -24.43642,-61.693934 - 24.437175,-61.692375 -24.436424,-61.692775 - 24.435665,-61.688003 -24.433249)))
5034	Puerto Sol	Chaco	General Güemes	El Sauzalito	(((61.687715 -24.43045,-61.686371 - 24.432422,-61.687107 -24.432798,-61.688837 - 24.430988,-61.687715 -24.43045)))
5035	Wichi	Chaco	General Güemes	El Sauzalito	(((61.68091 -24.428459,-61.680681 - 24.428952,-61.680241 -24.428996,-61.680163 - 24.429338,-61.679975 -24.429379,-61.679928 - 24.429049,-61.679302 -24.429118,-61.679 - 24.427783,-61.679602 -24.427861,-61.68091 - 24.428459)))
5036	Cancha Aviación	Chaco	General Güemes	Juan José Castelli	(((60.628655 -25.936746,-60.628337 - 25.936642,-60.628254 -25.930741,-60.63028 - 25.931281,-60.630594 -25.930434,-60.63178 - 25.930857,-60.631758 -25.930899,-60.630932 - 25.932499,-60.628655 -25.936746)))
5037	Jardín	Chaco	General Güemes	Miraflores	(((60.930277 -25.642114,-60.930289 - 25.641227,-60.923793 -25.641265,-60.923733 - 25.642545,-60.924724 -25.642509,-60.92473 - 25.64224,-60.925483 -25.642224,-60.925486 - 25.642267,-60.926738 -25.642233,-60.926738 - 25.642204,-60.927832 -25.642213,-60.927834 - 25.642164,-60.928093 -25.642162,-60.930277 - 25.642114)))
5038	Barrio Sur	Chaco	General Güemes	Miraflores	(((60.927281 -25.6597,-60.927322 -25.660734,- 60.929621 -25.660708,-60.929596 -25.659176,- 60.929566 -25.659084,-60.929533 -25.659003,- 60.92942 -25.658868,-60.928678 -25.658242,- 60.927997 -25.657653,-60.927857 -25.65766,- 60.927811 -25.657813,-60.926876 -25.657859,- 60.926213 -25.657831,-60.926193 -25.65718,- 60.924906 -25.657206,-60.924952 -25.658895,- 60.926155 -25.658993,-60.926134 -25.659702,- 60.927281 -25.6597)))
5039	Ebenezer	Chaco	General Güemes	Miraflores	(((60.932918 -25.66064,-60.932907 - 25.658696,-60.932018 -25.65871,-60.932029 - 25.659677,-60.931689 -25.659685,-60.931677 - 25.658763,-60.931933 -25.658756,-60.931933 - 25.658435,-60.931652 -25.658438,-60.931623 - 25.656446,-60.931922 -25.656447,-60.931921 -



*[Handwritten signatures and initials]*



Congreso de la Nación

13-PE-22  
OD 304  
724

					25.655284,-60.932571 -25.6553,-60.932576 - 25.65643,-60.933192 -25.656407,-60.933247 - 25.657384,-60.933521 -25.65738,-60.933514 - 25.657881,-60.932973 -25.657874,-60.932965 - 25.658641,-60.933344 -25.658636,-60.933297 - 25.66064,-60.932918 -25.66064)))
5040	Norte	Chaco	General Güemes	Miraflores	(((-60.934232 -25.6378,-60.934291 -25.638953,- 60.933706 -25.639986,-60.932767 -25.641409,- 60.932716 -25.641409,-60.932693 -25.641713.- 60.931773 -25.641728,-60.931504 -25.6416,- 60.931481 -25.641436,-60.930993 -25.641144,- 60.931274 -25.63785,-60.934232 -25.6378)))
5041	Quilmes	Chaco	General Güemes	Nueva Pompeya	(((-61.488913 -24.936066,-61.488599 - 24.936272,-61.488498 -24.936124,-61.488435 - 24.936174,-61.488319 -24.936012,-61.487708 - 24.936498,-61.487553 -24.936326,-61.488138 - 24.935791,-61.487633 -24.935539,-61.487851 - 24.935176,-61.488188 -24.935463,-61.488622 - 24.93532,-61.488187 -24.934198,-61.485556 - 24.936475,-61.4863 -24.937115,-61.486653 - 24.936823,-61.486831 -24.936925,-61.487069 - 24.937022,-61.487828 -24.93717,-61.488429 - 24.937235,-61.489073 -24.937257,-61.48935 - 24.937186,-61.489107 -24.936597,-61.488913 - 24.936066)))
5042	Nueva Esperanza	Chaco	General Güemes	Nueva Pompeya	(((-61.4772 -24.936071,-61.47884 -24.937623,- 61.478763 -24.937685,-61.480076 -24.938904,- 61.479509 -24.940493,-61.478823 -24.940986,- 61.477323 -24.940207,-61.477081 -24.939802,- 61.476924 -24.939586,-61.476785 -24.939202,- 61.476666 -24.939044,-61.476568 -24.938825,- 61.476404 -24.938681,-61.476299 -24.938668,- 61.476235 -24.938567,-61.476111 -24.938579,- 61.475152 -24.939383,-61.474851 -24.939528,- 61.472204 -24.941626,-61.471688 -24.94108,- 61.471292 -24.941422,-61.470391 -24.940734,- 61.470349 -24.93938,-61.471097 -24.939089,- 61.471294 -24.938616,-61.471446 -24.938189,- 61.471464 -24.937949,-61.471527 -24.937803,- 61.471604 -24.937605,-61.471757 -24.937471,- 61.471931 -24.937365,-61.471984 -24.937342,- 61.471065 -24.936436,-61.471538 -24.935849,- 61.472293 -24.935033,-61.473209 -24.9347,- 61.473017 -24.934377,-61.473153 -24.934292,- 61.473292 -24.934239,-61.473616 -24.934255,- 61.473983 -24.93441,-61.474101 -24.934422,- 61.474199 -24.934401,-61.474404 -24.934413,- 61.474474 -24.934449,-61.474568 -24.934536,- 61.474637 -24.934665,-61.474742 -24.934833,- 61.47507 -24.935057,-61.475297 -24.934987,- 61.47576 -24.934765,-61.476245 -24.935192,- 61.4772 -24.936071),(-61.477175 -24.937589,- 61.476505 -24.938254,-61.475792 -24.937656,- 61.474866 -24.936822,-61.475402 -24.93632,- 61.47627 -24.936884,-61.476353 -24.937041,- 61.476995 -24.937561,-61.477175 -24.937589)))
5043	Matedero 2	Chaco	General Güemes	Nueva Pompeya	(((-61.491326 -24.936095,-61.491127 - 24.935658,-61.490229 -24.936399,-61.48987 - 24.936636,-61.489624 -24.936747,-61.489489 - 24.936474,-61.489107 -24.936597,-61.48943 - 24.93738,-61.490676 -24.936787,-61.491326 -



Handwritten signatures and initials.





Congreso de la Nación

13-PE-22  
OD 304  
725



					24.936095)))
5044	Wichi 3	Chaco	General Güemes	Nueva Pompeya	((( -61.488227 -24.926144, -61.487215 -24.927104, -61.488007 -24.927869, -61.488868 -24.928678, -61.491473 -24.926353, -61.491146 -24.925958, -61.49036 -24.926622, -61.48906 -24.925421, -61.488675 -24.925775, -61.488227 -24.926144)))
5045	San Roque	Chaco	General Güemes	Nueva Pompeya	((( -61.491955 -24.934467, -61.490891 -24.933415, -61.490318 -24.934008, -61.490707 -24.934375, -61.490847 -24.934223, -61.491162 -24.934513, -61.491014 -24.934641, -61.491333 -24.934939, -61.491471 -24.93481, -61.49161 -24.934932, -61.491838 -24.934716, -61.491773 -24.934655, -61.491955 -24.934467)))
5046	Hípico	Chaco	General Güemes	Nueva Pompeya	((( -61.484214 -24.923487, -61.484394 -24.924036, -61.483532 -24.924438, -61.482924 -24.924882, -61.480915 -24.925661, -61.48058 -24.925384, -61.480563 -24.925246, -61.484214 -24.923487)))
5047	Quilmes	Chaco	General Güemes	Nueva Pompeya	((( -61.481254 -24.927912, -61.479839 -24.929298, -61.478308 -24.927962, -61.479015 -24.92689, -61.478762 -24.926492, -61.479933 -24.925941, -61.479965 -24.926156, -61.480466 -24.92749, -61.480677 -24.927355, -61.481254 -24.927912)))
5048	Norte Ampliación	Chaco	General Güemes	Villa Río Bermejito	((( -60.281403 -25.62587, -60.281302 -25.62574, -60.281214 -25.625688, -60.280491 -25.625692, -60.280069 -25.625718, -60.27983 -25.62576, -60.276724 -25.625749, -60.276752 -25.627064, -60.281402 -25.629073, -60.281403 -25.62587)))
5049	Diecinueve de Abril	Chaco	General Güemes	Villa Río Bermejito	((( -60.261813 -25.645361, -60.263101 -25.644446, -60.263576 -25.645055, -60.264119 -25.644662, -60.262642 -25.642933, -60.260471 -25.644541, -60.260918 -25.645061, -60.259968 -25.64574, -60.260983 -25.646875, -60.262331 -25.645931, -60.261813 -25.645361)))
5050	Toba	Chaco	General Güemes	Villa Río Bermejito	((( -60.260492 -25.644572, -60.25987 -25.644992, -60.259533 -25.644587, -60.260124 -25.644179, -60.260492 -25.644572)))
5051	El Levante	Chaco	General Güemes	Villa Río Bermejito	((( -60.252191 -25.645086, -60.24999 -25.646707, -60.251279 -25.647995, -60.249461 -25.649329, -60.248083 -25.647728, -60.247981 -25.64748, -60.248583 -25.647237, -60.248304 -25.646923, -60.247619 -25.646163, -60.249403 -25.644837, -60.25039 -25.646006, -60.250529 -25.645993, -60.25089 -25.645736, -60.251154 -25.645455, -60.250712 -25.644937, -60.251281 -25.644378, -60.251788 -25.64474, -60.252191 -25.645086)))
5052	Itatí	Chaco	Independencia	Avia Terai	((( -60.725492 -26.680961, -60.725704 -26.681493, -60.724615 -26.681935, -60.72545 -



*[Handwritten signatures and initials]*



Congreso de la Nación

13-PE-22  
OD 304  
726



					26.683911,-60.724867 -26.684141,-60.724685 - 26.683715,-60.724176 -26.68392,-60.724238 - 26.684054,-60.723347 -26.684393,-60.723361 - 26.684435,-60.723149 -26.684527,-60.722782 - 26.683743,-60.722508 -26.683805,-60.722219 - 26.68392,-60.722037 -26.684062,-60.721886 - 26.684138,-60.721721 -26.684102,-60.721696 - 26.684116,-60.721668 -26.684225,-60.721503 - 26.684367,-60.721802 -26.685179,-60.723095 - 26.684726,-60.723219 -26.684754,-60.723294 - 26.684807,-60.723689 -26.685753,-60.721382 - 26.686568,-60.720282 -26.684085,-60.719305 - 26.684471,-60.718829 -26.683349,-60.719868 - 26.682901,-60.720103 -26.683452,-60.722298 - 26.682708,-60.722351 -26.682568,-60.722365 - 26.682439,-60.722317 -26.682293,-60.721721 - 26.680908,-60.722273 -26.680798,-60.7226 - 26.68114,-60.722886 -26.681358,-60.723045 - 26.681462,-60.723177 -26.681554,-60.723227 - 26.681644,-60.72329 -26.681752,-60.725492 - 26.680961)))
5053	Santa Catalina	Chaco	Independencia	Avia Terai	(((-60.739448 -26.685425,-60.740278 - 26.687405,-60.739891 -26.687566,-60.740173 - 26.688154,-60.739609 -26.688387,-60.739786 - 26.688822,-60.737911 -26.689466,-60.737774 - 26.689136,-60.737238 -26.689301,-60.736932 - 26.688621,-60.736856 -26.688528,-60.736586 - 26.687868,-60.737681 -26.687494,-60.737182 - 26.686286,-60.739448 -26.685425)))
5054	Matadero	Chaco	Independencia	Avia Terai	(((-60.732508 -26.681374,-60.731231 - 26.681835,-60.732108 -26.683894,-60.733379 - 26.683442,-60.732508 -26.681374)))
5055	Castells	Chaco	Independencia	Avia Terai	(((-60.733944 -26.678766,-60.734742 - 26.680632,-60.732996 -26.681264,-60.732821 - 26.680788,-60.732264 -26.680968,-60.732033 - 26.680391,-60.732565 -26.680206,-60.732129 - 26.679168,-60.733653 -26.678671,-60.733809 - 26.678681,-60.733944 -26.678766)))
5056	Norte	Chaco	Independencia	Avia Terai	(((-60.729783 -26.680028,-60.729781 - 26.680022,-60.729249 -26.680197,-60.728762 - 26.679115,-60.72738 -26.675913,-60.726771 - 26.676134,-60.72706 -26.676779,-60.726522 - 26.676992,-60.727155 -26.678501,-60.724917 - 26.679278,-60.725972 -26.681714,-60.727098 - 26.681338,-60.7282 -26.680972,-60.728233 - 26.680895,-60.729023 -26.680617,-60.729335 - 26.681379,-60.730203 -26.681074,-60.729783 - 26.680028)),((-60.730315 -26.679846,-60.73032 -26.679855,-60.731231 -26.681835,-60.732508 - 26.681374,-60.732307 -26.680954,-60.732264 - 26.680968,-60.732033 -26.680391,-60.731601 - 26.679381,-60.730317 -26.679845,-60.730315 - 26.679846)))
5057	Sur	Chaco	Independencia	Avia Terai	(((-60.735306 -26.694033,-60.735302 - 26.694024,-60.734418 -26.691977,-60.732731 - 26.692563,-60.733564 -26.694589,-60.732612 - 26.694943,-60.733521 -26.697001,-60.734499 - 26.696613,-60.733613 -26.694624,-60.735306 - 26.694033)),((-60.736595 -26.691178,-60.738388



*[Handwritten signatures and initials]*



Congreso de la Nación

13-PE-22  
OD 304  
727



					-26.69529,-60.740576 -26.694489,-60.741442 - 26.696023,-60.74181 -26.69578,-60.741678 - 26.695516,-60.742555 -26.694984,-60.741346 - 26.69413,-60.743438 -26.693143,-60.742908 - 26.692156,-60.742373 -26.692395,-60.74224 - 26.692152,-60.740367 -26.693033,-60.739139 - 26.690176,-60.740453 -26.689698,-60.740173 - 26.688984,-60.738066 -26.689674,-60.738421 - 26.690504,-60.736595 -26.691178)))
5058	El Ceibo	Chaco	Independencia	Campo Largo	(((-60.850636 -26.795775,-60.852816 - 26.794293,-60.851377 -26.79253,-60.850151 - 26.793353,-60.849478 -26.7925,-60.847696 - 26.793705,-60.846861 -26.794277,-60.85122 - 26.799454,-60.852005 -26.800382,-60.852615 - 26.799922,-60.852126 -26.799391,-60.852456 - 26.799131,-60.852154 -26.798775,-60.852068 - 26.798751,-60.85044 -26.796883,-60.851182 - 26.796398,-60.850636 -26.795775)))
5059	Lote 49	Chaco	Independencia	Campo Largo	(((-60.838532 -26.808086,-60.840241 - 26.810133,-60.839847 -26.810414,-60.840218 - 26.810873,-60.839754 -26.811197,-60.841423 - 26.813204,-60.839384 -26.814588,-60.837482 - 26.812237,-60.835785 -26.815185,-60.833023 - 26.811945,-60.830889 -26.813409,-60.830183 - 26.81247,-60.831018 -26.812008,-60.830777 - 26.811606,-60.831203 -26.811336,-60.830706 - 26.810227,-60.831658 -26.809534,-60.831497 - 26.809352,-60.831801 -26.809155,-60.831947 - 26.809303,-60.83371 -26.808051,-60.832521 - 26.806719,-60.832797 -26.806538,-60.83212 - 26.805715,-60.83396 -26.804458,-60.837631 - 26.8087,-60.838532 -26.808086),(-60.837612 - 26.808794,-60.835831 -26.810009,-60.837534 - 26.812051,-60.838685 -26.810107,-60.837612 - 26.808794)))
5060	Norte	Chaco	Independencia	Napenay	(((-60.621708 -26.72519,-60.620507 -26.72529,- 60.6204 -26.724506,-60.616757 -26.72486,- 60.617005 -26.726905,-60.618247 -26.726871,- 60.618386 -26.728134,-60.62078 -26.727882,- 60.622036 -26.727749,-60.622014 -26.727579,- 60.621708 -26.72519)))
5061	El Silencio	Chaco	Independencia	Napenay	(((-60.623406 -26.727139,-60.623455 - 26.728094,-60.623401 -26.728636,-60.623004 - 26.728668,-60.623079 -26.729232,-60.62317 - 26.729264,-60.623256 -26.729296,-60.623342 - 26.729366,-60.623385 -26.72942,-60.623396 - 26.7295,-60.623374 -26.72957,-60.623294 - 26.729666,-60.623245 -26.729709,-60.622368 - 26.729988,-60.622234 -26.729369,-60.622162 - 26.729318,-60.622127 -26.72891,-60.621569 - 26.728974,-60.621647 -26.729425,-60.620973 - 26.729519,-60.62085 -26.728411,-60.621486 - 26.728346,-60.621464 -26.728193,-60.62082 - 26.728266,-60.62078 -26.727882,-60.622036 - 26.727749,-60.622014 -26.727579,-60.623406 - 26.727139)))
5062	Evita	Chaco	Independencia	Napenay	(((-60.617032 -26.727226,-60.617128 - 26.72823,-60.615332 -26.728857,-60.61497 - 26.728034,-60.614702 -26.728109,-60.614563 -



*[Handwritten signatures and initials]*



Congreso de la Nación

13-PE-22  
OD 304  
728



					26.727766,-60.615802 -26.727341,-60.615923 - 26.727618,-60.617032 -26.727226)))
5063	Pampita	Chaco	Independencia	Napenay	(((-60.612492 -26.728101,-60.613164 - 26.729616,-60.61085 -26.730434,-60.609881 - 26.728227,-60.611055 -26.727809,-60.611357 - 26.728461,-60.612492 -26.728101)))
5064	Juventud	Chaco	Independencia	Napenay	(((-60.61378 -26.725778,-60.614471 - 26.727404,-60.613543 -26.727718,-60.612872 - 26.726085,-60.61378 -26.725778)))
5065	El Milagro	Chaco	Independencia	Napenay	(((-60.612463 -26.728065,-60.611779 - 26.726469,-60.610603 -26.726873,-60.610985 - 26.727834,-60.611055 -26.727809,-60.611357 - 26.728461,-60.612463 -26.728065)))
5066	San Francisco	Chaco	Libertad	Puerto Tirol	(((-59.084249 -27.383694,-59.084061 - 27.383955,-59.083821 -27.384183,-59.083564 - 27.384333,-59.083313 -27.384424,-59.083003 - 27.384472,-59.080127 -27.384525,-59.078503 - 27.384555,-59.078499 -27.384685,-59.079489 - 27.385565,-59.08032 -27.38484,-59.083618 - 27.387746,-59.084446 -27.386968,-59.085701 - 27.388056,-59.087543 -27.386461,-59.087503 - 27.386424,-59.084326 -27.383758,-59.084249 - 27.383694)))
5067	Veintiséis de Noviembre	Chaco	Libertad	Puerto Tirol	(((-59.085077 -27.382112,-59.084843 - 27.382929,-59.084249 -27.383694,-59.084326 - 27.383758,-59.087503 -27.386424,-59.087543 - 27.386461,-59.08928 -27.384934,-59.088613 - 27.384316,-59.088358 -27.384554,-59.087535 - 27.383852,-59.087446 -27.383934,-59.087189 - 27.383745,-59.086693 -27.384294,-59.085809 - 27.383805,-59.086309 -27.383112,-59.085077 - 27.382112)))
5068	San José	Chaco	Libertad	Puerto Tirol	(((-59.106927 -27.369,-59.106162 -27.369575,- 59.106327 -27.369764,-59.106109 -27.370064,- 59.104353 -27.371652,-59.104602 -27.371895,- 59.106412 -27.370287,-59.106921 -27.369731,- 59.106612 -27.369518,-59.106847 -27.369361,- 59.10711 -27.369279,-59.106927 -27.369)),((- 59.100184 -27.375084,-59.100552 -27.375495,- 59.10259 -27.373677,-59.102356 -27.373403,- 59.102113 -27.373387,-59.101756 -27.373678,- 59.100184 -27.375084)),((-59.103664 - 27.372292,-59.103484 -27.372446,-59.103728 - 27.372673,-59.103891 -27.372528,-59.103664 - 27.372292)))
5069	Av. Italia	Chaco	Libertad	Puerto Tirol	(((-59.083951 -27.39038,-59.085281 - 27.389208,-59.084781 -27.388751,-59.083485 - 27.389971,-59.083153 -27.390216,-59.082985 - 27.390409,-59.082838 -27.390818,-59.082784 - 27.390944,-59.082718 -27.391038,-59.082962 - 27.391235,-59.083951 -27.39038)))
5070	Jalón	Chaco	Libertad	Puerto Tirol	(((-59.085789 -27.363049,-59.087609 - 27.361146,-59.087301 -27.360916,-59.085459 -



*[Handwritten signatures]*



Congreso de la Nación

I3-PE-22  
OD 304  
729



					27.362851,-59.085789 -27.363049)))
5071	Cuatro de Junio	Chaco	Libertad	Puerto Tirol	((( -59.085316 -27.367696,-59.085099 - 27.368145,-59.084783 -27.367901,-59.084479 - 27.367841,-59.084308 -27.367854,-59.084132 - 27.367929,-59.084022 -27.368051,-59.083914 - 27.368293,-59.083807 -27.368449,-59.083621 - 27.368611,-59.083281 -27.368802,-59.083102 - 27.368894,-59.083085 -27.368946,-59.083134 - 27.369029,-59.083271 -27.369141,-59.083516 - 27.369332,-59.084217 -27.369625,-59.084543 - 27.369794,-59.084824 -27.369946,-59.084711 - 27.370119,-59.084203 -27.369934,-59.083655 - 27.369799,-59.083281 -27.369733,-59.082538 - 27.369718,-59.082034 -27.369425,-59.082667 - 27.368603,-59.083078 -27.368051,-59.08345 - 27.367816,-59.084036 -27.367577,-59.084653 - 27.367537,-59.085316 -27.367696)))
5072	Cristo Rey	Chaco	Libertador General San Martín	Pampa Del Indio	((( -59.945324 -26.053302,-59.945333 - 26.054446,-59.944003 -26.054442,-59.943977 - 26.053319,-59.945324 -26.053302)))
5073	Alegría	Chaco	Libertador General San Martín	Pampa Del Indio	((( -59.953835 -26.039976,-59.953815 - 26.041895,-59.952478 -26.041895,-59.952468 - 26.041335,-59.951593 -26.041351,-59.951553 - 26.03998,-59.953835 -26.039976)))
5074	Veintidos de Agosto	Chaco	Libertador General San Martín	Pampa Del Indio	((( -59.942782 -26.03983,-59.942795 -26.04309,- 59.939931 -26.043103,-59.939906 -26.041003,- 59.941067 -26.040959,-59.941167 -26.039855,- 59.942782 -26.03983)))
5075	Santa Teresita	Chaco	Libertador General San Martín	Pampa Del Indio	((( -59.929148 -26.055128,-59.929166 -26.057,- 59.927042 -26.057015,-59.927049 -26.055135,- 59.929148 -26.055128)))
5076	Villa del Sur	Chaco	Libertador General San Martín	Pampa Del Indio	((( -59.924949 -26.059177,-59.924934 - 26.059641,-59.924556 -26.059656,-59.924493 - 26.060306,-59.923561 -26.060542,-59.923081 - 26.060555,-59.923099 -26.05963,-59.924053 - 26.059614,-59.924077 -26.059224,-59.9241 - 26.05919,-59.924949 -26.059177)))
5077	Barrio Norte	Chaco	Libertador General San Martín	Pampa Del Indio	((( -59.951605 -26.036958,-59.95161 - 26.037652,-59.94917 -26.037657,-59.94917 - 26.036978,-59.951605 -26.036958)))
5078	Mapi	Chaco	Libertador General San Martín	Pampa Del Indio	((( -59.95277 -26.038303,-59.95161 -26.038325,- 59.951631 -26.039304,-59.952813 -26.03931,- 59.952813 -26.039093,-59.952784 -26.039093,- 59.95277 -26.038303)))
5079	Quinta Sánchez	Chaco	Maipú	Tres Isletas	((( -60.420212 -26.321877,-60.419674 - 26.32552,-60.417129 -26.325193,-60.417703 - 26.321569,-60.420212 -26.321877)))



Handwritten signatures and initials.



Congreso de la Nación

13-PE-22  
OD 304  
730



5080	San Cayetano	Chaco	Mayor Luis J. Fontana	Coronel Du Graty	(((-60.91679 -27.685984,-60.916289 - 27.685666,-60.91621 -27.685684,-60.916102 - 27.685625,-60.915366 -27.685186,-60.914476 - 27.684418,-60.914104 -27.684957,-60.914782 - 27.685406,-60.915648 -27.685954,-60.915803 - 27.686128,-60.916349 -27.686495,-60.91679 - 27.685984)))
5081	Cooperativa	Chaco	Mayor Luis J. Fontana	Coronel Du Graty	(((-60.91579 -27.684777,-60.914491 - 27.683845,-60.914486 -27.683729,-60.914728 - 27.683378,-60.915533 -27.683837,-60.915818 - 27.684469,-60.91579 -27.684777)))
5082	Ex Ruta 95 Norte	Chaco	Mayor Luis J. Fontana	Coronel Du Graty	(((-60.905982 -27.678442,-60.88885 - 27.666939,-60.889242 -27.666705,-60.889782 - 27.666695,-60.906415 -27.677914,-60.905982 - 27.678442)))
5083	Ex Ruta 95 Sur	Chaco	Mayor Luis J. Fontana	Coronel Du Graty	(((-60.917037 -27.685007,-60.921275 - 27.687889,-60.921616 -27.687624,-60.922195 - 27.688054,-60.921999 -27.68833,-60.92635 - 27.691151,-60.926938 -27.690742,-60.927244 - 27.690917,-60.926759 -27.691507,-60.940677 - 27.70106,-60.940309 -27.701602,-60.939009 - 27.700743,-60.938515 -27.700833,-60.937735 - 27.700663,-60.937606 -27.700761,-60.930216 - 27.69576,-60.927404 -27.69389,-60.924093 - 27.69167,-60.921848 -27.690308,-60.919084 - 27.688701,-60.918084 -27.687954,-60.918865 - 27.687149,-60.91707 -27.68591,-60.916604 - 27.685596,-60.917037 -27.685007)))
5084	Sur	Chaco	Mayor Luis J. Fontana	Villa Ángela	(((-60.712709 -27.590381,-60.71276 -27.59153,- 60.712844 -27.591528,-60.712849 -27.592241,- 60.713287 -27.59223,-60.713283 -27.592478,- 60.712589 -27.592472,-60.712602 -27.592164,- 60.712005 -27.592174,-60.711999 -27.591767,- 60.710741 -27.591752,-60.710751 -27.590424,- 60.711969 -27.590422,-60.712709 -27.590381)))
5085	Eva Perón	Chaco	O'Higgins	La Clotilde	(((-60.645343 -27.17206,-60.645394 -27.17338,- 60.645413 -27.174481,-60.645429 -27.174599,- 60.645429 -27.174737,-60.645429 -27.175308,- 60.645016 -27.17526,-60.645009 -27.175013,- 60.645125 -27.174933,-60.645163 -27.174824,- 60.645109 -27.174683,-60.644412 -27.174465,- 60.64438 -27.174397,-60.644554 -27.173778,- 60.644685 -27.173377,-60.644903 -27.172055,- 60.645343 -27.17206)))
5086	Lote 6	Chaco	O'Higgins	San Bernardo	(((-60.699196 -27.27442,-60.705147 - 27.274461,-60.705153 -27.275343,-60.705912 - 27.275318,-60.705899 -27.274372,-60.70877 - 27.274352,-60.708853 -27.27834,-60.70718 - 27.278361,-60.707188 -27.279436,-60.704892 - 27.279481,-60.704843 -27.278403,-60.702672 - 27.27842,-60.702662 -27.276575,-60.701952 - 27.276598,-60.701937 -27.278436,-60.70163 - 27.278435,-60.701599 -27.279498,-60.699765 - 27.279521,-60.69976 -27.278418,-60.698619 - 27.27845,-60.698566 -27.273621,-60.699179 - 27.273604,-60.699196 -27.27442)))



*[Handwritten signatures]*



Congreso de la Nación

13-PE-22  
OD 304  
731

5087	Paraje el 80	Chaco	Presidencia de la Plaza	Presidencia De La Plaza	(((-59.8302 -27.008848,-59.827478 -27.009783,-59.827844 -27.010547,-59.827926 -27.010718,-59.828356 -27.010766,-59.828581 -27.010937,-59.829004 -27.010799,-59.829651 -27.012162,-59.83016 -27.011954,-59.829968 -27.011491,-59.830988 -27.011103,-59.8302 -27.008848)))
5088	Quinta 47	Chaco	Presidencia de la Plaza	Presidencia De La Plaza	(((-59.85317 -27.000893,-59.853375 -27.001416,-59.852056 -27.001919,-59.851824 -27.0014,-59.851012 -27.00169,-59.850868 -27.001344,-59.851806 -27.001005,-59.851931 -27.001301,-59.85317 -27.000893)))
5089	Chacra 57	Chaco	Presidencia de la Plaza	Presidencia De La Plaza	(((-59.858027 -27.008412,-59.858442 -27.009373,-59.857224 -27.009851,-59.856799 -27.00885,-59.858027 -27.008412)))
5090	Dieciséis de Julio	Chaco	San Fernando	Barranqueras	(((-58.967628 -27.50471,-58.966999 -27.505259,-58.966865 -27.50526,-58.966079 -27.504612,-58.966813 -27.503944,-58.967628 -27.50471)))
5091	San Pablo	Chaco	San Fernando	Fontana	(((-59.042065 -27.401835,-59.040302 -27.400307,-59.038685 -27.401682,-59.036583 -27.399785,-59.03884 -27.398127,-59.038839 -27.397874,-59.041381 -27.397841,-59.043005 -27.397618,-59.044004 -27.398453,-59.04411 -27.398369,-59.04502 -27.399196,-59.043187 -27.400833,-59.042264 -27.401657,-59.042065 -27.401835)))
5092	San Pablo	Chaco	San Fernando	Fontana	(((-59.040696 -27.403021,-59.039934 -27.403743,-59.036653 -27.401364,-59.037499 -27.400613,-59.038686 -27.401685,-59.038571 -27.401802,-59.039387 -27.402529,-59.039817 -27.402148,-59.040696 -27.403021)))
5093	Puerto Esperanza	Chaco	San Fernando	Fontana	(((-59.043518 -27.402764,-59.042264 -27.401657,-59.043187 -27.400833,-59.044421 -27.401959,-59.043518 -27.402764)))
5094	Puerto Esperanza II	Chaco	San Fernando	Fontana	(((-59.043496 -27.400557,-59.044928 -27.399278,-59.045639 -27.399874,-59.045052 -27.400417,-59.046025 -27.401033,-59.046967 -27.401695,-59.0459 -27.402663,-59.043496 -27.400557)))
5095	Cacui IV	Chaco	San Fernando	Fontana	(((-59.045705 -27.410375,-59.046028 -27.410615,-59.044707 -27.411652,-59.044462 -27.411456,-59.045705 -27.410375)))
5096	Cacui II	Chaco	San Fernando	Fontana	(((-59.043812 -27.413132,-59.043558 -27.413353,-59.039948 -27.410165,-59.040188 -27.409943,-59.041994 -27.411446,-59.041931 -27.411507,-59.04247 -27.411923,-59.042749 -27.412052,-59.043751 -27.412909,-59.043673 -27.413,-59.043812 -27.413132)))
5097	Cacui III	Chaco	San Fernando	Fontana	(((-59.045924 -27.412919,-59.046057 -



Handwritten signatures and initials.



Congreso de la Nación

13-PE-22  
OD 304  
732



					27.413004,-59.046303 -27.41324,-59.045889 - 27.413482,-59.045106 -27.413852,-59.045142 - 27.413903,-59.043462 -27.414676,-59.043425 - 27.414596,-59.041234 -27.415551,-59.041093 - 27.415453,-59.042303 -27.414392,-59.042429 - 27.4145,-59.045049 -27.413359,-59.045924 - 27.412919))))
5098	Marconi y Zona sur Quebracho	Chaco	San Fernando	Fontana	((( -59.043785 -27.425798,-59.042508 - 27.426901,-59.04206 -27.427282,-59.039786 - 27.425261,-59.040282 -27.424815,-59.041351 - 27.423855,-59.041737 -27.424186,-59.042897 - 27.425112,-59.043785 -27.425798))))
5099	El Bajo Villa Allin	Chaco	San Fernando	Fontana	((( -59.024612 -27.419418,-59.025279 - 27.419976,-59.025111 -27.420111,-59.024568 - 27.420155,-59.024317 -27.420108,-59.024058 - 27.419931,-59.024612 -27.419418))))
5100	Lavalle	Chaco	San Fernando	Fontana	((( -59.01802 -27.408366,-59.019128 - 27.409439,-59.017994 -27.410471,-59.017506 - 27.410116,-59.017924 -27.409758,-59.017146 - 27.40906,-59.01802 -27.408366))))
5101	Treinta y Uno De Agosto	Chaco	San Fernando	Resistencia	((( -58.968943 -27.50348,-58.968241 - 27.504101,-58.969083 -27.504794,-58.969824 - 27.504167,-58.968943 -27.50348))))
5102	Del Valle	Chaco	San Fernando	Resistencia	((( -58.963619 -27.445866,-58.963067 - 27.446392,-58.96287 -27.446478,-58.962667 - 27.446623,-58.96197 -27.445997,-58.961549 - 27.445907,-58.961371 -27.445789,-58.96112 - 27.445496,-58.96085 -27.445745,-58.960125 - 27.445003,-58.960616 -27.444569,-58.961379 - 27.445083,-58.962367 -27.444393,-58.963619 - 27.445866))))
5103	Luz y Esperanza	Chaco	San Fernando	Resistencia	((( -58.96255 -27.446748,-58.962368 - 27.446899,-58.962682 -27.447177,-58.962809 - 27.447311,-58.962961 -27.447423,-58.962996 - 27.447483,-58.963109 -27.447666,-58.963209 - 27.447779,-58.963272 -27.447903,-58.963352 - 27.448072,-58.963461 -27.448211,-58.963589 - 27.448105,-58.963402 -27.447847,-58.963361 - 27.447725,-58.963076 -27.447328,-58.96255 - 27.446748))))
5104	Ex Campo de Tiro Chacra 214	Chaco	San Fernando	Resistencia	((( -59.003498 -27.486911,-59.002599 - 27.487692,-59.001752 -27.488437,-59.000711 - 27.489356,-59.000739 -27.48938,-59.000645 - 27.489476,-59.001808 -27.490553,-59.002277 - 27.490987,-59.003791 -27.48971,-59.003382 - 27.489301,-59.003069 -27.488974,-59.004427 - 27.487808,-59.003498 -27.486911))))
5105	Villa Sara	Chaco	San Lorenzo	Villa Berthet	((( -60.407799 -27.296485,-60.406602 - 27.297151,-60.408066 -27.29922,-60.411106 - 27.299198,-60.411118 -27.299126,-60.410801 - 27.298658,-60.409505 -27.298864,-60.407799 - 27.296485))))



*[Handwritten signatures and initials]*





Congreso de la Nación

13-PE-22  
OD 304  
733



5106	Norte	Chaco	San Lorenzo	Villa Berthet	(((60.407387 -27.279904,-60.406877 - 27.279904,-60.40687 -27.28001,-60.406724 - 27.280178,-60.406818 -27.280216,-60.406887 - 27.280317,-60.406957 -27.280468,-60.407016 - 27.280569,-60.407023 -27.280678,-60.406989 - 27.280755,-60.406853 -27.280824,-60.406679 - 27.280854,-60.40666 -27.280936,-60.406125 - 27.280921,-60.40611 -27.281032,-60.405524 - 27.28103,-60.405501 -27.282017,-60.405469 - 27.282072,-60.40543 -27.282138,-60.405328 - 27.282824,-60.405279 -27.283705,-60.405021 - 27.283853,-60.404868 -27.284987,-60.40614 - 27.284952,-60.406185 -27.284564,-60.407761 - 27.284569,-60.407852 -27.284529,-60.407882 - 27.284324,-60.407471 -27.283499,-60.407392 - 27.283349,-60.407385 -27.283022,-60.407064 - 27.283024,-60.407083 -27.28219,-60.407166 - 27.28219,-60.407387 -27.279904)))
5107	Industrial	Chaco	San Lorenzo	Villa Berthet	(((60.415735 -27.277829,-60.415769 - 27.279901,-60.415395 -27.279918,-60.415305 - 27.280012,-60.415327 -27.280659,-60.415229 - 27.280774,-60.415259 -27.280914,-60.41525 - 27.280991,-60.41539 -27.281365,-60.415403 - 27.281454,-60.415386 -27.281586,-60.414603 - 27.282008,-60.414259 -27.281676,-60.413867 - 27.281335,-60.413369 -27.280965,-60.413518 - 27.280876,-60.41414 -27.280089,-60.414144 - 27.280008,-60.413391 -27.279493,-60.414152 - 27.278608,-60.414301 -27.278493,-60.414497 - 27.278416,-60.414531 -27.278344,-60.414501 - 27.277489,-60.415105 -27.27748,-60.415114 - 27.277842,-60.415735 -27.277829)))
5108	Tres Reyes	Chaco	San Lorenzo	Villa Berthet	(((60.407166 -27.277286,-60.407872 - 27.278992,-60.405891 -27.279566,-60.40448 - 27.279503,-60.404562 -27.281664,-60.404544 - 27.282435,-60.403473 -27.282434,-60.403479 - 27.285166,-60.402517 -27.28541,-60.402128 - 27.285755,-60.402119 -27.285898,-60.398721 - 27.285924,-60.397572 -27.285933,-60.397555 - 27.284757,-60.397339 -27.28476,-60.397372 - 27.283591,-60.398449 -27.283403,-60.398408 - 27.282498,-60.398291 -27.281892,-60.397802 - 27.28043,-60.396554 -27.280394,-60.39658 - 27.278423,-60.39448 -27.278477,-60.39448 - 27.276472,-60.395941 -27.276464,-60.395825 - 27.275841,-60.396331 -27.275636,-60.39668 - 27.276018,-60.396715 -27.276455,-60.405746 - 27.276354,-60.406734 -27.276317,-60.407166 - 27.277286)))
5109	Villa Tomasa	Chaco	San Lorenzo	Villa Berthet	(((60.400828 -27.294186,-60.404633 - 27.292022,-60.405046 -27.29269,-60.407799 - 27.296485,-60.406602 -27.297151,-60.406804 - 27.297437,-60.404838 -27.298546,-60.404914 - 27.298674,-60.40431 -27.298956,-60.404385 - 27.299263,-60.403206 -27.299278,-60.403135 - 27.299126,-60.404592 -27.298306,-60.404234 - 27.297771,-60.403878 -27.297125,-60.40361 - 27.297236,-60.403154 -27.296567,-60.405429 - 27.295276,-60.404019 -27.29328,-60.400904 - 27.295058,-60.400828 -27.294186)))
5110	San Juan Diego	Chaco	San Lorenzo	Villa Berthet	(((60.418163 -27.280127,-60.418182 -



*[Handwritten signatures and initials]*



Congreso de la Nación

13-PE-22  
OD 304  
734



					27.278626,-60.41575 -27.278753,-60.415735 - 27.277829,-60.41568 -27.27783,-60.415677 - 27.277251,-60.419506 -27.277172,-60.419504 - 27.277973,-60.419904 -27.278155,-60.419955 - 27.278591,-60.420223 -27.278717,-60.420253 - 27.278889,-60.419965 -27.279026,-60.419461 - 27.279092,-60.419466 -27.280015,-60.421856 - 27.279957,-60.42186 -27.279766,-60.422204 - 27.27972,-60.422281 -27.279127,-60.422496 - 27.279201,-60.422414 -27.279557,-60.422303 - 27.279663,-60.42225 -27.279797,-60.422227 - 27.280196,-60.422657 -27.280188,-60.422701 - 27.282663,-60.423456 -27.28261,-60.424623 - 27.282256,-60.424726 -27.282466,-60.424668 - 27.282772,-60.424471 -27.283022,-60.422864 - 27.283034,-60.422858 -27.283554,-60.422217 - 27.283569,-60.422185 -27.281606,-60.419402 - 27.281652,-60.419412 -27.280107,-60.418163 - 27.280127)))
5111	Sagrado Corazón	Chaco	San Lorenzo	Villa Berthet	((( -60.42047 -27.295926,-60.420732 - 27.295934,-60.421157 -27.294927,-60.422214 - 27.294925,-60.422198 -27.294157,-60.422729 - 27.29416,-60.422739 -27.294103,-60.422703 - 27.292051,-60.425682 -27.29204,-60.425743 - 27.296631,-60.424973 -27.296659,-60.424999 - 27.296933,-60.424373 -27.296933,-60.42439 - 27.297682,-60.423325 -27.297755,-60.423337 - 27.298183,-60.422835 -27.298179,-60.422849 - 27.299185,-60.420794 -27.299115,-60.420218 - 27.29909,-60.41836 -27.299129,-60.41835 - 27.298755,-60.41876 -27.297838,-60.419784 - 27.295733,-60.42047 -27.295926)))
5112	Atrás del molino	Chaco	Sargento Cabral	Colonia Elisa	((( -59.511978 -26.935529,-59.511564 - 26.935388,-59.51138 -26.935928,-59.511157 - 26.935976,-59.510742 -26.935831,-59.510624 - 26.935978,-59.510893 -26.936204,-59.511207 - 26.936269,-59.511605 -26.936425,-59.511978 - 26.935529)))
5113	Lote 10	Chaco	Sargento Cabral	Colonias Unidas	((( -59.638927 -26.696215,-59.638096 - 26.695574,-59.637118 -26.694806,-59.635103 - 26.693285,-59.635367 -26.692995,-59.637661 - 26.694646,-59.638141 -26.694514,-59.638672 - 26.695203,-59.638437 -26.695275,-59.638988 - 26.695709,-59.639752 -26.69608,-59.63944 - 26.696417,-59.638927 -26.696215)))
5114	Km. 18	Chubut	Escalante	Comodoro Rivadavia	((( -67.456776 -45.759544,-67.457274 - 45.759706,-67.461652 -45.76297,-67.461324 - 45.763191,-67.461068 -45.763459,-67.460757 - 45.763684,-67.454271 -45.767621,-67.453383 - 45.766932,-67.448594 -45.765916,-67.444357 - 45.764965,-67.446128 -45.760361,-67.456776 - 45.759544)))
5115	Extensión Abel Amaya	Chubut	Escalante	Comodoro Rivadavia	((( -67.54367 -45.887098,-67.542876 - 45.887054,-67.542872 -45.887468,-67.542676 - 45.887566,-67.542171 -45.887857,-67.542132 - 45.888108,-67.542914 -45.888458,-67.543283 - 45.888571,-67.543581 -45.888515,-67.543741 - 45.888429,-67.544267 -45.888459,-67.544718 - 45.888459,-67.544723 -45.888139,-67.545001 -



Handwritten signatures and initials.



Congreso de la Nación

13-PE-22  
OD 304  
735



					45.888082,-67.545057 -45.887087,-67.544298 - 45.887049,-67.544237 -45.887881,-67.54363 - 45.887856,-67.54367 -45.887098)))
5116	La Floresta	Chubut	Escalante	Comodoro Rivadavia	((((-67.524162 -45.855601,-67.524629 - 45.85546,-67.524772 -45.855158,-67.524539 - 45.854976,-67.523495 -45.854966,-67.522647 - 45.854951,-67.521999 -45.855168,-67.522078 - 45.855492,-67.521859 -45.855606,-67.521607 - 45.855768,-67.520772 -45.856194,-67.51978 - 45.856627,-67.517928 -45.856683,-67.517711 - 45.85698,-67.517566 -45.857063,-67.51742 - 45.857139,-67.517245 -45.857177,-67.516403 - 45.857281,-67.515901 -45.85739,-67.515958 - 45.857732,-67.515979 -45.857953,-67.516946 - 45.857785,-67.51802 -45.857771,-67.517969 - 45.857164,-67.518024 -45.856987,-67.518109 - 45.856941,-67.518617 -45.856932,-67.519127 - 45.85694,-67.519279 -45.856959,-67.519818 - 45.856945,-67.519882 -45.857443,-67.520535 - 45.857169,-67.520924 -45.857158,-67.52095 - 45.857074,-67.521105 -45.85699,-67.521882 - 45.856915,-67.522343 -45.856927,-67.522679 - 45.856975,-67.522778 -45.856888,-67.523488 - 45.85683,-67.523621 -45.856832,-67.523647 - 45.85675,-67.523754 -45.856679,-67.524164 - 45.856627,-67.524538 -45.857508,-67.52492 - 45.857428,-67.52465 -45.856269,-67.524162 - 45.855601)))
5117	Franja Forestal Cerro de la Cruz	Chubut	Escalante	Comodoro Rivadavia	((((-67.528011 -45.788522,-67.526145 - 45.788494,-67.520963 -45.788256,-67.518982 - 45.788136,-67.515492 -45.787774,-67.500215 - 45.784423,-67.497134 -45.783723,-67.497131 - 45.783006,-67.498219 -45.783087,-67.498196 - 45.782362,-67.498822 -45.782323,-67.498819 - 45.78283,-67.5021 -45.783196,-67.50706 - 45.784264,-67.5103 -45.784967,-67.515869 - 45.785937,-67.516277 -45.784786,-67.522027 - 45.785217,-67.521933 -45.783763,-67.524937 - 45.785776,-67.525064 -45.786153,-67.525361 - 45.786141,-67.525422 -45.786664,-67.52606 - 45.786711,-67.526108 -45.78692,-67.526754 - 45.786946,-67.526822 -45.787298,-67.527231 - 45.787337,-67.527202 -45.787893,-67.527938 - 45.787893,-67.528011 -45.788522)))
5118	Sismográfica Extensión Baja	Chubut	Escalante	Comodoro Rivadavia	((((-67.497055 -45.83515,-67.496701 -45.83599,- 67.495717 -45.835843,-67.4948 -45.835684,- 67.494282 -45.835551,-67.494386 -45.835301,- 67.494099 -45.835218,-67.494174 -45.834997,- 67.494793 -45.83514,-67.495364 -45.834985,- 67.497055 -45.83515)))
5119	Laprida	Chubut	Escalante	Comodoro Rivadavia	((((-67.549028 -45.825421,-67.548421 - 45.826164,-67.547847 -45.825946,-67.547655 - 45.8258,-67.547164 -45.825603,-67.547423 - 45.825297,-67.546687 -45.825056,-67.546533 - 45.825197,-67.546099 -45.825024,-67.545989 - 45.825114,-67.545658 -45.825033,-67.545486 - 45.825068,-67.544971 -45.825028,-67.544993 - 45.82491,-67.545498 -45.824763,-67.545675 - 45.824379,-67.54771 -45.824833,-67.547649 - 45.824934,-67.548961 -45.825239,-67.549012 - 45.825295,-67.549028 -45.825421)))



*[Handwritten signatures and initials]*



Congreso de la Nación

13-PE-22  
OD 304  
736



5120	Manantial Rosales	Chubut	Escalante	Comodoro Rivadavia	((( -67.520527 -45.81841,-67.520707 - 45.817507,-67.521193 -45.817534,-67.521196 - 45.816597,-67.521061 -45.816035,-67.52072 - 45.815995,-67.52088 -45.815375,-67.521111 - 45.815332,-67.521736 -45.815254,-67.522319 - 45.81513,-67.522884 -45.815165,-67.523241 - 45.815214,-67.523136 -45.814805,-67.522865 - 45.814825,-67.522679 -45.814228,-67.524407 - 45.814049,-67.524612 -45.81415,-67.524698 - 45.814236,-67.525173 -45.814168,-67.525226 - 45.814551,-67.525906 -45.814558,-67.525916 - 45.814811,-67.526255 -45.81485,-67.526722 - 45.815123,-67.526863 -45.815074,-67.52736 - 45.814705,-67.5278 -45.814433,-67.528348 - 45.814289,-67.529425 -45.814384,-67.529964 - 45.814481,-67.529658 -45.814724,-67.529194 - 45.815,-67.52855 -45.815345,-67.528414 - 45.815519,-67.528414 -45.815574,-67.529718 - 45.815929,-67.530348 -45.816148,-67.530423 - 45.816266,-67.531091 -45.817056,-67.531863 - 45.816663,-67.532209 -45.81683,-67.532456 - 45.817039,-67.530613 -45.817968,-67.530185 - 45.818254,-67.529876 -45.818579,-67.529413 - 45.819112,-67.529023 -45.81964,-67.528854 - 45.820055,-67.528784 -45.820586,-67.528625 - 45.820828,-67.528508 -45.821063,-67.528477 - 45.821505,-67.526166 -45.820892,-67.52592 - 45.820742,-67.525117 -45.820252,-67.52436 - 45.81991,-67.523185 -45.819241,-67.5213 - 45.818972,-67.520955 -45.818661,-67.520527 - 45.81841)))
5121	Jorge Newbery	Chubut	Escalante	Comodoro Rivadavia	((( -67.507677 -45.855736,-67.507761 - 45.855591,-67.50793 -45.855535,-67.508079 - 45.855516,-67.508167 -45.855298,-67.507499 - 45.855098,-67.507062 -45.855142,-67.50612 - 45.854836,-67.505986 -45.854577,-67.505843 - 45.854103,-67.505019 -45.853738,-67.504448 - 45.853598,-67.504248 -45.853666,-67.503905 - 45.853875,-67.503674 -45.853863,-67.503497 - 45.853785,-67.503309 -45.853632,-67.503169 - 45.853311,-67.502785 -45.853077,-67.502573 - 45.85307,-67.502224 -45.85332,-67.501897 - 45.853908,-67.50192 -45.854344,-67.501952 - 45.854767,-67.502732 -45.854764,-67.503378 - 45.854855,-67.504046 -45.85478,-67.504838 - 45.854602,-67.504947 -45.854668,-67.504978 - 45.855045,-67.505025 -45.855242,-67.505509 - 45.855919,-67.506633 -45.856012,-67.506438 - 45.856263,-67.506089 -45.856762,-67.505975 - 45.856837,-67.50591 -45.856964,-67.506019 - 45.856992,-67.505995 -45.857129,-67.505946 - 45.857142,-67.505902 -45.85737,-67.505858 - 45.857367,-67.505829 -45.857666,-67.506515 - 45.857822,-67.506452 -45.858109,-67.50649 - 45.858302,-67.508917 -45.858252,-67.509771 - 45.858308,-67.509744 -45.857732,-67.508884 - 45.857848,-67.508263 -45.857914,-67.507655 - 45.85787,-67.506841 -45.857829,-67.506622 - 45.857773,-67.506529 -45.857667,-67.506598 - 45.857471,-67.506616 -45.857137,-67.506848 - 45.856917,-67.507677 -45.855736)))
5122	Nuestro Hogar III Anexo 2	Córdoba	Capital	Córdoba Capital	((( -64.205887 -31.496955,-64.205866 - 31.498173,-64.203194 -31.498141,-64.203218 - 31.496962,-64.205887 -31.496955)))



Handwritten signatures and initials.



Congreso de la Nación

13-PE-22  
OD 304  
737



5123	Barrio Lico II	Córdoba	Capital	Córdoba Capital	(((64.161365 -31.351773,-64.160301 - 31.351996,-64.159815 -31.352063,-64.159365 - 31.352044,-64.159428 -31.351808,-64.159823 - 31.351862,-64.160241 -31.351785,-64.161194 - 31.351568,-64.162992 -31.35119,-64.163587 - 31.351121,-64.16403 -31.351118,-64.163967 - 31.35135,-64.163615 -31.351419,-64.163588 - 31.351332,-64.161365 -31.351773)))
5124	Cabildo Anexo	Córdoba	Capital	Córdoba Capital	(((64.229785 -31.492803,-64.229674 - 31.492388,-64.230208 -31.492318,-64.230212 - 31.49178,-64.231356 -31.491774,-64.231349 - 31.4915,-64.231742 -31.491506,-64.231749 - 31.491763,-64.232521 -31.491778,-64.232528 - 31.492788,-64.229785 -31.492803)))
5125	Frente Popular Dario Santillán	Córdoba	Capital	Córdoba Capital	(((64.203218 -31.496962,-64.203194 - 31.498141,-64.200625 -31.49815,-64.200655 - 31.496905,-64.203218 -31.496962)))
5126	Las Acacias	Córdoba	Capital	Córdoba Capital	(((64.198226 -31.499469,-64.197665 - 31.499469,-64.197652 -31.500505,-64.198263 - 31.500504,-64.198219 -31.49998,-64.198226 - 31.499469)))
5127	Policial Anexo	Córdoba	Capital	Córdoba Capital	(((64.260468 -31.311157,-64.260217 - 31.311157,-64.259909 -31.311462,-64.256473 - 31.311735,-64.256475 -31.311264,-64.25683 - 31.311255,-64.258775 -31.311118,-64.260027 - 31.311025,-64.260175 -31.311042,-64.260468 - 31.311157)))
5128	Congreso	Córdoba	Capital	Córdoba Capital	(((64.238568 -31.467779,-64.238572 - 31.468154,-64.238164 -31.468135,-64.237724 - 31.468048,-64.236961 -31.467804,-64.237005 - 31.467718,-64.237249 -31.467535,-64.238568 - 31.467779)))
5129	Villa Hermosa	Córdoba	Capital	Córdoba Capital	(((64.13437 -31.420286,-64.134381 - 31.419583,-64.134808 -31.419517,-64.134838 - 31.41975,-64.136239 -31.419591,-64.136214 - 31.41904,-64.136032 -31.419047,-64.135986 - 31.418509,-64.137192 -31.418388,-64.137402 - 31.419964,-64.13437 -31.420286)))
5130	Cooperativa 27 de febrero	Córdoba	Capital	Córdoba Capital	(((64.119276 -31.413461,-64.119276 - 31.414184,-64.11813 -31.414149,-64.118107 - 31.41409,-64.118657 -31.413453,-64.119116 - 31.412917,-64.119276 -31.41285,-64.119276 - 31.413461)))
5131	Cooperativa Cardozo	Córdoba	Capital	Córdoba Capital	(((64.120624 -31.415072,-64.121297 - 31.414964,-64.121308 -31.414903,-64.121471 - 31.414872,-64.121853 -31.414854,-64.121856 - 31.4146,-64.121713 -31.414014,-64.121712 - 31.413227,-64.121723 -31.412412,-64.121638 - 31.412284,-64.121043 -31.412307,-64.120985 - 31.411838,-64.120604 -31.411854,-64.120624 - 31.415072)))



*Handwritten signatures and initials*



Congreso de la Nación

13-PE-22  
OD 304  
738



5132	Los Josefinos	Córdoba	Capital	Córdoba Capital	(((64.123272 -31.415661,-64.124122 - 31.415356,-64.123337 -31.413904,-64.123417 - 31.413831,-64.123227 -31.413597,-64.123225 - 31.41321,-64.121712 -31.41336,-64.121713 - 31.414014,-64.121856 -31.4146,-64.121853 - 31.414854,-64.123204 -31.414859,-64.123268 - 31.414936,-64.123293 -31.415038,-64.123272 - 31.415661)))
5133	Puente la Via	Córdoba	Capital	Córdoba Capital	(((64.308471 -31.322596,-64.308073 - 31.322759,-64.308148 -31.323035,-64.30931 - 31.322712,-64.30975 -31.32265,-64.310166 - 31.322517,-64.310748 -31.322486,-64.311491 - 31.322557,-64.311556 -31.322383,-64.311196 - 31.322278,-64.310654 -31.32227,-64.310295 - 31.322295,-64.309109 -31.322469,-64.308471 - 31.322596)))
5134	Chacra de la Merced 5 - Capital	Córdoba	Capital	Córdoba Capital	(((64.058702 -31.419025,-64.058694 - 31.418885,-64.057182 -31.418726,-64.057185 - 31.419188,-64.057494 -31.419191,-64.058288 - 31.419268,-64.058702 -31.419025)))((-64.05911 -31.41879,-64.059193 -31.419004,-64.059948 - 31.419138,-64.060569 -31.418955,-64.060363 - 31.418383,-64.05911 -31.41879)))
5135	Veintinueve de Mayo	Córdoba	Capital	Córdoba Capital	(((64.132895 -31.358499,-64.132662 -31.3585,- 64.132659 -31.358162,-64.132443 -31.358162,- 64.132438 -31.357555,-64.13251 -31.357555,- 64.132508 -31.357288,-64.132656 -31.357292,- 64.132655 -31.356989,-64.132652 -31.355605,- 64.133109 -31.355592,-64.133034 -31.356895,- 64.132947 -31.356906,-64.132895 -31.358499)))
5136	Villa La Tela	Córdoba	Capital	Córdoba Capital	(((64.184063 -31.313345,-64.183854 - 31.313272,-64.183908 -31.313066,-64.183863 - 31.3127,-64.18381 -31.312604,-64.183735 - 31.312542,-64.183777 -31.311188,-64.183156 - 31.310819,-64.183551 -31.31016,-64.183595 - 31.310054,-64.183648 -31.30915,-64.183413 - 31.3088,-64.183853 -31.308523,-64.18386 - 31.30827,-64.183993 -31.308268,-64.184037 - 31.30822,-64.184216 -31.308228,-64.184063 - 31.313345)))
5137	Mariano Fraguero Anexo	Córdoba	Capital	Córdoba Capital	(((64.185475 -31.360757,-64.185456 - 31.362171,-64.184673 -31.362161,-64.184637 - 31.36156,-64.184167 -31.361507,-64.184178 - 31.360796,-64.184459 -31.360732,-64.185475 - 31.360757)))
5138	Una Esperanza	Córdoba	Capital	Córdoba Capital	(((64.134234 -31.449669,-64.133981 - 31.449516,-64.133672 -31.44935,-64.133028 - 31.448918,-64.133138 -31.448767,-64.133404 - 31.448863,-64.133746 -31.448951,-64.134106 - 31.448994,-64.134534 -31.449016,-64.13506 - 31.448966,-64.135136 -31.449091,-64.134833 - 31.449306,-64.134735 -31.449401,-64.134234 - 31.449669)))
5139	Chingolo I	Córdoba	Capital	Córdoba Capital	(((64.165469 -31.343937,-64.164649 - 31.344197,-64.164563 -31.343042,-64.164619 -



*[Handwritten signatures and initials]*



Congreso de la Nación

13-PE-22  
OD 304  
739



					31.341393,-64.165511 -31.341149,-64.165469 -31.343937)))
5140	La Rinconada	Córdoba	Colón	Colonia Caroya	((((-64.089716 -31.066949,-64.089496 -31.067125,-64.091867 -31.069208,-64.092063 -31.069026,-64.089716 -31.066949)))
5141	Malabrigo	Córdoba	Colón	Colonia Caroya	((((-64.114226 -30.995969,-64.11467 -30.996391,-64.11339 -30.997499,-64.111385 -30.999227,-64.110933 -30.998799,-64.112933 -30.99708,-64.114226 -30.995969)))
5142	El Sauce	Córdoba	Colón	El Manzano	((((-64.315091 -31.095911,-64.312079 -31.096567,-64.312205 -31.096749,-64.312272 -31.09688,-64.312175 -31.097072,-64.312037 -31.097086,-64.311685 -31.096907,-64.311168 -31.096613,-64.310743 -31.096453,-64.310515 -31.096333,-64.310308 -31.096582,-64.312154 -31.097538,-64.314227 -31.096752,-64.314266 -31.097097,-64.314575 -31.097192,-64.314651 -31.096691,-64.315118 -31.09665,-64.315091 -31.095911)),((-64.311222 -31.095836,-64.312025 -31.095584,-64.312472 -31.095272,-64.312938 -31.09515,-64.312861 -31.094569,-64.312601 -31.094161,-64.311664 -31.093868,-64.311332 -31.0945,-64.31145 -31.094626,-64.31167 -31.094827,-64.311249 -31.095061,-64.311026 -31.095136,-64.310923 -31.09512,-64.310799 -31.09504,-64.310763 -31.094851,-64.31087 -31.094572,-64.310822 -31.094199,-64.310511 -31.093965,-64.310166 -31.093886,-64.309977 -31.09491,-64.310309 -31.094945,-64.310492 -31.095689,-64.310169 -31.095705,-64.310063 -31.095747,-64.310351 -31.096146,-64.311222 -31.095836)))
5143	El Diquecito	Córdoba	Colón	La Calera	((((-64.366743 -31.35341,-64.367048 -31.353506,-64.367373 -31.353575,-64.367834 -31.353635,-64.368225 -31.353596,-64.368527 -31.353614,-64.368537 -31.353491,-64.368343 -31.353412,-64.368036 -31.353268,-64.367797 -31.353071,-64.367642 -31.352878,-64.367532 -31.352647,-64.367457 -31.352321,-64.367481 -31.352031,-64.367333 -31.351981,-64.366803 -31.352425,-64.366623 -31.352491,-64.366725 -31.352653,-64.366663 -31.352765,-64.366617 -31.353233,-64.366743 -31.35341)),((-64.367963 -31.354806,-64.368194 -31.353931,-64.367927 -31.35385,-64.367808 -31.353898,-64.367153 -31.353824,-64.366982 -31.353857,-64.366638 -31.353809,-64.366563 -31.353685,-64.365904 -31.353489,-64.365658 -31.353652,-64.366484 -31.353967,-64.366643 -31.354206,-64.366932 -31.354351,-64.367359 -31.354492,-64.367963 -31.354806)))
5144	Calera Central	Córdoba	Colón	La Calera	((((-64.331839 -31.357087,-64.331568 -31.355539,-64.331411 -31.354655,-64.33209 -31.35461,-64.332256 -31.354,-64.332384 -31.353995,-64.332445 -31.353919,-64.332607 -31.353871,-64.332831 -31.354006,-64.332647 -31.354643,-64.332615 -31.355526,-64.332816 -31.35552,-64.332847 -31.356025,-64.332698 -31.356034,-64.332681 -31.355921,-64.332381 -



*Handwritten signatures and initials: J. C. Z. and others.*



Congreso de la Nación

13-PE-22  
OD 304  
740



					31.355917,-64.332455 -31.357055,-64.331839 -31.357087)))
5145	Mataderos	Córdoba	Colón	La Calera	(((64.331183 -31.337394,-64.330748 -31.337257,-64.33049 -31.337652,-64.330163 -31.337979,-64.330001 -31.338322,-64.329925 -31.338624,-64.32997 -31.338956,-64.330596 -31.339064,-64.330885 -31.338729,-64.331082 -31.338434,-64.331295 -31.337997,-64.331253 -31.337834,-64.331305 -31.337681,-64.331183 -31.337394)),(-64.331912 -31.333485,-64.332273 -31.333411,-64.332505 -31.333434,-64.33279 -31.333457,-64.333059 -31.333396,-64.333029 -31.333196,-64.333873 -31.332648,-64.333018 -31.331621,-64.332435 -31.330902,-64.331903 -31.329505,-64.330662 -31.329456,-64.330817 -31.330216,-64.330771 -31.330417,-64.330795 -31.330629,-64.330907 -31.330903,-64.331121 -31.331364,-64.331211 -31.331823,-64.331487 -31.332348,-64.331915 -31.332975,-64.331886 -31.33315,-64.331853 -31.333313,-64.331912 -31.333485)),(-64.332123 -31.334204,-64.332001 -31.334211,-64.331903 -31.334298,-64.331874 -31.334411,-64.331929 -31.334905,-64.331904 -31.335077,-64.331755 -31.335502,-64.331457 -31.335897,-64.331364 -31.336205,-64.332639 -31.336437,-64.332755 -31.336176,-64.33282 -31.335906,-64.332893 -31.335366,-64.332768 -31.335352,-64.332715 -31.335326,-64.33251 -31.334944,-64.332286 -31.334771,-64.332123 -31.334204)))
5146	Alto Los Filtros	Córdoba	Colón	La Calera	(((64.345972 -31.337631,-64.345291 -31.33809,-64.345254 -31.33803,-64.344465 -31.338559,-64.344165 -31.338319,-64.344337 -31.338145,-64.343748 -31.337124,-64.343947 -31.33691,-64.343888 -31.335737,-64.344441 -31.335632,-64.34459 -31.336364,-64.34505 -31.336203,-64.34517 -31.336292,-64.345351 -31.336369,-64.345444 -31.336482,-64.345548 -31.336633,-64.345636 -31.336734,-64.345678 -31.336922,-64.345536 -31.337191,-64.345473 -31.337298,-64.345766 -31.337474,-64.345972 -31.337631)))
5147	Sin Nombre	Córdoba	Colón	Malvinas Argentinas	(((64.045177 -31.375952,-64.0441 -31.376231,-64.043985 -31.375953,-64.043289 -31.374387,-64.043331 -31.374314,-64.043168 -31.373848,-64.04298 -31.373525,-64.042831 -31.373455,-64.042747 -31.373305,-64.042675 -31.373098,-64.042488 -31.3728,-64.04242 -31.372451,-64.042152 -31.371608,-64.04299 -31.37134,-64.043015 -31.37146,-64.042986 -31.371686,-64.043028 -31.37199,-64.043136 -31.372202,-64.043331 -31.372422,-64.043568 -31.372836,-64.043924 -31.372746,-64.045177 -31.375952)))
5148	Alto Manantiales	Córdoba	Colón	Saldán	(((64.312964 -31.317852,-64.312488 -31.318117,-64.311926 -31.318323,-64.311701 -31.318088,-64.312011 -31.317824,-64.312178 -31.31762,-64.312416 -31.317279,-64.312751 -31.317396,-64.312964 -31.317852)))
5149	Campo Minetti	Córdoba	Colón	Villa Allende	(((64.311167 -31.299088,-64.310259 -



*Handwritten signatures and initials: "CI" and "LJ"*





Congreso de la Nación

13-PE-22  
OD 304  
741



					31.298881,-64.309771 -31.299392,-64.30946 - 31.299855,-64.309206 -31.299755,-64.309052 - 31.30004,-64.309439 -31.300587,-64.3096 - 31.300875,-64.310054 -31.301076,-64.310425 - 31.300833,-64.310862 -31.300314,-64.31071 - 31.30013,-64.311167 -31.299088)))
5150	Las Polinesias	Córdoba	Colón	Villa Allende	(((--64.313913 -31.292181,-64.314283 - 31.292055,-64.315118 -31.291927,-64.315492 - 31.291913,-64.315858 -31.291986,-64.315863 - 31.289803,-64.311751 -31.289655,-64.311788 - 31.289081,-64.311378 -31.289078,-64.311361 - 31.289224,-64.311423 -31.289225,-64.311365 - 31.290019,-64.311292 -31.290034,-64.311222 - 31.290817,-64.311197 -31.291515,-64.311404 - 31.29158,-64.311479 -31.291661,-64.311553 - 31.291815,-64.312743 -31.291934,-64.312742 - 31.29199,-64.313022 -31.291994,-64.313028 - 31.29211,-64.31388 -31.292135,-64.313913 - 31.292181)))
5151	Central Norte	Córdoba	Cruz del Eje	Cruz Del Eje	(((--64.820137 -30.732295,-64.82038 - 30.732754,-64.822195 -30.733165,-64.822093 - 30.733591,-64.819856 -30.733193,-64.816678 - 30.732628,-64.817064 -30.730837,-64.820137 - 30.732295)))
5152	San Antonio	Córdoba	Cruz del Eje	Cruz Del Eje	(((--64.810914 -30.710873,-64.806556 - 30.71765,-64.806061 -30.717413,-64.806132 - 30.717275,-64.805125 -30.716795,-64.803823 - 30.716467,-64.803567 -30.716068,-64.803818 - 30.715885,-64.803951 -30.71597,-64.804383 - 30.715487,-64.803928 -30.715119,-64.804297 - 30.714692,-64.804822 -30.715027,-64.805099 - 30.714683,-64.80529 -30.714803,-64.805665 - 30.714456,-64.804146 -30.713251,-64.807281 - 30.710512,-64.809818 -30.710665,-64.810449 - 30.710743,-64.810914 -30.710873)))
5153	Desamparados	Córdoba	Cruz del Eje	Cruz Del Eje	(((--64.817183 -30.707509,-64.816893 - 30.70784,-64.817278 -30.708097,-64.816969 - 30.708412,-64.817039 -30.708517,-64.816887 - 30.708734,-64.816643 -30.708582,-64.815996 - 30.709235,-64.815712 -30.70935,-64.815357 - 30.709223,-64.815278 -30.709232,-64.814103 - 30.708741,-64.814559 -30.708025,-64.813893 - 30.707456,-64.815296 -30.706734,-64.815624 - 30.706933,-64.815864 -30.706681,-64.817183 - 30.707509)))
5154	La Curva	Córdoba	Cruz del Eje	Cruz Del Eje	(((--64.808642 -30.708977,-64.807819 - 30.708301,-64.807371 -30.708612,-64.807996 - 30.709178,-64.807617 -30.709487,-64.807928 - 30.709802,-64.807281 -30.710512,-64.809818 - 30.710665,-64.810449 -30.710743,-64.810914 - 30.710873,-64.811348 -30.710187,-64.811607 - 30.709639,-64.811735 -30.708917,-64.811786 - 30.708302,-64.811164 -30.707407,-64.808288 - 30.704485,-64.806538 -30.703151,-64.806947 - 30.702707,-64.80641 -30.702346,-64.806026 - 30.702776,-64.806385 -30.703066,-64.806166 - 30.703333,-64.806543 -30.703596,-64.806429 - 30.703732,-64.80653 -30.703802,-64.806382 - 30.703971,-64.806682 -30.704174,-64.80688 -



Handwritten signatures and initials.



Congreso de la Nación

13-PE-22  
OD 304  
742



					30.704008,-64.807905 -30.704915,-64.808044 - 30.704795,-64.80908 -30.705873,-64.808835 - 30.706183,-64.80938 -30.70654,-64.80957 - 30.707645,-64.809308 -30.707799,-64.808899 - 30.707594,-64.808773 -30.707794,-64.808613 - 30.707734,-64.808458 -30.70797,-64.809217 - 30.708331,-64.808651 -30.708966,-64.808642 - 30.708977)))
5155	La Rinconada	Córdoba	Cruz del Eje	Cruz Del Eje	(((-64.818804 -30.709209,-64.818205 - 30.708836,-64.818224 -30.708714,-64.817979 - 30.708591,-64.817502 -30.708897,-64.816298 - 30.709288,-64.816116 -30.709411,-64.816373 - 30.709635,-64.816149 -30.70997,-64.816382 - 30.710071,-64.817061 -30.710283,-64.818063 - 30.710534,-64.818436 -30.710725,-64.818972 - 30.710237,-64.818618 -30.710032,-64.818748 - 30.709937,-64.818424 -30.709749,-64.818804 - 30.709209)))
5156	Villa Lainez	Córdoba	Cruz del Eje	Cruz Del Eje	((((-64.830218 -30.733436,-64.830301 - 30.733231,-64.830253 -30.733109,-64.828229 - 30.73222,-64.828747 -30.731325,-64.828435 - 30.731171,-64.828787 -30.730498,-64.828292 - 30.730272,-64.827881 -30.730915,-64.827453 - 30.730739,-64.826948 -30.731664,-64.823923 - 30.730334,-64.824481 -30.729458,-64.82438 - 30.729413,-64.821694 -30.728232,-64.821191 - 30.729187,-64.821526 -30.729345,-64.82095 - 30.730597,-64.819828 -30.73009,-64.819703 - 30.730034,-64.819224 -30.731173,-64.819281 - 30.731195,-64.820208 -30.731582,-64.819893 - 30.732162,-64.821215 -30.732692,-64.821114 - 30.732908,-64.82485 -30.733606,-64.824917 - 30.733353,-64.826718 -30.733633,-64.826741 - 30.733312,-64.826632 -30.733158,-64.826474 - 30.733021,-64.826545 -30.732743,-64.826811 - 30.732105,-64.828008 -30.732511,-64.827891 - 30.732771,-64.828251 -30.732942,-64.828388 - 30.732671,-64.830218 -30.733436)))
5157	Valle Escondido	Córdoba	Cruz del Eje	Cruz Del Eje	((((-64.778571 -30.74026,-64.779547 - 30.741004,-64.779382 -30.741199,-64.779748 - 30.741492,-64.779726 -30.741684,-64.780076 - 30.741898,-64.780097 -30.741679,-64.779982 - 30.741311,-64.779907 -30.741116,-64.780045 - 30.740924,-64.778833 -30.7399,-64.778571 - 30.74026)))
5158	La Feria	Córdoba	Cruz del Eje	Cruz Del Eje	((((-64.799377 -30.741869,-64.799681 - 30.742961,-64.79973 -30.743136,-64.799628 - 30.743881,-64.800311 -30.744016,-64.800301 - 30.742254,-64.799496 -30.741919,-64.799377 - 30.741869)))
5159	Quimilo	Córdoba	Cruz del Eje	Cruz Del Eje	((((-64.804094 -30.713345,-64.803806 - 30.713118,-64.803484 -30.713402,-64.803424 - 30.713261,-64.80339 -30.713024,-64.802805 - 30.712529,-64.802913 -30.712417,-64.802076 - 30.711757,-64.802185 -30.711672,-64.801224 - 30.710886,-64.80149 -30.710682,-64.801856 - 30.710955,-64.80224 -30.710567,-64.802809 - 30.711077,-64.803476 -30.710408,-64.802399 - 30.709446,-64.8028 -30.709085,-64.803191 -



Handwritten signatures and initials.



Congreso de la Nación

13-PE-22  
OD 304  
743



					30.709014,-64.803407 -30.709224,-64.803207 - 30.70939,-64.803472 -30.709637,-64.804705 - 30.70869,-64.805277 -30.708467,-64.805293 - 30.708516,-64.805455 -30.709011,-64.805146 - 30.709418,-64.805625 -30.71027,-64.80611 - 30.710835,-64.806788 -30.710294,-64.807198 - 30.710585,-64.804146 -30.713251,-64.80418 - 30.713277,-64.804094 -30.713345)))
5160	San José	Córdoba	General Roca	Hipólito Bouchard	((( -63.506141 -34.717146,-63.50642 -34.71719,- 63.507696 -34.717595,-63.507603 -34.717814,- 63.508134 -34.718006,-63.508517 -34.71718,- 63.509417 -34.71746,-63.508825 -34.718794,- 63.505808 -34.717867,-63.506141 -34.717146)))
5161	Santa Clara	Córdoba	General San Martín	Villa María	((( -63.275129 -32.406216,-63.272075 - 32.40537,-63.27191 -32.40402,-63.272943 - 32.404141,-63.273367 -32.404409,-63.274276 - 32.405079,-63.274631 -32.40547,-63.27517 - 32.406168,-63.275129 -32.406216)))
5162	Barrancas del Sur	Córdoba	General San Martín	Villa María	((( -63.221095 -32.440764,-63.220981 - 32.441131,-63.220736 -32.441329,-63.220047 - 32.441492,-63.219577 -32.441713,-63.21793 - 32.442346,-63.217068 -32.442584,-63.216701 - 32.442519,-63.216403 -32.442444,-63.215824 - 32.442425,-63.215812 -32.442274,-63.216468 - 32.442243,-63.217283 -32.441961,-63.218125 - 32.441726,-63.218658 -32.441526,-63.2195 - 32.441027,-63.220041 -32.440583,-63.220288 - 32.440327,-63.220363 -32.440228,-63.220548 - 32.439502,-63.220472 -32.439352,-63.220518 - 32.438797,-63.221372 -32.438886,-63.221095 - 32.440764)))
5163	Florida	Córdoba	General San Martín	Villa Nueva	((( -63.255061 -32.438115,-63.25473 - 32.438336,-63.254444 -32.43804,-63.254118 - 32.438253,-63.25388 -32.438048,-63.253836 - 32.43808,-63.253211 -32.437388,-63.253552 - 32.437205,-63.253922 -32.436948,-63.255061 - 32.438115)))
5164	Los Hornos	Córdoba	Punilla	Cosquín	((( -64.476713 -31.252018,-64.476961 - 31.252135,-64.476944 -31.25282,-64.477085 - 31.253764,-64.476245 -31.253839,-64.476043 - 31.254079,-64.476105 -31.25458,-64.475923 - 31.254594,-64.476018 -31.25496,-64.475703 - 31.25507,-64.475016 -31.255137,-64.475063 - 31.252123,-64.476713 -31.252018)))
5165	Colinas	Córdoba	Punilla	Villa Carlos Paz	((( -64.524856 -31.407268,-64.524652 - 31.407405,-64.524998 -31.407884,-64.526393 - 31.407239,-64.527612 -31.406644,-64.527905 - 31.406609,-64.527949 -31.406247,-64.527574 - 31.405666,-64.527441 -31.40565,-64.52718 - 31.405704,-64.526704 -31.405939,-64.525368 - 31.406544,-64.524585 -31.406905,-64.524856 - 31.407268)),(-64.524315 -31.407892,-64.524165 - -31.408052,-64.524104 -31.408052,-64.523862 - 31.408422,-64.523852 -31.40855,-64.523373 - 31.408426,-64.523117 -31.408545,-64.523503 - 31.409164,-64.523342 -31.409257,-64.523811 - 31.409937,-64.523641 -31.409977,-64.52376 -



Handwritten signatures and initials.



Congreso de la Nación

13-PE-22  
OD 304  
744



					31.410253,-64.524017 -31.410224,-64.524353 - 31.41023,-64.524352 -31.410147,-64.524341 - 31.409215,-64.524315 -31.407892)))
5166	Cerro Itati	Córdoba	Punilla	Villa Carlos Paz	(((--64.534976 -31.415304,-64.534957 - 31.414937,-64.534446 -31.414573,-64.534006 - 31.414252,-64.533888 -31.414202,-64.533459 - 31.414216,-64.533245 -31.413808,-64.532928 - 31.413415,-64.532585 -31.412929,-64.5324 - 31.41273,-64.532443 -31.412494,-64.532682 - 31.412197,-64.532687 -31.412117,-64.53243 - 31.412014,-64.532326 -31.412239,-64.532071 - 31.412569,-64.532367 -31.41303,-64.532601 - 31.413767,-64.532263 -31.413928,-64.532195 - 31.413824,-64.532111 -31.413831,-64.531997 - 31.413914,-64.531919 -31.413839,-64.531167 - 31.414351,-64.531497 -31.414787,-64.53128 - 31.414916,-64.531427 -31.41531,-64.531659 - 31.415472,-64.531964 -31.415509,-64.532223 - 31.415471,-64.532253 -31.415543,-64.53255 - 31.4155,-64.532786 -31.415604,-64.532731 - 31.415792,-64.532812 -31.4161,-64.532863 - 31.416183,-64.533319 -31.416477,-64.533901 - 31.41677,-64.534048 -31.416679,-64.533862 - 31.41629,-64.534419 -31.416035,-64.53474 - 31.415728,-64.534976 -31.415304)))
5167	Grimberg	Córdoba	Punilla	Villa Carlos Paz	(((--64.524652 -31.412107,-64.524156 - 31.411828,-64.52422 -31.411637,-64.5242 - 31.411446,-64.524133 -31.411374,-64.524041 - 31.411381,-64.523712 -31.411543,-64.523647 - 31.411503,-64.523627 -31.411433,-64.52358 - 31.411144,-64.523458 -31.410875,-64.523372 - 31.410725,-64.523357 -31.410646,-64.523378 - 31.410574,-64.523563 -31.410471,-64.523762 - 31.410256,-64.524017 -31.410229,-64.524351 - 31.410234,-64.524505 -31.410218,-64.524714 - 31.410113,-64.524732 -31.410815,-64.524655 - 31.410815,-64.524654 -31.411151,-64.525388 - 31.411136,-64.525919 -31.411108,-64.52609 - 31.411542,-64.52596 -31.411782,-64.525771 - 31.411814,-64.525731 -31.412168,-64.525679 - 31.41224,-64.525748 -31.412471,-64.525758 - 31.412724,-64.525722 -31.412853,-64.525661 - 31.412968,-64.525883 -31.413119,-64.525788 - 31.413335,-64.525662 -31.413421,-64.525437 - 31.413435,-64.525406 -31.413181,-64.5253 - 31.413154,-64.525226 -31.413077,-64.525197 - 31.413016,-64.525171 -31.412822,-64.524691 - 31.412865,-64.524652 -31.412107)))
5168	La Quinta	Córdoba	Punilla	Villa Carlos Paz	(((--64.515906 -31.411879,-64.515976 - 31.411813,-64.51652 -31.411608,-64.516487 - 31.411522,-64.515952 -31.411164,-64.515801 - 31.410854,-64.51591 -31.410808,-64.516108 - 31.410924,-64.516355 -31.410989,-64.516411 - 31.41088,-64.516719 -31.410802,-64.516901 - 31.410537,-64.517054 -31.410182,-64.516904 - 31.410017,-64.51695 -31.40977,-64.516861 - 31.409537,-64.516137 -31.409856,-64.515943 - 31.409451,-64.515804 -31.40954,-64.515676 - 31.409616,-64.515463 -31.409646,-64.515257 - 31.409692,-64.515144 -31.409771,-64.515092 - 31.409878,-64.515171 -31.410192,-64.515143 - 31.410586,-64.514821 -31.4108,-64.514411 - 31.410959,-64.514487 -31.411157,-64.514725 -



*[Handwritten signatures and initials]*



Congreso de la Nación

13-PE-22  
OD 304  
745



					31.411343,-64.514961 -31.411665,-64.515059 - 31.411657,-64.515275 -31.41158,-64.515508 - 31.411804,-64.515722 -31.412129,-64.515708 - 31.412328,-64.515403 -31.412433,-64.515581 - 31.412874,-64.515733 -31.412894,-64.515835 - 31.412829,-64.515865 -31.412653,-64.516153 - 31.412575,-64.516093 -31.41241,-64.515906 - 31.411879)))
5169	La Higuera	Córdoba	Punilla	Villa Giardino	(((64.491716 -31.037868,-64.491479 - 31.038378,-64.490761 -31.038138,-64.490618 - 31.038501,-64.488918 -31.03797,-64.488995 - 31.037746,-64.488873 -31.037562,-64.488684 - 31.037325,-64.488645 -31.037073,-64.487975 - 31.036939,-64.487887 -31.035598,-64.487547 - 31.03548,-64.486993 -31.035228,-64.485656 - 31.035014,-64.485651 -31.035434,-64.484897 - 31.035257,-64.485028 -31.034595,-64.486991 - 31.034824,-64.487728 -31.034915,-64.487799 - 31.034746,-64.48811 -31.034836,-64.488046 - 31.034981,-64.488382 -31.035103,-64.488568 - 31.035843,-64.488621 -31.03644,-64.488708 - 31.037,-64.48922 -31.037029,-64.489544 - 31.037102,-64.489893 -31.037224,-64.490202 - 31.037287,-64.490761 -31.037362,-64.491348 - 31.037531,-64.491413 -31.037155,-64.493133 - 31.037616,-64.495015 -31.037883,-64.49535 - 31.037905,-64.495749 -31.037828,-64.496534 - 31.037721,-64.496772 -31.037799,-64.497359 - 31.038033,-64.498314 -31.03824,-64.498514 - 31.038463,-64.498695 -31.038524,-64.498242 - 31.039397,-64.497782 -31.039174,-64.497486 - 31.03897,-64.497408 -31.038826,-64.497239 - 31.038549,-64.4957 -31.038127,-64.495524 - 31.038523,-64.495123 -31.038397,-64.494722 - 31.038401,-64.494685 -31.038485,-64.494319 - 31.038372,-64.49439 -31.038189,-64.493695 - 31.0381,-64.493523 -31.038454,-64.491716 - 31.037868)))
5170	Escombrera	Córdoba	Río Cuarto	Río Cuarto	(((64.321159 -33.132104,-64.320217 - 33.132377,-64.319897 -33.131659,-64.320118 - 33.131613,-64.321071 -33.131932,-64.321159 - 33.132104)))
5171	Villa Alicia	Córdoba	Río Seco	Villa De María	(((63.741944 -29.910102,-63.742038 - 29.910681,-63.74014 -29.910603,-63.738851 - 29.910368,-63.738837 -29.910186,-63.736683 - 29.909787,-63.735251 -29.909839,-63.73499 - 29.90939,-63.736662 -29.909673,-63.736895 - 29.909547,-63.738948 -29.909903,-63.741944 - 29.910102)))
5172	Bajo el Puente	Córdoba	Río Segundo	Pilar	(((63.88707 -31.667422,-63.887028 - 31.667624,-63.886316 -31.667538,-63.886034 - 31.667522,-63.885352 -31.66754,-63.885366 - 31.6673,-63.88626 -31.667326,-63.88707 - 31.667422)))
5173	Sin Nombre	Córdoba	Río Segundo	Pilar	(((63.897143 -31.668984,-63.896816 -31.6688,- 63.895593 -31.670255,-63.895659 -31.670422,- 63.895906 -31.67043,-63.897143 -31.668984)))



Handwritten signatures and initials: J. CZ, and other marks.



Congreso de la Nación

13-PE-22  
OD 304  
746

5174	Antártida Argentina Rural	Córdoba	Río Segundo	Río Segundo	(((−63.903366 −31.638224,−63.902427 −31.639439,−63.902073 −31.639265,−63.902474 −31.638779,−63.902249 −31.638658,−63.90281 −31.637949,−63.903366 −31.638224)))
5175	El Vado	Córdoba	Río Segundo	Río Segundo	(((−63.929956 −31.662114,−63.930498 −31.662345,−63.930845 −31.662256,−63.931405 −31.662233,−63.931401 −31.662858,−63.930752 −31.662873,−63.930508 −31.662831,−63.930385 −31.662782,−63.930201 −31.662506,−63.929582 −31.66276,−63.927445 −31.663319,−63.927632 −31.663843,−63.927325 −31.664025,−63.926324 −31.664085,−63.925414 −31.662407,−63.925844 −31.662223,−63.92622 −31.662943,−63.926536 −31.662811,−63.929323 −31.662126,−63.929956 −31.662114)))
5176	Altos de Piedra Blanca	Córdoba	San Javier	La Ramada	(((−65.006822 −32.316971,−65.006783 −32.316816,−65.006797 −32.316342,−65.006124 −32.316366,−65.006058 −32.316003,−65.005548 −32.315789,−65.005606 −32.31558,−65.006141 −32.315698,−65.006359 −32.316283,−65.008236 −32.316195,−65.008534 −32.31616,−65.008312 −32.315683,−65.00946 −32.315415,−65.009197 −32.314782,−65.0092 −32.314187,−65.009912 −32.314192,−65.009448 −32.312022,−65.007587 −32.312103,−65.007398 −32.311386,−65.009495 −32.311243,−65.009302 −32.310103,−65.009177 −32.309631,−65.008401 −32.309714,−65.007977 −32.310735,−65.007386 −32.310868,−65.006413 −32.309908,−65.007823 −32.308615,−65.008337 −32.308628,−65.008557 −32.309402,−65.009251 −32.309351,−65.009752 −32.310067,−65.012631 −32.309991,−65.012888 −32.309215,−65.013511 −32.309319,−65.013667 −32.308299,−65.014864 −32.308239,−65.015242 −32.311612,−65.018607 −32.311921,−65.0185 −32.310266,−65.019769 −32.310119,−65.019831 −32.312069,−65.019977 −32.312706,−65.02056 −32.312676,−65.021237 −32.312436,−65.021209 −32.312094,−65.021461 −32.311387,−65.022937 −32.311467,−65.022442 −32.313932,−65.020517 −32.313924,−65.020387 −32.313469,−65.020257 −32.312785,−65.018418 −32.312851,−65.016618 −32.312457,−65.016508 −32.314939,−65.014148 −32.314904,−65.013894 −32.315825,−65.013064 −32.315805,−65.012973 −32.314714,−65.013067 −32.313321,−65.011324 −32.313263,−65.011669 −32.316034,−65.011296 −32.316476,−65.010657 −32.31627,−65.009898 −32.316588,−65.008615 −32.316557,−65.007442 −32.316802,−65.006822 −32.316971)))
5177	Rómulo Heredia	Córdoba	San Javier	Las Tapias	(((−65.113991 −31.963709,−65.114257 −31.966633,−65.110223 −31.967055,−65.10993 −31.963479,−65.112502 −31.96332,−65.112537 −31.963727,−65.112965 −31.963656,−65.113018 −31.963987,−65.113249 −31.963808,−65.113991 −31.963709)))
5178	San Pablo	Córdoba	San Javier	Villa Dolores	(((−65.152256 −31.942502,−65.15299 −31.942448,−65.153021 −31.942675,−65.153332 −31.942605,−65.153919 −31.945958,−65.153719 −31.945986,−65.153741 −31.946135,−65.153597 −31.946169,−65.152889 −31.945393,−65.152417 −31.94545,−65.152291 −31.944728,−65.153317 −



Handwritten signatures and initials.



Congreso de la Nación

13-PE-22  
OD 304  
747

					31.944666,-65.15311 -31.942749,-65.152732 - 31.942775,-65.152501 -31.942749,-65.152243 - 31.942739,-65.151897 -31.942694,-65.151867 - 31.942197,-65.152209 -31.942172,-65.152256 - 31.942502)))
5179	Sur	Córdoba	San Javier	Villa Dolores	(((--65.200372 -31.97719,-65.200651 - 31.977141,-65.20076 -31.977691,-65.200925 - 31.978428,-65.200285 -31.978461,-65.20093 - 31.980702,-65.201496 -31.982721,-65.201057 - 31.982796,-65.200584 -31.981196,-65.200466 - 31.980806,-65.199809 -31.978486,-65.198773 - 31.974701,-65.199208 -31.974597,-65.199222 - 31.974639,-65.199637 -31.97455,-65.200372 - 31.97719)))
5180	Pueblo Chico	Córdoba	San Justo	Las Varillas	(((--62.701271 -31.883608,-62.701146 - 31.883893,-62.701119 -31.884241,-62.701209 - 31.884806,-62.701475 -31.885826,-62.703525 - 31.885403,-62.703531 -31.885277,-62.701271 - 31.883608)))
5181	Parque San Juan	Córdoba	Santa María	Alta Gracia	(((--64.404274 -31.659784,-64.404512 - 31.662078,-64.404349 -31.662079,-64.404067 - 31.66181,-64.404077 -31.66093,-64.404011 - 31.660484,-64.404005 -31.659798,-64.404274 - 31.659784)))
5182	Asociación la Esperanza	Córdoba	Santa María	Alta Gracia	(((--64.40336 -31.663198,-64.403311 - 31.662659,-64.404418 -31.662581,-64.404482 - 31.663145,-64.404581 -31.663777,-64.404717 - 31.665047,-64.404888 -31.666923,-64.404325 - 31.666936,-64.404228 -31.666987,-64.403988 - 31.667,-64.403988 -31.666662,-64.403865 - 31.666662,-64.403838 -31.666385,-64.403769 - 31.666385,-64.403747 -31.666129,-64.403699 - 31.666099,-64.40352 -31.66476,-64.403469 - 31.663826,-64.403427 -31.663824,-64.40336 - 31.663198)))
5183	Camino Blanco	Córdoba	Santa María	Malagueño	(((--64.356063 -31.466786,-64.355755 - 31.467434,-64.349912 -31.465128,-64.350282 - 31.464512,-64.356063 -31.466786)))
5184	San Francisco Este	Entre Ríos	Concordia	Concordia	(((--58.038426 -31.358026,-58.03803 - 31.356275,-58.03794 -31.356256,-58.035909 - 31.356573,-58.036341 -31.358363,-58.036399 - 31.358353,-58.036412 -31.358414,-58.038426 - 31.358026)))
5185	El Silencio	Entre Ríos	Concordia	Concordia	(((--58.068958 -31.356759,-58.06859 - 31.356234,-58.067788 -31.356569,-58.067765 - 31.356845,-58.067088 -31.357293,-58.067665 - 31.357998,-58.06776 -31.357978,-58.067882 - 31.357231,-58.068521 -31.356976,-58.068958 - 31.356759)))
5186	Islas Malvinas	Entre Ríos	Concordia	Concordia	(((--58.062302 -31.36895,-58.063051 - 31.368775,-58.063437 -31.36973,-58.063831 - 31.369664,-58.063952 -31.370435,-58.062665 - 31.370655,-58.062302 -31.36895)))



*[Handwritten signatures and initials]*



Congreso de la Nación

13-PE-22  
OD 304  
748

5187	Triángulo - Los Charrúas	Entre Ríos	Concordia	Los Charrúas	(((-58.191543 -31.162648,-58.191398 -31.16253,-58.19142 -31.162391,-58.191353 -31.162304,-58.189748 -31.162576,-58.190106 -31.163243,-58.190517 -31.163591,-58.191543 -31.162648)))
5188	San Carlos	Entre Ríos	Federación	Federación	(((-57.933483 -31.001996,-57.932626 -31.00342,-57.932135 -31.00322,-57.931826 -31.003134,-57.93054 -31.002553,-57.931454 -31.001068,-57.933483 -31.001996)))
5189	Los Espinillos	Entre Ríos	Gualeguaychú	Gualeguaychú	(((-58.506303 -32.99557,-58.506287 -32.996069,-58.506703 -32.996083,-58.506704 -32.996423,-58.506509 -32.996433,-58.506495 -32.996585,-58.5065 -32.997095,-58.506295 -32.997049,-58.505484 -32.997004,-58.505108 -32.99702,-58.504465 -32.997005,-58.504419 -32.997433,-58.503543 -32.997379,-58.503571 -32.996981,-58.503613 -32.996077,-58.503888 -32.995152,-58.504042 -32.994595,-58.504591 -32.994255,-58.505007 -32.994539,-58.504576 -32.9949,-58.504971 -32.995135,-58.505125 -32.995254,-58.505316 -32.9953,-58.505618 -32.995487,-58.506303 -32.99557)))
5190	Quijano	Entre Ríos	Gualeguaychú	Gualeguaychú	(((-58.540313 -33.018438,-58.540313 -33.018698,-58.539747 -33.01873,-58.539728 -33.018522,-58.539029 -33.018578,-58.539025 -33.018927,-58.538428 -33.018954,-58.538446 -33.018604,-58.539004 -33.018549,-58.539014 -33.01709,-58.540966 -33.017107,-58.540901 -33.018351,-58.540313 -33.018438)))
5191	Arcoiris	Entre Ríos	Islas del Ibicuy	Villa Paranacito	(((-58.658045 -33.71235,-58.65779 -33.712409,-58.657888 -33.713016,-58.658079 -33.71369,-58.658503 -33.714589,-58.658711 -33.714488,-58.658757 -33.714394,-58.658045 -33.71235)))
5192	San Roque	Entre Ríos	Tala	Maciá	(((-59.40354 -32.180165,-59.401171 -32.180142,-59.401168 -32.179707,-59.401773 -32.179697,-59.401788 -32.17902,-59.40312 -32.179054,-59.403586 -32.17948,-59.40354 -32.180165)))
5193	Los Cerros Rincón De Nogoya	Entre Ríos	Victoria	Rincón de Nogoyá	(((-59.867746 -32.838089,-59.867052 -32.83917,-59.866599 -32.839402,-59.866252 -32.839953,-59.865908 -32.839808,-59.866321 -32.839005,-59.866856 -32.838747,-59.867239 -32.838181,-59.867468 -32.837998,-59.867596 -32.837778,-59.867694 -32.837937,-59.867746 -32.838089)))
5194	Nuestra Sra. Del Progreso	Entre Ríos	Victoria	Rincón de Nogoyá	(((-59.969411 -32.724969,-59.970418 -32.726049,-59.969385 -32.726848,-59.969086 -32.726577,-59.967994 -32.727459,-59.967766 -32.727274,-59.968716 -32.726441,-59.968168 -32.725899,-59.969411 -32.724969)))
5195	Los Piletones	Corrientes	Bella Vista	Bella Vista	(((-59.055374 -28.534152,-59.054441 -28.531806,-59.054114 -28.531927,-59.055075 -28.534254,-59.055983 -28.536372,-59.056214 -



Handwritten signatures and initials: "19", "CZ", and a large stylized signature.





Congreso de la Nación

13-PE-22  
OD 304  
749

					28.536288,-59.055374 -28.534152)))
5196	Diecisiete de Agosto	Corrientes	Capital	Corrientes	((( -58.788148 -27.486553,-58.788173 - 27.486702,-58.788459 -27.486667,-58.788468 - 27.486717,-58.788855 -27.486666,-58.788873 - 27.486816,-58.790274 -27.486663,-58.79016 - 27.485942,-58.788096 -27.486237,-58.787697 - 27.486293,-58.787742 -27.486527,-58.787554 - 27.486554,-58.787607 -27.486913,-58.787957 - 27.486857,-58.787916 -27.486588,-58.788148 - 27.486553)))
5197	San Roque Oeste	Corrientes	Capital	Corrientes	((( -58.825097 -27.516601,-58.827344 - 27.516001,-58.827392 -27.516005,-58.827216 - 27.515391,-58.827601 -27.515264,-58.827727 - 27.514084,-58.827788 -27.513864,-58.826092 - 27.513793,-58.826079 -27.514025,-58.826036 - 27.514933,-58.825235 -27.514886,-58.825144 - 27.515625,-58.823226 -27.515482,-58.823198 - 27.515774,-58.823346 -27.51605,-58.823532 - 27.516001,-58.823784 -27.516498,-58.824131 - 27.516378,-58.824244 -27.516662,-58.824819 - 27.516565,-58.824899 -27.516784,-58.825123 - 27.516751,-58.825097 -27.516601)),(-58.822487 -27.514095,-58.822539 -27.513443,-58.822413 - 27.512714,-58.82444 -27.512953,-58.824507 - 27.512651,-58.821809 -27.512317,-58.821838 - 27.512014,-58.822422 -27.511964,-58.822449 - 27.51199,-58.822455 -27.51203,-58.82246 - 27.512239,-58.822548 -27.51229,-58.822766 - 27.512328,-58.823233 -27.512373,-58.823329 - 27.512339,-58.8235 -27.512314,-58.823578 - 27.512187,-58.825833 -27.512428,-58.826063 - 27.512141,-58.82612 -27.511616,-58.82399 - 27.511274,-58.821875 -27.511036,-58.821514 - 27.513799,-58.82011 -27.513755,-58.820338 - 27.514117,-58.820438 -27.514443,-58.820514 - 27.515224,-58.822568 -27.515425,-58.822763 - 27.514331,-58.822545 -27.514094,-58.822487 - 27.514095)))
5198	Las Tablitas	Corrientes	Concepción	Concepción	((( -57.896456 -28.393246,-57.896453 - 28.392237,-57.897712 -28.392191,-57.898123 - 28.392197,-57.897984 -28.391116,-57.89798 - 28.390898,-57.89804 -28.39089,-57.897904 - 28.389932,-57.898627 -28.389886,-57.898721 - 28.390688,-57.898812 -28.390796,-57.899853 - 28.390608,-57.899879 -28.390793,-57.899814 - 28.391079,-57.899477 -28.391114,-57.899548 - 28.392099,-57.899289 -28.392096,-57.899087 - 28.392097,-57.899084 -28.392156,-57.89898 - 28.392366,-57.898699 -28.392342,-57.898559 - 28.392495,-57.899024 -28.392831,-57.899234 - 28.392946,-57.89923 -28.393057,-57.898178 - 28.39319,-57.896456 -28.393246)))
5199	Las Animas	Corrientes	Concepción	Concepción	((( -57.890714 -28.387991,-57.890685 - 28.386062,-57.890509 -28.386049,-57.890556 - 28.387086,-57.89035 -28.387086,-57.89042 - 28.388268,-57.890562 -28.388267,-57.890581 - 28.388591,-57.890726 -28.388589,-57.89074 - 28.388977,-57.891105 -28.388969,-57.89087 - 28.388231,-57.890714 -28.387991)))



*[Handwritten signatures and initials]*



Congreso de la Nación

13-PE-22  
OD 304  
750

5200	Aserradero	Corrientes	Concepción	Concepción	(((-57.897428 -28.388686,-57.897535 - 28.388682,-57.897572 -28.388703,-57.8976 - 28.388737,-57.897762 -28.389955,-57.897906 - 28.389952,-57.897904 -28.389932,-57.898627 - 28.389886,-57.898555 -28.389357,-57.898661 - 28.389312,-57.898797 -28.389264,-57.899089 - 28.389213,-57.89907 -28.388693,-57.899541 - 28.38859,-57.899435 -28.387838,-57.898319 - 28.388017,-57.898316 -28.38811,-57.898113 - 28.388141,-57.897399 -28.388397,-57.897428 - 28.388686)))
5201	Malvinas	Corrientes	Concepción	Concepción	(((-57.896453 -28.392234,-57.893914 - 28.392319,-57.893937 -28.392882,-57.894405 - 28.393265,-57.896456 -28.393264,-57.896453 - 28.392234)))
5202	Concepción	Corrientes	Concepción	Concepción	(((-57.893532 -28.397327,-57.893219 - 28.396708,-57.89278 -28.396912,-57.892564 - 28.396955,-57.892337 -28.39694,-57.892161 - 28.396781,-57.892046 -28.396677,-57.891875 - 28.396611,-57.891274 -28.396695,-57.890988 - 28.3967,-57.890757 -28.39668,-57.890617 - 28.396632,-57.890453 -28.396561,-57.890194 - 28.396392,-57.889979 -28.396445,-57.890151 - 28.396969,-57.890901 -28.398711,-57.891952 - 28.398429,-57.891875 -28.397609,-57.89226 - 28.397299,-57.892971 -28.397227,-57.893288 - 28.397468,-57.893532 -28.397327)))
5203	Paso Espinoza	Corrientes	Concepción	Concepción	(((-57.891803 -28.40076,-57.891205 - 28.400709,-57.890942 -28.401748,-57.890778 - 28.40251,-57.891544 -28.402603,-57.891724 - 28.401618,-57.891803 -28.40076)))
5204	San Antonio	Corrientes	Concepción	Concepción	(((-57.887461 -28.386998,-57.885753 - 28.38695,-57.885925 -28.385106,-57.885394 - 28.384997,-57.885281 -28.38623,-57.884665 - 28.386135,-57.884374 -28.387972,-57.884947 - 28.388309,-57.885059 -28.388317,-57.885391 - 28.388255,-57.885566 -28.388234,-57.885776 - 28.388245,-57.885939 -28.388273,-57.886155 - 28.388325,-57.887523 -28.388352,-57.887461 - 28.386998)))
5205	Caavi Guazú	Corrientes	Concepción	Concepción	(((-57.909307 -28.382359,-57.909294 - 28.380919,-57.909462 -28.380915,-57.909797 - 28.380911,-57.909932 -28.380312,-57.909438 - 28.379712,-57.908082 -28.379697,-57.908095 - 28.380112,-57.906631 -28.380259,-57.906635 - 28.380657,-57.906745 -28.381104,-57.906517 - 28.381193,-57.907017 -28.382232,-57.907292 - 28.382037,-57.907491 -28.381926,-57.907503 - 28.382324,-57.907574 -28.382639,-57.908071 - 28.382395,-57.908141 -28.38264,-57.907552 - 28.382937,-57.907762 -28.383217,-57.908338 - 28.382977,-57.9084 -28.38308,-57.908579 - 28.383032,-57.908375 -28.382572,-57.908819 - 28.382422,-57.909307 -28.382359)))
5206	Toro Cué	Corrientes	Concepción	Concepción	(((-57.894976 -28.387036,-57.892794 - 28.387024,-57.892578 -28.388306,-57.892534 - 28.388496,-57.892518 -28.389131,-57.892841 -



Handwritten signatures and initials: A-CZ, J, 8



Congreso de la Nación

13-PE-22  
OD 304  
751

					28.389104,-57.892877 -28.388317,-57.893727 - 28.388291,-57.893729 -28.388291,-57.89371 - 28.387363,-57.894978 -28.387299,-57.894976 - 28.387036)))
5207	La Bomba	Corrientes	Curuzú Cuatiá	Perugorria	(((-58.598266 -29.341178,-58.59747 - 29.342227,-58.59886 -29.343152,-58.600391 - 29.344056,-58.600795 -29.344279,-58.600871 - 29.344186,-58.599996 -29.343036,-58.599803 - 29.342731,-58.599652 -29.342318,-58.599563 - 29.342063,-58.599438 -29.341794,-58.598843 - 29.341438,-58.598266 -29.341178)))
5208	La Tablita	Corrientes	Curuzú Cuatiá	Perugorria	(((-58.618538 -29.342085,-58.615266 - 29.340016,-58.614237 -29.339305,-58.613378 - 29.340361,-58.613555 -29.340474,-58.613111 - 29.341017,-58.613773 -29.34143,-58.613404 - 29.341886,-58.616824 -29.3441,-58.618538 - 29.342085)))
5209	Itati	Corrientes	Empedrado	Empedrado	(((-58.808786 -27.959254,-58.808474 - 27.959125,-58.80828 -27.959479,-58.808227 - 27.959938,-58.808141 -27.960216,-58.808262 - 27.960357,-58.808193 -27.962139,-58.808062 - 27.965464,-58.808041 -27.965897,-58.808002 - 27.967717,-58.808053 -27.968084,-58.808382 - 27.969269,-58.80867 -27.969872,-58.809419 - 27.971429,-58.8102 -27.972976,-58.810463 - 27.973303,-58.81071 -27.973134,-58.810346 - 27.972752,-58.810016 -27.972099,-58.809719 - 27.971156,-58.809011 -27.969715,-58.808741 - 27.969112,-58.808538 -27.968412,-58.808436 - 27.967943,-58.808505 -27.965915,-58.80851 - 27.965467,-58.808594 -27.962142,-58.80867 - 27.959736,-58.808786 -27.959254)))
5210	San Roque	Corrientes	Empedrado	Empedrado	(((-58.812452 -27.96179,-58.812398 - 27.961863,-58.813067 -27.962243,-58.813539 - 27.962484,-58.813984 -27.961874,-58.815811 - 27.962937,-58.815969 -27.962676,-58.814131 - 27.961632,-58.812981 -27.961018,-58.812801 - 27.961353,-58.813136 -27.961558,-58.812842 - 27.962001,-58.812452 -27.96179)),(-58.816398 -27.96077,-58.817039 -27.959835,-58.815911 - 27.959151,-58.815211 -27.96008,-58.816398 - 27.96077)))
5211	Panambi	Corrientes	Empedrado	Empedrado	(((-58.819789 -27.958886,-58.818225 - 27.955946,-58.817459 -27.955519,-58.817391 - 27.955427,-58.817238 -27.955472,-58.817418 - 27.955847,-58.817623 -27.956018,-58.818391 - 27.9569,-58.818556 -27.957262,-58.818316 - 27.957325,-58.818239 -27.957384,-58.818056 - 27.957632,-58.818059 -27.957716,-58.818705 - 27.957604,-58.819243 -27.958899,-58.819789 - 27.958886)))
5212	Ex Via	Corrientes	Empedrado	Empedrado	(((-58.807282 -27.95836,-58.807166 - 27.958519,-58.806485 -27.958219,-58.806318 - 27.958493,-58.807449 -27.959081,-58.807796 - 27.958644,-58.807282 -27.95836)))



*[Firmas manuscritas]*



Congreso de la Nación

13-PE-22  
OD 304  
752

5213	Estación	Corrientes	Empedrado	Empedrado	(((-58.799004 -27.943991,-58.798692 - 27.94437,-58.798991 -27.944529,-58.798712 - 27.94512,-58.798842 -27.9452,-58.798947 - 27.94507,-58.799384 -27.946207,-58.800259 - 27.94602,-58.799999 -27.945123,-58.799433 - 27.945274,-58.799025 -27.944038,-58.799272 - 27.943698,-58.798865 -27.94346,-58.798836 - 27.943497,-58.799004 -27.943991))))
5214	La Tablita	Corrientes	Empedrado	Empedrado	(((-58.798078 -27.950771,-58.797393 - 27.950357,-58.796682 -27.951288,-58.797362 - 27.951696,-58.798078 -27.950771))))
5215	Sin Nombre	Corrientes	Empedrado	Empedrado	(((-58.815499 -27.952678,-58.815357 - 27.952324,-58.814376 -27.952471,-58.814079 - 27.951427,-58.814733 -27.951089,-58.81457 - 27.95072,-58.813571 -27.95127,-58.813258 - 27.951827,-58.813813 -27.953027,-58.814266 - 27.953123,-58.815499 -27.952678))))
5216	Unión	Corrientes	Empedrado	Empedrado	(((-58.812214 -27.95188,-58.812003 - 27.951748,-58.811803 -27.952011,-58.811675 - 27.951941,-58.811326 -27.952376,-58.811713 - 27.952587,-58.812214 -27.95188))))
5217	Triángulo	Corrientes	Empedrado	Empedrado	(((-58.79034 -27.944428,-58.790941 - 27.943806,-58.79002 -27.943236,-58.789328 - 27.944097,-58.78883 -27.943797,-58.788143 - 27.944694,-58.788539 -27.944926,-58.787815 - 27.945772,-58.788352 -27.946099,-58.788418 - 27.946109,-58.788488 -27.946082,-58.789294 - 27.945376,-58.78988 -27.944865,-58.79034 - 27.944428))))
5218	Cortadita 35 Viviendas	Corrientes	Esquina	Esquina	(((-59.515596 -30.022843,-59.515589 - 30.022673,-59.515326 -30.022446,-59.514687 - 30.022129,-59.514013 -30.022084,-59.512879 - 30.023703,-59.513306 -30.023836,-59.513868 - 30.023297,-59.514403 -30.023133,-59.5149 - 30.022904,-59.51504 -30.022849,-59.515359 - 30.022814,-59.515596 -30.022843))))
5219	Pasaje Uruguay	Corrientes	General Alvear	Alvear	(((-56.538264 -29.092658,-56.538441 - 29.093928,-56.538501 -29.094331,-56.539045 - 29.09423,-56.538824 -29.093326,-56.538548 - 29.093364,-56.538451 -29.092637,-56.538264 - 29.092658))))
5220	Antena	Corrientes	General Alvear	Alvear	(((-56.538283 -29.092063,-56.537884 - 29.089721,-56.53755 -29.089747,-56.537145 - 29.089882,-56.536952 -29.089924,-56.536795 - 29.089905,-56.536711 -29.089831,-56.536611 - 29.089625,-56.536802 -29.089594,-56.536748 - 29.089392,-56.536557 -29.089424,-56.536385 - 29.088801,-56.535611 -29.088844,-56.535808 - 29.090174,-56.536507 -29.090102,-56.536973 - 29.089992,-56.537495 -29.092128,-56.538283 - 29.092063))))
5221	Sol Naciente	Corrientes	General Paz	Nuestra Señora Del	(((-57.615956 -27.753111,-57.615543 - 27.752398,-57.616135 -27.752061,-57.616661 -



Handwritten signatures and initials.



Congreso de la Nación

13-PE-22  
OD 304  
753

				Rosario De Caá Cati	27.751838,-57.616296 -27.751162,-57.616642 - 27.750931,-57.616569 -27.750825,-57.616731 - 27.750697,-57.616508 -27.750363,-57.616148 - 27.751019,-57.615733 -27.751434,-57.615685 - 27.751604,-57.615285 -27.752035,-57.61472 - 27.752248,-57.614793 -27.752459,-57.615148 - 27.752361,-57.615783 -27.753194,-57.615956 - 27.753111)))
5222	Colonia San Martín	Corrientes	General Paz	Nuestra Señora Del Rosario De Caá Cati	(((57.603796 -27.732432,-57.603115 - 27.732827,-57.60324 -27.73305,-57.603979 - 27.732548,-57.603796 -27.732432)))
5223	Santa Lucía	Corrientes	General Paz	Nuestra Señora Del Rosario De Caá Cati	(((57.608485 -27.744854,-57.608624 - 27.744754,-57.608313 -27.744345,-57.608363 - 27.744308,-57.606841 -27.742471,-57.606742 - 27.74255,-57.608315 -27.74446,-57.608104 - 27.744579,-57.608181 -27.744673,-57.608277 - 27.744628,-57.608485 -27.744854)))
5224	Mbapocho	Corrientes	General Paz	Nuestra Señora Del Rosario De Caá Cati	(((57.608382 -27.741128,-57.607553 - 27.74164,-57.606201 -27.7426,-57.605665 - 27.743099,-57.604695 -27.744383,-57.604439 - 27.744906,-57.604594 -27.744976,-57.604965 - 27.744304,-57.606105 -27.74299,-57.606742 - 27.74255,-57.606828 -27.742481,-57.606746 - 27.74239,-57.608477 -27.741268,-57.608382 - 27.741128)))
5225	El Cosmos	Corrientes	General Paz	Nuestra Señora Del Rosario De Caá Cati	(((57.609002 -27.746855,-57.608707 - 27.746072,-57.608546 -27.745772,-57.608492 - 27.745693,-57.608394 -27.745572,-57.608139 - 27.745691,-57.60824 -27.745909,-57.60869 - 27.746974,-57.609002 -27.746855)))
5226	Capillita Primera Sección	Corrientes	General Paz	Nuestra Señora Del Rosario De Caá Cati	(((57.64094 -27.75519,-57.640873 -27.755257,- 57.640823 -27.755321,-57.640758 -27.756024,- 57.640695 -27.756331,-57.640667 -27.75719,- 57.640908 -27.757191,-57.641197 -27.755877,- 57.641182 -27.75515,-57.64094 -27.75519)))
5227	Belgrano Cortada 8	Corrientes	Itati	Itati	(((58.255478 -27.275054,-58.254785 - 27.274943,-58.254688 -27.27548,-58.254464 - 27.275442,-58.25443 -27.275634,-58.253511 - 27.275556,-58.253594 -27.276031,-58.25343 - 27.276058,-58.253477 -27.276423,-58.254657 - 27.276698,-58.25496 -27.276203,-58.25478 - 27.275054)))
5228	Malvinas	Corrientes	Ituzaingó	San Carlos	(((55.894857 -27.750066,-55.892463 - 27.749817,-55.892261 -27.75189,-55.894657 - 27.751925,-55.894857 -27.750066)))
5229	Arroyo	Corrientes	Lavalle	Lavalle	(((59.184763 -29.03094,-59.183777 - 29.031276,-59.183854 -29.031507,-59.184121 - 29.031755,-59.184287 -29.032149,-59.185214 - 29.031814,-59.185227 -29.031765,-59.185223 - 29.031712,-59.185143 -29.031633,-59.185013 - 29.031461,-59.184763 -29.03094)))



Handwritten signatures and initials.



Congreso de la Nación

13-PE-22  
OD 304  
754



5230	Santa Catalina	Corrientes	Lavalle	Santa Lucia	((((-59.109844 -28.991,-59.110139 -28.990775,-59.110296 -28.990772,-59.11045 -28.990851,-59.110546 -28.990967,-59.111166 -28.991867,-59.111313 -28.992132,-59.11171 -28.993073,-59.11211 -28.99392,-59.111456 -28.994147,-59.111413 -28.994113,-59.111263 -28.993933,-59.110931 -28.993621,-59.110982 -28.993404,-59.110943 -28.993359,-59.110731 -28.992722,-59.110281 -28.991729,-59.11029 -28.991592,-59.110048 -28.991342,-59.109844 -28.991)))
5231	Cuatro Hectáreas	Corrientes	Lavalle	Santa Lucia	((((-59.110577 -28.991009,-59.11151 -28.990659,-59.111566 -28.990683,-59.112917 -28.993528,-59.112892 -28.993629,-59.11211 -28.99392,-59.111703 -28.993055,-59.11177 -28.992992,-59.111792 -28.992928,-59.111116 -28.991527,-59.111007 -28.991438,-59.11092 -28.991426,-59.110875 -28.991444,-59.110577 -28.991009)))
5232	San Antonio	Corrientes	Mburucuyá	Mburucuyá	((((-58.23533 -28.043636,-58.235109 -28.043634,-58.235049 -28.044888,-58.23527 -28.044882,-58.235282 -28.044108,-58.235471 -28.044114,-58.23548 -28.043879,-58.235885 -28.043888,-58.235902 -28.043752,-58.235515 -28.043693,-58.236188 -28.043216,-58.236848 -28.042583,-58.23734 -28.042651,-58.237861 -28.040909,-58.238117 -28.040968,-58.23844 -28.039768,-58.238109 -28.039738,-58.237686 -28.039995,-58.237471 -28.040623,-58.237388 -28.040831,-58.237285 -28.041285,-58.237051 -28.041256,-58.236925 -28.041742,-58.237181 -28.041818,-58.237008 -28.04231,-58.23683 -28.042508,-58.236203 -28.04243,-58.235857 -28.04242,-58.235789 -28.043098,-58.235328 -28.043083,-58.23533 -28.043636)))
5233	Centenario	Corrientes	Mburucuyá	Mburucuyá	((((-58.237035 -28.048597,-58.237666 -28.048598,-58.237674 -28.048026,-58.237572 -28.047837,-58.237194 -28.047938,-58.237395 -28.047131,-58.237125 -28.04709,-58.236922 -28.047957,-58.236579 -28.047921,-58.236508 -28.048125,-58.236739 -28.048165,-58.236615 -28.048556,-58.237035 -28.048597)))
5234	Aviación	Corrientes	Mburucuyá	Mburucuyá	((((-58.244027 -28.037995,-58.244074 -28.0372,-58.242316 -28.037037,-58.242261 -28.037773,-58.244027 -28.037995)),((-58.240196 -28.04799,-58.243232 -28.048079,-58.243561 -28.044028,-58.242692 -28.044025,-58.242712 -28.043457,-58.243604 -28.043465,-58.243672 -28.042608,-58.243643 -28.042539,-58.243587 -28.042475,-58.242838 -28.042488,-58.242542 -28.042523,-58.242112 -28.042648,-58.241894 -28.042748,-58.241541 -28.042804,-58.240467 -28.042716,-58.240439 -28.043359,-58.240419 -28.043556,-58.240133 -28.043525,-58.240054 -28.044164,-58.239094 -28.044152,-58.239081 -28.045304,-58.240194 -28.045403,-58.240364 -28.046652,-58.240196 -28.04799)),((-58.243783 -28.041124,-58.243929 -28.039714,-58.243267 -28.039741,-58.242065 -28.039566,-58.242031 -28.039861,-58.241954 -28.040722,-58.242086 -28.040726,-58.243097 -28.040914,-58.243095 -28.041054,-58.243783 -28.041124)))



g. - CZ  
H 8



Congreso de la Nación

13-PE-22  
OD 304  
755



5235	Laguna Aguirre	Corrientes	Mburucuyá	Mburucuyá	(((-58.223376 -28.056168,-58.22161 -28.05605,-58.221586 -28.056588,-58.223038 -28.056676,-58.223472 -28.056441,-58.223376 -28.056168)))
5236	Laguna Aguirre	Corrientes	Mburucuyá	Mburucuyá	(((-58.223324 -28.052232,-58.222302 -28.052163,-58.222287 -28.052496,-58.223054 -28.052667,-58.223324 -28.052678,-58.223324 -28.052232)))
5237	Sin Nombre	Corrientes	Mburucuyá	Mburucuyá	(((-58.220625 -28.040567,-58.221448 -28.04072,-58.221411 -28.040054,-58.220668 -28.039935,-58.220625 -28.040567)))
5238	Puerto Ceibo	Corrientes	Monte Caseros	Monte Caseros	(((-57.654633 -30.221993,-57.654665 -30.222179,-57.654604 -30.222279,-57.654432 -30.222411,-57.654168 -30.222343,-57.654132 -30.222179,-57.653507 -30.222047,-57.653764 -30.221564,-57.654397 -30.221682,-57.654418 -30.221904,-57.654633 -30.221993)))
5239	San Ramón Sur	Corrientes	Monte Caseros	Monte Caseros	(((-57.635315 -30.265841,-57.635256 -30.267226,-57.636795 -30.26741,-57.636813 -30.267809,-57.636781 -30.268099,-57.636108 -30.267967,-57.635515 -30.267908,-57.63549 -30.26816,-57.635056 -30.268113,-57.635087 -30.267833,-57.633256 -30.267648,-57.633627 -30.265045,-57.634834 -30.265152,-57.634794 -30.265818,-57.635315 -30.265841)))
5240	El Tiro	Corrientes	Monte Caseros	Monte Caseros	(((-57.634723 -30.246417,-57.634649 -30.247054,-57.633574 -30.246942,-57.633629 -30.246534,-57.633318 -30.246498,-57.633334 -30.246316,-57.634723 -30.246417)))
5241	Fedullo	Corrientes	Monte Caseros	Monte Caseros	(((-57.659277 -30.250955,-57.658869 -30.253732,-57.654272 -30.25304,-57.654299 -30.252802,-57.654999 -30.252894,-57.655161 -30.251688,-57.655564 -30.251732,-57.655729 -30.25104,-57.656873 -30.251158,-57.656958 -30.250701,-57.659277 -30.250955)))
5242	La Rana	Corrientes	Monte Caseros	Monte Caseros	(((-57.658794 -30.253833,-57.656235 -30.253415,-57.656182 -30.25376,-57.655952 -30.253731,-57.655915 -30.253974,-57.655948 -30.253982,-57.655784 -30.255117,-57.657435 -30.255269,-57.658312 -30.25523,-57.658493 -30.255135,-57.658647 -30.254525,-57.658812 -30.254531,-57.658843 -30.254305,-57.659518 -30.254387,-57.659595 -30.253966,-57.658794 -30.253833)))
5243	Villa Arteaga	Corrientes	Monte Caseros	Monte Caseros	(((-57.655816 -30.242197,-57.655461 -30.244414,-57.653385 -30.244171,-57.653399 -30.244094,-57.655618 -30.242112,-57.655744 -30.24212,-57.655816 -30.242197)))
5244	Mansión	Corrientes	Saladas	Saladas	(((-58.603298 -28.255494,-58.60197 -28.256638,-58.601316 -28.256139,-58.601612 -28.255968,-58.601771 -28.255933,-58.602946 -28.255168,-58.603298 -28.255494)))



Handwritten signatures and initials.



Congreso de la Nación

13-PE-22  
OD 304  
756



5245	Cortada Juan Bolaños	Corrientes	Saladas	Saladas	(((-58.615677 -28.244403,-58.614641 - 28.246706,-58.613358 -28.246154,-58.61354 - 28.245743,-58.614287 -28.246068,-58.6153 - 28.244252,-58.615677 -28.244403))))
5246	Sur	Corrientes	Saladas	San Lorenzo	(((-58.768365 -28.140119,-58.765495 - 28.139555,-58.764016 -28.139364,-58.763719 - 28.140521,-58.768109 -28.141426,-58.768365 - 28.140119))))
5247	Chacra 42	Corrientes	San Cosme	Paso De La Patria	(((-58.582476 -27.330002,-58.580599 - 27.328943,-58.579724 -27.330046,-58.581484 - 27.331176,-58.582073 -27.330457,-58.582384 - 27.330652,-58.582521 -27.330468,-58.58222 - 27.330295,-58.582476 -27.330002))))
5248	Señoram	Corrientes	San Cosme	Paso De La Patria	(((-58.593622 -27.331038,-58.593324 - 27.330829,-58.59313 -27.331053,-58.592979 - 27.330949,-58.592118 -27.332071,-58.591683 - 27.331779,-58.591314 -27.33225,-58.592147 - 27.332768,-58.593622 -27.331038))))
5249	El Rincón	Corrientes	San Cosme	Paso De La Patria	(((-58.54782 -27.312169,-58.545444 - 27.310584,-58.544557 -27.311709,-58.544277 - 27.312105,-58.546258 -27.313244,-58.546611 - 27.313477,-58.546868 -27.31316,-58.546939 - 27.313213,-58.54782 -27.312169)),(-58.553224 -27.314203,-58.550879 -27.312617,-58.55031 - 27.31337,-58.550802 -27.313715,-58.550259 - 27.31439,-58.552106 -27.315577,-58.553224 - 27.314203)),(-58.553109 -27.310459,-58.552581 -27.310113,-58.552374 -27.310404,-58.550445 - 27.309133,-58.550223 -27.308942,-58.549189 - 27.308262,-58.548653 -27.308978,-58.549715 - 27.309806,-58.551272 -27.31079,-58.550748 - 27.311444,-58.55154 -27.311943,-58.552643 - 27.310663,-58.552865 -27.310783,-58.553109 - 27.310459))))
5250	Barrera y 9 de Julio	Corrientes	San Cosme	Paso De La Patria	(((-58.577233 -27.328667,-58.576269 - 27.328078,-58.57643 -27.32786,-58.576104 - 27.32765,-58.576051 -27.327724,-58.575766 - 27.327522,-58.575659 -27.327666,-58.574897 - 27.327185,-58.574308 -27.327885,-58.574782 - 27.328227,-58.574823 -27.328288,-58.574951 - 27.328371,-58.575108 -27.3284,-58.575165 - 27.328441,-58.575725 -27.328836,-58.575808 - 27.328861,-58.575861 -27.328853,-58.576636 - 27.32938,-58.577233 -27.328667))))
5251	El Tucú	Corrientes	San Cosme	Paso De La Patria	(((-58.553363 -27.330692,-58.551567 - 27.329538,-58.550892 -27.330254,-58.552814 - 27.331479,-58.553363 -27.330692)),(-58.547566 -27.326923,-58.547137 -27.327463,-58.544104 - 27.325522,-58.544528 -27.324948,-58.547566 - 27.326923))))
5252	Barrio 440	Corrientes	San Cosme	Paso De La Patria	(((-58.571971 -27.32641,-58.571174 -27.3259,- 58.570373 -27.325433,-58.568769 -27.327344,- 58.568713 -27.32746,-58.568696 -27.327623,- 58.568708 -27.327726,-58.56971 -27.327826,- 58.570072 -27.327932,-58.570425 -27.328055,-



Handwritten signatures and initials.





Congreso de la Nación

13-PE-22  
OD 304  
757



					58.570548 -27.328079,-58.570643 -27.328059,-58.570686 -27.328022,-58.571971 -27.32641)))
5253	Inmaculada	Corrientes	San Luis del Palmar	San Luis Del Palmar	((((-58.56561 -27.506209,-58.566815 -27.506308,-58.567282 -27.506666,-58.566168 -27.508443,-58.566831 -27.508823,-58.566657 -27.509147,-58.565534 -27.508452,-58.565105 -27.508141,-58.564424 -27.507857,-58.56561 -27.506209)))
5254	Rincón Florido	Corrientes	San Miguel	San Miguel	((((-57.590368 -28.000778,-57.590088 -28.000984,-57.590396 -28.001342,-57.590686 -28.001133,-57.590368 -28.000778)),((-57.590243 -27.999682,-57.590798 -28.000405,-57.590334 -28.00074,-57.589727 -28.000063,-57.589938 -27.999899,-57.589671 -27.9996,-57.59002 -27.999472,-57.590243 -27.999682)))
5255	Mbocaya	Corrientes	San Miguel	San Miguel	((((-57.607146 -28.008018,-57.605433 -28.009265,-57.605625 -28.00945,-57.607355 -28.008283,-57.607146 -28.008018)))
5256	Cementerio	Corrientes	San Miguel	San Miguel	((((-57.598317 -27.997885,-57.598263 -27.997822,-57.597821 -27.997663,-57.597507 -27.998031,-57.597807 -27.998333,-57.598101 -27.998093,-57.598317 -27.997885)))
5257	Caciquera	Corrientes	San Miguel	San Miguel	((((-57.59478 -28.006712,-57.594284 -28.007049,-57.593806 -28.007394,-57.594642 -28.008413,-57.595102 -28.008128,-57.595267 -28.008075,-57.595519 -28.007907,-57.594877 -28.007156,-57.595023 -28.007041,-57.59478 -28.006712)))
5258	Antena	Corrientes	San Roque	9 De Julio	((((-58.826082 -28.83908,-58.825121 -28.839034,-58.825102 -28.838783,-58.823858 -28.838727,-58.823879 -28.839029,-58.823513 -28.839037,-58.823866 -28.840017,-58.825005 -28.839632,-58.825056 -28.839742,-58.826195 -28.839352,-58.826082 -28.83908)))
5259	La Tablada	Corrientes	San Roque	9 De Julio	((((-58.829544 -28.843859,-58.827444 -28.844595,-58.827564 -28.845036,-58.828677 -28.844902,-58.828968 -28.844908,-58.829078 -28.844955,-58.829524 -28.845013,-58.830015 -28.844899,-58.829544 -28.843859)))
5260	Chaquito	Corrientes	San Roque	9 De Julio	((((-58.831385 -28.836281,-58.832419 -28.835945,-58.833938 -28.83634,-58.834005 -28.836227,-58.834026 -28.83613,-58.833987 -28.835982,-58.834354 -28.835274,-58.833783 -28.835071,-58.833867 -28.834866,-58.833244 -28.834674,-58.833117 -28.834872,-58.832352 -28.834654,-58.832287 -28.834439,-58.832095 -28.83453,-58.832188 -28.834757,-58.831036 -28.83525,-58.830776 -28.834668,-58.830234 -28.834833,-58.830486 -28.835507,-58.830249 -28.835585,-58.830425 -28.835765,-58.830471 -28.836346,-58.831385 -28.836281)))



Handwritten signatures and initials: *[Signature]*, *[Signature]*, *CL*, *[Signature]*



Congreso de la Nación

13-PE-22  
OD 304  
758



5261	Costanera	Corrientes	San Roque	San Roque	(((-58.716958 -28.572679,-58.718295 - 28.572212,-58.718673 -28.573012,-58.718407 - 28.573119,-58.718945 -28.573686,-58.717368 - 28.5755,-58.717727 -28.575787,-58.717591 - 28.575921,-58.717229 -28.575678,-58.716669 - 28.576319,-58.716293 -28.57552,-58.715819 - 28.574316,-58.717411 -28.573734,-58.716958 - 28.572679))))
5262	San Roque	Corrientes	San Roque	San Roque	(((-58.700132 -28.58236,-58.699861 - 28.582339,-58.699611 -28.582567,-58.698855 - 28.582556,-58.698907 -28.581718,-58.698297 - 28.581684,-58.697464 -28.582538,-58.697067 - 28.582853,-58.696982 -28.582965,-58.697587 - 28.583148,-58.699615 -28.583373,-58.700132 - 28.58236))))
5263	Conin	Corrientes	Santo Tomé	Gobernador Igr. Valentín Virasoro	(((-56.022262 -28.044779,-56.021953 - 28.044852,-56.020701 -28.04493,-56.020846 - 28.045979,-56.021443 -28.045916,-56.021498 - 28.04639,-56.022091 -28.046331,-56.022112 - 28.046634,-56.023042 -28.046472,-56.022262 - 28.044779))))
5264	Circunvalación Norte	Corrientes	Santo Tomé	Gobernador Igr. Valentín Virasoro	(((-56.015996 -28.037503,-56.015983 - 28.038009,-56.015259 -28.038055,-56.015272 - 28.037697,-56.014597 -28.037501,-56.014212 - 28.037348,-56.014184 -28.037474,-56.01365 - 28.037361,-56.013751 -28.036696,-56.014379 - 28.036844,-56.014925 -28.037023,-56.015434 - 28.037245,-56.015996 -28.037503))))
5265	San Francisco	Formosa	Bermejo	Laguna Yema	(((-61.233667 -24.256707,-61.23274 - 24.257244,-61.233533 -24.258177,-61.233008 - 24.258562,-61.233749 -24.259472,-61.234271 - 24.259112,-61.234939 -24.259862,-61.235516 - 24.259459,-61.235032 -24.258586,-61.234289 - 24.257718,-61.235064 -24.257161,-61.234376 - 24.256297,-61.233729 -24.256782,-61.233667 - 24.256707))))
5266	La Unión	Formosa	Bermejo	Laguna Yema	(((-61.25124 -24.257787,-61.252766 - 24.256553,-61.252982 -24.256817,-61.253038 - 24.256909,-61.2534 -24.256669,-61.253658 - 24.257005,-61.254052 -24.256753,-61.253708 - 24.256275,-61.253558 -24.256059,-61.253981 - 24.255749,-61.253474 -24.255506,-61.252147 - 24.256031,-61.251661 -24.255458,-61.250982 - 24.255972,-61.250036 -24.256619,-61.249492 - 24.256016,-61.249174 -24.256253,-61.250815 - 24.25813,-61.251177 -24.258556,-61.251545 - 24.258317,-61.25124 -24.257787))))
5267	San Isidro	Formosa	Bermejo	Laguna Yema	(((-61.249747 -24.249872,-61.248755 - 24.248727,-61.249741 -24.248054,-61.249109 - 24.247242,-61.248074 -24.247897,-61.246595 - 24.246176,-61.24765 -24.24544,-61.247949 - 24.245796,-61.248237 -24.245577,-61.247946 - 24.245244,-61.248493 -24.244856,-61.249959 - 24.246511,-61.250733 -24.247426,-61.251029 - 24.247218,-61.251453 -24.247612,-61.250886 - 24.248458,-61.250523 -24.248768,-61.250949 - 24.249309,-61.250724 -24.249456,-61.250465 -



Handwritten signatures and initials: S, CL, A, Y.



Congreso de la Nación

13-PE-22  
OD 304  
759



					24.24942,-61.249747 -24.249872)))
5268	La Esperanza	Formosa	Matacos	Ingeniero Juárez	(((--61.838589 -23.89957,-61.837868 -23.900175,-61.837742 -23.900047,-61.837056 -23.90063,-61.837898 -23.901802,-61.839121 -23.901091,-61.838708 -23.900557,-61.839259 -23.900146,-61.838589 -23.89957)))
5269	Santa Catalina	Formosa	Patiño	Comandante Fontana	(((--59.698171 -25.332609,-59.697795 -25.332151,-59.696862 -25.332818,-59.696496 -25.332385,-59.696207 -25.332566,-59.695556 -25.331743,-59.694814 -25.330779,-59.695064 -25.330597,-59.694976 -25.33021,-59.695752 -25.329682,-59.696067 -25.329979,-59.696176 -25.330026,-59.696447 -25.330366,-59.69734 -25.32978,-59.698406 -25.331024,-59.698479 -25.331041,-59.699194 -25.331917,-59.698171 -25.332609)))
5270	Lote 20	Formosa	Patiño	Comandante Fontana	(((--59.691752 -25.344769,-59.692611 -25.345834,-59.684956 -25.35106,-59.684993 -25.35119,-59.684461 -25.351474,-59.684663 -25.351821,-59.683955 -25.352236,-59.683668 -25.351878,-59.684887 -25.35111,-59.684314 -25.350381,-59.691213 -25.345659,-59.691024 -25.345247,-59.691752 -25.344769)))
5271	Belgrano	Formosa	Patiño	Comandante Fontana	(((--59.689075 -25.331174,-59.688682 -25.330699,-59.689744 -25.329991,-59.689108 -25.329017,-59.689803 -25.328392,-59.690253 -25.327998,-59.690541 -25.328415,-59.690991 -25.328162,-59.69128 -25.32854,-59.691854 -25.328491,-59.69211 -25.328848,-59.692512 -25.328574,-59.693027 -25.329224,-59.691703 -25.330132,-59.691509 -25.329859,-59.690926 -25.330258,-59.690726 -25.329979,-59.68987 -25.330589,-59.689544 -25.330858,-59.689075 -25.331174)))
5272	Alberdi	Formosa	Patiño	Estanislao Del Campo	(((--60.103481 -25.058632,-60.096793 -25.059057,-60.09662 -25.058843,-60.096275 -25.058569,-60.094497 -25.058662,-60.094451 -25.058162,-60.094012 -25.05822,-60.093416 -25.057569,-60.093517 -25.057476,-60.093298 -25.057235,-60.09284 -25.057506,-60.093438 -25.05813,-60.093491 -25.058596,-60.093092 -25.058757,-60.093401 -25.05925,-60.093825 -25.059485,-60.09438 -25.059322,-60.094503 -25.058971,-60.095433 -25.058938,-60.096503 -25.059303,-60.097043 -25.060471,-60.097167 -25.061437,-60.097737 -25.061625,-60.098934 -25.062737,-60.099379 -25.062363,-60.098713 -25.061719,-60.098506 -25.061105,-60.098192 -25.060474,-60.099083 -25.059988,-60.099074 -25.059659,-60.099864 -25.059537,-60.101948 -25.059298,-60.102079 -25.059879,-60.102716 -25.059758,-60.102865 -25.060571,-60.103122 -25.06171,-60.103295 -25.06202,-60.103578 -25.061864,-60.103926 -25.062313,-60.104602 -25.062195,-60.104571 -25.061864,-60.104925 -25.061637,-60.104315 -25.060839,-60.104203 -25.060332,-60.104115 -25.059759,-60.103726 -25.059809,-60.103481 -25.058632)),(-60.099444 -25.058083,-60.102912 -25.057898,-60.102912 -



*[Handwritten signatures and initials]*



Congreso de la Nación

I3-PE-22  
OD 304  
760

					25.057897,-60.102898 -25.057632,-60.101808 - 25.056909,-60.101106 -25.057103,-60.09944 - 25.057849,-60.099444 -25.058083)))
5273	Sin Nombre	Formosa	Patiño	Las Lomitas	((((-60.578818 -24.693858,-60.58067 -24.69655,- 60.581522 -24.697041,-60.582384 -24.696621,- 60.578901 -24.692308,-60.578115 -24.692835,- 60.577251 -24.693454,-60.577789 -24.694346,- 60.578818 -24.693858)))
5274	San José Obrero	Formosa	Patiño	Las Lomitas	((((-60.601265 -24.714226,-60.602496 - 24.712167,-60.603304 -24.710051,-60.603052 - 24.709887,-60.602769 -24.709691,-60.602611 - 24.709497,-60.602022 -24.709962,-60.601672 - 24.71085,-60.601055 -24.712053,-60.60133 - 24.71239,-60.601101 -24.71301,-60.600926 - 24.713038,-60.600631 -24.713364,-60.600424 - 24.713971,-60.600693 -24.714353,-60.600938 - 24.714844,-60.600548 -24.715105,-60.601195 - 24.71591,-60.600862 -24.716515,-60.600059 - 24.717065,-60.600457 -24.717648,-60.601152 - 24.717242,-60.602074 -24.716177,-60.601896 - 24.715441,-60.60145 -24.715039,-60.601265 - 24.714226)))
5275	Las Lomitas	Formosa	Patiño	Las Lomitas	((((-60.583431 -24.725497,-60.58344 - 24.725507,-60.583706 -24.725856,-60.584374 - 24.725476,-60.584823 -24.726026,-60.585762 - 24.725543,-60.58449 -24.724249,-60.585035 - 24.723897,-60.58572 -24.722179,-60.584309 - 24.720415,-60.58573 -24.71924,-60.584462 - 24.717602,-60.579852 -24.720525,-60.581414 - 24.72243,-60.580961 -24.722765,-60.583199 - 24.725628,-60.583431 -24.725497)))
5276	Quilmes	Formosa	Patiño	San Martin II	((((-59.659917 -24.441989,-59.659922 - 24.442332,-59.660018 -24.442945,-59.659824 - 24.443638,-59.658978 -24.443721,-59.658937 - 24.443421,-59.658367 -24.44323,-59.658589 - 24.442285,-59.658605 -24.441996,-59.659917 - 24.441989)))
5277	José María Paz	Formosa	Patiño	San Martin II	((((-59.650651 -24.445007,-59.650653 - 24.445951,-59.649826 -24.446731,-59.648625 - 24.446828,-59.64726 -24.447033,-59.647058 - 24.444614,-59.646067 -24.444652,-59.645956 - 24.443189,-59.646682 -24.443204,-59.649635 - 24.443181,-59.649636 -24.444998,-59.650651 - 24.445007)))
5278	Julio Romero	Formosa	Patiño	San Martin II	((((-59.657447 -24.44417,-59.657173 - 24.444212,-59.657177 -24.447091,-59.657516 - 24.447037,-59.657447 -24.44417)))
5279	San Agustín	Formosa	Patiño	Villa General Güemes	((((-59.48109 -24.757384,-59.480704 - 24.758226,-59.477777 -24.757077,-59.477204 - 24.758324,-59.47814 -24.758689,-59.477425 - 24.760424,-59.476369 -24.760024,-59.476717 - 24.759178,-59.474721 -24.758388,-59.475131 - 24.757566,-59.475465 -24.757197,-59.475236 - 24.757129,-59.475602 -24.756232,-59.473745 - 24.755379,-59.473591 -24.755718,-59.473334 -




Handwritten signatures and initials.



Congreso de la Nación

13-PE-22  
OD 304  
761

					24.755628,-59.473435 -24.755284,-59.47228 - 24.754815,-59.473049 -24.754244,-59.474072 - 24.754727,-59.47593 -24.755425,-59.478109 - 24.756305,-59.48109 -24.757384)))
5280	San Ramón	Formosa	Patiño	Villa General Güemes	(((-59.491974 -24.747105,-59.491565 - 24.746922,-59.491168 -24.74736,-59.490791 - 24.74854,-59.490739 -24.749078,-59.490376 - 24.749594,-59.490082 -24.749858,-59.489635 - 24.75017,-59.489875 -24.750721,-59.490424 - 24.750529,-59.491974 -24.747105)))
5281	Itati	Formosa	Pilcomayo	Clorinda	(((-57.724408 -25.278241,-57.724751 - 25.278204,-57.72473 -25.278122,-57.724578 - 25.277992,-57.724505 -25.277905,-57.724376 - 25.277788,-57.724166 -25.277763,-57.722955 - 25.277895,-57.722335 -25.278124,-57.722117 - 25.278173,-57.72165 -25.27819,-57.721397 - 25.278175,-57.720539 -25.278034,-57.720079 - 25.277958,-57.719674 -25.27784,-57.719527 - 25.277828,-57.719496 -25.277916,-57.719725 - 25.27974,-57.724546 -25.279323,-57.724408 - 25.278241)))
5282	Veintinueve de Septiembre	Formosa	Pilcomayo	Clorinda	(((-57.7296 -25.308715,-57.729811 -25.309724,- 57.726526 -25.310015,-57.726309 -25.307854,- 57.727528 -25.307742,-57.727616 -25.308814,- 57.728841 -25.30874,-57.728891 -25.309302,- 57.72936 -25.309249,-57.729303 -25.308762,- 57.7296 -25.308715)))
5283	San Martín	Formosa	Pilcomayo	Laguna Naick-Neck	(((-58.135644 -25.220079,-58.135691 - 25.221206,-58.135468 -25.221268,-58.135467 - 25.220606,-58.133176 -25.221015,-58.133242 - 25.221613,-58.132576 -25.221739,-58.132479 - 25.2211,-58.130778 -25.221451,-58.130734 - 25.221029,-58.132121 -25.220755,-58.132064 - 25.220461,-58.13269 -25.220334,-58.132722 - 25.220607,-58.135644 -25.220079)),(-58.139505 -25.217435,-58.140395 -25.219341,-58.136323 - 25.220057,-58.135969 -25.217721,-58.135731 - 25.21771,-58.135671 -25.217204,-58.136364 - 25.217242,-58.136406 -25.217698,-58.139505 - 25.217435)))
5284	Zona Sur	Formosa	Pilcomayo	Riacho He-He	(((-58.281617 -25.3666,-58.280492 -25.366739,- 58.280582 -25.368152,-58.281439 -25.368241,- 58.281406 -25.368464,-58.282665 -25.368701,- 58.282625 -25.368328,-58.282818 -25.367741,- 58.281921 -25.367107,-58.281617 -25.3666)))
5285	Eva Perón	Formosa	Pirané	Colonia Campo Villafañe	(((-59.064717 -26.201791,-59.06447 - 26.202357,-59.063713 -26.202,-59.063984 - 26.201474,-59.063995 -26.201349,-59.064656 - 26.200277,-59.065665 -26.200764,-59.065265 - 26.201459,-59.064874 -26.201283,-59.064612 - 26.201736,-59.064717 -26.201791)))
5286	Palo Santo 2	Formosa	Pirané	Palo Santo	(((-59.326695 -25.555557,-59.325916 - 25.555673,-59.326651 -25.556656,-59.325941 - 25.556568,-59.325403 -25.556668,-59.325531 - 25.557262,-59.326529 -25.556888,-59.326923 -



*[Handwritten signatures and initials]*



Congreso de la Nación

13-PE-22  
OD 304  
762

					25.557796,-59.328189 -25.557388,-59.326695 - 25.555557)))
5287	Polideportivo	Formosa	Pirané	Palo Santo	(((-59.338139 -25.576979,-59.338883 - 25.57793,-59.337271 -25.579003,-59.336312 - 25.578475,-59.337478 -25.577556,-59.337753 - 25.577263,-59.338139 -25.576979)))
5288	Vial	Formosa	Pirané	Pirané	(((-59.098637 -25.729305,-59.094754 - 25.731917,-59.095177 -25.732434,-59.096184 - 25.731846,-59.099168 -25.729994,-59.098637 - 25.729305)))
5289	El Pindosal	Formosa	Pirané	Pirané	(((-59.107165 -25.754247,-59.108481 - 25.753314,-59.107791 -25.752517,-59.106447 - 25.753376,-59.105706 -25.752478,-59.105113 - 25.752901,-59.105377 -25.753221,-59.105695 - 25.75302,-59.106512 -25.75406,-59.10602 - 25.754435,-59.106552 -25.755048,-59.107387 - 25.754516,-59.107165 -25.754247)))
5290	Veintiocho de Octubre	Buenos Aires	La Matanza	Ciudad Evita	(((-58.552589 -34.718907,-58.552474 - 34.718623,-58.552471 -34.718162,-58.552519 - 34.717195,-58.552339 -34.716437,-58.552333 - 34.716308,-58.552408 -34.715978,-58.553299 - 34.715962,-58.553624 -34.71788,-58.55353 - 34.718456,-58.553073 -34.718414,-58.552867 - 34.718962,-58.552589 -34.718907)))
5291	Barrio Smith	Buenos Aires	La Matanza	González Catán	(((-58.641051 -34.792228,-58.639878 - 34.794227,-58.63742 -34.795862,-58.637036 - 34.796058,-58.63507 -34.794373,-58.639575 - 34.79069,-58.641125 -34.791947,-58.641051 - 34.792228)))
5292	El Triunfo	Buenos Aires	La Matanza	González Catán	(((-58.630174 -34.750891,-58.628832 - 34.749744,-58.628633 -34.749904,-58.628606 - 34.749882,-58.627539 -34.750731,-58.627025 - 34.750282,-58.629585 -34.748268,-58.631448 - 34.749862,-58.630174 -34.750891)))
5293	Diecisiete de Septiembre	Buenos Aires	La Matanza	González Catán	(((-58.654221 -34.756535,-58.65169 - 34.754369,-58.651727 -34.754338,-58.648132 - 34.751295,-58.648098 -34.751322,-58.646648 - 34.750051,-58.646618 -34.750082,-58.646521 - 34.750003,-58.646533 -34.749985,-58.653336 - 34.744487,-58.653289 -34.744448,-58.656526 - 34.741949,-58.65697 -34.741768,-58.660361 - 34.744601,-58.657757 -34.746712,-58.658884 - 34.747665,-58.661553 -34.74559,-58.662833 - 34.746729,-58.663218 -34.747167,-58.663483 - 34.747527,-58.663689 -34.748016,-58.663767 - 34.748235,-58.663833 -34.748765,-58.65876 - 34.753056,-58.654221 -34.756535)))
5294	Cnel. Conde & Arrecifes	Buenos Aires	La Matanza	González Catán	(((-58.611586 -34.791052,-58.611336 - 34.790798,-58.611323 -34.790808,-58.611191 - 34.790707,-58.611639 -34.790247,-58.610815 - 34.789469,-58.611025 -34.789296,-58.611142 - 34.789364,-58.611195 -34.789362,-58.612423 - 34.790364,-58.611586 -34.791052)))



Handwritten signatures and initials: a large signature, 'CZ', and another signature.



Congreso de la Nación

13-PE-22  
OD 304  
763



5295	Picaluga	Buenos Aires	La Matanza	González Catán	((((-58.630931 -34.756394,-58.630756 - 34.756569,-58.630101 -34.757113,-58.629321 - 34.756462,-58.62931 -34.756461,-58.629304 - 34.756414,-58.628796 -34.756383,-58.628479 - 34.755127,-58.628409 -34.754902,-58.62878 - 34.755201,-58.628765 -34.755211,-58.630217 - 34.756427,-58.630264 -34.756396,-58.630931 - 34.756394)),((-58.628111 -34.753387,-58.627651 -34.753522,-58.626003 -34.754088,-58.62458 - 34.75414,-58.622614 -34.754155,-58.621913 - 34.754333,-58.62146 -34.754449,-58.621672 - 34.75467,-58.622224 -34.754514,-58.622519 - 34.754505,-58.623726 -34.754503,-58.62459 - 34.754493,-58.626051 -34.754447,-58.626506 - 34.754353,-58.627457 -34.754034,-58.628335 - 34.753634,-58.628111 -34.753387))))
5296	Fernández Fernández	Buenos Aires	La Matanza	Rafael Castillo	((((-58.635797 -34.725903,-58.636131 - 34.725656,-58.636489 -34.725948,-58.637102 - 34.725497,-58.63943 -34.727496,-58.635383 - 34.730642,-58.635324 -34.730674,-58.634974 - 34.730341,-58.634731 -34.730537,-58.634283 - 34.730161,-58.634261 -34.73018,-58.629854 - 34.726361,-58.633195 -34.723732,-58.634251 - 34.724679,-58.635797 -34.725903))))
5297	El Trébol	Buenos Aires	La Matanza	Virrey Del Pino	((((-58.651567 -34.794696,-58.651401 - 34.794811,-58.651226 -34.794672,-58.651006 - 34.794818,-58.650879 -34.795078,-58.650807 - 34.795294,-58.650135 -34.79516,-58.649688 - 34.795117,-58.649039 -34.795029,-58.647737 - 34.794263,-58.647719 -34.794285,-58.647349 - 34.794035,-58.64943 -34.792369,-58.650017 - 34.792802,-58.650802 -34.792153,-58.651498 - 34.791488,-58.651665 -34.791619,-58.651345 - 34.791893,-58.651735 -34.792163,-58.652163 - 34.792479,-58.651788 -34.792785,-58.652739 - 34.793549,-58.652339 -34.793861,-58.652201 - 34.793873,-58.651777 -34.794205,-58.651368 - 34.794538,-58.651567 -34.794696))))
5298	San Martín	Buenos Aires	La Matanza	Virrey Del Pino	((((-58.678117 -34.84903,-58.674597 - 34.851847,-58.676679 -34.853696,-58.679244 - 34.851495,-58.678109 -34.850492,-58.678986 - 34.849769,-58.678117 -34.84903))))
5299	Mercosur	Buenos Aires	La Matanza	Virrey Del Pino	((((-58.643542 -34.796413,-58.643697 - 34.796285,-58.644237 -34.796722,-58.641869 - 34.798664,-58.640701 -34.797702,-58.641853 - 34.796693,-58.642341 -34.796277,-58.642867 - 34.795828,-58.643542 -34.796413))))
5300	Tres Manzanas	Buenos Aires	La Matanza	Virrey Del Pino	((((-58.649483 -34.802331,-58.649917 - 34.801967,-58.650548 -34.802513,-58.647539 - 34.804935,-58.646884 -34.804416,-58.649483 - 34.802331))))
5301	San Luis	Buenos Aires	Escobar	Escobar	((((-58.761364 -34.368255,-58.76061 - 34.369295,-58.758133 -34.370037,-58.756353 - 34.368813,-58.757105 -34.368092,-58.757412 - 34.368083,-58.758723 -34.366859,-58.761364 - 34.368255))))



Handwritten signatures and initials.



Congreso de la Nación

13-PE-22  
OD 304  
764



5302	San Javier	Buenos Aires	Escobar	Garín	(((-58.723487 -34.443511,-58.722826 -34.444357,-58.72127 -34.443501,-58.721936 -34.442635,-58.723487 -34.443511)))
5303	Los Variadores	Buenos Aires	Escobar	Maquinista Savio	(((-58.773405 -34.39456,-58.775592 -34.395726,-58.77579 -34.395486,-58.775749 -34.395463,-58.777054 -34.393763,-58.777054 -34.393702,-58.777024 -34.393657,-58.777045 -34.39363,-58.774949 -34.392526,-58.773405 -34.39456)))
5304	El Triángulo	Buenos Aires	Escobar	Maquinista Savio	(((-58.777439 -34.40498,-58.775133 -34.405898,-58.773676 -34.4065,-58.774694 -34.408435,-58.774874 -34.408353,-58.775823 -34.40708,-58.777439 -34.40498)))
5305	El Corralito	Buenos Aires	General San Martín	San Andrés	(((-58.528393 -34.55639,-58.5286 -34.556243,-58.528348 -34.555986,-58.528084 -34.556169,-58.528313 -34.556393,-58.528359 -34.556359,-58.528393 -34.55639)))
5306	Mariló II	Buenos Aires	San Miguel	Bella Vista	(((-58.718212 -34.602528,-58.716416 -34.600857,-58.715672 -34.601382,-58.717502 -34.603057,-58.718212 -34.602528)))
5307	Jorge Newbery	Buenos Aires	San Miguel	Bella Vista	(((-58.686574 -34.574736,-58.686187 -34.575014,-58.685496 -34.574666,-58.685391 -34.574572,-58.684966 -34.574279,-58.684337 -34.574156,-58.684332 -34.574074,-58.684495 -34.573958,-58.685059 -34.574116,-58.685184 -34.574236,-58.685255 -34.574171,-58.685335 -34.574233,-58.685432 -34.574164,-58.685654 -34.574366,-58.685778 -34.574266,-58.686574 -34.574736)))
5308	Plazoleta	Buenos Aires	San Miguel	San Miguel	(((-58.726485 -34.53457,-58.725794 -34.535072,-58.726189 -34.535454,-58.726907 -34.534951,-58.726485 -34.53457)))
5309	Hospital	Buenos Aires	San Miguel	San Miguel	(((-58.722215 -34.537816,-58.721084 -34.538601,-58.721457 -34.538937,-58.722257 -34.538165,-58.722215 -34.537816)))
5310	Madre Esperanza	Buenos Aires	San Miguel	San Miguel	(((-58.76119 -34.567959,-58.759666 -34.56906,-58.760843 -34.570174,-58.762279 -34.56898,-58.76119 -34.567959)))
5311	Marcos Sastre y La Pinta	Buenos Aires	San Miguel	Santa María	(((-58.758146 -34.569277,-58.757513 -34.56974,-58.757795 -34.570006,-58.758429 -34.569559,-58.758146 -34.569277)))
5312	Santa Brígida	Buenos Aires	Pilar	Lagomarsino	(((-58.784255 -34.408889,-58.783615 -34.408571,-58.782862 -34.409539,-58.783441 -34.409889,-58.782637 -34.410932,-58.782101 -34.410632,-58.781655 -34.411365,-58.781472 -34.411289,-58.781434 -34.411367,-58.781512 -34.411413,-58.781257 -34.411767,-58.780131 -34.411178,-58.779127 -34.412504,-58.778098 -34.411944,-58.779062 -34.410648,-58.780649 -



*[Handwritten signatures and initials]*





Congreso de la Nación

13-PE-22  
OD 304  
765



					34.408654,-58.781566 -34.409341,-58.781843 - 34.409505,-58.784217 -34.406471,-58.785671 - 34.404592,-58.786453 -34.405069,-58.786903 - 34.404455,-58.787483 -34.40475,-58.786632 - 34.405822,-58.786469 -34.406028,-58.785817 - 34.406849,-58.784255 -34.408889)))
5313	La Lonja	Buenos Aires	Pilar	La Lonja	(((-58.813752 -34.478036,-58.814255 - 34.477401,-58.814903 -34.477734,-58.813953 - 34.478939,-58.815826 -34.479909,-58.814885 - 34.481153,-58.813612 -34.480475,-58.813638 - 34.480444,-58.812878 -34.480035,-58.812561 - 34.479867,-58.812306 -34.479733,-58.812552 - 34.478443,-58.813148 -34.477706,-58.813752 - 34.478036)))
5314	Vicente López	Buenos Aires	Pilar	Pilar	(((-58.896069 -34.472511,-58.895955 - 34.472389,-58.895912 -34.472379,-58.89565 - 34.472231,-58.896204 -34.471498,-58.896626 - 34.471734,-58.896783 -34.471465,-58.896893 - 34.471522,-58.896903 -34.471508,-58.897294 - 34.471729,-58.897315 -34.471714,-58.897403 - 34.471794,-58.897484 -34.471919,-58.897417 - 34.471945,-58.897471 -34.472033,-58.897481 - 34.472062,-58.896069 -34.472511)))
5315	El Jordán	Buenos Aires	Pilar	Presidente Derqui	(((-58.812165 -34.480033,-58.812306 - 34.479733,-58.813638 -34.48044,-58.8125 - 34.481969,-58.812137 -34.48157,-58.812103 - 34.481382,-58.812162 -34.48063,-58.812165 - 34.480033)))
5316	Comunidad TOBA	Buenos Aires	Pilar	Presidente Derqui	(((-58.828865 -34.507974,-58.828025 - 34.509033,-58.827258 -34.508633,-58.828061 - 34.50755,-58.828865 -34.507974)))
5317	Ferrum	Buenos Aires	Pilar	Villa Rosa	(((-58.852765 -34.386764,-58.846794 - 34.394629,-58.845781 -34.394081,-58.8466 - 34.393004,-58.845758 -34.392506,-58.847522 - 34.390263,-58.850816 -34.38582,-58.852765 - 34.386764)))
5318	Sin Nombre	Buenos Aires	San Fernando	San Fernando	(((-58.56642 -34.448169,-58.566257 -34.4483,- 58.566209 -34.448264,-58.566109 -34.448345,- 58.56604 -34.448294,-58.565949 -34.448381,- 58.565846 -34.448335,-58.566089 -34.447925,- 58.5662 -34.447979,-58.56642 -34.448169)))
5319	Los Pinos	Buenos Aires	San Fernando	Victoria	(((-58.555956 -34.457221,-58.555836 - 34.45738,-58.555772 -34.457441,-58.555656 - 34.457476,-58.555569 -34.457284,-58.55569 - 34.457121,-58.555706 -34.457126,-58.555726 - 34.457093,-58.555956 -34.457221)),((-58.556174 - -34.457821,-58.555856 -34.457937,-58.555789 - 34.457793,-58.556104 -34.457678,-58.556174 - 34.457821)))
5320	Capitán Rosales	Buenos Aires	San Isidro	Boulogne Sur Mer	(((-58.578527 -34.4891,-58.579149 -34.489591,- 58.579714 -34.489124,-58.579526 -34.488966,- 58.578587 -34.489051,-58.578527 -34.4891)))



Handwritten signatures and initials.



Congreso de la Nación

13-PE-22  
OD 304  
766

5321	San Roque	Buenos Aires	Tigre	Benavidez	(((-58.682927 -34.386396,-58.682676 - 34.38675,-58.682335 -34.386579,-58.682085 - 34.386923,-58.682243 -34.387008,-58.682066 - 34.387223,-58.681729 -34.387034,-58.68241 - 34.386141,-58.682927 -34.386396)))
5322	El Arco	Buenos Aires	Tigre	Benavidez	(((-58.71972 -34.40959,-58.719716 -34.409675,- 58.71941 -34.409757,-58.715859 -34.40787,- 58.71286 -34.406282,-58.711367 -34.405512,- 58.711556 -34.405246,-58.71972 -34.40959)))
5323	La Victoria	Buenos Aires	Tigre	Dique Luján	(((-58.679669 -34.367848,-58.680281 - 34.368201,-58.680166 -34.368369,-58.680771 - 34.368684,-58.680669 -34.368826,-58.680195 - 34.368588,-58.679937 -34.368949,-58.678371 - 34.368084,-58.678732 -34.367637,-58.679507 - 34.368101,-58.679669 -34.367848)))
5324	Don Federico	Buenos Aires	Tigre	Dique Luján	(((-58.697663 -34.354109,-58.699387 - 34.351738,-58.696083 -34.350041,-58.694253 - 34.351999,-58.697663 -34.354109)))
5325	Arenera	Buenos Aires	Tigre	Dique Luján	(((-58.696084 -34.350035,-58.694663 - 34.351554,-58.690374 -34.348988,-58.690556 - 34.348726,-58.690672 -34.348787,-58.691108 - 34.348255,-58.691991 -34.348701,-58.692445 - 34.348116,-58.696084 -34.350035)))
5326	Rialto	Buenos Aires	Tigre	Dique Luján	(((-58.696919 -34.355108,-58.693401 - 34.352894,-58.691695 -34.354698,-58.693859 - 34.35632,-58.692673 -34.35789,-58.694368 - 34.358771,-58.696919 -34.355108)))
5327	Mozart	Buenos Aires	Tigre	Dique Luján	(((-58.680951 -34.367437,-58.680796 - 34.367656,-58.681348 -34.367959,-58.681151 - 34.368206,-58.680596 -34.36792,-58.680429 - 34.368127,-58.680281 -34.368201,-58.679669 - 34.367848,-58.680271 -34.367067,-58.680951 - 34.367437)))
5328	Pasaje Malvinas Argentinas	Buenos Aires	Tigre	Don Torcuato	(((-58.651959 -34.486763,-58.651852 - 34.486895,-58.651088 -34.486497,-58.651197 - 34.486356,-58.651293 -34.486404,-58.651312 - 34.486383,-58.651706 -34.48661,-58.651741 - 34.486566,-58.651821 -34.486609,-58.651789 - 34.486662,-58.651959 -34.486763)))
5329	Sin Nombre	Buenos Aires	Tigre	Don Torcuato	(((-58.650116 -34.484165,-58.649823 - 34.484557,-58.649198 -34.484213,-58.649508 - 34.483821,-58.650116 -34.484165)))
5330	Bajo Puente	Buenos Aires	Tigre	Los Troncos Del Talar	(((-58.595958 -34.443709,-58.59564 - 34.443589,-58.595765 -34.443326,-58.595834 - 34.443234,-58.596171 -34.443352,-58.595958 - 34.443709)))
5331	Parque San Lorenzo	Buenos Aires	Tigre	Ricardo Rojas	(((-58.670676 -34.458927,-58.67044 -34.45932,- 58.670135 -34.459156,-58.670242 -34.459004,- 58.670332 -34.458909,-58.670416 -34.458945,-



Handwritten signatures and initials.



Congreso de la Nación

13-PE-22  
OD 304  
767



					58.670506 -34.458842,-58.670676 -34.458927)))
5332	La Paloma	Buenos Aires	Tigre	Ricardo Rojas	((( -58.668952 -34.459347,-58.668545 -34.459973,-58.667162 -34.459234,-58.667306 -34.45905,-58.667359 -34.459081,-58.66756 -34.458796,-58.667582 -34.458807,-58.667638 -34.458727,-58.667624 -34.458715,-58.667675 -34.458646,-58.668952 -34.459347)))
5333	El Lucero	Buenos Aires	Tigre	Rincón De Milberg	((( -58.635522 -34.40287,-58.635679 -34.403086,-58.637171 -34.402638,-58.636589 -34.401849,-58.635117 -34.402328,-58.635387 -34.402689,-58.635895 -34.402425,-58.635991 -34.402656,-58.635522 -34.40287)))
5334	Arroyo Reconquista	Buenos Aires	Tigre	Rincón De Milberg	((( -58.596569 -34.441,-58.596675 -34.441226,-58.596173 -34.441467,-58.595909 -34.441624,-58.595752 -34.441465,-58.595884 -34.441073,-58.596011 -34.441044,-58.596068 -34.441163,-58.596569 -34.441)))
5335	Nueva Esperanza	Buenos Aires	Tigre	Tigre	((( -58.564471 -34.431459,-58.563888 -34.43094,-58.563023 -34.431723,-58.563564 -34.432158,-58.564471 -34.431459)))
5336	Los Cordobeses	Buenos Aires	Tigre	Tigre	((( -58.584076 -34.434361,-58.583411 -34.434481,-58.583465 -34.43476,-58.583926 -34.434705,-58.583926 -34.434686,-58.584131 -34.434637,-58.584076 -34.434361)))
5337	Sin Nombre	Buenos Aires	Vicente López	Munro	((( -58.541811 -34.53912,-58.542126 -34.539366,-58.542354 -34.539168,-58.542279 -34.539108,-58.542037 -34.538922,-58.541811 -34.53912)))
5338	Sin Nombre	Buenos Aires	Vicente López	Villa Martelli	((( -58.517665 -34.551859,-58.517552 -34.552016,-58.517647 -34.552057,-58.51769 -34.552077,-58.517711 -34.552086,-58.51773 -34.552095,-58.517763 -34.552109,-58.517784 -34.552119,-58.517828 -34.552138,-58.517916 -34.552179,-58.518059 -34.55198,-58.517703 -34.551808,-58.517665 -34.551859)))
5339	René Favalaro	Buenos Aires	General Rodríguez	General Rodríguez	((( -58.963473 -34.622258,-58.96587 -34.61914,-58.968229 -34.621049,-58.968197 -34.621089,-58.969156 -34.621877,-58.967653 -34.623365,-58.967465 -34.623235,-58.966775 -34.624073,-58.963473 -34.622258)))
5340	Sin Nombre	Buenos Aires	General Rodríguez	General Rodríguez	((( -58.917706 -34.626462,-58.917428 -34.626311,-58.916275 -34.62572,-58.916255 -34.625753,-58.915885 -34.625833,-58.916171 -34.627089,-58.91445 -34.627377,-58.914973 -34.62976,-58.914277 -34.629882,-58.913031 -34.626259,-58.914095 -34.626083,-58.913879 -34.625144,-58.913217 -34.625234,-58.913092 -34.624663,-58.913475 -34.624246,-58.913806 -34.624386,-58.914703 -34.623156,-58.915553 -34.623584,-58.916551 -34.624124,-58.916995 -34.623412,-58.917473 -34.622736,-58.918546 -



Handwritten signatures and initials.



Congreso de la Nación

13-PE-22  
OD 304  
768



					34.623269,-58.917774 -34.624202,-58.917499 - 34.624561,-58.918097 -34.624876,-58.918568 - 34.624259,-58.919132 -34.624549,-58.918614 - 34.625201,-58.918283 -34.625585,-58.918248 - 34.625633,-58.918872 -34.625985,-58.918247 - 34.626763,-58.917706 -34.626462)))
5341	Altos Verdes	Buenos Aires	General Rodríguez	General Rodríguez	(((-58.998471 -34.586201,-58.995573 - 34.58999,-58.994172 -34.589961,-58.994176 - 34.589849,-58.994197 -34.589741,-58.997341 - 34.585668,-58.998471 -34.586201)))
5342	La Bistrica	Buenos Aires	José C. Paz	José C. Paz	(((-58.806254 -34.51423,-58.806764 - 34.514588,-58.806806 -34.514544,-58.809121 - 34.516186,-58.809045 -34.516404,-58.808951 - 34.516529,-58.807803 -34.517544,-58.805292 - 34.515764,-58.804945 -34.515521,-58.806254 - 34.51423)))
5343	La Esperanza de Lamas	Buenos Aires	José C. Paz	José C. Paz	(((-58.808114 -34.515472,-58.809428 - 34.514119,-58.808581 -34.513544,-58.809468 - 34.512633,-58.808947 -34.51228,-58.806806 - 34.514544,-58.808114 -34.515472)),(-58.81195 -34.516968,-58.812451 -34.517345,-58.813123 - 34.516637,-58.812606 -34.51627,-58.81195 - 34.516968)),(-58.810819 -34.51418,-58.808993 -34.516096,-58.809121 -34.516186,-58.809045 - 34.516404,-58.809369 -34.516614,-58.80944 - 34.516554,-58.809988 -34.516916,-58.813045 - 34.519009,-58.815469 -34.516562,-58.814973 - 34.516229,-58.812749 -34.518501,-58.811416 - 34.517636,-58.811354 -34.517602,-58.810531 - 34.517045,-58.81111 -34.516392,-58.81064 - 34.516082,-58.811214 -34.515436,-58.811591 - 34.515687,-58.812121 -34.515089,-58.810819 - 34.51418),(-58.810109 -34.515819,-58.810476 - 34.516084,-58.809967 -34.516647,-58.80958 - 34.51638,-58.810109 -34.515819)))
5344	Bolívar	Buenos Aires	José C. Paz	José C. Paz	(((-58.801937 -34.516736,-58.800571 - 34.518123,-58.799254 -34.517261,-58.79927 - 34.517086,-58.799337 -34.516979,-58.799644 - 34.516675,-58.800465 -34.517222,-58.800701 - 34.516954,-58.799915 -34.516406,-58.800083 - 34.51624,-58.80016 -34.516232,-58.800287 - 34.516183,-58.800342 -34.516135,-58.800708 - 34.516395,-58.800965 -34.516098,-58.801238 - 34.516268,-58.801276 -34.516222,-58.801519 - 34.51639,-58.801488 -34.516427,-58.801623 - 34.516519,-58.801638 -34.516499,-58.801662 - 34.516515,-58.801682 -34.516491,-58.801759 - 34.516544,-58.801731 -34.516584,-58.801937 - 34.516736)))
5345	Sin Nombre	Buenos Aires	Luján	Lezica Y Torrezuri	(((-59.048664 -34.587324,-59.048465 - 34.587598,-59.048729 -34.587725,-59.048699 - 34.587822,-59.048144 -34.588677,-59.047791 - 34.588498,-59.047204 -34.589353,-59.047905 - 34.589682,-59.047602 -34.590191,-59.047286 - 34.590032,-59.046933 -34.590564,-59.04657 - 34.590465,-59.046282 -34.591047,-59.04656 - 34.591201,-59.046307 -34.591629,-59.046426 - 34.591678,-59.046162 -34.592141,-59.045441 - 34.591828,-59.045784 -34.591196,-59.045949 -



Handwritten signatures and initials.



Congreso de la Nación

13-PE-22  
OD 304  
769



					34.590923,-59.045944 -34.590604,-59.046182 - 34.589639,-59.046461 -34.588933,-59.046471 - 34.58774,-59.047217 -34.587919,-59.048261 - 34.587083,-59.048664 -34.587324)))
5346	Americano	Buenos Aires	Luján	Luján	(((-59.099575 -34.588566,-59.099276 - 34.588811,-59.098568 -34.588556,-59.099115 - 34.588161,-59.099575 -34.588566)),(-59.099596 -34.586852,-59.099249 -34.587128,-59.100305 - 34.588016,-59.100616 -34.587753,-59.099596 - 34.586852)))
5347	Parque Lasa	Buenos Aires	Luján	Luján	(((-59.092483 -34.581786,-59.091747 - 34.582856,-59.091222 -34.582631,-59.090921 - 34.583053,-59.092067 -34.583595,-59.0923 - 34.583257,-59.092172 -34.583197,-59.092971 - 34.582019,-59.092483 -34.581786)))
5348	Luchetti	Buenos Aires	Luján	Open Door	(((-59.073716 -34.487249,-59.064882 - 34.499199,-59.064231 -34.498861,-59.063263 - 34.500151,-59.059363 -34.498112,-59.060056 - 34.497137,-59.059313 -34.496753,-59.06842 - 34.484319,-59.072089 -34.486174,-59.072475 - 34.486434,-59.072559 -34.486627,-59.073716 - 34.487249)))
5349	Open Door	Buenos Aires	Luján	Open Door	(((-59.072624 -34.493868,-59.071645 - 34.495179,-59.071195 -34.494952,-59.071798 - 34.494206,-59.070881 -34.493709,-59.072145 - 34.49203,-59.072821 -34.49235,-59.072002 - 34.493527,-59.072624 -34.493868)))
5350	El Triángulo	Buenos Aires	Malvinas Argentinas	Tortuguitas	(((-58.769128 -34.466143,-58.769088 - 34.466039,-58.767602 -34.466702,-58.767543 - 34.466822,-58.767913 -34.46701,-58.767717 - 34.467284,-58.768116 -34.467491,-58.769128 - 34.466143)))
5351	El Cuadrado	Buenos Aires	Malvinas Argentinas	Tortuguitas	(((-58.732992 -34.46763,-58.731746 - 34.466957,-58.731101 -34.467769,-58.732318 - 34.468431,-58.732992 -34.46763)))
5352	La Esperanza	Buenos Aires	Moreno	Cuartel V	(((-58.823073 -34.518012,-58.820509 - 34.521639,-58.818697 -34.520439,-58.817696 - 34.521554,-58.816412 -34.520686,-58.819093 - 34.517761,-58.819168 -34.517812,-58.82057 - 34.516425,-58.823073 -34.518012)))
5353	Veinticinco de Septiembre	Buenos Aires	Moreno	Cuartel V	(((-58.818527 -34.539861,-58.81633 - 34.538369,-58.817883 -34.536731,-58.818524 - 34.537172,-58.818749 -34.537282,-58.819065 - 34.5375,-58.819181 -34.537515,-58.819416 - 34.537602,-58.819786 -34.537835,-58.819941 - 34.53804,-58.820105 -34.538149,-58.820167 - 34.53824,-58.818527 -34.539861)))
5354	Primero de Marzo	Buenos Aires	Moreno	Cuartel V	(((-58.792322 -34.571966,-58.792808 - 34.571475,-58.791427 -34.570466,-58.790908 - 34.571014,-58.789978 -34.571996,-58.792769 - 34.57386,-58.793688 -34.572884,-58.792322 -



Handwritten signatures and initials.



Congreso de la Nación

13-PE-22  
OD 304  
770

					34.571966)))
5355	Caacupé Ocho de Diciembre	Buenos Aires	Moreno	Cuartel V	((((-58.824533 -34.53675,-58.82418 -34.536491,-58.823648 -34.537002,-58.823373 -34.536835,-58.824353 -34.535873,-58.825059 -34.535144,-58.825674 -34.534621,-58.824974 -34.534125,-58.82554 -34.533575,-58.826134 -34.53292,-58.827373 -34.53374,-58.824533 -34.53675)))
5356	Ayelén I	Buenos Aires	Moreno	Cuartel V	((((-58.836343 -34.572882,-58.835537 -34.572353,-58.834286 -34.573618,-58.835218 -34.574238,-58.835388 -34.574051,-58.835301 -34.573992,-58.835591 -34.5737,-58.835685 -34.573759,-58.835844 -34.573582,-58.835419 -34.573321,-58.836343 -34.572882)))
5357	San Norberto	Buenos Aires	Moreno	Cuartel V	((((-58.81635 -34.545135,-58.81755 -34.545935,-58.818423 -34.545049,-58.818429 -34.544956,-58.81795 -34.544643,-58.818754 -34.543746,-58.814727 -34.541073,-58.812984 -34.542891,-58.815864 -34.544811,-58.815323 -34.545394,-58.815349 -34.545418,-58.814211 -34.546571,-58.814647 -34.546879,-58.81635 -34.545135)))
5358	Sin Nombre	Buenos Aires	Moreno	Cuartel V	((((-58.81502 -34.535278,-58.814925 -34.535395,-58.813706 -34.535166,-58.813682 -34.535103,-58.81365 -34.535042,-58.813688 -34.534942,-58.813993 -34.534592,-58.81502 -34.535278)))
5359	Dos de Agosto	Buenos Aires	Moreno	Cuartel V	((((-58.794561 -34.571982,-58.793688 -34.572884,-58.792769 -34.57386,-58.793758 -34.574523,-58.795566 -34.572671,-58.794561 -34.571982)))
5360	Lomas Verdes III	Buenos Aires	Moreno	La Reja	((((-58.820664 -34.617751,-58.819969 -34.618494,-58.819142 -34.617919,-58.819838 -34.617205,-58.820664 -34.617751)))
5361	Manantiales	Buenos Aires	Moreno	La Reja	((((-58.839145 -34.679252,-58.839358 -34.678951,-58.839487 -34.678524,-58.84045 -34.677888,-58.841618 -34.678708,-58.841849 -34.678521,-58.842104 -34.678694,-58.841878 -34.678896,-58.843137 -34.679776,-58.842447 -34.680525,-58.844963 -34.682249,-58.843839 -34.683404,-58.841779 -34.682045,-58.839945 -34.680757,-58.838772 -34.679988,-58.838355 -34.680428,-58.83802 -34.680471,-58.837172 -34.681363,-58.837363 -34.681502,-58.837098 -34.681768,-58.838245 -34.682528,-58.835365 -34.685336,-58.834012 -34.684487,-58.835099 -34.683429,-58.834864 -34.683272,-58.835092 -34.683026,-58.834093 -34.682363,-58.834207 -34.682226,-58.832691 -34.681333,-58.833193 -34.681366,-58.833726 -34.681281,-58.834091 -34.681333,-58.834834 -34.681127,-58.834986 -34.681149,-58.835388 -34.681151,-58.835525 -34.681108,-58.835849 -34.680945,-58.835913 -34.680864,-58.836026 -34.680591,-58.836223 -34.680431,-58.836352 -34.680167,-58.836674 -34.679983,-58.83702 -34.679746,-58.837475 -34.679923,-58.837847 -34.679923,-58.83819 -



*[Handwritten signatures and initials]*



Congreso de la Nación

13-PE-22  
OD 304  
771

					34.679819,-58.838342 -34.679705,-58.838498 - 34.679477,-58.839145 -34.679252)))
5362	Las Piñas	Buenos Aires	Moreno	Moreno	((((-58.817853 -34.673168,-58.818766 - 34.675446,-58.817663 -34.675768,-58.816741 - 34.673462,-58.817853 -34.673168)))
5363	La Porteña III	Buenos Aires	Moreno	Moreno	((((-58.814449 -34.676578,-58.815049 - 34.678089,-58.81392 -34.678402,-58.813392 - 34.676845,-58.814449 -34.676578)))
5364	San José	Buenos Aires	Moreno	Moreno	((((-58.793593 -34.629315,-58.793429 - 34.629513,-58.794086 -34.630402,-58.79455 - 34.629959,-58.793593 -34.629315)))
5365	La Quebrada	Buenos Aires	Moreno	Paso Del Rey	((((-58.75046 -34.654356,-58.750361 - 34.654465,-58.749572 -34.654092,-58.74924 - 34.653803,-58.749438 -34.653672,-58.749941 - 34.654043,-58.74988 -34.654111,-58.75046 - 34.654356)))
5366	Villanueva	Buenos Aires	Moreno	Trujui	((((-58.769378 -34.590717,-58.768604 - 34.591318,-58.767442 -34.590226,-58.76823 - 34.589631,-58.769378 -34.590717)))
5367	C. Villegas & Bustamante y Guevara	Buenos Aires	Hurlingham	William Morris	((((-58.66073 -34.584381,-58.660384 - 34.584088,-58.660071 -34.584327,-58.660092 - 34.584346,-58.660054 -34.584377,-58.660391 - 34.584649,-58.66073 -34.584381)))
5368	San Francisco	Buenos Aires	Ituzaingó	Villa Gobernador Udaondo	((((-58.657904 -34.630071,-58.657554 - 34.630339,-58.657427 -34.630936,-58.657882 - 34.631003,-58.657951 -34.630591,-58.65825 - 34.630371,-58.657904 -34.630071)))
5369	La Victoria	Buenos Aires	Merlo	Mariano Acosta	((((-58.814953 -34.683471,-58.815229 - 34.683828,-58.814739 -34.68456,-58.8136 - 34.68262,-58.811186 -34.685144,-58.812948 - 34.682557,-58.813689 -34.682886,-58.814198 - 34.68311,-58.814652 -34.683327,-58.814815 - 34.683361,-58.814953 -34.683471)))
5370	Las Américas	Buenos Aires	Merlo	Mariano Acosta	((((-58.781481 -34.729866,-58.780452 - 34.729452,-58.780333 -34.729468,-58.778525 - 34.730815,-58.779352 -34.731583,-58.780229 - 34.7324,-58.78117 -34.73172,-58.781982 - 34.732491,-58.784022 -34.730984,-58.784009 - 34.730896,-58.781481 -34.729866)))
5371	Ferrari	Buenos Aires	Merlo	Mariano Acosta	((((-58.787798 -34.702269,-58.78834 - 34.701887,-58.789005 -34.702607,-58.789536 - 34.702235,-58.789551 -34.702195,-58.789528 - 34.702149,-58.788868 -34.701491,-58.78776 - 34.700436,-58.787377 -34.700024,-58.786343 - 34.700741,-58.785731 -34.701182,-58.786207 - 34.701676,-58.787207 -34.702677,-58.787798 - 34.702269)))



Handwritten signatures and initials.



Congreso de la Nación

13-PE-22  
OD 304  
772



5372	Los Naranjos	Buenos Aires	Merlo	Mariano Acosta	(((-58.800408 -34.706118,-58.799567 -34.706701,-58.799185 -34.706342,-58.798834 -34.706588,-58.798451 -34.70617,-58.799596 -34.705367,-58.800408 -34.706118)))
5373	Santa Isabel	Buenos Aires	Merlo	Mariano Acosta	(((-58.797576 -34.744575,-58.793291 -34.747267,-58.785028 -34.738319,-58.790999 -34.734629,-58.791081 -34.734624,-58.792717 -34.736374,-58.792299 -34.736652,-58.793328 -34.737787,-58.793381 -34.737753,-58.79353 -34.737916,-58.79355 -34.737898,-58.793892 -34.738246,-58.793821 -34.738297,-58.796615 -34.741185,-58.79667 -34.741147,-58.797458 -34.742006,-58.79652 -34.742599,-58.796864 -34.743018,-58.796803 -34.743057,-58.797162 -34.743441,-58.796713 -34.743735,-58.796858 -34.743915,-58.79689 -34.743904,-58.797032 -34.744086,-58.797114 -34.744043,-58.797576 -34.744575)))
5374	Loma Verde	Buenos Aires	Merlo	Mariano Acosta	(((-58.816314 -34.710897,-58.816735 -34.710609,-58.81646 -34.710345,-58.816065 -34.710656,-58.814312 -34.70895,-58.811903 -34.710689,-58.813411 -34.712167,-58.815244 -34.710859,-58.815733 -34.711323,-58.816314 -34.710897)))
5375	Río Alegre	Buenos Aires	Merlo	Mariano Acosta	(((-58.844859 -34.688202,-58.84431 -34.685774,-58.842958 -34.685836,-58.840319 -34.6863,-58.840585 -34.687518,-58.839245 -34.687719,-58.839454 -34.688657,-58.840195 -34.688555,-58.840387 -34.689477,-58.840957 -34.68939,-58.841021 -34.68967,-58.841847 -34.689536,-58.841919 -34.689966,-58.842503 -34.689911,-58.84244 -34.68969,-58.843092 -34.689568,-58.842988 -34.68911,-58.84425 -34.688948,-58.844123 -34.688346,-58.844859 -34.688202),(-58.840681 -34.687568,-58.84072 -34.687829,-58.841418 -34.687731,-58.841563 -34.688468,-58.84089 -34.688565,-58.840925 -34.688733,-58.842109 -34.688602,-58.841873 -34.687421,-58.840681 -34.687568),(-58.82687 -34.688324,-58.826646 -34.687262,-58.825204 -34.687501,-58.825134 -34.687608,-58.822387 -34.68801,-58.822646 -34.689401,-58.823305 -34.689325,-58.823326 -34.689425,-58.823452 -34.689403,-58.823525 -34.689753,-58.822712 -34.689863,-58.822827 -34.690366,-58.824361 -34.690126,-58.824806 -34.692345,-58.826171 -34.692171,-58.828904 -34.691787,-58.828665 -34.690468,-58.827313 -34.690649,-58.827105 -34.689421,-58.826428 -34.689498,-58.82622 -34.68841,-58.82687 -34.688324),(-58.834452 -34.693414,-58.833716 -34.689767,-58.830009 -34.69027,-58.83079 -34.693936,-58.831952 -34.699595,-58.833516 -34.69938,-58.833998 -34.701742,-58.835642 -34.701547,-58.835258 -34.699075,-58.833901 -34.699269,-58.833617 -34.698122,-58.83768 -34.697505,-58.836794 -34.69308,-58.834452 -34.693414),(-58.826942 -34.702753,-58.830984 -34.702128,-58.830718 -34.700628,-58.829429 -34.700829,-58.829302 -34.700008,-58.827826 -34.70022,-58.827585 -34.699011,-58.826233 -34.699191,-58.826942 -34.702753),(-58.847244 -34.695095,-58.849605 -34.694878,-58.849349 -34.693641,-58.846984 -



*Mano de Mariano Acosta*





Congreso de la Nación

13-PE-22  
OD 304  
773



					34.693967,-58.846033 -34.694053,-58.845617 - 34.691897,-58.849033 -34.691493,-58.84884 - 34.690202,-58.848631 -34.688935,-58.848424 - 34.688958,-58.848253 -34.687887,-58.847595 - 34.687985,-58.847639 -34.688296,-58.847205 - 34.688344,-58.847292 -34.68919,-58.847748 - 34.689117,-58.847911 -34.690243,-58.847188 - 34.690368,-58.846986 -34.689182,-58.846132 - 34.689281,-58.846205 -34.68986,-58.845114 - 34.690013,-58.845223 -34.690637,-58.842622 - 34.691002,-58.842878 -34.692215,-58.841592 - 34.692425,-58.842056 -34.694628,-58.839541 - 34.694983,-58.840003 -34.697256,-58.843781 - 34.696754,-58.844038 -34.697876,-58.845418 - 34.697681,-58.845178 -34.696516,-58.846525 - 34.696293,-58.846271 -34.695202,-58.847244 - 34.695095)))
5376	Pioneros Marianenses	Buenos Aires	Merlo	Mariano Acosta	((((-58.792743 -34.724628,-58.792869 - 34.724557,-58.79272 -34.724365,-58.792881 - 34.724286,-58.792565 -34.723825,-58.792312 - 34.723933,-58.79253 -34.724232,-58.792486 - 34.72426,-58.792743 -34.724628))),( (-58.794179 - -34.724638,-58.793839 -34.724787,-58.794174 - 34.725327,-58.794498 -34.725163,-58.794179 - 34.724638)))
5377	La Pantanosa	Buenos Aires	Merlo	Pontevedra	((((-58.665901 -34.752641,-58.666687 - 34.750881,-58.666978 -34.750058,-58.667957 - 34.750327,-58.668704 -34.750654,-58.6688 - 34.751111,-58.668856 -34.751234,-58.669099 - 34.752109,-58.669078 -34.752564,-58.668949 - 34.75275,-58.669147 -34.753259,-58.669022 - 34.75358,-58.665901 -34.752641)))
5378	Esperanza	Buenos Aires	Merlo	Pontevedra	((((-58.746958 -34.726879,-58.74344 - 34.729456,-58.743106 -34.729139,-58.742003 - 34.730015,-58.742262 -34.73032,-58.738372 - 34.733213,-58.737545 -34.7324,-58.740619 - 34.730075,-58.741696 -34.729139,-58.741749 - 34.729161,-58.742464 -34.72861,-58.746029 - 34.726011,-58.746958 -34.726879)))
5379	José 19 de Septiembre	Buenos Aires	Merlo	Pontevedra	((((-58.675204 -34.76284,-58.672271 - 34.765214,-58.673592 -34.766323,-58.676448 - 34.763996,-58.675204 -34.76284)))
5380	Nueva Vida	Buenos Aires	Merlo	Pontevedra	((((-58.679671 -34.74054,-58.678703 - 34.739714,-58.679042 -34.739436,-58.678711 - 34.739157,-58.679503 -34.738483,-58.678654 - 34.737738,-58.678852 -34.737572,-58.677173 - 34.736089,-58.675222 -34.734457,-58.67665 - 34.733482,-58.682771 -34.738766,-58.681421 - 34.739841,-58.68008 -34.740914,-58.679671 - 34.74054)))
5381	Veintisiete De Abril	Buenos Aires	Merlo	Pontevedra	((((-58.667347 -34.745692,-58.6661 -34.74672,- 58.66779 -34.747666,-58.6678 -34.747618,- 58.66766 -34.746847,-58.667347 -34.745692)))
5382	Sin Nombre	Buenos Aires	Merlo	Pontevedra	((((-58.744202 -34.730192,-58.739073 - 34.733877,-58.738351 -34.733229,-58.742262 -



*[Handwritten signatures]*



Congreso de la Nación

I3-PE-22  
OD 304  
774



					34.73032,-58.742003 -34.730015,-58.743106 - 34.729139,-58.744202 -34.730192)))
5383	Goria	Buenos Aires	Morón	Haedo	(((-58.608571 -34.639585,-58.608134 - 34.64014,-58.607721 -34.640521,-58.607425 - 34.640745,-58.607534 -34.640861,-58.608046 - 34.64047,-58.608012 -34.640408,-58.608176 - 34.640258,-58.608232 -34.640294,-58.608721 - 34.639918,-58.60857 -34.639756,-58.60891 - 34.639192,-58.608831 -34.639158,-58.608571 - 34.639585)))
5384	Matienzo	Buenos Aires	Tres de Febrero	Ciudadela	(((-58.537513 -34.620155,-58.53721 - 34.620494,-58.536664 -34.620903,-58.537139 - 34.621177,-58.537524 -34.62078,-58.53757 - 34.620832,-58.537726 -34.620676,-58.537897 - 34.620579,-58.538058 -34.620548,-58.53813 - 34.620568,-58.538218 -34.620497,-58.537956 - 34.620306,-58.537849 -34.620292,-58.537554 - 34.620173,-58.537513 -34.620155)))
5385	El Progreso	Buenos Aires	Tres de Febrero	Ciudadela	(((-58.555778 -34.630676,-58.556278 - 34.630145,-58.555794 -34.630116,-58.555666 - 34.630362,-58.555684 -34.630394,-58.555453 - 34.630615,-58.554972 -34.631096,-58.555206 - 34.631204,-58.555272 -34.631114,-58.555292 - 34.631123,-58.555403 -34.63095,-58.555579 - 34.63107,-58.555887 -34.630723,-58.555778 - 34.630676)))
5386	Cuba	Buenos Aires	Tres de Febrero	Loma Hermosa	(((-58.6029 -34.561417,-58.602886 -34.561198,- 58.602936 -34.561198,-58.602942 -34.561035,- 58.603419 -34.561035,-58.603415 -34.561254,- 58.603187 -34.561254,-58.603187 -34.561305,- 58.603132 -34.561305,-58.603129 -34.56142,- 58.6029 -34.561417)))
5387	Magaldi	Buenos Aires	Tres de Febrero	Loma Hermosa	(((-58.604925 -34.572545,-58.604483 - 34.572876,-58.604745 -34.573129,-58.605196 - 34.572797,-58.604925 -34.572545)))
5388	Pereyra	Buenos Aires	Berazategui	Pereyra	(((-58.096394 -34.835304,-58.094932 - 34.836458,-58.095287 -34.836841,-58.095973 - 34.8365,-58.096832 -34.835747,-58.096394 - 34.835304)),((-58.096003 -34.835073,-58.095421 - -34.83508,-58.094717 -34.835553,-58.093238 - 34.836786,-58.093731 -34.83723,-58.096191 - 34.835275,-58.096003 -34.835073)))
5389	Veintitrés de Noviembre	Buenos Aires	Florencio Varela	Villa San Luis	(((-58.269842 -34.848118,-58.269662 - 34.848438,-58.269465 -34.848358,-58.269356 - 34.848337,-58.269307 -34.848339,-58.269247 - 34.848361,-58.26889 -34.848772,-58.268539 - 34.848594,-58.269141 -34.847748,-58.269842 - 34.848118)))
5390	El Progreso	Buenos Aires	Quilmes	Bernal Oeste	(((-58.318677 -34.712842,-58.32018 - 34.714405,-58.318024 -34.715982,-58.316548 - 34.714796,-58.318677 -34.712842)))



*[Handwritten signatures and initials]*



Congreso de la Nación

13-PE-22  
OD 304  
775



5391	La Cuadra	Buenos Aires	Lanús	Lanús Este	(((-58.366065 -34.723848,-58.365647 -34.723441,-58.365219 -34.723755,-58.365638 -34.724149,-58.366065 -34.723848)))
5392	La Loma	Buenos Aires	Lomas de Zamora	Villa Albertina	(((-58.443887 -34.751403,-58.443698 -34.751628,-58.44383 -34.751702,-58.443818 -34.751716,-58.443876 -34.751757,-58.444034 -34.751912,-58.443838 -34.752108,-58.443944 -34.752177,-58.443924 -34.752227,-58.44411 -34.752349,-58.444101 -34.752431,-58.443656 -34.753008,-58.44308 -34.752696,-58.443114 -34.752659,-58.442878 -34.752528,-58.442616 -34.752838,-58.443796 -34.753428,-58.443903 -34.753464,-58.444041 -34.753457,-58.444176 -34.753395,-58.444891 -34.752468,-58.443887 -34.751403)))
5393	Santa Rosa	Buenos Aires	Almirante Brown	Glew	(((-58.361854 -34.875193,-58.361086 -34.876248,-58.354943 -34.873217,-58.354968 -34.873183,-58.354894 -34.873144,-58.355745 -34.871948,-58.361854 -34.875193)))
5394	Sin Nombre	Buenos Aires	Almirante Brown	Ministro Rivadavia	(((-58.333629 -34.877568,-58.333918 -34.877214,-58.333057 -34.87672,-58.332747 -34.877108,-58.333571 -34.877557,-58.332667 -34.87872,-58.334568 -34.879759,-58.335453 -34.878564,-58.333629 -34.877568)))
5395	Las Talas	Buenos Aires	Almirante Brown	Ministro Rivadavia	(((-58.35662 -34.828835,-58.356782 -34.828912,-58.360572 -34.83082,-58.359435 -34.83241,-58.358461 -34.831942,-58.357268 -34.833568,-58.356234 -34.832995,-58.356827 -34.832177,-58.357357 -34.831439,-58.357412 -34.831366,-58.358432 -34.831853,-58.358972 -34.831092,-58.356008 -34.829669,-58.35662 -34.828835)))
5396	San Ignacio	Buenos Aires	Cañuelas	Cañuelas	(((-58.738167 -35.050502,-58.737641 -35.050886,-58.737551 -35.050816,-58.737374 -35.050943,-58.737295 -35.050878,-58.736958 -35.051136,-58.736742 -35.050939,-58.737279 -35.050496,-58.736961 -35.05023,-58.737409 -35.049889,-58.738167 -35.050502)))
5397	Manuel Belgrano	Buenos Aires	Cañuelas	Máximo Paz	(((-58.643491 -34.902407,-58.641847 -34.904513,-58.64117 -34.90415,-58.640207 -34.905388,-58.639391 -34.904971,-58.642004 -34.901639,-58.644315 -34.898637,-58.645001 -34.899027,-58.645983 -34.897768,-58.647365 -34.898509,-58.648287 -34.897257,-58.647588 -34.896918,-58.648581 -34.895644,-58.647862 -34.895286,-58.648919 -34.893989,-58.649548 -34.894367,-58.65162 -34.891675,-58.652711 -34.892311,-58.653842 -34.893147,-58.651945 -34.895568,-58.65001 -34.898123,-58.651504 -34.898911,-58.653469 -34.896365,-58.655161 -34.894157,-58.655895 -34.894576,-58.657312 -34.895321,-58.656691 -34.896119,-58.652802 -34.901311,-58.651323 -34.900537,-58.649436 -34.903048,-58.654218 -34.9056,-58.652301 -34.90813,-58.652826 -34.90839,-58.649371 -34.911397,-58.648534 -34.912128,-58.646899 -34.91129,-58.643423 -34.909469,-58.644699 -



*Handwritten signatures and initials*



Congreso de la Nación

13-PE-22  
OD 304  
776



					34.907745,-58.644055 -34.90741,-58.644986 - 34.906131,-58.644074 -34.905658,-58.647006 - 34.901816,-58.644072 -34.900375,-58.643166 - 34.901596,-58.64381 -34.901954,-58.643491 - 34.902407)))
5398	Los Colonos	Buenos Aires	Esteban Echeverría	Monte Grande	((( -58.416008 -34.874785,-58.414531 - 34.875504,-58.415706 -34.877135,-58.417362 - 34.876299,-58.416541 -34.875208,-58.416418 - 34.875284,-58.416008 -34.874785)))
5399	El Retoño	Buenos Aires	Esteban Echeverría	Monte Grande	((( -58.471256 -34.855502,-58.470598 - 34.856399,-58.471094 -34.856637,-58.469744 - 34.858441,-58.469289 -34.858219,-58.468932 - 34.85875,-58.468067 -34.858318,-58.467795 - 34.85869,-58.467214 -34.858429,-58.466675 - 34.859319,-58.466179 -34.859122,-58.466276 - 34.858408,-58.468528 -34.85535,-58.469931 - 34.856065,-58.470561 -34.855163,-58.471256 - 34.855502)))
5400	La Palmera del Valle	Buenos Aires	Esteban Echeverría	Monte Grande	((( -58.42899 -34.88319,-58.428631 -34.883012,- 58.428823 -34.882729,-58.428706 -34.882667,- 58.428502 -34.882948,-58.425434 -34.881427,- 58.424549 -34.88268,-58.428115 -34.884401,- 58.42899 -34.88319)))
5401	Barrio del Plata	Buenos Aires	José M. Ezeiza	Carlos Spegazzini	((( -58.575999 -34.908947,-58.576759 - 34.907979,-58.578151 -34.90987,-58.578048 - 34.909999,-58.575999 -34.908947)))
5402	Los Guindos	Buenos Aires	José M. Ezeiza	Carlos Spegazzini	((( -58.606187 -34.925233,-58.605835 - 34.925719,-58.606272 -34.925927,-58.606357 - 34.92589,-58.606438 -34.925864,-58.606535 - 34.92585,-58.606628 -34.925857,-58.607241 - 34.926046,-58.607337 -34.926034,-58.607384 - 34.926016,-58.607475 -34.925895,-58.606187 - 34.925233)))
5403	Las Lauritas	Buenos Aires	San Vicente	Alejandro Korn	((( -58.394074 -34.994525,-58.393292 - 34.995492,-58.390379 -34.9939,-58.390677 - 34.993523,-58.39256 -34.994537,-58.393058 - 34.993949,-58.394074 -34.994525)))
5404	San José	Buenos Aires	San Vicente	Alejandro Korn	((( -58.376163 -35.00184,-58.375312 - 35.003118,-58.372567 -35.001754,-58.373027 - 35.001256,-58.373596 -35.001527,-58.373847 - 35.001176,-58.374307 -35.00142,-58.374902 - 35.000608,-58.375377 -35.000846,-58.375552 - 35.00057,-58.376402 -35.001382,-58.376332 - 35.001602,-58.376163 -35.00184)))
5405	Las Violetas	Buenos Aires	San Vicente	Domselaar	((( -58.312387 -35.05285,-58.312238 - 35.052981,-58.312836 -35.053452,-58.31306 - 35.053262,-58.313367 -35.053548,-58.312676 - 35.054052,-58.31063 -35.052168,-58.310917 - 35.051929,-58.311258 -35.052225,-58.311612 - 35.051921,-58.311929 -35.05221,-58.312071 - 35.052571,-58.312387 -35.05285)))



Handwritten signatures and initials.



Congreso de la Nación

13-PE-22  
OD 304  
777



5406	Ocho de Octubre	Buenos Aires	San Vicente	San Vicente	(((-58.415711 -35.024025,-58.415044 - 35.024802,-58.415137 -35.024856,-58.414415 - 35.025664,-58.40956 -35.022792,-58.409857 - 35.020673,-58.412315 -35.02206,-58.415711 - 35.024025)),((-58.412464 -35.019858,-58.41178 -35.020644,-58.410001 -35.019633,-58.410155 - 35.018503,-58.412464 -35.019858)))
5407	Sur	Santa Fe	Belgrano	Tortugas	((((-61.812814 -32.750961,-61.826098 - 32.748638,-61.82613 -32.74889,-61.825672 - 32.74896,-61.825781 -32.749456,-61.824482 - 32.749708,-61.823082 -32.749932,-61.82341 - 32.751196,-61.824141 -32.751077,-61.824299 - 32.751745,-61.822198 -32.752135,-61.822309 - 32.752526,-61.821633 -32.752622,-61.821506 - 32.752201,-61.820806 -32.7523,-61.820577 - 32.751347,-61.817843 -32.751828,-61.817764 - 32.751537,-61.815042 -32.752026,-61.815199 - 32.752631,-61.814439 -32.752774,-61.814579 - 32.753318,-61.813988 -32.753408,-61.813851 - 32.752887,-61.813143 -32.75301,-61.813 - 32.752338,-61.813706 -32.752222,-61.813536 - 32.751498,-61.812982 -32.75157,-61.812814 - 32.750961)))
5408	Barracas	Santa Fe	General López	Chovet	((((-61.613424 -33.602202,-61.6124 -33.602926,- 61.613232 -33.603752,-61.613365 -33.603762,- 61.614304 -33.603068,-61.613424 -33.602202)))
5409	Puerto Nuevo	Santa Fe	Iriondo	Cañada De Gómez	((((-61.386298 -32.826535,-61.38637 - 32.826813,-61.385908 -32.826893,-61.386018 - 32.827231,-61.385218 -32.827386,-61.38501 - 32.827049,-61.384857 -32.826401,-61.385467 - 32.826298,-61.385579 -32.826662,-61.386298 - 32.826535)))
5410	Oliveros	Santa Fe	Iriondo	Oliveros	((((-60.849584 -32.568957,-60.849014 - 32.570546,-60.846485 -32.569868,-60.847017 - 32.5684,-60.848387 -32.568619,-60.849584 - 32.568957)))
5411	Balneario	Santa Fe	Iriondo	Oliveros	((((-60.850543 -32.558086,-60.850088 - 32.558176,-60.849452 -32.559159,-60.850084 - 32.559059,-60.850302 -32.559884,-60.851492 - 32.55966,-60.851303 -32.558781,-60.850714 - 32.558879,-60.850543 -32.558086)))
5412	Malvinas	Santa Fe	Rosario	Coronel Bogado	((((-60.607002 -33.318474,-60.60679 - 33.319007,-60.607105 -33.319113,-60.606995 - 33.319356,-60.607247 -33.319448,-60.607062 - 33.319841,-60.606714 -33.319705,-60.606544 - 33.320093,-60.606845 -33.320202,-60.606793 - 33.320332,-60.607199 -33.320491,-60.608001 - 33.318819,-60.607002 -33.318474)))
5413	Ruta 18 - Km 1	Santa Fe	Rosario	Piñero	((((-60.685425 -33.035078,-60.684093 - 33.035152,-60.684408 -33.036304,-60.685284 - 33.03621,-60.685164 -33.035682,-60.685438 - 33.035648,-60.685425 -33.035078)),((-60.683039 -33.031815,-60.683504 -33.031736,-60.683657 - 33.032307,-60.683751 -33.032995,-60.683874 - 33.03298,-60.684092 -33.034112,-60.683778 -



Handwritten signatures and initials.



Congreso de la Nación

13-PE-22  
OD 304  
778



					33.034161,-60.683039 -33.031815)))
5414	Pocho Perez	Santa Fe	San Lorenzo	Timbúes	((((-60.785714 -32.662356,-60.782441 -32.662891,-60.782945 -32.665132,-60.780329 -32.665555,-60.780553 -32.666647,-60.78284 -32.666229,-60.782649 -32.665296,-60.786321 -32.664682,-60.785714 -32.662356)))
5415	Gauchito Gil	Santa Fe	San Lorenzo	Timbúes	((((-60.784719 -32.669793,-60.785141 -32.671561,-60.784769 -32.671625,-60.784955 -32.672484,-60.782979 -32.672808,-60.782881 -32.672442,-60.781967 -32.672585,-60.781448 -32.670284,-60.784719 -32.669793)))
5416	Puente Otero	Jujuy	Dr. Manuel Belgrano	San Salvador De Jujuy	((((-65.302243 -24.178824,-65.302361 -24.17938,-65.301661 -24.179482,-65.301611 -24.17955,-65.301596 -24.179651,-65.301623 -24.180568,-65.301664 -24.181159,-65.30113 -24.181169,-65.300288 -24.179528,-65.302243 -24.178824)))
5417	Providencia	Jujuy	Dr. Manuel Belgrano	San Salvador De Jujuy	((((-65.289931 -24.167746,-65.289441 -24.167751,-65.289451 -24.167825,-65.289753 -24.168193,-65.290153 -24.168599,-65.290287 -24.168874,-65.290307 -24.170822,-65.290736 -24.170822,-65.29069 -24.168507,-65.290581 -24.168502,-65.289932 -24.167806,-65.289931 -24.167746)))
5418	Belgrano	Jujuy	Dr. Manuel Belgrano	San Salvador De Jujuy	((((-65.3044 -24.178036,-65.304843 -24.179548,-65.302773 -24.180405,-65.302785 -24.18097,-65.301664 -24.181159,-65.301623 -24.180568,-65.301596 -24.179651,-65.301611 -24.17955,-65.301661 -24.179482,-65.302361 -24.17938,-65.302243 -24.178824,-65.3044 -24.178036)))
5419	Issa	Jujuy	Dr. Manuel Belgrano	San Salvador De Jujuy	((((-65.29187 -24.161318,-65.290925 -24.16167,-65.29088 -24.161424,-65.290891 -24.161245,-65.291031 -24.160982,-65.290897 -24.159209,-65.290947 -24.158801,-65.29107 -24.158761,-65.29121 -24.158789,-65.2913 -24.159047,-65.291809 -24.159505,-65.29187 -24.161318)))
5420	Arroyo Las Martas	Jujuy	Dr. Manuel Belgrano	San Salvador De Jujuy	((((-65.272627 -24.246715,-65.272824 -24.246628,-65.274423 -24.246265,-65.275453 -24.246369,-65.275452 -24.246544,-65.274167 -24.246618,-65.273811 -24.246735,-65.27326 -24.24682,-65.272726 -24.246981,-65.272202 -24.24719,-65.271538 -24.247226,-65.271526 -24.246963,-65.272101 -24.246927,-65.271959 -24.246403,-65.272473 -24.246256,-65.272494 -24.246347,-65.272546 -24.246336,-65.272627 -24.246715)))
5421	La Defensa	Jujuy	Dr. Manuel Belgrano	San Salvador De Jujuy	((((-65.300288 -24.179528,-65.300236 -24.179392,-65.302351 -24.178571,-65.304915 -24.177637,-65.308567 -24.176439,-65.308536 -24.176596,-65.307302 -24.177229,-65.30715 -24.177211,-65.304427 -24.178131,-65.3044 -24.178036,-65.302243 -24.178824,-65.300288 -24.179528)))



*[Handwritten signatures and initials]*



Congreso de la Nación

13-PE-22  
OD 304  
779



5422	Veintiocho de Mayo	Jujuy	Dr. Manuel Belgrano	San Salvador De Jujuy	(((-65.294013 -24.16952,-65.293465 -24.16945,-65.293621 -24.168962,-65.293686 -24.168705,-65.293721 -24.168396,-65.293767 -24.167795,-65.293775 -24.167682,-65.293891 -24.16712,-65.293951 -24.16688,-65.294018 -24.166473,-65.294009 -24.166342,-65.293954 -24.165648,-65.293963 -24.165562,-65.293986 -24.165226,-65.294299 -24.165221,-65.294324 -24.165484,-65.29432 -24.16587,-65.294359 -24.166179,-65.294315 -24.166784,-65.294345 -24.166895,-65.294366 -24.167089,-65.294276 -24.167433,-65.29421 -24.167877,-65.294313 -24.168066,-65.2943 -24.168282,-65.294257 -24.168419,-65.294175 -24.168885,-65.294123 -24.169306,-65.294013 -24.16952))))
5423	Loteo López	Jujuy	El Carmen	Aguas Calientes	(((-64.921034 -24.581097,-64.920971 -24.581744,-64.920965 -24.582488,-64.920956 -24.583546,-64.920361 -24.583588,-64.920084 -24.583652,-64.919589 -24.58362,-64.918746 -24.583409,-64.918587 -24.583241,-64.918598 -24.582692,-64.918738 -24.582377,-64.918689 -24.582219,-64.918738 -24.582045,-64.919033 -24.5818,-64.919505 -24.58159,-64.919736 -24.581368,-64.91986 -24.581183,-64.919966 -24.581134,-64.921034 -24.581097))))
5424	Loteo nuevo	Jujuy	El Carmen	Aguas Calientes	(((-64.932337 -24.582915,-64.932408 -24.583062,-64.93283 -24.583866,-64.931629 -24.584613,-64.930669 -24.585105,-64.930168 -24.584198,-64.930072 -24.584017,-64.930347 -24.583815,-64.931177 -24.583579,-64.931811 -24.583325,-64.932075 -24.583076,-64.932337 -24.582915))))
5425	Primero de Agosto	Jujuy	El Carmen	Aguas Calientes	(((-64.941732 -24.554959,-64.941756 -24.55307,-64.944071 -24.552808,-64.943238 -24.554834,-64.942831 -24.554858,-64.942339 -24.554975,-64.941732 -24.554959))))
5426	San Isidro Labrador	Jujuy	El Carmen	Aguas Calientes	(((-64.943236 -24.554843,-64.94283 -24.554864,-64.942339 -24.55498,-64.941732 -24.55496,-64.941141 -24.556873,-64.942207 -24.557148,-64.943236 -24.554843))))
5427	Loteo Blanco	Jujuy	El Carmen	Aguas Calientes	(((-64.921963 -24.587909,-64.920488 -24.587658,-64.920681 -24.586159,-64.922272 -24.586503,-64.921963 -24.587909))))
5428	Loteo Lázaro Pardo	Jujuy	El Carmen	Aguas Calientes	(((-64.92583 -24.577979,-64.925802 -24.577882,-64.924546 -24.577867,-64.924258 -24.577922,-64.924184 -24.577979,-64.9242 -24.578178,-64.924077 -24.578367,-64.924038 -24.578593,-64.924059 -24.578944,-64.92408 -24.579193,-64.92414 -24.5793,-64.92583 -24.577979))))
5429	Pedro Olmedo	Jujuy	Humahuaca	Humahuaca	(((-65.357805 -23.1964,-65.35673 -23.196703,-65.356333 -23.1968,-65.35604 -23.196762,-65.35588 -23.196921,-65.355033 -23.197184,-65.353331 -23.197467,-65.353319 -23.19758,-65.353883 -23.197624,-65.354456 -23.197526,-



*[Handwritten signatures and initials]*



Congreso de la Nación

13-PE-22  
OD 304  
780



					65.355265 -23.197354,-65.355739 -23.197255,- 65.3563 -23.197069,-65.357366 -23.196794,- 65.357715 -23.196738,-65.357856 -23.196648,- 65.357805 -23.19644),((-65.357639 -23.197256,- 65.357018 -23.19718,-65.356606 -23.197171,- 65.356279 -23.197249,-65.355651 -23.197453,- 65.354449 -23.197709,-65.353838 -23.197803,- 65.353621 -23.1978,-65.353422 -23.197763,- 65.353373 -23.198041,-65.354091 -23.198019,- 65.355827 -23.197643,-65.355934 -23.197889,- 65.356608 -23.197589,-65.357458 -23.197771,- 65.357639 -23.197256)))
5430	Cinco Hectáreas	Jujuy	Ledesma	Caimancito	((((-64.603915 -23.743066,-64.60316 - 23.742344,-64.602327 -23.743094,-64.601939 - 23.74275,-64.601298 -23.743351,-64.60204 - 23.744039,-64.602224 -23.744277,-64.602665 - 23.744703,-64.602855 -23.744668,-64.603466 - 23.744128,-64.603098 -23.743807,-64.603915 - 23.743066)))
5431	Virgen del Valle	Jujuy	Ledesma	Caimancito	((((-64.597758 -23.743458,-64.59702 - 23.744123,-64.596876 -23.743998,-64.596021 - 23.744657,-64.595672 -23.744311,-64.595664 - 23.74408,-64.596248 -23.743559,-64.59655 - 23.743856,-64.597102 -23.743356,-64.597291 - 23.743508,-64.597548 -23.743296,-64.597758 - 23.743458)))
5432	Siete de Agosto	Jujuy	Ledesma	Caimancito	((((-64.596128 -23.734505,-64.595679 - 23.734281,-64.595893 -23.733979,-64.595529 - 23.733816,-64.59533 -23.734107,-64.594376 - 23.733631,-64.594078 -23.733904,-64.594735 - 23.734671,-64.594432 -23.73501,-64.594871 - 23.735388,-64.595224 -23.735066,-64.595398 - 23.735052,-64.595518 -23.735166,-64.596163 - 23.734727,-64.596128 -23.734505)))
5433	San Nicolás	Jujuy	Ledesma	Caimancito	((((-64.599603 -23.744208,-64.598682 - 23.743811,-64.598535 -23.743647,-64.598674 - 23.74346,-64.599108 -23.74305,-64.59878 - 23.742685,-64.599309 -23.742203,-64.599559 - 23.742428,-64.600033 -23.742026,-64.600792 - 23.742721,-64.600562 -23.742967,-64.600451 - 23.743196,-64.600246 -23.74339,-64.600166 - 23.74354,-64.600179 -23.743677,-64.599603 - 23.744208)))
5434	Ferrovionario	Jujuy	Ledesma	Fraile Pintado	((((-64.801238 -23.943608,-64.800869 - 23.943562,-64.80067 -23.944631,-64.801067 - 23.944678,-64.801238 -23.943608)))
5435	CCC	Jujuy	Ledesma	Fraile Pintado	((((-64.797377 -23.932391,-64.797333 - 23.932751,-64.797274 -23.932753,-64.797129 - 23.933582,-64.797196 -23.933591,-64.797166 - 23.933752,-64.797073 -23.933735,-64.796892 - 23.934592,-64.796665 -23.93455,-64.796688 - 23.934428,-64.79675 -23.934377,-64.7971 - 23.932525,-64.797377 -23.932391)))
5436	Hipólito Yrigoyen	Jujuy	Ledesma	Yuto	((((-64.466203 -23.647151,-64.465999 - 23.646623,-64.464173 -23.645896,-64.463987 -



*[Handwritten signatures and initials]*





Congreso de la Nación

13-PE-22  
OD 304  
781



					23.646234,-64.465213 -23.64695,-64.465614 - 23.647348,-64.466108 -23.647389,-64.466203 - 23.647151)))
5437	El Triángulo	Jujuy	Ledesma	Yuto	((((-64.468709 -23.644454,-64.468371 - 23.644745,-64.468254 -23.644792,-64.468185 - 23.644758,-64.467959 -23.644424,-64.467417 - 23.644657,-64.465029 -23.641119,-64.465087 - 23.641056,-64.465944 -23.641204,-64.466316 - 23.641219,-64.466851 -23.641226,-64.467402 - 23.641109,-64.468089 -23.640902,-64.46897 - 23.64213,-64.467675 -23.643005,-64.467867 - 23.643337,-64.468709 -23.644454)))
5438	San Miguel	Jujuy	Ledesma	Yuto	((((-64.473716 -23.648477,-64.472407 - 23.649322,-64.472564 -23.649559,-64.472658 - 23.649674,-64.472725 -23.649849,-64.472773 - 23.649964,-64.472962 -23.650282,-64.472962 - 23.650474,-64.472899 -23.6506,-64.472644 - 23.650844,-64.47277 -23.651204,-64.473524 - 23.651937,-64.473901 -23.651483,-64.474101 - 23.651029,-64.473814 -23.650876,-64.473818 - 23.650628,-64.474135 -23.650485,-64.474303 - 23.649978,-64.474233 -23.649601,-64.474268 - 23.649374,-64.473716 -23.648477)))
5439	10 Hectáreas	Jujuy	Palpalá	Palpalá	((((-65.234124 -24.274524,-65.233212 - 24.274766,-65.232258 -24.274998,-65.232109 - 24.274513,-65.233059 -24.274269,-65.233243 - 24.274229,-65.233122 -24.27375,-65.231967 - 24.274045,-65.231812 -24.273541,-65.232994 - 24.27328,-65.232951 -24.273096,-65.232419 - 24.271388,-65.233161 -24.271205,-65.234124 - 24.274524)))
5440	Los Alisos II	Jujuy	Palpalá	Palpalá	((((-65.215267 -24.278592,-65.215189 - 24.278936,-65.216689 -24.278886,-65.219155 - 24.279173,-65.219399 -24.279211,-65.219657 - 24.279215,-65.220151 -24.279299,-65.220573 - 24.279357,-65.220847 -24.279469,-65.221473 - 24.279676,-65.22149 -24.279997,-65.221162 - 24.280121,-65.220358 -24.280045,-65.220006 - 24.279889,-65.219469 -24.279775,-65.216665 - 24.279835,-65.216658 -24.280518,-65.21649 - 24.28071,-65.215818 -24.280973,-65.214954 - 24.280984,-65.215013 -24.280279,-65.214233 - 24.28015,-65.213842 -24.27968,-65.213913 - 24.279371,-65.213624 -24.279272,-65.213591 - 24.279194,-65.213455 -24.278845,-65.213446 - 24.278541,-65.215267 -24.278592)))
5441	Veintitrés de Agosto	Jujuy	San Pedro	La Mendieta	((((-64.959171 -24.308157,-64.958332 - 24.306795,-64.957882 -24.305997,-64.958254 - 24.305755,-64.959368 -24.305133,-64.960012 - 24.305943,-64.960356 -24.306265,-64.961005 - 24.30711,-64.959171 -24.308157)))
5442	Municipal	Jujuy	Santa Bárbara	El Talar	((((-64.358332 -23.559479,-64.358098 - 23.559044,-64.358565 -23.558839,-64.357097 - 23.556306,-64.356909 -23.55639,-64.356862 - 23.55649,-64.35687 -23.556629,-64.356919 - 23.556772,-64.356962 -23.5569,-64.357058 - 23.557037,-64.357179 -23.557152,-64.357252 -



*[Handwritten signatures and initials]*



Congreso de la Nación

13-PE-22  
OD 304  
782



					23.557276,-64.357404 -23.557803,-64.357482 - 23.558231,-64.357615 -23.558873,-64.35763 - 23.559234,-64.357773 -23.559688,-64.358332 - 23.559479)))
5443	Municipal	Jujuy	Santa Bárbara	Palma Sola	(((-64.30825 -23.980466,-64.308338 - 23.981395,-64.307989 -23.981407,-64.307971 - 23.981056,-64.307588 -23.981058,-64.307553 - 23.980491,-64.30825 -23.980466)))
5444	San Lorenzo	Jujuy	Santa Bárbara	Santa Clara	(((-64.665453 -24.307633,-64.664859 - 24.307662,-64.664888 -24.309007,-64.665046 - 24.308986,-64.665107 -24.308664,-64.665471 - 24.307725,-64.665453 -24.307633)))
5445	Nueva Esperanza	Jujuy	Santa Bárbara	Santa Clara	(((-64.66402 -24.310737,-64.664045 - 24.311909,-64.662682 -24.311732,-64.662608 - 24.312224,-64.661904 -24.312111,-64.662274 - 24.310304,-64.662753 -24.310266,-64.66293 - 24.310309,-64.66402 -24.310737)))
5446	San José	Jujuy	Santa Bárbara	Santa Clara	(((-64.663109 -24.306848,-64.66307 - 24.307686,-64.662451 -24.307805,-64.661931 - 24.307859,-64.661952 -24.307585,-64.662312 - 24.307537,-64.662348 -24.307507,-64.662294 - 24.307043,-64.662064 -24.307043,-64.662066 - 24.306958,-64.661993 -24.306957,-64.661989 - 24.306842,-64.663109 -24.306848)))
5447	Sumaj Pacha Alto	Jujuy	Tilcara	Maimará	(((-65.41683 -23.597943,-65.416961 - 23.597366,-65.418257 -23.596957,-65.417775 - 23.596271,-65.416815 -23.59641,-65.416352 - 23.596195,-65.416684 -23.595945,-65.416733 - 23.595732,-65.416459 -23.5955,-65.416073 - 23.595389,-65.415537 -23.595508,-65.415278 - 23.595824,-65.415756 -23.596105,-65.41566 - 23.596363,-65.416361 -23.596672,-65.416435 - 23.596756,-65.416315 -23.597871,-65.41683 - 23.597943)))
5448	Sin Nombre	Jujuy	Tilcara	Maimará	(((-65.416661 -23.628728,-65.416205 - 23.630736,-65.416081 -23.631178,-65.415728 - 23.631101,-65.415508 -23.630765,-65.41516 - 23.630154,-65.41534 -23.629728,-65.415572 - 23.629113,-65.415798 -23.629066,-65.416006 - 23.62856,-65.416069 -23.628201,-65.416062 - 23.628078,-65.4162 -23.627876,-65.416851 - 23.628045,-65.416758 -23.628415,-65.416661 - 23.628728)))
5449	Malka	Jujuy	Tilcara	Tilcara	(((-65.387456 -23.572708,-65.387373 - 23.572452,-65.387218 -23.572369,-65.387075 - 23.572256,-65.38698 -23.572333,-65.386712 - 23.572379,-65.386556 -23.572618,-65.386279 - 23.572603,-65.386234 -23.572789,-65.386478 - 23.572829,-65.386779 -23.573554,-65.387172 - 23.573477,-65.387193 -23.573696,-65.387324 - 23.573773,-65.387572 -23.57375,-65.387844 - 23.573737,-65.388013 -23.573584,-65.387599 - 23.573239,-65.38751 -23.573248,-65.387465 - 23.573047,-65.387308 -23.572876,-65.387279 - 23.572781,-65.387456 -23.572708)))



Handwritten signatures and initials.



Congreso de la Nación

13-PE-22  
OD 304  
783



5450	Villa Florida	Jujuy	Tilcara	Tilcara	(((-65.396663 -23.566044,-65.396307 - 23.565384,-65.395769 -23.565516,-65.39569 - 23.565312,-65.396001 -23.564526,-65.396135 - 23.564584,-65.396348 -23.564053,-65.397017 - 23.563909,-65.397092 -23.564047,-65.396942 - 23.564126,-65.397089 -23.564882,-65.397382 - 23.565227,-65.397031 -23.565417,-65.397204 - 23.565813,-65.396663 -23.566044)))
5451	Nazareth	Jujuy	Yavi	La Quiaca	(((-65.58247 -22.118661,-65.582696 - 22.118615,-65.583061 -22.119999,-65.582929 - 22.120062,-65.582769 -22.120345,-65.581885 - 22.11971,-65.580113 -22.118341,-65.580865 - 22.117754,-65.581036 -22.117941,-65.581064 - 22.11821,-65.581179 -22.118432,-65.581433 - 22.118715,-65.5819 -22.119048,-65.582106 - 22.118879,-65.582211 -22.118766,-65.581796 - 22.118433,-65.581696 -22.118282,-65.582285 - 22.11815,-65.58247 -22.118661)))
5452	Luján	Jujuy	Yavi	La Quiaca	(((-65.586811 -22.103789,-65.586707 - 22.104368,-65.586436 -22.104333,-65.586251 - 22.103648,-65.586307 -22.103243,-65.586339 - 22.103123,-65.586649 -22.102735,-65.58697 - 22.102816,-65.587598 -22.101363,-65.587766 - 22.101045,-65.588675 -22.101296,-65.58881 - 22.100469,-65.589368 -22.100536,-65.589244 - 22.10144,-65.588852 -22.102578,-65.587681 - 22.102358,-65.587472 -22.103132,-65.587035 - 22.103047,-65.58697 -22.10333,-65.586887 - 22.103383,-65.586811 -22.103789)))
5453	Luca Arias	Jujuy	Yavi	La Quiaca	(((-65.583061 -22.119999,-65.58375 - 22.119556,-65.583567 -22.118873,-65.583904 - 22.118786,-65.583606 -22.117839,-65.582285 - 22.11815,-65.58247 -22.118661,-65.582696 - 22.118615,-65.583061 -22.119999)))
5454	Veinte de Junio	Jujuy	Yavi	La Quiaca	(((-65.601385 -22.112435,-65.601318 - 22.112915,-65.600891 -22.112864,-65.600969 - 22.112397,-65.601385 -22.112435)))
5455	Asociación Civil del Pedemonte	Mendoza	Capital	Mendoza	(((-68.922865 -32.898954,-68.922927 - 32.898288,-68.920055 -32.898224,-68.919997 - 32.898565,-68.919556 -32.89851,-68.919564 - 32.898213,-68.918581 -32.898024,-68.918173 - 32.897952,-68.91767 -32.897957,-68.917023 - 32.898094,-68.915775 -32.897959,-68.915705 - 32.89699,-68.917689 -32.897472,-68.917989 - 32.897482,-68.919145 -32.897319,-68.919605 - 32.897328,-68.922225 -32.897328,-68.923261 - 32.897396,-68.923696 -32.897305,-68.923614 - 32.899046,-68.922865 -32.898954)))
5456	La Escandinava	Mendoza	General Alvear	Bowen	(((-67.468454 -34.941294,-67.468442 - 34.941737,-67.462586 -34.941682,-67.462594 - 34.940273,-67.463379 -34.940266,-67.463411 - 34.940786,-67.466099 -34.940684,-67.467235 - 34.940579,-67.467207 -34.941249,-67.468454 - 34.941294)))
5457	La Pichana	Mendoza	General Alvear	Carmensa	(((-67.660706 -35.142585,-67.660146 -



Handwritten signatures and initials.



Congreso de la Nación

13-PE-22  
OD 304  
784



					35.143679,-67.658858 -35.143217,-67.65842 - 35.144216,-67.656744 -35.143648,-67.656375 - 35.144366,-67.6555 -35.14404,-67.655584 - 35.143884,-67.653592 -35.143153,-67.653036 - 35.144856,-67.649474 -35.143602,-67.65017 - 35.145032,-67.649754 -35.146055,-67.649538 - 35.145983,-67.649438 -35.146299,-67.649111 - 35.146378,-67.648422 -35.146158,-67.648642 - 35.145638,-67.646306 -35.14483,-67.646189 - 35.145045,-67.64579 -35.144906,-67.648675 - 35.139586,-67.649359 -35.139824,-67.650559 - 35.13902,-67.660706 -35.142585)))
5458	Tierras Nuevas	Mendoza	Guaymallén	Bermejo	(((-68.767229 -32.871016,-68.767267 - 32.871248,-68.768197 -32.87115,-68.768371 - 32.870944,-68.768286 -32.870653,-68.764674 - 32.870914,-68.764736 -32.871222,-68.767229 - 32.871016)))
5459	Puente de Hierro	Mendoza	Guaymallén	Puente De Hierro	(((-68.668417 -32.887298,-68.667787 - 32.887479,-68.669467 -32.891124,-68.670288 - 32.890976,-68.67016 -32.890656,-68.668871 - 32.887552,-68.668581 -32.887633,-68.668417 - 32.887298)))
5460	Ruta 7	Mendoza	La Paz	Desaguadero	(((-67.157418 -33.400713,-67.157586 - 33.400631,-67.159249 -33.399954,-67.159462 - 33.40029,-67.15978 -33.40015,-67.159304 - 33.399388,-67.157967 -33.399994,-67.157568 - 33.399254,-67.157237 -33.399372,-67.156589 - 33.398169,-67.156048 -33.398385,-67.157418 - 33.400713)),((-67.155041 -33.399047,-67.153172 - -33.399693,-67.153677 -33.400791,-67.154306 - 33.40191,-67.156466 -33.401226,-67.155041 - 33.399047)),((-67.159371 -33.404654,-67.159771 - -33.405249,-67.158688 -33.405712,-67.158863 - 33.405977,-67.157762 -33.406782,-67.157006 - 33.405992,-67.155936 -33.406606,-67.159228 - 33.410233,-67.158703 -33.410549,-67.154631 - 33.406227,-67.153816 -33.406453,-67.153721 - 33.405558,-67.152977 -33.404411,-67.153579 - 33.404122,-67.155709 -33.406378,-67.156823 - 33.405747,-67.158182 -33.405128,-67.159371 - 33.404654)))
5461	Loteo Las Viñas	Mendoza	Las Heras	El Algarrobal	(((-68.773322 -32.826965,-68.774138 - 32.826915,-68.774051 -32.825381,-68.774859 - 32.825352,-68.774857 -32.824504,-68.774206 - 32.824561,-68.774209 -32.823813,-68.77153 - 32.82333,-68.771459 -32.822269,-68.770557 - 32.822315,-68.770786 -32.824906,-68.769376 - 32.825028,-68.769414 -32.825155,-68.768211 - 32.825251,-68.768756 -32.826329,-68.768671 - 32.826382,-68.770516 -32.829731,-68.771011 - 32.829625,-68.771125 -32.830097,-68.772493 - 32.829854,-68.772407 -32.82959,-68.772203 - 32.829449,-68.772534 -32.827701,-68.773279 - 32.827648,-68.773232 -32.827474,-68.773382 - 32.827424,-68.77322 -32.827008,-68.773322 - 32.826965)))
5462	Luz y Fuerza	Mendoza	Las Heras	El Algarrobal	(((-68.733925 -32.833017,-68.734295 - 32.831679,-68.735649 -32.832128,-68.735373 - 32.826928,-68.735889 -32.826985,-68.735431 -



Handwritten signatures and initials.



Congreso de la Nación

13-PE-22  
OD 304  
785



					32.823374,-68.733077 -32.823186,-68.732822 - 32.820945,-68.735126 -32.82092,-68.734795 - 32.818229,-68.73418 -32.818205,-68.734142 - 32.817801,-68.734734 -32.817798,-68.736746 - 32.817911,-68.737167 -32.817962,-68.737125 - 32.818366,-68.736777 -32.818353,-68.736906 - 32.820939,-68.739952 -32.821033,-68.740118 - 32.82155,-68.738191 -32.821438,-68.73832 - 32.823746,-68.737347 -32.823709,-68.737516 - 32.827719,-68.737493 -32.828076,-68.742024 - 32.828955,-68.742345 -32.830076,-68.736142 - 32.828842,-68.736522 -32.832666,-68.73667 - 32.834297,-68.736113 -32.833923,-68.735445 - 32.833564,-68.734769 -32.833284,-68.733925 - 32.833017)))
5463	Borbollón Nuevo	Mendoza	Las Heras	El Algarrobal	(((-68.758296 -32.816313,-68.756686 - 32.816701,-68.757244 -32.817638,-68.757512 - 32.8179,-68.756697 -32.81863,-68.75703 - 32.818955,-68.756491 -32.81935,-68.756867 - 32.819992,-68.757372 -32.820683,-68.760201 - 32.817962,-68.75964 -32.817451,-68.759274 - 32.817661,-68.758296 -32.816313)))
5464	La Estación	Mendoza	Las Heras	Jocolí	(((-68.691817 -32.600115,-68.69266 - 32.598695,-68.693915 -32.596421,-68.694499 - 32.594941,-68.694687 -32.594261,-68.69461 - 32.592954,-68.694188 -32.591703,-68.690346 - 32.588706,-68.689982 -32.588933,-68.690651 - 32.589539,-68.690764 -32.58964,-68.691001 - 32.5896,-68.691224 -32.590202,-68.693541 - 32.591835,-68.693789 -32.594197,-68.693153 - 32.594132,-68.692948 -32.595042,-68.693591 - 32.595115,-68.692856 -32.596939,-68.691746 - 32.59683,-68.691701 -32.598097,-68.692386 - 32.598173,-68.692157 -32.598937,-68.691825 - 32.598899,-68.691619 -32.599242,-68.691859 - 32.599313,-68.691333 -32.599886,-68.691817 - 32.600115)))
5465	Altos Verdes	Mendoza	Las Heras	Uspallata	(((-69.335956 -32.596205,-69.335533 - 32.596337,-69.335677 -32.596648,-69.335236 - 32.596784,-69.335623 -32.597723,-69.335027 - 32.597912,-69.336138 -32.600831,-69.338396 - 32.599799,-69.337245 -32.597257,-69.336303 - 32.596333,-69.336085 -32.596433,-69.335956 - 32.596205)))
5466	Sin Nombre	Mendoza	Lavalle	3 De Mayo	(((-68.641239 -32.681643,-68.641311 - 32.684112,-68.64011 -32.683924,-68.640242 - 32.683023,-68.64039 -32.683041,-68.640416 - 32.681479,-68.641239 -32.681643)))
5467	Santa Teresa	Mendoza	Lavalle	Barrio La Palmera	(((-68.540984 -32.694397,-68.541014 - 32.699945,-68.54004 -32.699917,-68.539633 - 32.694363,-68.540984 -32.694397)))
5468	Rodríguez Sur	Mendoza	Lavalle	Costa De Araujo	(((-68.34018 -32.702384,-68.339715 - 32.702375,-68.339839 -32.705727,-68.340082 - 32.710807,-68.340502 -32.71079,-68.340272 - 32.705699,-68.34018 -32.702384)))



Handwritten signatures and initials.




Congreso de la Nación

13-PE-22  
OD 304  
786



5469	San Cayetano	Mendoza	Lavalle	Costa De Araujo	(((--68.411366 -32.747125,-68.411375 - 32.747642,-68.408618 -32.747421,-68.408627 - 32.747227,-68.408641 -32.746869,-68.411366 - 32.747125)))
5470	Veintidós de Abril	Mendoza	Lavalle	Costa De Araujo	(((--68.408618 -32.747421,-68.408545 - 32.753712,-68.406701 -32.752954,-68.407443 - 32.750065,-68.407889 -32.747886,-68.40803 - 32.74776,-68.408092 -32.747219,-68.408627 - 32.747227,-68.408618 -32.747421)))
5471	Eva Perón	Mendoza	Lavalle	Costa De Araujo	(((--68.418779 -32.769854,-68.41875 - 32.770927,-68.411724 -32.769915,-68.408458 - 32.769437,-68.408512 -32.767705,-68.418795 - 32.76927,-68.418779 -32.769854)))
5472	La Madrid	Mendoza	Lavalle	Costa De Araujo	(((--68.436791 -32.752616,-68.43651 - 32.756788,-68.436038 -32.756803,-68.436233 - 32.753085,-68.436643 -32.75261,-68.436791 - 32.752616)))
5473	Veinticinco de Abril	Mendoza	Lavalle	Costa De Araujo	(((--68.463408 -32.752311,-68.46353 - 32.753344,-68.460024 -32.754347,-68.459687 - 32.753306,-68.463408 -32.752311)))
5474	Sin Nombre	Mendoza	Lavalle	El Paramillo	(((--68.537048 -32.78707,-68.536961 - 32.787772,-68.535013 -32.787737,-68.534393 - 32.787759,-68.534319 -32.78711,-68.534788 - 32.787206,-68.534903 -32.787134,-68.535185 - 32.787063,-68.535573 -32.787132,-68.535571 - 32.78689,-68.537048 -32.78707)))
5475	Los Tres Chañares	Mendoza	Lavalle	Ingeniero Gustavo André	(((--68.344355 -32.676343,-68.344122 - 32.676681,-68.338979 -32.674223,-68.338541 - 32.674196,-68.338521 -32.673798,-68.339176 - 32.6738,-68.344355 -32.676343)))
5476	Colector Moyano Oeste	Mendoza	Lavalle	Ingeniero Gustavo André	(((--68.333256 -32.676741,-68.332968 - 32.676756,-68.333079 -32.681238,-68.333308 - 32.681236,-68.333256 -32.676741)))
5477	Loteo El Porvenir	Mendoza	Lavalle	Jocoli	(((--68.679094 -32.592195,-68.677914 - 32.592424,-68.676372 -32.592789,-68.676254 - 32.592261,-68.67455 -32.592575,-68.673457 - 32.592776,-68.673462 -32.592843,-68.673016 - 32.5929,-68.673022 -32.592421,-68.67206 - 32.592492,-68.671954 -32.591779,-68.671868 - 32.590123,-68.671827 -32.589021,-68.67292 - 32.589004,-68.672796 -32.586842,-68.672673 - 32.584049,-68.67248 -32.583487,-68.674789 - 32.583014,-68.675217 -32.583009,-68.675659 - 32.58312,-68.67626 -32.583328,-68.676259 - 32.583058,-68.676812 -32.583167,-68.677745 - 32.583457,-68.677813 -32.583662,-68.677775 - 32.583838,-68.678439 -32.584066,-68.679126 - 32.584297,-68.678793 -32.585145,-68.677561 - 32.584834,-68.676582 -32.584688,-68.676362 - 32.584706,-68.675425 -32.584748,-68.674427 - 32.584844,-68.674452 -32.585675,-68.674821 - 32.588771,-68.674857 -32.58924,-68.674056 - 32.589302,-68.674236 -32.591005,-68.678308 -



*[Handwritten signatures and initials]*



Congreso de la Nación

13-PE-22  
OD 304  
787



					32.590529,-68.678418 -32.590963,-68.678831 - 32.5909,-68.679845 -32.590809,-68.679531 - 32.592102,-68.679094 -32.592195)))
5478	Jarillero III	Mendoza	Lavalle	Jocolí Viejo	((((-68.64748 -32.719117,-68.64775 -32.720022,- 68.645324 -32.720001,-68.644931 -32.718579,- 68.645917 -32.718555,-68.645932 -32.719094,- 68.64748 -32.719117)))
5479	Portal de Lavalle	Mendoza	Lavalle	Villa Tulumaya	((((-68.580255 -32.723055,-68.5812 -32.722858,- 68.58249 -32.724766,-68.582099 -32.724921,- 68.583374 -32.726929,-68.582769 -32.726934,- 68.582704 -32.72693,-68.582005 -32.725823,- 68.580719 -32.72379,-68.580255 -32.723055)))
5480	Valle del Mirador	Mendoza	Luján de Cuyo	Perdriel	((((-68.927352 -33.078292,-68.928093 - 33.080759,-68.929536 -33.080614,-68.92878 - 33.078158,-68.927352 -33.078292)))
5481	Costa Esperanza	Mendoza	Luján de Cuyo	Ugarteche	((((-68.887564 -33.214716,-68.887328 - 33.214474,-68.887264 -33.214416,-68.887225 - 33.214218,-68.887231 -33.214124,-68.887385 - 33.213958,-68.887543 -33.213832,-68.887481 - 33.213696,-68.887146 -33.213819,-68.886977 - 33.213525,-68.886451 -33.213721,-68.886723 - 33.214289,-68.886973 -33.214768,-68.887032 - 33.214776,-68.887125 -33.214958,-68.887564 - 33.214716)))
5482	Los Álamos	Mendoza	Maipú	Fray Luis Beltrán	((((-68.612076 -32.936977,-68.611965 - 32.936414,-68.609457 -32.936791,-68.609562 - 32.937352,-68.612076 -32.936977)))
5483	Jardin de Los Milagros	Mendoza	Maipú	Rodeo Del Medio	((((-68.645045 -32.923935,-68.645155 - 32.92462,-68.641572 -32.925117,-68.641437 - 32.924919,-68.641062 -32.925029,-68.640943 - 32.924878,-68.641748 -32.924651,-68.641706 - 32.924301,-68.644091 -32.924004,-68.644236 - 32.924072,-68.645045 -32.923935)))
5484	Paraiso Yelma	Mendoza	Maipú	Rodeo Del Medio	((((-68.6384 -32.925437,-68.639473 -32.92524,- 68.639613 -32.925432,-68.639978 -32.9253,- 68.639857 -32.925125,-68.640849 -32.924912,- 68.640684 -32.924717,-68.638691 -32.925055,- 68.638565 -32.924604,-68.638351 -32.924613,- 68.638385 -32.924735,-68.638263 -32.924735,- 68.638323 -32.925044,-68.637516 -32.925075,- 68.636701 -32.925157,-68.636844 -32.925737,- 68.6384 -32.925437)))
5485	Pequenco	Mendoza	Malargüe	Malargüe	((((-69.603759 -35.477328,-69.603507 - 35.478069,-69.603255 -35.479089,-69.602738 - 35.479056,-69.602742 -35.477335,-69.603759 - 35.477328)),((-69.603486 -35.461403,-69.603271 - 35.461386,-69.603318 -35.462974,-69.603192 - 35.463444,-69.603307 -35.46392,-69.603249 - 35.464636,-69.603053 -35.466014,-69.601951 - 35.465942,-69.601848 -35.468545,-69.602609 - 35.468575,-69.602533 -35.470528,-69.60178 - 35.470519,-69.601775 -35.471022,-69.602795 - 35.471061,-69.602735 -35.472081,-69.602805 -



Handwritten signatures and initials.



Congreso de la Nación

13-PE-22  
OD 304  
788



					35.473022,-69.604422 -35.473077,-69.604443 - 35.472716,-69.603549 -35.472639,-69.603863 - 35.470825,-69.603917 -35.469918,-69.603792 - 35.469398,-69.603488 -35.469378,-69.603739 - 35.466974,-69.603958 -35.463276,-69.604145 - 35.461423,-69.603863 -35.461399,-69.603643 - 35.46024,-69.603643 -35.460237,-69.60353 - 35.460239,-69.603486 -35.461403)),((-69.604447 -35.453095,-69.604556 -35.451177,-69.604536 - 35.45058,-69.605512 -35.450571,-69.605459 - 35.448653,-69.604687 -35.448614,-69.604609 - 35.449282,-69.60445 -35.449646,-69.604293 - 35.449759,-69.603841 -35.451439,-69.603636 - 35.451556,-69.603545 -35.452231,-69.60309 - 35.452235,-69.603096 -35.453374,-69.602591 - 35.453383,-69.602362 -35.457589,-69.604084 - 35.457605,-69.604195 -35.457322,-69.604508 - 35.456748,-69.605628 -35.456779,-69.605548 - 35.456371,-69.604876 -35.456329,-69.605082 - 35.455805,-69.604229 -35.455698,-69.604427 - 35.453548,-69.604447 -35.453095)))
5486	Virgen de los Vientos	Mendoza	Malargüe	Malargüe	((((-69.5968 -35.437546,-69.596793 -35.437803,- 69.596519 -35.437816,-69.596213 -35.440291,- 69.595087 -35.440289,-69.595281 -35.438483,- 69.595949 -35.438526,-69.596005 -35.437801,- 69.596464 -35.437811,-69.596461 -35.437556,- 69.5968 -35.437546))))
5487	Andrade	Mendoza	Rivadavia	Andrade	((((-68.528166 -33.181021,-68.528178 - 33.181587,-68.528346 -33.181584,-68.528353 - 33.181974,-68.527823 -33.181981,-68.527828 - 33.181913,-68.527353 -33.181882,-68.527364 - 33.181614,-68.526539 -33.181605,-68.526529 - 33.181811,-68.525568 -33.181766,-68.525574 - 33.181545,-68.52222 -33.181493,-68.522213 - 33.18159,-68.521845 -33.181595,-68.52186 - 33.181356,-68.521638 -33.181338,-68.521637 - 33.180732,-68.528166 -33.181021))))
5488	Los Monos	Mendoza	Rivadavia	Rivadavia	((((-68.992595 -33.503026,-68.993307 - 33.504876,-68.992155 -33.505192,-68.99202 - 33.504785,-68.991373 -33.504896,-68.990686 - 33.504604,-68.990586 -33.504431,-68.990477 - 33.503966,-68.990987 -33.503524,-68.991151 - 33.503157,-68.991887 -33.502904,-68.992595 - 33.503026))))
5489	Carril San Pedro	Mendoza	San Martín	Tres Porteñas	((((-68.416225 -32.844842,-68.415723 - 32.84508,-68.42919 -32.866326,-68.432093 - 32.871002,-68.436429 -32.877874,-68.436681 - 32.877727,-68.416225 -32.844842))))
5490	Santa Rita	Mendoza	San Martín	Tres Porteñas	((((-68.384626 -32.878287,-68.384587 - 32.878059,-68.384486 -32.876037,-68.38426 - 32.871292,-68.384547 -32.871288,-68.384676 - 32.874253,-68.384862 -32.874243,-68.384967 - 32.876011,-68.385152 -32.879776,-68.38469 - 32.879932,-68.384626 -32.878287))))
5491	Los Coroneles	Mendoza	San Rafael	Cuadro Benegas	((((-68.504038 -34.591578,-68.502868 - 34.59193,-68.503599 -34.593108,-68.504643 - 34.592715,-68.504038 -34.591578))))



Handwritten signatures and initials: G, CL, J, Y





Congreso de la Nación

13-PE-22  
OD 304  
789



5492	La Ripiera	Mendoza	San Rafael	Cuadro Benegas	((( -68.423874 -34.697319, -68.423515 -34.697649, -68.423353 -34.697887, -68.423097 -34.698076, -68.422189 -34.698407, -68.422308 -34.6987, -68.422921 -34.69885, -68.423037 -34.698914, -68.423219 -34.698901, -68.42341 -34.698791, -68.423463 -34.698801, -68.423627 -34.69849, -68.423607 -34.698417, -68.423932 -34.698302, -68.424301 -34.697837, -68.423874 -34.697319)))
5493	La Menta	Mendoza	San Rafael	El Nihuil	((( -68.666724 -35.022521, -68.66697 -35.022428, -68.667305 -35.022582, -68.667672 -35.022185, -68.669269 -35.022967, -68.669866 -35.023552, -68.670358 -35.023567, -68.670531 -35.0237, -68.670315 -35.023936, -68.671088 -35.02415, -68.671105 -35.024317, -68.67215 -35.024654, -68.672248 -35.024214, -68.673373 -35.024512, -68.673422 -35.024786, -68.673003 -35.025447, -68.67357 -35.025707, -68.672771 -35.026627, -68.673251 -35.026891, -68.672744 -35.02729, -68.671652 -35.026828, -68.671066 -35.026534, -68.670557 -35.026135, -68.670502 -35.026636, -68.66997 -35.026682, -68.66998 -35.026354, -68.669084 -35.026534, -68.668836 -35.025694, -68.668334 -35.025476, -68.668014 -35.025754, -68.667861 -35.025778, -68.667639 -35.025324, -68.668168 -35.025037, -68.667813 -35.024687, -68.667816 -35.024427, -68.667376 -35.024242, -68.666963 -35.024337, -68.666651 -35.02432, -68.666012 -35.023528, -68.666032 -35.023349, -68.665365 -35.023031, -68.665925 -35.022458, -68.665258 -35.02203, -68.665134 -35.022058, -68.664654 -35.021183, -68.664982 -35.020873, -68.66572 -35.021491, -68.666002 -35.021229, -68.666538 -35.021575, -68.666077 -35.022037, -68.666724 -35.022521)))
5494	Pocito	Mendoza	San Rafael	El Nihuil	((( -69.400432 -35.033127, -69.400556 -35.033833, -69.400227 -35.033794, -69.400267 -35.034185, -69.399805 -35.034192, -69.399759 -35.033232, -69.399404 -35.033134, -69.399414 -35.032985, -69.400432 -35.033127)))
5495	La Costa	Mendoza	San Rafael	Goudge	((( -68.127556 -34.676548, -68.127355 -34.677025, -68.085439 -34.664943, -68.085358 -34.664804, -68.085492 -34.664601, -68.085635 -34.664535, -68.085857 -34.66454, -68.08626 -34.664668, -68.08617 -34.664844, -68.086851 -34.665034, -68.086912 -34.664866, -68.088927 -34.665465, -68.08889 -34.665667, -68.127556 -34.676548)))
5496	Sin Nombre	Mendoza	San Rafael	Jaime Prats	((( -67.819174 -34.907732, -67.819326 -34.907994, -67.822181 -34.906844, -67.822381 -34.907234, -67.819044 -34.908596, -67.818979 -34.909023, -67.81422 -34.910933, -67.813526 -34.909367, -67.817376 -34.907722, -67.819174 -34.907732)))
5497	El Plateado	Mendoza	San Rafael	Jaime Prats	((( -67.851512 -34.847117, -67.851757 -34.84862, -67.851496 -34.849285, -67.851192 -34.849252, -67.850659 -34.84975, -67.850946 -34.849901, -67.850863 -34.850142, -67.850516 -34.850036, -67.850237 -34.850455, -67.850453 -



Handwritten signatures and initials.



Congreso de la Nación

13-PE-22  
OD 304  
790



					34.850599,-67.850177 -34.85104,-67.849863 - 34.850878,-67.849543 -34.851371,-67.849781 - 34.851511,-67.849614 -34.851808,-67.84925 - 34.851604,-67.849038 -34.851902,-67.849379 - 34.852048,-67.849048 -34.852546,-67.84918 - 34.852663,-67.848785 -34.853286,-67.848433 - 34.853107,-67.84824 -34.852889,-67.848735 - 34.852234,-67.848274 -34.852018,-67.84922 - 34.850852,-67.848869 -34.850165,-67.848899 - 34.849638,-67.849323 -34.849429,-67.849416 - 34.848902,-67.85003 -34.848912,-67.850527 - 34.849303,-67.851213 -34.84856,-67.851081 - 34.848306,-67.85059 -34.848162,-67.851065 - 34.847288,-67.851512 -34.847117)))
5498	Fábrica	Mendoza	San Rafael	Las Malvinas	((( -68.2396 -34.830076,-68.239547 -34.830361,- 68.239663 -34.830386,-68.239719 -34.830367,- 68.239866 -34.83037,-68.239917 -34.830124,- 68.239957 -34.830067,-68.239996 -34.830011,- 68.240029 -34.82999,-68.240565 -34.829994,- 68.240609 -34.82913,-68.240444 -34.82914,- 68.239842 -34.829563,-68.23986 -34.830076,- 68.2396 -34.830076)),((-68.23926 -34.830937,- 68.238592 -34.830856,-68.238315 -34.831294,- 68.238768 -34.831456,-68.238153 -34.831966,- 68.237937 -34.8325,-68.237682 -34.832632,- 68.23768 -34.833117,-68.237824 -34.833236,- 68.237857 -34.833804,-68.238138 -34.833792,- 68.238238 -34.832712,-68.238828 -34.832717,- 68.23887 -34.832513,-68.239204 -34.83252,- 68.239206 -34.832247,-68.238693 -34.832236,- 68.238719 -34.831925,-68.238932 -34.831747,- 68.239105 -34.831573,-68.239224 -34.83136,- 68.239264 -34.831246,-68.239257 -34.831042,- 68.23926 -34.830937)))
5499	La Cantera	Mendoza	San Rafael	Pobre Diablo	((( -68.356699 -34.659888,-68.356981 - 34.660568,-68.355559 -34.661086,-68.354725 - 34.660381,-68.355503 -34.659947,-68.356699 - 34.659888)))
5500	Callejón Arula	Mendoza	San Rafael	Salto De Las Rosas	((( -68.22283 -34.748352,-68.221162 - 34.748264,-68.221108 -34.747964,-68.223124 - 34.748021,-68.223193 -34.751676,-68.222831 - 34.751668,-68.22283 -34.748352)),((-68.221212 -34.752414,-68.221207 -34.752656,-68.217603 - 34.752687,-68.217616 -34.752486,-68.221212 - 34.752414)))
5501	Costa Canal Babacce	Mendoza	San Rafael	Salto De Las Rosas	((( -68.236435 -34.748607,-68.23645 - 34.748802,-68.235986 -34.748853,-68.23569 - 34.749018,-68.235826 -34.74934,-68.235647 - 34.749425,-68.23546 -34.749107,-68.235104 - 34.749193,-68.234135 -34.747629,-68.234055 - 34.747646,-68.233751 -34.747101,-68.233717 - 34.746869,-68.233242 -34.746106,-68.233162 - 34.746139,-68.232913 -34.745791,-68.232976 - 34.745741,-68.231018 -34.742493,-68.230421 - 34.742792,-68.229633 -34.74164,-68.230326 - 34.741302,-68.2289 -34.739055,-68.229915 - 34.738981,-68.229966 -34.739384,-68.229612 - 34.739439,-68.230607 -34.740939,-68.232395 - 34.743933,-68.232381 -34.74402,-68.235341 - 34.748807,-68.235813 -34.748644,-68.236435 - 34.748607)))



Handwritten signatures and initials: a large signature, 'CL', and another signature.



Congreso de la Nación

13-PE-22  
OD 304  
791

5502	Sin Nombre	Mendoza	San Rafael	Salto De Las Rosas	(((-68.214875 -34.673054,-68.214549 -34.674748,-68.214151 -34.67471,-68.214106 -34.674862,-68.213604 -34.674811,-68.213811 -34.673773,-68.213576 -34.673747,-68.213544 -34.67393,-68.213149 -34.673877,-68.21318 -34.673704,-68.213364 -34.673717,-68.213514 -34.672905,-68.214875 -34.673054)))
5503	Los Dos Álamos	Mendoza	San Rafael	San Rafael	(((-68.294842 -34.662037,-68.294857 -34.662431,-68.294887 -34.663024,-68.294292 -34.663074,-68.293571 -34.663216,-68.293751 -34.663708,-68.293311 -34.663659,-68.293124 -34.663305,-68.292639 -34.662284,-68.294842 -34.662037)))
5504	Sin Nombre	Mendoza	San Rafael	Villa Atuel Norte	(((-68.026856 -34.784762,-68.026168 -34.784821,-68.025615 -34.784899,-68.025166 -34.784876,-68.024751 -34.784763,-68.024337 -34.78437,-68.024174 -34.784196,-68.024068 -34.783984,-68.023651 -34.783818,-68.023913 -34.783498,-68.024178 -34.783611,-68.02443 -34.783421,-68.025028 -34.783694,-68.024802 -34.783953,-68.024489 -34.784189,-68.024813 -34.784344,-68.025361 -34.784417,-68.025553 -34.784573,-68.026038 -34.784574,-68.026502 -34.784492,-68.02662 -34.784173,-68.027084 -34.784342,-68.027279 -34.784424,-68.02709 -34.784826,-68.026856 -34.784762)))
5505	Santa Rita	Mendoza	Santa Rosa	Barrio 12 De Octubre	(((-68.283233 -33.224816,-68.285036 -33.227592,-68.277935 -33.228466,-68.277351 -33.226559,-68.27359 -33.227195,-68.273262 -33.225854,-68.283233 -33.224816)))
5506	Los Módulos	Mendoza	Santa Rosa	La Dormida	(((-67.919436 -33.349868,-67.919514 -33.350179,-67.918628 -33.35049,-67.918386 -33.350048,-67.918196 -33.350119,-67.918097 -33.349847,-67.918123 -33.349768,-67.919436 -33.349868)))
5507	Cosquín	Mendoza	Santa Rosa	La Dormida	(((-67.905461 -33.352463,-67.905257 -33.352239,-67.904287 -33.352892,-67.903424 -33.352009,-67.90426 -33.351469,-67.904049 -33.35124,-67.90422 -33.351152,-67.904408 -33.351373,-67.905102 -33.350927,-67.906127 -33.352073,-67.905461 -33.352463)))
5508	Sin Nombre	Mendoza	Santa Rosa	La Dormida	(((-67.925683 -33.34782,-67.924667 -33.348156,-67.924521 -33.347619,-67.925916 -33.347245,-67.926002 -33.347457,-67.926284 -33.347382,-67.92629 -33.347627,-67.925683 -33.34782)))
5509	Callejón Rufino González	Mendoza	Santa Rosa	Las Catitas	(((-68.054976 -33.297104,-68.053867 -33.297585,-68.053197 -33.296402,-68.054278 -33.295962,-68.054976 -33.297104)))
5510	Eliseo Ortiz	Mendoza	Santa Rosa	Las Catitas	(((-68.069374 -33.290975,-68.06958 -33.291361,-68.06825 -33.291951,-68.068043 -33.291545,-68.069374 -33.290975)))



Handwritten signatures and initials.



Congreso de la Nación

13-PE-22  
OD 304  
792



5511	Sin Nombre	Mendoza	Tunuyán	Colonia Las Rosas	(((-69.122172 -33.605628,-69.122416 -33.606885,-69.122716 -33.606868,-69.12274 -33.607296,-69.120036 -33.607662,-69.119764 -33.605981,-69.122172 -33.605628)))
5512	La Esperanza	Mendoza	Tunuyán	Colonia Las Rosas	(((-69.113334 -33.609712,-69.112442 -33.609876,-69.112728 -33.611297,-69.113325 -33.611211,-69.113078 -33.610069,-69.113393 -33.610007,-69.113334 -33.609712)),((-69.11143 -33.608997,-69.112797 -33.608813,-69.112701 -33.608381,-69.112671 -33.608375,-69.112539 -33.607569,-69.11222 -33.607615,-69.112181 -33.607416,-69.111151 -33.607575,-69.11143 -33.608997)))
5513	Santa Bárbara	Misiones	Apóstoles	Apóstoles	(((-55.751899 -27.898641,-55.751023 -27.899488,-55.751253 -27.899668,-55.752115 -27.898831,-55.751899 -27.898641)))
5514	Piolin	Misiones	Apóstoles	Apóstoles	(((-55.750381 -27.896256,-55.749917 -27.896656,-55.750988 -27.897523,-55.750949 -27.897564,-55.751055 -27.897644,-55.751099 -27.897607,-55.751226 -27.897716,-55.751651 -27.897277,-55.750381 -27.896256)))
5515	Las Tablitas	Misiones	Apóstoles	Estación Apóstoles	(((-55.811473 -27.915391,-55.811513 -27.91651,-55.8112 -27.916595,-55.810896 -27.916729,-55.810899 -27.916961,-55.810122 -27.917257,-55.809975 -27.915508,-55.811473 -27.915391)))
5516	Nuevo	Misiones	Apóstoles	San José	(((-55.770358 -27.76085,-55.770523 -27.761987,-55.766328 -27.762445,-55.766112 -27.760933,-55.767139 -27.760789,-55.766991 -27.759784,-55.767981 -27.759682,-55.767828 -27.758667,-55.769809 -27.75834,-55.770145 -27.760245,-55.770358 -27.76085)))
5517	San Martín	Misiones	Apóstoles	San José	(((-55.778529 -27.774651,-55.77857 -27.774893,-55.778221 -27.774964,-55.77824 -27.775105,-55.778114 -27.775142,-55.778138 -27.775275,-55.777808 -27.775376,-55.777821 -27.775422,-55.777694 -27.775457,-55.77783 -27.775763,-55.777813 -27.775813,-55.777464 -27.776062,-55.776788 -27.776158,-55.776361 -27.776255,-55.77587 -27.776377,-55.775575 -27.776449,-55.775269 -27.776475,-55.775202 -27.776455,-55.775183 -27.776383,-55.775189 -27.776049,-55.775174 -27.775798,-55.77513 -27.775635,-55.775074 -27.775183,-55.776888 -27.774901,-55.776919 -27.774841,-55.777053 -27.774777,-55.778529 -27.774651)))
5518	Belgrano	Misiones	Apóstoles	San José	(((-55.792923 -27.768145,-55.791946 -27.768629,-55.791215 -27.768922,-55.790452 -27.769155,-55.789726 -27.769255,-55.788924 -27.769421,-55.786997 -27.769897,-55.786676 -27.770063,-55.785453 -27.770971,-55.785088 -27.771386,-55.78475 -27.772006,-55.784612 -27.772435,-55.785591 -27.773185,-55.785852 -27.772963,-55.785763 -27.772836,-55.786577 -27.772144,-55.787346 -27.772731,-55.787806 -



*[Firmas manuscritas]*



Congreso de la Nación

13-PE-22  
OD 304  
793



					27.77376,-55.790297 -27.773572,-55.793712 - 27.773013,-55.793557 -27.772471,-55.793488 - 27.772188,-55.793327 -27.771928,-55.793227 - 27.771726,-55.794329 -27.770149,-55.792923 - 27.768145)))
5519	Sin Nombre	Misiones	Candelaria	Candelaria	((((-55.744716 -27.47771,-55.744925 - 27.477694,-55.745085 -27.478517,-55.745164 - 27.478546,-55.745304 -27.47855,-55.745371 - 27.479012,-55.744877 -27.479066,-55.745287 - 27.480447,-55.743948 -27.480587,-55.743894 - 27.480082,-55.744125 -27.48009,-55.744357 - 27.48003,-55.744307 -27.479049,-55.744892 - 27.478995,-55.744817 -27.47845,-55.744713 - 27.478153,-55.744453 -27.477958,-55.744351 - 27.477746,-55.744716 -27.47771)),((-55.744258 -27.476743,-55.744237 -27.475855,-55.743547 - 27.47591,-55.743585 -27.476786,-55.744258 - 27.476743)))
5520	Sin Nombre	Misiones	Candelaria	Loreto	((((-55.537135 -27.310893,-55.538028 - 27.309798,-55.538469 -27.309388,-55.538578 - 27.309341,-55.538746 -27.309921,-55.538951 - 27.310348,-55.538634 -27.310523,-55.539186 - 27.311119,-55.540018 -27.311926,-55.541866 - 27.313359,-55.541119 -27.314257,-55.540278 - 27.313611,-55.539274 -27.31274,-55.53824 - 27.31398,-55.537717 -27.314593,-55.536536 - 27.313687,-55.534752 -27.316259,-55.533385 - 27.318137,-55.533916 -27.318636,-55.533385 - 27.319384,-55.532716 -27.320621,-55.532492 - 27.320895,-55.533708 -27.322005,-55.533169 - 27.322672,-55.530893 -27.321088,-55.52973 - 27.32256,-55.528908 -27.321954,-55.529488 - 27.320346,-55.529704 -27.320043,-55.530425 - 27.320586,-55.532034 -27.318487,-55.53101 - 27.317818,-55.531389 -27.317284,-55.53222 - 27.317924,-55.53474 -27.313506,-55.535849 - 27.313318,-55.537135 -27.310893)))
5521	Lote 77	Misiones	Candelaria	Mártires	((((-55.402918 -27.434754,-55.402601 - 27.435162,-55.400511 -27.433978,-55.399552 - 27.435842,-55.39829 -27.43755,-55.397748 - 27.438312,-55.394845 -27.43662,-55.394213 - 27.436282,-55.395866 -27.434044,-55.396729 - 27.433223,-55.398244 -27.432204,-55.402918 - 27.434754)))
5522	Nuevo	Misiones	Candelaria	Mártires	((((-55.375672 -27.419503,-55.37372 - 27.418382,-55.372506 -27.419474,-55.37279 - 27.420066,-55.371246 -27.422448,-55.372333 - 27.423083,-55.372887 -27.422138,-55.373752 - 27.422589,-55.375672 -27.419503)))
5523	Don Otto	Misiones	Candelaria	Mártires	((((-55.391035 -27.440078,-55.390719 - 27.440552,-55.386124 -27.437898,-55.386258 - 27.437693,-55.384532 -27.436658,-55.384912 - 27.436211,-55.386366 -27.437481,-55.386873 - 27.437804,-55.387153 -27.4379,-55.388132 - 27.438354,-55.391035 -27.440078)))
5524	Martin Chico	Misiones	Candelaria	Puerto Santa Ana	((((-55.578405 -27.365764,-55.578962 - 27.364843,-55.576888 -27.363581,-55.57752 -



*[Handwritten signatures and initials]*



Congreso de la Nación

13-PE-22  
OD 304  
794



					27.362695,-55.576486 -27.362138,-55.576014 - 27.362805,-55.57524 -27.363905,-55.57389 - 27.363037,-55.574383 -27.36216,-55.574849 - 27.361947,-55.575978 -27.360388,-55.577835 - 27.357491,-55.578815 -27.357997,-55.579861 - 27.356958,-55.584017 -27.359126,-55.584224 - 27.359405,-55.584272 -27.3597,-55.584223 - 27.359888,-55.579357 -27.366341,-55.578405 - 27.365764)))
5525	36 Cajitas	Misiones	Candelaria	Santa Ana	((((-55.593034 -27.370497,-55.591766 - 27.369825,-55.591664 -27.369758,-55.590649 - 27.369171,-55.592744 -27.366473,-55.589584 - 27.364714,-55.590528 -27.363471,-55.595966 - 27.36639,-55.594722 -27.368314,-55.593034 - 27.370497)))
5526	7 Hectáreas	Misiones	Capital	Garupá	((((-55.848353 -27.465948,-55.847216 - 27.466034,-55.846848 -27.466107,-55.846354 - 27.4663,-55.846079 -27.466468,-55.846532 - 27.467309,-55.848638 -27.466427,-55.848353 - 27.465948)))
5527	La Resistencia	Misiones	Capital	Posadas	((((-55.933423 -27.358601,-55.932491 - 27.35872,-55.93254 -27.359453,-55.933504 - 27.359347,-55.933423 -27.358601)))
5528	La Olla	Misiones	Capital	Posadas	((((-55.937164 -27.447366,-55.936718 - 27.447399,-55.936826 -27.448196,-55.937251 - 27.448148,-55.937164 -27.447366)))
5529	Néstor Kirchner	Misiones	Capital	Posadas	((((-55.934935 -27.457209,-55.934696 - 27.457234,-55.934062 -27.452497,-55.934321 - 27.452472,-55.934519 -27.45363,-55.934935 - 27.457209)))
5530	Posadas	Misiones	Capital	Posadas	((((-55.942602 -27.450612,-55.937637 - 27.451179,-55.937509 -27.450255,-55.942444 - 27.449627,-55.942602 -27.450612)))
5531	Chacra 11	Misiones	Capital	Posadas	((((-55.889549 -27.385412,-55.889585 - 27.385778,-55.889447 -27.3858,-55.889459 - 27.385922,-55.888813 -27.385999,-55.888959 - 27.387184,-55.889953 -27.387111,-55.889909 - 27.386743,-55.890077 -27.386728,-55.889993 - 27.38592,-55.89004 -27.385913,-55.889973 - 27.385357,-55.889549 -27.385412)))
5532	Chacra 246	Misiones	Capital	Posadas	((((-55.944212 -27.387034,-55.942025 - 27.386695,-55.941992 -27.386341,-55.945759 - 27.385952,-55.946191 -27.389265,-55.945789 - 27.389487,-55.942515 -27.389759,-55.942461 - 27.389342,-55.943982 -27.388956,-55.943991 - 27.388735,-55.945059 -27.388323,-55.944981 - 27.388012,-55.945121 -27.387755,-55.945091 - 27.387679,-55.944927 -27.387752,-55.944696 - 27.387679,-55.944602 -27.387527,-55.944576 - 27.387377,-55.944212 -27.387034)))
5533	Sauer	Misiones	Leandro N.	Cerro Azul	((((-55.487708 -27.642971,-55.488318 -



Handwritten signatures and initials.



Congreso de la Nación

13-PE-22  
OD 304  
795



			Alem		27.642146,-55.488773 -27.641541,-55.488162 - 27.641167,-55.488878 -27.640412,-55.489549 - 27.639427,-55.489826 -27.63952,-55.490276 - 27.639604,-55.490375 -27.639732,-55.489409 - 27.64134,-55.4898 -27.64154,-55.489659 - 27.64176,-55.490188 -27.642044,-55.489191 - 27.643269,-55.488933 -27.643491,-55.488627 - 27.643618,-55.487354 -27.643763,-55.48714 - 27.643662,-55.48647 -27.643364,-55.487034 - 27.642596,-55.487708 -27.642971)))
5534	Santa Teresa	Misiones	Leandro N. Alem	Cerro Azul	((( -55.486655 -27.627341,-55.485546 - 27.627347,-55.485421 -27.627532,-55.484248 - 27.627481,-55.484513 -27.627089,-55.481625 - 27.625705,-55.482251 -27.624612,-55.483391 - 27.625332,-55.483241 -27.625658,-55.484417 - 27.626269,-55.485667 -27.624447,-55.485539 - 27.62436,-55.485642 -27.624164,-55.488116 - 27.625583,-55.486655 -27.627341),(-55.486873 - 27.625948,-55.486777 -27.626102,-55.486634 - 27.626222,-55.486446 -27.626324,-55.486239 - 27.626412,-55.486099 -27.626419,-55.485684 - 27.62619,-55.486181 -27.625554,-55.486873 - 27.625948)))
5535	Guaraní Espacio Verde	Misiones	Leandro N. Alem	Dos Arroyos	((( -55.269596 -27.700059,-55.269549 - 27.700797,-55.267942 -27.700684,-55.267988 - 27.699967,-55.269596 -27.700059)))
5536	Sin Nombre	Misiones	Leandro N. Alem	Dos Arroyos	((( -55.243948 -27.711161,-55.243549 -27.71259,- 55.242914 -27.712601,-55.242265 -27.71284,- 55.241939 -27.712826,-55.241819 -27.712355,- 55.241611 -27.711693,-55.241219 -27.711877,- 55.241098 -27.711152,-55.240969 -27.710104,- 55.24218 -27.709887,-55.241971 -27.708941,- 55.241607 -27.707809,-55.242328 -27.707875,- 55.242413 -27.704961,-55.242975 -27.704978,- 55.242992 -27.705515,-55.243257 -27.705503,- 55.243281 -27.706866,-55.242911 -27.708394,- 55.242875 -27.709178,-55.242567 -27.709814,- 55.24296 -27.709964,-55.243709 -27.710794,- 55.244023 -27.711084,-55.244908 -27.711396,- 55.244718 -27.711758,-55.243948 -27.71161)))
5537	Las Toscas	Misiones	Leandro N. Alem	Olegario V. Andrade	((( -55.502023 -27.562971,-55.498163 - 27.56842,-55.498658 -27.569224,-55.501969 - 27.567063,-55.502175 -27.566456,-55.502415 - 27.565969,-55.503369 -27.56478,-55.503636 - 27.56427,-55.503773 -27.563896,-55.503773 - 27.563607,-55.502384 -27.56291,-55.502023 - 27.562971)))
5538	El Solar	Misiones	Oberá	Campo Viera	((( -55.053505 -27.346894,-55.05244 - 27.346372,-55.052167 -27.346788,-55.051722 - 27.346528,-55.052031 -27.346129,-55.051735 - 27.345972,-55.053465 -27.343631,-55.054071 - 27.343828,-55.053505 -27.346894)))
5539	Kilómetro 28	Misiones	Oberá	Campo Viera	((( -55.054687 -27.350737,-55.05422 - 27.350536,-55.055006 -27.349298,-55.055476 - 27.348879,-55.05562 -27.348957,-55.055761 - 27.348682,-55.056527 -27.347744,-55.056897 - 27.347328,-55.057201 -27.346855,-55.057403 -



Handwritten signatures and initials.



Congreso de la Nación

13-PE-22  
OD 304  
796



					27.346615,-55.057639 -27.346232,-55.057688 - 27.346206,-55.057789 -27.346203,-55.057857 - 27.346242,-55.057674 -27.347901,-55.057564 - 27.347913,-55.056987 -27.347602,-55.055622 - 27.349304,-55.055184 -27.349837,-55.054687 - 27.350737)))
5540	Lote 16	Misiones	Oberá	Campo Viera	(((-55.067133 -27.334163,-55.064953 - 27.33277,-55.063096 -27.335124,-55.063398 - 27.335292,-55.06471 -27.334844,-55.065878 - 27.335643,-55.067133 -27.334163)))
5541	Cinco Bocas	Misiones	Oberá	Campo Viera	(((-55.059634 -27.329159,-55.058851 - 27.330247,-55.059672 -27.330694,-55.05977 - 27.330537,-55.059799 -27.330386,-55.060017 - 27.329887,-55.060035 -27.329751,-55.060003 - 27.329696,-55.060084 -27.329379,-55.059634 - 27.329159)))
5542	Gühtner	Misiones	Oberá	Campo Viera	(((-55.060928 -27.341549,-55.061179 - 27.341723,-55.06107 -27.341979,-55.058434 - 27.345487,-55.057887 -27.345175,-55.057866 - 27.344414,-55.057351 -27.34354,-55.057725 - 27.343371,-55.058368 -27.344556,-55.058258 - 27.344624,-55.058224 -27.344962,-55.058357 - 27.345038,-55.058585 -27.344791,-55.060928 - 27.341549)))
5543	Kilómetro 27	Misiones	Oberá	Campo Viera	(((-55.057445 -27.351676,-55.057233 - 27.351606,-55.057241 -27.351472,-55.056896 - 27.351394,-55.056277 -27.353282,-55.056168 - 27.353674,-55.056058 -27.353925,-55.055979 - 27.354019,-55.055925 -27.354364,-55.055972 - 27.355265,-55.056504 -27.35532,-55.056888 - 27.353541,-55.057445 -27.351676)))
5544	Villa Sommer	Misiones	Oberá	Guarani	(((-55.210356 -27.544041,-55.211081 - 27.544286,-55.210935 -27.544595,-55.209595 - 27.544107,-55.208929 -27.543835,-55.208254 - 27.543461,-55.208499 -27.543169,-55.20496 - 27.539404,-55.205158 -27.539257,-55.208382 - 27.542547,-55.208802 -27.54305,-55.208699 - 27.543155,-55.209195 -27.54354,-55.210356 - 27.544041)))
5545	El Guri	Misiones	Oberá	Los Helechos	(((-55.09027 -27.541506,-55.088681 - 27.540471,-55.08846 -27.540734,-55.090011 - 27.541848,-55.09027 -27.541506)))
5546	Escondido	Misiones	Oberá	Los Helechos	(((-55.094508 -27.54284,-55.09388 -27.543682,- 55.092128 -27.542482,-55.092997 -27.541467,- 55.093136 -27.541589,-55.09313 -27.541724,- 55.093047 -27.541891,-55.094508 -27.54284)))
5547	CABA	Misiones	Oberá	Oberá	(((-55.117496 -27.463454,-55.117271 - 27.464215,-55.117974 -27.464385,-55.117782 - 27.465079,-55.116357 -27.464719,-55.116776 - 27.463238,-55.117496 -27.463454)))
5548	Sapucay II	Misiones	Oberá	Oberá	(((-55.101485 -27.48515,-55.101521 -



*[Handwritten signatures and initials]*





Congreso de la Nación

13-PE-22  
OD 304  
797



					27.485227,-55.100655 -27.485969,-55.09891 - 27.485968,-55.098953 -27.48514,-55.099825 - 27.48518,-55.101485 -27.48515)))
5549	Villa Kleiven	Misiones	Oberá	Oberá	((((-55.096586 -27.47124,-55.096499 - 27.472059,-55.096511 -27.472296,-55.096523 - 27.472523,-55.096313 -27.473033,-55.096285 - 27.473433,-55.095812 -27.473424,-55.095871 - 27.472576,-55.095553 -27.472599,-55.095333 - 27.471702,-55.095919 -27.471739,-55.096008 - 27.471201,-55.096586 -27.47124)))
5550	Oasis	Misiones	Oberá	Oberá	((((-55.096606 -27.465412,-55.09479 - 27.466584,-55.091292 -27.46653,-55.091268 - 27.46771,-55.092156 -27.467628,-55.093791 - 27.467013,-55.094226 -27.467981,-55.095228 - 27.466977,-55.096556 -27.466977,-55.096606 - 27.465412)))
5551	Bella Vista	Misiones	Oberá	Oberá	((((-55.121934 -27.515089,-55.121182 - 27.515921,-55.120591 -27.515513,-55.120536 - 27.515438,-55.120528 -27.515371,-55.120565 - 27.515263,-55.120865 -27.51492,-55.121134 - 27.51457,-55.121934 -27.515089)))
5552	Villa Svea I	Misiones	Oberá	Oberá	((((-55.153883 -27.493922,-55.15354 - 27.494634,-55.153351 -27.494939,-55.152623 - 27.494686,-55.152549 -27.494457,-55.152436 - 27.493973,-55.152628 -27.493472,-55.153883 - 27.493922)))
5553	Villa Svea Picada Sarmiento	Misiones	Oberá	Oberá	((((-55.163004 -27.487348,-55.164133 - 27.487724,-55.1638 -27.488612,-55.164218 - 27.488772,-55.164125 -27.489109,-55.162966 - 27.488742,-55.163134 -27.488401,-55.160905 - 27.487629,-55.160947 -27.486604,-55.160978 - 27.485753,-55.162115 -27.486113,-55.162699 - 27.486361,-55.163304 -27.48657,-55.163004 - 27.487348)))
5554	Fiscal	Misiones	San Ignacio	Gobernador Roca	((((-55.474144 -27.190745,-55.47534 - 27.189658,-55.475949 -27.190208,-55.475171 - 27.190979,-55.474243 -27.191639,-55.473918 - 27.191322,-55.474144 -27.190745)))
5555	Paraiso	Misiones	San Ignacio	San Ignacio	((((-55.526541 -27.243627,-55.526539 - 27.244018,-55.523497 -27.244011,-55.523506 - 27.24387,-55.524138 -27.243743,-55.526541 - 27.243627)))
5556	Tung Oil	Misiones	San Ignacio	Santo Pipó	((((-55.385643 -27.116416,-55.386362 - 27.116393,-55.386352 -27.115616,-55.385516 - 27.114351,-55.385039 -27.113929,-55.384353 - 27.113846,-55.383209 -27.113605,-55.382777 - 27.114099,-55.382993 -27.11481,-55.383232 - 27.114827,-55.38325 -27.115371,-55.383445 - 27.116191,-55.381899 -27.116842,-55.382341 - 27.117764,-55.384839 -27.116591,-55.385323 - 27.116158,-55.385643 -27.116416)))



Handwritten signatures and initials.



Congreso de la Nación

13-PE-22  
OD 304  
798



5557	La Pedrera	Misiones	San Javier	Itacaruaré	(((-55.259267 -27.87128,-55.258953 - 27.872406,-55.256582 -27.871903,-55.256871 - 27.870786,-55.259267 -27.87128)))
5558	Puerto Arenas Lote 21	Misiones	San Javier	San Javier	(((-55.150288 -27.862814,-55.150064 - 27.862997,-55.148998 -27.862304,-55.147724 - 27.863578,-55.147476 -27.863622,-55.147299 - 27.863544,-55.148669 -27.862079,-55.147619 - 27.861434,-55.147836 -27.861174,-55.148777 - 27.861802,-55.150149 -27.860193,-55.150556 - 27.860389,-55.149233 -27.861991,-55.150288 - 27.862814)))
5559	Municipal	Misiones	25 de Mayo	25 De Mayo	(((-54.744338 -27.367573,-54.744525 - 27.367632,-54.744523 -27.367773,-54.745091 - 27.367762,-54.746287 -27.369626,-54.745989 - 27.369723,-54.74585 -27.36949,-54.745694 - 27.369262,-54.74548 -27.368776,-54.745278 - 27.36855,-54.744024 -27.368726,-54.743456 - 27.368789,-54.743097 -27.367738,-54.743516 - 27.367701,-54.744338 -27.367573)))
5560	Paraiso	Misiones	25 de Mayo	25 De Mayo	(((-54.757822 -27.384974,-54.760292 - 27.384577,-54.760715 -27.384382,-54.76195 - 27.384346,-54.762061 -27.384601,-54.763353 - 27.384474,-54.763463 -27.384973,-54.76112 - 27.385303,-54.759072 -27.385497,-54.758144 - 27.385708,-54.757822 -27.384974)))
5561	Don Abel	Misiones	25 de Mayo	25 De Mayo	(((-54.762371 -27.334448,-54.760498 - 27.334097,-54.759008 -27.333756,-54.758727 - 27.332339,-54.758786 -27.332208,-54.760233 - 27.332602,-54.760281 -27.332159,-54.761409 - 27.332404,-54.761315 -27.332849,-54.76224 - 27.33306,-54.762371 -27.334448)))
5562	La Laje	Misiones	25 de Mayo	Paraje Itati	(((-54.669198 -27.321037,-54.66921 - 27.321231,-54.668892 -27.322911,-54.668894 - 27.323102,-54.668935 -27.323187,-54.669094 - 27.323289,-54.669451 -27.323417,-54.66977 - 27.323613,-54.670046 -27.323935,-54.670146 - 27.324247,-54.667624 -27.325445,-54.66714 - 27.324859,-54.667773 -27.323851,-54.667901 - 27.322552,-54.668457 -27.321643,-54.668883 - 27.321151,-54.669076 -27.321067,-54.669087 - 27.320912,-54.66898 -27.320754,-54.668717 - 27.320507,-54.66808 -27.320005,-54.667871 - 27.31986,-54.667726 -27.319691,-54.668247 - 27.319245,-54.669221 -27.32015,-54.669312 - 27.320456,-54.669229 -27.320813,-54.669198 - 27.321037)))
5563	Ringo	Misiones	25 de Mayo	San Francisco De Asis	(((-54.745686 -27.451626,-54.745454 - 27.451667,-54.744805 -27.452246,-54.74464 - 27.4525,-54.744499 -27.452997,-54.745626 - 27.453035,-54.745686 -27.451626)))
5564	Ex Ruta 14	Misiones	Cainguás	Campo Grande	(((-54.966867 -27.196804,-54.967632 - 27.197199,-54.968592 -27.197512,-54.970268 - 27.198294,-54.970748 -27.198424,-54.971679 - 27.198879,-54.97122 -27.199622,-54.971275 - 27.200475,-54.971566 -27.201077,-54.971099 -



*[Handwritten signatures]*



Congreso de la Nación

13-PE-22  
OD 304  
799



					27.201422,-54.971006 -27.200893,-54.970847 - 27.200285,-54.970414 -27.200275,-54.970212 - 27.19956,-54.970117 -27.198751,-54.96669 - 27.197029,-54.966867 -27.196804)))
5565	Oleria	Misiones	Caingúas	Campo Grande	((((-54.978612 -27.190117,-54.978718 - 27.190847,-54.978908 -27.190951,-54.978806 - 27.191121,-54.979222 -27.191279,-54.979447 - 27.191315,-54.979648 -27.191315,-54.979817 - 27.191285,-54.979447 -27.191984,-54.978982 - 27.191797,-54.978913 -27.191912,-54.978753 - 27.192162,-54.978615 -27.192332,-54.978471 - 27.192464,-54.978176 -27.192468,-54.977854 - 27.192265,-54.97742 -27.192186,-54.977011 - 27.192141,-54.977647 -27.191287,-54.977709 - 27.191123,-54.978524 -27.190045,-54.978612 - 27.190117)))
5566	Reserva	Misiones	Caingúas	Campo Grande	((((-54.981837 -27.197187,-54.981665 - 27.197414,-54.982028 -27.197622,-54.981997 - 27.197757,-54.981831 -27.197954,-54.980579 - 27.19958,-54.979363 -27.198816,-54.980854 - 27.196853,-54.981306 -27.197227,-54.981503 - 27.196988,-54.981837 -27.197187)))
5567	Aeroclub	Misiones	Caingúas	Campo Grande	((((-54.979094 -27.19764,-54.978928 - 27.197861,-54.97712 -27.196566,-54.976971 - 27.196562,-54.976756 -27.19643,-54.976964 - 27.196186,-54.977275 -27.196378,-54.978488 - 27.197262,-54.979094 -27.19764)))
5568	Sin Nombre	Misiones	Caingúas	Dos de Mayo Núcleo II	((((-54.667389 -27.043718,-54.664802 - 27.04682,-54.664289 -27.046422,-54.663908 - 27.04605,-54.663232 -27.046445,-54.662948 - 27.045987,-54.663454 -27.045803,-54.663193 - 27.045412,-54.664315 -27.04491,-54.667044 - 27.043501,-54.667389 -27.043718)))
5569	Bernardino Rivadavia	Misiones	Caingúas	Dos De Mayo Núcleo III (B° Bernardino Rivadavia)	((((-54.604821 -27.015301,-54.604891 - 27.01524,-54.605025 -27.015281,-54.605375 - 27.015271,-54.605865 -27.015188,-54.60611 - 27.015215,-54.606311 -27.015269,-54.606548 - 27.014978,-54.607761 -27.015704,-54.60818 - 27.016294,-54.608262 -27.016415,-54.607784 - 27.016828,-54.607651 -27.016709,-54.606357 - 27.017497,-54.604821 -27.015301)))
5570	Prestes	Misiones	Caingúas	Pueblo Illia	((((-54.557359 -27.142141,-54.557256 - 27.141975,-54.556397 -27.141779,-54.55577 - 27.142254,-54.555604 -27.142602,-54.555587 - 27.142964,-54.556901 -27.143445,-54.556951 - 27.143176,-54.5571 -27.142855,-54.55729 - 27.142619,-54.557406 -27.142301,-54.557359 - 27.142141)))
5571	Oleria	Misiones	Caingúas	Pueblo Illia	((((-54.565143 -27.156611,-54.565097 - 27.156223,-54.565011 -27.15588,-54.564824 - 27.155317,-54.564672 -27.15485,-54.564389 - 27.154338,-54.564259 -27.154009,-54.56426 - 27.153364,-54.564313 -27.152833,-54.564261 - 27.152521,-54.564043 -27.151984,-54.563737 - 27.151241,-54.563654 -27.150909,-54.563638 -



Handwritten signatures and initials.



Congreso de la Nación

13-PE-22  
OD 304  
800



					27.15082,-54.565094 -27.151261,-54.566506 - 27.151689,-54.566326 -27.152267,-54.564971 - 27.152037,-54.565948 -27.154643,-54.566464 - 27.154562,-54.567342 -27.155627,-54.566152 - 27.156059,-54.566604 -27.15671,-54.565143 - 27.156611)))
5572	Malvinas	Misiones	Caingúas	Pueblo Illia	(((-54.569965 -27.163088,-54.569957 - 27.163351,-54.570342 -27.163392,-54.570327 - 27.163735,-54.569929 -27.163758,-54.569903 - 27.165215,-54.570097 -27.165223,-54.570039 - 27.166603,-54.569157 -27.166603,-54.569285 - 27.163331,-54.569404 -27.163082,-54.570381 - 27.162154,-54.570618 -27.162474,-54.569965 - 27.163088)))
5573	Luz Y Fuerza	Misiones	Caingúas	Pueblo Illia	(((-54.561682 -27.149727,-54.561562 - 27.14975,-54.560329 -27.153489,-54.560423 - 27.153526,-54.559893 -27.154961,-54.560033 - 27.154993,-54.560732 -27.155084,-54.5619 - 27.152972,-54.56203 -27.151313,-54.562332 - 27.15007,-54.561682 -27.149727)))
5574	Antena	Misiones	Caingúas	Pueblo Illia	(((-54.56307 -27.152568,-54.562539 - 27.152402,-54.562548 -27.15226,-54.56215 - 27.152215,-54.562181 -27.153117,-54.562164 - 27.153514,-54.561851 -27.154059,-54.562159 - 27.154166,-54.562244 -27.154465,-54.562958 - 27.154398,-54.562931 -27.153952,-54.563146 - 27.153925,-54.56307 -27.152568)))
5575	Sin Nombre	Misiones	Eldorado	9 De Julio Kilómetro 20	(((-54.506181 -26.413998,-54.505993 - 26.414225,-54.505792 -26.414408,-54.503221 - 26.414889,-54.503208 -26.414594,-54.503962 - 26.414221,-54.504759 -26.413959,-54.505572 - 26.413347,-54.506181 -26.413998)))
5576	Inmaculada	Misiones	Eldorado	9 De Julio Kilómetro 20	(((-54.499019 -26.420954,-54.497808 - 26.420954,-54.497782 -26.421562,-54.493982 - 26.421633,-54.493624 -26.42266,-54.49378 - 26.423345,-54.494448 -26.423532,-54.494767 - 26.423842,-54.494966 -26.42392,-54.495119 - 26.423915,-54.495587 -26.423933,-54.495866 - 26.424178,-54.495998 -26.424461,-54.495959 - 26.425132,-54.49585 -26.425665,-54.49546 - 26.425663,-54.49545 -26.426316,-54.497063 - 26.426351,-54.497187 -26.425321,-54.498181 - 26.425244,-54.498905 -26.425044,-54.498959 - 26.42484,-54.4989 -26.423807,-54.498997 - 26.42328,-54.49905 -26.421511,-54.499019 - 26.420954)))
5577	Nolf	Misiones	Eldorado	9 De Julio Kilómetro 20	(((-54.49408 -26.410234,-54.494063 - 26.411744,-54.492986 -26.411775,-54.492986 - 26.41107,-54.491599 -26.411044,-54.49161 - 26.410206,-54.49408 -26.410234)))
5578	Primero de Mayo	Misiones	Eldorado	9 De Julio Kilómetro 20	(((-54.505279 -26.419352,-54.504049 - 26.419313,-54.504038 -26.42209,-54.501726 - 26.422108,-54.501654 -26.425002,-54.502697 - 26.425999,-54.504015 -26.426034,-54.504133 - 26.422288,-54.505344 -26.422168,-54.505361 -



Handwritten signatures and initials: G. CL, and other illegible marks.



Congreso de la Nación

13-PE-22  
OD 304  
801



					26.420807,-54.505279 -26.419352)))
5579	Ex Madin	Misiones	Eldorado	9 De Julio Kilómetro 20	((( -54.501779 -26.415733,-54.502042 - 26.415664,-54.502043 -26.416907,-54.501649 - 26.416915,-54.501627 -26.418121,-54.501537 - 26.418941,-54.501476 -26.419121,-54.501335 - 26.419281,-54.500944 -26.419012,-54.500937 - 26.418525,-54.500437 -26.418474,-54.500427 - 26.418063,-54.500296 -26.417723,-54.500226 - 26.416633,-54.50035 -26.415717,-54.501779 - 26.415733)))
5580	Santa Catalina	Misiones	Eldorado	9 De Julio Kilómetro 20	((( -54.507677 -26.403242,-54.507156 - 26.403155,-54.507153 -26.401772,-54.506814 - 26.401774,-54.506809 -26.401521,-54.506148 - 26.398314,-54.50647 -26.398288,-54.506619 - 26.399228,-54.507332 -26.399599,-54.508124 - 26.399889,-54.508137 -26.402377,-54.508156 - 26.402798,-54.508313 -26.403404,-54.508456 - 26.403724,-54.509012 -26.403769,-54.509176 - 26.404267,-54.508691 -26.404268,-54.50895 - 26.404853,-54.508285 -26.405,-54.50805 - 26.404938,-54.507677 -26.403242)))
5581	Jardín	Misiones	Eldorado	Colonia Victoria	((( -54.623679 -26.33249,-54.623599 - 26.332026,-54.621621 -26.331965,-54.620193 - 26.331909,-54.620074 -26.334145,-54.620599 - 26.334177,-54.620687 -26.332882,-54.621883 - 26.332979,-54.621915 -26.332403,-54.623679 - 26.33249)),(-54.627164 -26.333458,-54.627289 -26.331812,-54.624965 -26.331712,-54.624999 - 26.329867,-54.6236 -26.330024,-54.624131 - 26.331276,-54.624448 -26.331694,-54.624962 - 26.332058,-54.624931 -26.332791,-54.624762 - 26.332902,-54.624916 -26.333607,-54.627164 - 26.333458)))
5582	Unión	Misiones	Eldorado	Colonia Victoria	((( -54.618332 -26.33178,-54.61838 -26.332558,- 54.618363 -26.332863,-54.617602 -26.332832,- 54.61739 -26.333986,-54.620074 -26.334145,- 54.620193 -26.331909,-54.618332 -26.33178)))
5583	San Miguel	Misiones	Eldorado	Colonia Victoria	((( -54.617877 -26.323484,-54.617775 - 26.325128,-54.616934 -26.324807,-54.616621 - 26.325085,-54.616065 -26.324936,-54.616167 - 26.324462,-54.615282 -26.324212,-54.615313 - 26.323746,-54.616315 -26.323797,-54.61637 - 26.323096,-54.61673 -26.32312,-54.616742 - 26.323409,-54.617877 -26.323484)))
5584	Luján	Misiones	Eldorado	Colonia Victoria	((( -54.622596 -26.324388,-54.62258 - 26.324663,-54.622224 -26.324669,-54.622207 - 26.324949,-54.622332 -26.324969,-54.622346 - 26.325521,-54.621549 -26.3255,-54.621065 - 26.325225,-54.620623 -26.325364,-54.619998 - 26.325113,-54.620009 -26.324327,-54.622596 - 26.324388)))
5585	Parehjá	Misiones	Eldorado	Colonia Victoria	((( -54.611065 -26.278032,-54.61173 - 26.278015,-54.612656 -26.279487,-54.613194 - 26.279331,-54.614207 -26.280777,-54.61441 - 26.281546,-54.613657 -26.281761,-54.611065 -



Handwritten signatures and initials.



Congreso de la Nación

13-PE-22  
OD 304  
802



					26.278032)))
5586	Parehjá	Misiones	Eldorado	Colonia Victoria	((( (-54.601631 -26.284265, -54.604459 -26.279895, -54.604401 -26.278088, -54.604647 -26.278106, -54.604667 -26.277772, -54.604832 -26.277799, -54.604881 -26.273433, -54.60443 -26.273452, -54.604401 -26.272684, -54.604844 -26.272656, -54.604757 -26.269794, -54.605269 -26.269603, -54.60689 -26.272051, -54.60549 -26.272415, -54.605271 -26.275802, -54.605058 -26.281279, -54.604253 -26.282229, -54.60379 -26.281916, -54.602299 -26.284061, -54.602115 -26.284478, -54.601631 -26.284265)))
5587	Puerto Mado	Misiones	Eldorado	María Magdalena	((( (-54.617712 -26.231677, -54.617475 -26.230933, -54.617903 -26.230772, -54.618663 -26.230754, -54.618714 -26.230203, -54.619547 -26.23017, -54.620687 -26.229839, -54.620596 -26.229379, -54.62105 -26.22935, -54.62115 -26.229769, -54.622787 -26.229606, -54.62267 -26.228421, -54.622057 -26.22752, -54.622381 -26.227219, -54.623215 -26.22812, -54.623404 -26.228596, -54.623928 -26.228192, -54.624957 -26.228314, -54.625168 -26.227764, -54.626763 -26.228482, -54.628093 -26.229272, -54.629374 -26.230044, -54.630285 -26.230415, -54.629875 -26.231049, -54.632737 -26.231835, -54.633573 -26.232341, -54.632936 -26.233087, -54.632654 -26.232524, -54.632474 -26.232209, -54.632211 -26.232062, -54.631301 -26.231861, -54.631282 -26.232359, -54.630161 -26.232267, -54.628067 -26.232959, -54.627727 -26.231785, -54.624561 -26.231998, -54.624536 -26.23142, -54.621347 -26.231718, -54.619472 -26.23187, -54.617712 -26.231677)))
5588	Delicia km 4	Misiones	Eldorado	María Magdalena	((( (-54.591364 -26.181142, -54.591279 -26.181751, -54.592704 -26.183052, -54.593266 -26.182216, -54.593914 -26.182579, -54.593357 -26.183518, -54.595412 -26.183979, -54.596432 -26.18402, -54.596949 -26.18402, -54.597256 -26.184168, -54.597554 -26.184857, -54.598179 -26.186106, -54.598486 -26.186392, -54.59881 -26.186495, -54.599909 -26.186801, -54.600461 -26.187146, -54.60073 -26.187518, -54.600738 -26.188072, -54.600822 -26.189676, -54.601922 -26.189749, -54.602144 -26.190617, -54.606674 -26.195736, -54.605498 -26.196875, -54.60452 -26.196603, -54.604091 -26.196133, -54.60278 -26.194244, -54.602183 -26.19455, -54.600475 -26.191883, -54.600253 -26.190771, -54.600032 -26.188155, -54.599246 -26.187183, -54.598564 -26.187502, -54.597869 -26.186551, -54.595805 -26.187579, -54.595523 -26.1903, -54.594867 -26.190469, -54.592014 -26.190792, -54.590004 -26.19131, -54.589915 -26.192225, -54.589062 -26.192662, -54.589012 -26.193269, -54.58832 -26.193373, -54.588357 -26.192968, -54.586198 -26.19401, -54.585926 -26.193643, -54.585906 -26.193353, -54.58536 -26.193337, -54.585247 -26.192169, -54.585895 -26.190151, -54.588963 -26.18883, -54.589136 -26.187367, -54.589228 -26.186469, -54.589494 -26.184374, -54.589651 -26.182644, -54.589709 -26.181599, -54.589667 -26.180479, -54.589567 -26.179925, -54.589725 -26.179799, -54.589965 -26.179755, -54.590279 -



Handwritten signatures and initials.



Congreso de la Nación

13-PE-22  
OD 304  
803



					26.17986,-54.59133 -26.180408,-54.591364 -26.181142)))
5589	Aguaray Mini	Misiones	Eldorado	Maria Magdalena	((((-54.591123 -26.208021,-54.589757 -26.208571,-54.59081 -26.210583,-54.591219 -26.210433,-54.590951 -26.209825,-54.591921 -26.209469,-54.591123 -26.208021)))
5590	Aguai Poty	Misiones	Eldorado	Maria Magdalena	((((-54.588979 -26.206679,-54.586797 -26.206323,-54.587285 -26.201732,-54.591769 -26.202982,-54.588979 -26.206679)))
5591	Escuela 800	Misiones	Eldorado	Maria Magdalena	((((-54.580863 -26.150333,-54.581333 -26.158555,-54.583287 -26.158361,-54.582822 -26.150211,-54.580863 -26.150333)))
5592	Pueblo Nuevo	Misiones	Eldorado	Maria Magdalena	((((-54.592576 -26.239858,-54.592329 -26.239866,-54.591633 -26.239969,-54.591493 -26.240063,-54.590998 -26.240566,-54.590623 -26.240796,-54.59032 -26.241061,-54.590102 -26.24144,-54.590124 -26.24182,-54.589906 -26.241828,-54.589889 -26.242208,-54.590115 -26.242234,-54.590183 -26.246781,-54.590179 -26.247561,-54.590281 -26.248197,-54.590691 -26.24841,-54.591292 -26.24864,-54.591761 -26.248542,-54.592913 -26.247881,-54.592821 -26.244511,-54.59257 -26.241742,-54.592576 -26.239858)))
5593	Alegre	Misiones	Eldorado	Maria Magdalena	((((-54.587782 -26.223876,-54.589338 -26.223956,-54.589265 -26.223624,-54.587805 -26.223609,-54.587782 -26.223876)),((-54.58681 -26.230186,-54.586885 -26.227375,-54.585354 -26.227373,-54.584266 -26.2278,-54.584248 -26.230198,-54.585682 -26.230246,-54.58681 -26.230186)),((-54.589725 -26.225702,-54.589295 -26.225792,-54.589428 -26.226545,-54.589034 -26.226785,-54.589063 -26.22737,-54.587973 -26.227389,-54.588467 -26.230123,-54.590993 -26.229899,-54.591239 -26.229841,-54.590111 -26.227364,-54.589965 -26.22674,-54.589725 -26.225704,-54.589725 -26.225702)))
5594	Cooperativa	Misiones	Eldorado	Maria Magdalena	((((-54.588414 -26.179124,-54.587059 -26.177155,-54.586619 -26.177316,-54.586389 -26.176808,-54.587953 -26.176104,-54.588811 -26.178199,-54.589192 -26.179162,-54.589402 -26.180165,-54.589514 -26.181311,-54.589447 -26.182579,-54.589063 -26.182544,-54.588968 -26.180243,-54.588414 -26.179124)))
5595	Sombrero Caa	Misiones	Eldorado	Maria Magdalena	((((-54.586831 -26.212391,-54.586619 -26.210944,-54.58654 -26.209793,-54.587276 -26.209695,-54.587855 -26.211852,-54.587986 -26.212246,-54.589701 -26.211501,-54.589954 -26.212001,-54.591285 -26.211352,-54.591508 -26.211747,-54.589252 -26.212831,-54.590372 -26.218155,-54.588103 -26.218336,-54.586831 -26.212391)))
5596	Industrial	Misiones	Eldorado	Maria	((((-54.602623 -26.242621,-54.602054 -



Handwritten signatures and initials.



Congreso de la Nación

13-PE-22  
OD 304  
804

				Magdalena	26.24575,-54.601334 -26.245894,-54.601071 - 26.2442,-54.601599 -26.244169,-54.602229 - 26.242523,-54.602623 -26.242621)))
5597	Sin Nombre	Misiones	General Manuel Belgrano	Bernardo De Irigoyen	(((53.767371 -26.292731,-53.766504 - 26.292836,-53.7648 -26.293131,-53.764268 - 26.292494,-53.764201 -26.292201,-53.76397 - 26.292086,-53.763798 -26.291126,-53.764754 - 26.290589,-53.764592 -26.290326,-53.765161 - 26.290073,-53.764924 -26.289651,-53.764883 - 26.289271,-53.766129 -26.289036,-53.767123 - 26.289039,-53.767106 -26.289301,-53.766336 - 26.289272,-53.766349 -26.290053,-53.766534 - 26.29026,-53.766946 -26.290501,-53.76749 - 26.290895,-53.767137 -26.291185,-53.76724 - 26.291691,-53.767016 -26.291784,-53.767371 - 26.292731)))
5598	Sin Nombre	Misiones	General Manuel Belgrano	Dos Hermanas	(((53.764668 -26.294732,-53.764263 - 26.295085,-53.764367 -26.295657,-53.764335 - 26.29589,-53.763043 -26.296304,-53.76271 - 26.295869,-53.761913 -26.295376,-53.761693 - 26.295421,-53.76084 -26.295596,-53.760823 - 26.294951,-53.760674 -26.293907,-53.762673 - 26.293621,-53.7641 -26.293381,-53.764668 - 26.294732)))
5599	Unión	Misiones	Guaraní	El Soberbio	(((54.197888 -27.287148,-54.19841 - 27.287203,-54.198375 -27.287694,-54.198407 - 27.287697,-54.198389 -27.288014,-54.198327 - 27.28801,-54.198313 -27.288146,-54.198424 - 27.288163,-54.198386 -27.288724,-54.198295 - 27.28872,-54.198278 -27.289117,-54.198368 - 27.289131,-54.198365 -27.289594,-54.198246 - 27.28959,-54.198194 -27.291111,-54.198128 - 27.291111,-54.198121 -27.291433,-54.197532 - 27.291372,-54.197332 -27.293736,-54.196037 - 27.293658,-54.196127 -27.292291,-54.195686 - 27.292278,-54.195595 -27.290055,-54.195985 - 27.289345,-54.195744 -27.288109,-54.195891 - 27.287483,-54.196277 -27.28748,-54.196342 - 27.287138,-54.197888 -27.287148)))
5600	Maracañá	Misiones	Guaraní	El Soberbio	(((54.193775 -27.302883,-54.193728 - 27.303774,-54.193079 -27.303744,-54.193015 - 27.302877,-54.193775 -27.302883)))
5601	Felipe II	Misiones	Iguazú	Colonia Wanda	(((54.570633 -25.977461,-54.569886 - 25.976739,-54.568343 -25.978353,-54.568036 - 25.978594,-54.567704 -25.978801,-54.567561 - 25.979011,-54.566835 -25.979737,-54.566934 - 25.980651,-54.568704 -25.9819,-54.572854 - 25.979354,-54.571877 -25.977328,-54.571246 - 25.976898,-54.570633 -25.977461)))
5602	San José	Misiones	Iguazú	Puerto Esperanza	(((54.621213 -26.041221,-54.617088 - 26.041062,-54.616969 -26.042921,-54.621151 - 26.043073,-54.621213 -26.041221)))
5603	Nanderoga	Misiones	Libertador General San	El Alcázar	(((54.818021 -26.71538,-54.817714 - 26.716159,-54.816842 -26.715939,-54.817142 - 26.714883,-54.817975 -26.715185,-54.818021 -



Handwritten signatures and initials.





Congreso de la Nación

13-PE-22  
OD 304  
805



			Martin		26.71538)))
5604	8 Viviendas	Misiones	Libertador General San Martín	El Alcázar	((( -54.807097 -26.721427, -54.806981 -26.721879, -54.806364 -26.721761, -54.806348 -26.721818, -54.806132 -26.721759, -54.806312 -26.721181, -54.80658 -26.721249, -54.806565 -26.7213, -54.807097 -26.721427)))
5605	8 Viviendas	Misiones	Libertador General San Martín	El Alcázar	((( -54.807809 -26.723271, -54.807522 -26.724357, -54.806926 -26.724194, -54.806909 -26.723464, -54.807562 -26.723187, -54.807809 -26.723271)))
5606	Arroyo Blanco	Misiones	Libertador General San Martín	Garuhapé	((( -54.953625 -26.839427, -54.954036 -26.839802, -54.952826 -26.841046, -54.952574 -26.841192, -54.951506 -26.841778, -54.950737 -26.842305, -54.949499 -26.843254, -54.949244 -26.843067, -54.949692 -26.842511, -54.949229 -26.842179, -54.949417 -26.841959, -54.950306 -26.841242, -54.950407 -26.840788, -54.94959 -26.840588, -54.949582 -26.839899, -54.950458 -26.840124, -54.950777 -26.840132, -54.951976 -26.840603, -54.953625 -26.839427)))
5607	Colonia Flora	Misiones	Libertador General San Martín	Puerto Leoni	((( -55.163847 -27.020642, -55.164818 -27.020627, -55.164906 -27.038405, -55.163692 -27.038347, -55.163847 -27.020642)))
5608	Ex Fadimat	Misiones	Libertador General San Martín	Puerto Leoni	((( -55.163733 -26.981261, -55.162669 -26.981209, -55.160678 -26.981273, -55.16004 -26.98446, -55.163613 -26.984549, -55.163733 -26.981261)))
5609	Eucaliptal	Misiones	Libertador General San Martín	Puerto Rico	((( -55.009195 -26.79569, -55.009114 -26.795938, -55.009209 -26.796607, -55.009339 -26.797061, -55.00951 -26.797429, -55.006857 -26.797444, -55.006844 -26.797044, -55.00713 -26.796728, -55.007142 -26.796521, -55.008172 -26.795694, -55.009195 -26.79569)))
5610	Cantera	Misiones	Libertador General San Martín	Puerto Rico	((( -55.010992 -26.792698, -55.01096 -26.792576, -55.010844 -26.792451, -55.010703 -26.792351, -55.010501 -26.792319, -55.010291 -26.79231, -55.009632 -26.792417, -55.009042 -26.792601, -55.009142 -26.79569, -55.009195 -26.79569, -55.009186 -26.795718, -55.011068 -26.795748, -55.010968 -26.79496, -55.010924 -26.793735, -55.010992 -26.792698)))
5611	San Lorenzo	Misiones	Montecarlo	Montecarlo	((( -54.758249 -26.551683, -54.758072 -26.552845, -54.755994 -26.552619, -54.756154 -26.551425, -54.758249 -26.551683)))
5612	Fábrica de Té	Misiones	Montecarlo	Montecarlo	((( -54.745271 -26.574885, -54.745465 -26.57533, -54.744903 -26.575366, -54.744902 -26.575544, -54.744272 -26.575541, -54.744269 -26.575956, -54.743532 -26.575944, -54.743551 -26.574859, -54.745271 -26.574885)))



Handwritten signatures and initials.



Congreso de la Nación

13-PE-22  
OD 304  
806



5613	Badaraco	Misiones	Montecarlo	Puerto Piray	((((-54.673582 -26.484503,-54.66704 - 26.487245,-54.664764 -26.48586,-54.663781 - 26.485232,-54.662335 -26.484726,-54.661087 - 26.484219,-54.660345 -26.483824,-54.661145 - 26.483199,-54.661964 -26.483437,-54.66328 - 26.483093,-54.665609 -26.482179,-54.671057 - 26.479909,-54.671007 -26.47963,-54.671204 - 26.479334,-54.672002 -26.479152,-54.672115 - 26.47949,-54.671663 -26.479727,-54.673582 - 26.484503))))
5614	Obrero	Misiones	Montecarlo	Puerto Piray	((((-54.682535 -26.47522,-54.68449 -26.479965,- 54.673582 -26.484503,-54.671663 -26.479727,- 54.672115 -26.47949,-54.682535 -26.47522))))
5615	Portón viejo	Misiones	San Pedro	Pozo Azul	((((-54.151946 -26.390994,-54.152786 - 26.39356,-54.153118 -26.39348,-54.153182 - 26.393644,-54.152668 -26.393866,-54.15295 - 26.395181,-54.151012 -26.395893,-54.150369 - 26.395685,-54.149796 -26.393431,-54.150488 - 26.391028,-54.151946 -26.390994))))
5616	La Canchita	Misiones	San Pedro	Pozo Azul	((((-54.155515 -26.361006,-54.154116 - 26.361382,-54.155453 -26.364023,-54.15445 - 26.364378,-54.155959 -26.367463,-54.156382 - 26.367982,-54.157938 -26.367149,-54.156832 - 26.365456,-54.155515 -26.361006))))
5617	Picada Márquez	Misiones	San Pedro	Pozo Azul	((((-54.144302 -26.348635,-54.144234 - 26.348794,-54.144232 -26.349036,-54.144136 - 26.349331,-54.144113 -26.349492,-54.144163 - 26.349733,-54.144124 -26.349841,-54.143595 - 26.350241,-54.142906 -26.350659,-54.142594 - 26.350939,-54.142419 -26.350986,-54.142185 - 26.351084,-54.141289 -26.351206,-54.141309 - 26.3532,-54.141107 -26.353103,-54.140478 - 26.353013,-54.139933 -26.35302,-54.139753 - 26.352905,-54.139601 -26.352693,-54.139913 - 26.35256,-54.140117 -26.352484,-54.140517 - 26.351964,-54.140644 -26.351546,-54.140733 - 26.351312,-54.140839 -26.351159,-54.141259 - 26.350619,-54.141536 -26.350344,-54.140962 - 26.34972,-54.141397 -26.348669,-54.141408 - 26.348562,-54.141353 -26.348446,-54.141205 - 26.347636,-54.144626 -26.347915,-54.144302 - 26.348635))))
5618	Sin Nombre	Misiones	San Pedro	Pozo Azul	((((-54.15384 -26.34864,-54.154316 -26.349903,- 54.154701 -26.350939,-54.155073 -26.350905,- 54.155238 -26.351759,-54.155774 -26.351759,- 54.155851 -26.352096,-54.155699 -26.352808,- 54.154364 -26.352765,-54.154364 -26.353088,- 54.152796 -26.353155,-54.15227 -26.35153,- 54.152026 -26.351267,-54.152172 -26.351172,- 54.152504 -26.351115,-54.153182 -26.35092,- 54.153433 -26.350744,-54.153781 -26.350572,- 54.153706 -26.350211,-54.153542 -26.349733,- 54.153312 -26.349244,-54.152945 -26.349517,- 54.15259 -26.349307,-54.152405 -26.349122,- 54.152089 -26.349279,-54.151804 -26.348815,- 54.152176 -26.348536,-54.151433 -26.347431,- 54.15191 -26.347213,-54.152147 -26.347225,- 54.152735 -26.346772,-54.15384 -26.34864))))



Handwritten signatures and initials.



Congreso de la Nación

13-PE-22  
OD 304  
807



5619	San Francisco Javier	Entre Ríos	Diamante	Diamante	((( -60.649625 -32.06759,-60.650415 - 32.069281,-60.649134 -32.069988,-60.649603 - 32.07064,-60.649185 -32.070778,-60.648468 - 32.070895,-60.647596 -32.07108,-60.647352 - 32.070314,-60.646555 -32.070498,-60.646162 - 32.068971,-60.647135 -32.068768,-60.648762 - 32.068534,-60.648591 -32.067684,-60.648724 - 32.067672,-60.649625 -32.06759)))
5620	Silbido	Entre Ríos	Federal	Federal	((( -58.797297 -30.945618,-58.797713 - 30.948365,-58.796181 -30.94863,-58.795959 - 30.947544,-58.794422 -30.947807,-58.794089 - 30.946042,-58.797297 -30.945618)))
5621	Sin Nombre	Entre Ríos	La Paz	Bovril	((( -59.457942 -31.341141,-59.457301 - 31.341111,-59.452015 -31.340861,-59.451988 - 31.341335,-59.453648 -31.341443,-59.454441 - 31.341279,-59.454854 -31.341235,-59.457928 - 31.341402,-59.457942 -31.341141)))
5622	El Candil	Entre Ríos	La Paz	La Paz	((( -59.627891 -30.747193,-59.627392 -30.7473,- 59.626003 -30.747853,-59.624239 -30.748595,- 59.624305 -30.748714,-59.623643 -30.748987,- 59.623392 -30.749074,-59.623339 -30.748767,- 59.624539 -30.748198,-59.625863 -30.747662,- 59.627384 -30.747141,-59.627867 -30.747089,- 59.627891 -30.747193)))
5623	Hipodromo	Entre Ríos	La Paz	La Paz	((( -59.779116 -30.96095,-59.778635 -30.96153,- 59.778752 -30.961743,-59.77818 -30.961999,- 59.777848 -30.961544,-59.777771 -30.961595,- 59.777603 -30.961254,-59.778133 -30.960797,- 59.779116 -30.96095)))
5624	Los Mirasoles	Entre Ríos	La Paz	La Paz	((( -59.646144 -30.775814,-59.64289 - 30.776036,-59.642953 -30.776713,-59.646281 - 30.776546,-59.646144 -30.775814)))
5625	Pileta de los doctores	Entre Ríos	La Paz	Santa Elena	((( -59.775727 -30.946123,-59.77433 - 30.947083,-59.775324 -30.948236,-59.776819 - 30.947369,-59.775727 -30.946123)))
5626	Belgrano	Entre Ríos	La Paz	Santa Elena	((( -59.796813 -30.945614,-59.796469 - 30.945771,-59.796281 -30.945565,-59.796122 - 30.945657,-59.796279 -30.945858,-59.796374 - 30.946176,-59.796431 -30.946273,-59.796354 - 30.946339,-59.796586 -30.946713,-59.796937 - 30.946539,-59.796839 -30.946324,-59.797054 - 30.946181,-59.796813 -30.945614)))
5627	Chaco	Entre Ríos	La Paz	Santa Elena	((( -59.805503 -30.959055,-59.804258 - 30.957925,-59.803846 -30.957179,-59.803328 - 30.957337,-59.803285 -30.957904,-59.803219 - 30.957938,-59.802711 -30.957939,-59.803227 - 30.958939,-59.804613 -30.959243,-59.805503 - 30.959055)))
5628	Sin Nombre	Entre Ríos	Paraná	Cerrito	((( -60.04996 -31.530589,-60.049003 - 31.530706,-60.049165 -31.531598,-60.050211 - 31.531457,-60.04996 -31.530589)))



Handwritten signatures and initials.



Congreso de la Nación

13-PE-22  
OD 304  
808



5629	Pirola	Entre Ríos	Paraná	Paraná	(((-60.537588 -31.739479,-60.538269 -31.739811,-60.538705 -31.740113,-60.538069 -31.740369,-60.537919 -31.740096,-60.537728 -31.739861,-60.537612 -31.739727,-60.537475 -31.739604,-60.537588 -31.739479)))
5630	Anacleto Medina	Entre Ríos	Paraná	Paraná	(((-60.558353 -31.746213,-60.557986 -31.743831,-60.556394 -31.744145,-60.556886 -31.746497,-60.558353 -31.746213)))
5631	Los Berros Bis	Entre Ríos	Paraná	Paraná	(((-60.534292 -31.791124,-60.53138 -31.791535,-60.530981 -31.790278,-60.533719 -31.789849,-60.534026 -31.789875,-60.534292 -31.791124)))
5632	Las Canteras	Entre Ríos	Paraná	Paraná	(((-60.560331 -31.775914,-60.560605 -31.7759,-60.561052 -31.776961,-60.56124 -31.777812,-60.560862 -31.778077,-60.560665 -31.777478,-60.560331 -31.775914)))
5633	Ciudad Nueva	Entre Ríos	Paraná	Paraná	(((-60.486201 -31.724392,-60.485784 -31.724479,-60.485955 -31.72525,-60.484718 -31.725589,-60.484448 -31.724312,-60.485272 -31.724181,-60.485301 -31.724313,-60.48552 -31.724274,-60.485508 -31.724211,-60.486128 -31.724098,-60.486201 -31.724392)))
5634	Espejo Sur	Entre Ríos	Paraná	Paraná	(((-60.537189 -31.776829,-60.537662 -31.779261,-60.537196 -31.779324,-60.537143 -31.778831,-60.537242 -31.778574,-60.537026 -31.777784,-60.536575 -31.777837,-60.536454 -31.777221,-60.536929 -31.777154,-60.536891 -31.776863,-60.537189 -31.776829)))
5635	Brasil	Entre Ríos	Villaguay	Villaguay	(((-59.007145 -31.844564,-59.004869 -31.844594,-59.004908 -31.846516,-59.007124 -31.846497,-59.007145 -31.844564)))
5636	Las Vías	Entre Ríos	Villaguay	Villaguay	(((-59.032049 -31.879567,-59.029772 -31.880756,-59.029773 -31.88095,-59.029865 -31.88095,-59.030534 -31.880606,-59.032067 -31.880603,-59.032049 -31.879567)))
5637	La Oveja Muerta	Entre Ríos	Villaguay	Villaguay	(((-59.015215 -31.841825,-59.014918 -31.84185,-59.014897 -31.842529,-59.011656 -31.842557,-59.011684 -31.842714,-59.013786 -31.842662,-59.013826 -31.844048,-59.01407 -31.844048,-59.014095 -31.842665,-59.015203 -31.842638,-59.015215 -31.841825)))
5638	Belgrano	Buenos Aires	General Alvarado	Miramar	(((-57.856248 -38.268597,-57.854424 -38.26999,-57.856142 -38.271328,-57.857878 -38.269969,-57.856248 -38.268597)),(-57.858672 -38.267999,-57.859477 -38.26868,-57.858638 -38.269321,-57.859472 -38.269994,-57.857763 -38.271297,-57.858683 -38.272005,-57.860386 -38.270694,-57.859565 -38.270003,-57.860399 -38.269326,-57.859575 -38.268673,-57.860425 -38.267995,-57.859575 -38.267282,-57.858672 -38.267999)))



*[Handwritten signatures and initials]*




Congreso de la Nación

13-PE-22  
OD 304  
809



5639	Las Flores	Buenos Aires	General Alvarado	Miramar	(((-57.854069 -38.253447,-57.853696 -38.253734,-57.854153 -38.254109,-57.853657 -38.254516,-57.854431 -38.255262,-57.855377 -38.254504,-57.854069 -38.253447)))
5640	Gran Las Flores	Buenos Aires	General Alvarado	Miramar	(((-57.865574 -38.25477,-57.867359 -38.25343,-57.865626 -38.252033,-57.863861 -38.253359,-57.865574 -38.25477)),((-57.866361 -38.255345,-57.86461 -38.256677,-57.865492 -38.257386,-57.867219 -38.256098,-57.866361 -38.255345)))
5641	Barrio Pueyrredón	Buenos Aires	General Pueyrredón	Mar Del Plata	(((-57.604178 -38.028555,-57.605871 -38.027236,-57.605555 -38.026973,-57.603842 -38.028268,-57.604178 -38.028555)))
5642	Bosque Grande	Buenos Aires	General Pueyrredón	Mar Del Plata	(((-57.605595 -38.013835,-57.605328 -38.013607,-57.605108 -38.013781,-57.60538 -38.014028,-57.605595 -38.013835)))
5643	Juramento	Buenos Aires	General Pueyrredón	Mar Del Plata	(((-57.573498 -38.057689,-57.572107 -38.056551,-57.571712 -38.056844,-57.57308 -38.058021,-57.573498 -38.057689)))
5644	Virgen de Luján	Buenos Aires	General Pueyrredón	Mar Del Plata	(((-57.617085 -37.946836,-57.609381 -37.950743,-57.611102 -37.952854,-57.619275 -37.948664,-57.617085 -37.946836)))
5645	Playa Serena	Buenos Aires	General Pueyrredón	Mar Del Plata	(((-57.595856 -38.096503,-57.596369 -38.096107,-57.595199 -38.095112,-57.59687 -38.093835,-57.595703 -38.092838,-57.592 -38.095504,-57.59321 -38.09658,-57.593908 -38.096061,-57.594225 -38.09635,-57.594399 -38.096218,-57.594873 -38.096634,-57.59533 -38.096274,-57.595714 -38.096612,-57.595856 -38.096503)),((-57.59437 -38.099635,-57.59315 -38.098623,-57.59405 -38.097913,-57.592659 -38.098029,-57.592534 -38.098043,-57.59048 -38.099592,-57.588662 -38.098063,-57.588282 -38.098333,-57.588685 -38.098667,-57.588339 -38.098933,-57.591011 -38.101166,-57.592391 -38.100152,-57.592963 -38.100649,-57.59437 -38.099635)))
5646	Belisario Roldan	Buenos Aires	General Pueyrredón	Mar Del Plata	(((-57.611676 -37.988325,-57.610732 -37.989043,-57.609842 -37.987843,-57.610812 -37.987307,-57.611676 -37.988325)))
5647	Lomas de San Patricio	Buenos Aires	General Pueyrredón	Mar Del Plata	(((-57.606222 -38.093714,-57.607475 -38.092765,-57.608122 -38.093326,-57.609934 -38.091922,-57.608709 -38.09082,-57.610739 -38.08929,-57.60944 -38.088208,-57.606342 -38.090528,-57.605437 -38.091206,-57.604171 -38.092154,-57.606222 -38.093714)))
5648	Las Canteras	Buenos Aires	General Pueyrredón	Mar Del Plata	(((-57.606282 -38.044646,-57.605604 -38.045235,-57.603562 -38.043407,-57.601738 -38.044813,-57.606496 -38.04875,-57.609023 -38.04688,-57.606282 -38.044646)))



*[Handwritten signatures and initials]*



Congreso de la Nación

13-PE-22  
OD 304  
810

5649	San Jorge	Buenos Aires	General Pueyrredón	Mar Del Plata	(((-57.6397 -37.958221,-57.635547 -37.960324,-57.632261 -37.956273,-57.636425 -37.954139,-57.636454 -37.954176,-57.639616 -37.958119,-57.6397 -37.958221))))
5650	Sin Nombre	Buenos Aires	General Pueyrredón	Mar Del Plata	(((-57.591695 -38.012704,-57.590849 -38.012021,-57.59054 -38.012255,-57.591337 -38.012961,-57.591695 -38.012704))))
5651	La Trinidad	Buenos Aires	General Pueyrredón	Mar Del Plata	(((-57.60174 -37.875108,-57.599977 -37.873657,-57.598094 -37.875059,-57.599846 -37.876503,-57.60174 -37.875108))))
5652	Santa Paula	Buenos Aires	General Pueyrredón	Mar Del Plata	(((-57.687581 -37.930718,-57.684555 -37.92813,-57.681762 -37.928945,-57.679026 -37.929455,-57.67884 -37.929628,-57.683721 -37.933703,-57.687581 -37.930718))))
5653	Libertad	Buenos Aires	General Pueyrredón	Mar Del Plata	(((-57.609669 -37.952839,-57.609013 -37.952053,-57.60701 -37.95304,-57.607357 -37.953477,-57.608908 -37.952682,-57.609204 -37.953077,-57.609669 -37.952839))))
5654	Nueva Atlantis	Buenos Aires	La Costa	Mar De Ajó	(((-56.683959 -36.743793,-56.681769 -36.743819,-56.681791 -36.746072,-56.682853 -36.746796,-56.682852 -36.747231,-56.683298 -36.747227,-56.683339 -36.745943,-56.683932 -36.745929,-56.683959 -36.743793))))
5655	Pueyrredón	Buenos Aires	La Costa	Mar De Ajó	(((-56.691453 -36.734774,-56.689138 -36.734767,-56.689154 -36.737808,-56.691466 -36.737741,-56.69146 -36.736916,-56.691805 -36.736922,-56.691808 -36.736625,-56.691463 -36.736622,-56.691453 -36.734774))))
5656	Sin Nombre	Buenos Aires	La Costa	Mar Del Tuyú	(((-56.708669 -36.592091,-56.708019 -36.59203,-56.708173 -36.590073,-56.707028 -36.590039,-56.707058 -36.589491,-56.705326 -36.58943,-56.705283 -36.590032,-56.705708 -36.590039,-56.70559 -36.591507,-56.706927 -36.591564,-56.706849 -36.593389,-56.705254 -36.593282,-56.705157 -36.594763,-56.706826 -36.594801,-56.706872 -36.594166,-56.707843 -36.594215,-56.70782 -36.594825,-56.707793 -36.595514,-56.710566 -36.595632,-56.710593 -36.596316,-56.711376 -36.59635,-56.711447 -36.595696,-56.712092 -36.595713,-56.712028 -36.596369,-56.713151 -36.596401,-56.713371 -36.592232,-56.711624 -36.592178,-56.711597 -36.592639,-56.712301 -36.592707,-56.71211 -36.595011,-56.709981 -36.594869,-56.710107 -36.593181,-56.708951 -36.59315,-56.709018 -36.592115,-56.709017 -36.592101,-56.708669 -36.592091))))
5657	La Lomita	Buenos Aires	25 de Mayo	Veinticinco De Mayo	(((-60.168469 -35.41985,-60.168684 -35.419828,-60.168907 -35.419939,-60.169112 -35.420094,-60.169169 -35.420469,-60.167918 -35.420516,-60.167797 -35.419952,-60.164933 -35.420224,-60.16392 -35.4193,-60.16604 -35.417722,-60.168469 -35.41985))))



Handwritten signatures and initials.



Congreso de la Nación

13-PE-22  
OD 304  
811



5658	El Triángulo	Buenos Aires	25 de Mayo	Veinticinco De Mayo	(((-60.159558 -35.418881,-60.157435 -35.420515,-60.155876 -35.419153,-60.157996 -35.417536,-60.159558 -35.418881)))
5659	Saavedra	Buenos Aires	Arrecifes	Arrecifes	(((-60.11754 -34.065144,-60.115612 -34.065743,-60.115635 -34.065802,-60.115345 -34.065893,-60.115324 -34.06583,-60.114631 -34.066052,-60.114636 -34.066122,-60.114112 -34.066284,-60.113974 -34.065859,-60.113932 -34.065621,-60.114872 -34.065397,-60.114824 -34.065218,-60.117279 -34.06463,-60.11754 -34.065144)))
5660	San Lorenzo	Buenos Aires	Azul	Azul	(((-59.854229 -36.757099,-59.853919 -36.757422,-59.852337 -36.756169,-59.85259 -36.755974,-59.854229 -36.757099)))
5661	Dos de Septiembre	Buenos Aires	Baradero	Baradero	(((-59.498704 -33.820778,-59.498302 -33.820236,-59.499382 -33.819678,-59.499814 -33.820197,-59.498704 -33.820778)))
5662	Espinillo	Buenos Aires	Baradero	Baradero	(((-59.524129 -33.821534,-59.523487 -33.820528,-59.52368 -33.820432,-59.523615 -33.820336,-59.524011 -33.820157,-59.524179 -33.820378,-59.524266 -33.820378,-59.524903 -33.821197,-59.524129 -33.821534)))
5663	Los Troncos	Buenos Aires	Carlos Casares	Carlos Casares	(((-61.35282 -35.624249,-61.352612 -35.624703,-61.351647 -35.6244,-61.351864 -35.623946,-61.35282 -35.624249)))
5664	La Victoria	Buenos Aires	Chivilcoy	Chivilcoy	(((-60.040965 -34.896636,-60.040022 -34.89737,-60.04083 -34.89806,-60.041734 -34.897376,-60.040965 -34.896636)))
5665	Héroes de Malvinas	Buenos Aires	Chivilcoy	Chivilcoy	(((-60.032429 -34.91128,-60.031745 -34.911831,-60.031 -34.91025,-60.031169 -34.910159,-60.032429 -34.91128)))
5666	El Chaparral	Buenos Aires	General Villegas	General Villegas	(((-63.020906 -35.049716,-63.018428 -35.05177,-63.017889 -35.051308,-63.020338 -35.049265,-63.020906 -35.049716)))
5667	La Trocha	Buenos Aires	General Villegas	General Villegas	(((-63.021495 -35.047491,-63.020687 -35.048216,-63.021163 -35.048586,-63.021618 -35.048158,-63.02221 -35.048616,-63.020909 -35.04971,-63.02034 -35.049259,-63.020225 -35.049355,-63.018202 -35.047831,-63.020059 -35.046285,-63.021495 -35.047491)))
5668	René Favaloro	Buenos Aires	Lincoln	Lincoln	(((-61.533029 -34.884481,-61.53241 -34.883934,-61.533317 -34.883224,-61.531784 -34.88192,-61.532897 -34.881001,-61.533682 -34.881677,-61.534176 -34.881258,-61.53344 -34.880613,-61.53509 -34.879257,-61.537305 -34.881139,-61.533029 -34.884481)))
5669	Campo De	Buenos	Marcos Paz	Marcos Paz	(((-58.894251 -34.849919,-58.893703 -



Handwritten signatures and initials.



Congreso de la Nación

13-PE-22  
OD 304  
812



	Cimci	Aires			34.850486,-58.894054 -34.850825,-58.893603 - 34.851335,-58.893883 -34.851685,-58.894221 - 34.851854,-58.894776 -34.851314,-58.89445 - 34.850989,-58.894968 -34.85053,-58.894251 - 34.849919)))
5670	San Justo	Buenos Aires	Mercedes	Mercedes	(((-59.446214 -34.643305,-59.446087 - 34.642701,-59.446044 -34.642637,-59.445943 - 34.642579,-59.44364 -34.642935,-59.443823 - 34.643743,-59.44414 -34.643687,-59.446214 - 34.643305)))
5671	Belén	Buenos Aires	Olavarría	Olavarría	(((-60.29392 -36.880161,-60.291525 - 36.878301,-60.289261 -36.880169,-60.292108 - 36.880462,-60.293062 -36.880645,-60.294501 - 36.881137,-60.295011 -36.881121,-60.295116 - 36.881067,-60.29392 -36.880161)))
5672	Santa Rosa	Buenos Aires	Ramallo	Ramallo	(((-60.018622 -33.489855,-60.016985 - 33.491213,-60.017842 -33.491927,-60.019459 - 33.490559,-60.018622 -33.489855)))
5673	Costa Pobre	Buenos Aires	Ramallo	Ramallo	(((-60.027218 -33.460184,-60.026466 - 33.460743,-60.02568 -33.460959,-60.026042 - 33.461277,-60.024747 -33.462216,-60.024097 - 33.46173,-60.023026 -33.462457,-60.022749 - 33.462559,-60.022336 -33.463819,-60.021861 - 33.463487,-60.021406 -33.463334,-60.021081 - 33.46305,-60.020989 -33.462934,-60.020956 - 33.462847,-60.020974 -33.462732,-60.021052 - 33.462662,-60.021813 -33.462355,-60.022154 - 33.462158,-60.022463 -33.461887,-60.022753 - 33.461679,-60.022995 -33.461564,-60.023177 - 33.461531,-60.023397 -33.461405,-60.024185 - 33.461101,-60.024294 -33.461022,-60.024371 - 33.460886,-60.024399 -33.46072,-60.024516 - 33.460494,-60.024617 -33.46039,-60.02472 - 33.46032,-60.025259 -33.460226,-60.025736 - 33.460174,-60.026144 -33.460053,-60.026774 - 33.459768,-60.027218 -33.460184)))
5674	Valle de Oro	Buenos Aires	Ramallo	Villa Ramallo	(((-60.048104 -33.502205,-60.047667 - 33.502552,-60.046149 -33.50123,-60.046589 - 33.500836,-60.048104 -33.502205)))
5675	La Esperanza	Buenos Aires	San Andrés de Giles	San Andrés De Giles	(((-59.424065 -34.456785,-59.424484 - 34.456498,-59.424845 -34.456241,-59.425494 - 34.455859,-59.426128 -34.456487,-59.42633 - 34.456357,-59.426866 -34.456893,-59.426209 - 34.457413,-59.425369 -34.458001,-59.424065 - 34.456785)))
5676	Sin Nombre	Buenos Aires	San Pedro	Santa Lucia	(((-59.87295 -33.871736,-59.872035 - 33.872422,-59.871147 -33.871603,-59.870086 - 33.872428,-59.871851 -33.873993,-59.873811 - 33.872509,-59.87295 -33.871736)),((-59.8691 - 33.87468,-59.868173 -33.875373,-59.867296 - 33.874581,-59.866333 -33.875315,-59.867961 - 33.876849,-59.870292 -33.875811,-59.8691 - 33.87468)),((-59.874755 -33.873825,-59.877431 - -33.872639,-59.875669 -33.871048,-59.874689 - 33.8718,-59.87548 -33.872518,-59.87495 -



Handwritten signatures and initials.





Congreso de la Nación

13-PE-22  
OD 304  
813

					33.872989,-59.874732 -33.872846,-59.874194 - 33.87331,-59.874755 -33.873825)))
5677	Terrabuela	Buenos Aires	Tandil	Tandil	((( -59.132139 -37.292217,-59.13285 - 37.291675,-59.133325 -37.292206,-59.132926 - 37.292545,-59.133113 -37.292704,-59.132911 - 37.292826,-59.132585 -37.292941,-59.132139 - 37.292217)))
5678	San Isidro	Buenos Aires	Zárate	Lima	((( -59.205222 -34.045395,-59.202195 - 34.046039,-59.203102 -34.049046,-59.205124 - 34.048589,-59.204527 -34.046582,-59.205526 - 34.046351,-59.205222 -34.045395)))
5679	Bosch	Buenos Aires	Zárate	Zárate	((( -59.004401 -34.133951,-59.003924 - 34.134414,-59.00374 -34.134296,-59.003957 - 34.134045,-59.003378 -34.133724,-59.003615 - 34.133442,-59.004033 -34.133575,-59.004006 - 34.133619,-59.004453 -34.133755,-59.004383 - 34.133941,-59.004401 -34.133951)))
5680	Los Eucaliptos	Buenos Aires	Zárate	Zárate	((( -59.053462 -34.102492,-59.053023 - 34.103092,-59.055521 -34.104306,-59.055874 - 34.103786,-59.053462 -34.102492)))
5681	Evita	Buenos Aires	La Plata	Altos De San Lorenzo	((( -57.929383 -34.962813,-57.925945 - 34.965336,-57.929189 -34.968281,-57.929349 - 34.968407,-57.929641 -34.968638,-57.928879 - 34.969925,-57.929382 -34.970114,-57.929908 - 34.969186,-57.930472 -34.968474,-57.931112 - 34.967669,-57.933016 -34.965811,-57.931265 - 34.964461,-57.929383 -34.962813)))
5682	La Falcone	Buenos Aires	La Plata	Altos De San Lorenzo	((( -57.906974 -34.966957,-57.905923 - 34.967722,-57.905187 -34.967055,-57.904174 - 34.967804,-57.903672 -34.967345,-57.904105 - 34.965895,-57.904194 -34.965752,-57.904376 - 34.96517,-57.904746 -34.964923,-57.905506 - 34.965603,-57.906217 -34.966278,-57.905425 - 34.966888,-57.905781 -34.967198,-57.906552 - 34.966578,-57.906974 -34.966957)))
5683	Terra Mía II	Buenos Aires	La Plata	José Melchor Romero	((( -58.048223 -34.961357,-58.046545 - 34.962568,-58.048611 -34.964483,-58.050256 - 34.96325,-58.048223 -34.961357)))
5684	La Unión	Buenos Aires	La Plata	José Melchor Romero	((( -58.044669 -34.967492,-58.042857 - 34.965775,-58.043388 -34.965381,-58.043133 - 34.965099,-58.042019 -34.965947,-58.04183 - 34.965772,-58.041397 -34.9659,-58.041056 - 34.966117,-58.040962 -34.966316,-58.041222 - 34.966599,-58.041293 -34.966792,-58.041749 - 34.967036,-58.042013 -34.967407,-58.04248 - 34.967441,-58.042813 -34.967487,-58.043179 - 34.967634,-58.043402 -34.967873,-58.043445 - 34.968234,-58.043577 -34.968328,-58.044669 - 34.967492)))
5685	Jazmín	Buenos Aires	La Plata	José Melchor Romero	((( -58.044503 -34.963603,-58.043948 - 34.96399,-58.043555 -34.963668,-58.043404 -



Handwritten signatures and initials.



Congreso de la Nación

13-PE-22  
OD 304  
814



					34.963739,-58.043256 -34.963894,-58.041659 - 34.962332,-58.042563 -34.961721,-58.043717 - 34.962904,-58.044503 -34.963603)))
5686	Primero de Agosto	Buenos Aires	La Plata	Los Hornos	(((57.998335 -34.961001,-57.999099 - 34.961687,-58.001002 -34.963406,-58.000723 - 34.963651,-58.000944 -34.963859,-58.003348 - 34.962021,-58.002767 -34.961485,-58.003156 - 34.961167,-58.002873 -34.96092,-58.002529 - 34.961213,-58.000507 -34.959385,-57.998335 - 34.961001)))
5687	Ferroviano	Buenos Aires	La Plata	Tolosa	(((57.968571 -34.889434,-57.968653 - 34.889836,-57.967887 -34.890428,-57.967546 - 34.89012,-57.968571 -34.889434)))
5688	Los Pinos	Buenos Aires	La Plata	Villa Elvira	(((57.887988 -34.941122,-57.885884 - 34.942675,-57.886535 -34.943253,-57.888629 - 34.941701,-57.888239 -34.941344,-57.887988 - 34.941122)))
5689	Villa Garibaldi	Buenos Aires	La Plata	Villa Elvira	(((57.873771 -34.971247,-57.874234 - 34.971663,-57.874256 -34.971645,-57.875427 - 34.970786,-57.873538 -34.969042,-57.872363 - 34.969918,-57.872529 -34.970123,-57.872972 - 34.97053,-57.873334 -34.970855,-57.872862 - 34.971218,-57.872905 -34.971258,-57.872687 - 34.971398,-57.873059 -34.971781,-57.873771 - 34.971247)))
5690	Cayupan	La Pampa	Catriló	Catriló	(((63.416511 -36.390643,-63.416503 - 36.39286,-63.413627 -36.392874,-63.41364 - 36.391632,-63.415137 -36.391644,-63.415161 - 36.390659,-63.416511 -36.390643)))
5691	Picada III	Neuquén	Añelo	San Patricio Del Chañar	(((68.28265 -38.652626,-68.282016 - 38.653321,-68.281116 -38.65348,-68.280484 - 38.653317,-68.279548 -38.653309,-68.278425 - 38.653516,-68.27789 -38.653684,-68.277242 - 38.65411,-68.276858 -38.654436,-68.276602 - 38.654769,-68.275794 -38.654373,-68.276126 - 38.65384,-68.276558 -38.653226,-68.276709 - 38.653101,-68.2772 -38.652972,-68.278123 - 38.652747,-68.278262 -38.652738,-68.278583 - 38.652633,-68.279047 -38.652362,-68.27931 - 38.652171,-68.279416 -38.65216,-68.279572 - 38.652321,-68.280026 -38.652304,-68.280323 - 38.652221,-68.280955 -38.651879,-68.282219 - 38.651098,-68.282958 -38.650545,-68.283182 - 38.65005,-68.283591 -38.650197,-68.28265 - 38.652626)))
5692	El Sauce	Neuquén	Chos Malal	Chos Malal	(((70.242683 -37.392854,-70.241747 - 37.393874,-70.24107 -37.39471,-70.240559 - 37.3944,-70.240659 -37.392978,-70.240758 - 37.392743,-70.240565 -37.392446,-70.239889 - 37.392202,-70.239695 -37.392439,-70.239001 - 37.392096,-70.239077 -37.391912,-70.238366 - 37.391588,-70.238121 -37.39106,-70.237596 - 37.390976,-70.236172 -37.3914,-70.235616 - 37.391368,-70.236183 -37.388948,-70.235833 - 37.388623,-70.235744 -37.388488,-70.23596 -



Handwritten signatures and initials.



Congreso de la Nación

13-PE-22  
OD 304  
815



					37.388214,-70.235764 -37.38806,-70.235929 - 37.387963,-70.23577 -37.387741,-70.236003 - 37.387653,-70.236221 -37.387882,-70.236402 - 37.388172,-70.236521 -37.388405,-70.236841 - 37.388479,-70.237361 -37.388481,-70.23825 - 37.388376,-70.238221 -37.388895,-70.238256 - 37.389146,-70.238668 -37.389649,-70.239124 - 37.390022,-70.239386 -37.390118,-70.239869 - 37.39054,-70.24021 -37.391432,-70.240441 - 37.391845,-70.240849 -37.39218,-70.241337 - 37.391916,-70.241675 -37.392054,-70.242683 - 37.392854)))
5693	Nuevo Amanecer	Neuquén	Confluencia	Centenario	(((-68.154562 -38.840075,-68.151329 - 38.837233,-68.150284 -38.836615,-68.149789 - 38.837128,-68.150012 -38.837316,-68.147663 - 38.839042,-68.154527 -38.840156,-68.154562 - 38.840075)))
5694	Huiliches	Neuquén	Confluencia	Neuquén	(((-68.101429 -38.949807,-68.101377 - 38.950241,-68.101289 -38.950252,-68.101287 - 38.950327,-68.101226 -38.950348,-68.101223 - 38.950498,-68.100781 -38.950502,-68.100783 - 38.949807,-68.101429 -38.949807)))
5695	Nueva Jerusalén	Neuquén	Confluencia	Neuquén	(((-68.134948 -38.925554,-68.134922 - 38.92588,-68.134869 -38.925881,-68.134884 - 38.92717,-68.13534 -38.92719,-68.135452 - 38.927337,-68.135471 -38.927564,-68.13528 - 38.927849,-68.13529 -38.928329,-68.135742 - 38.928819,-68.136132 -38.928784,-68.136126 - 38.928643,-68.136042 -38.928538,-68.135707 - 38.928334,-68.1356 -38.928122,-68.135589 - 38.92798,-68.135725 -38.927782,-68.13587 - 38.927662,-68.135911 -38.927483,-68.135866 - 38.927306,-68.13573 -38.927017,-68.135431 - 38.926879,-68.135445 -38.926744,-68.135374 - 38.926739,-68.135384 -38.926664,-68.135479 - 38.926644,-68.135489 -38.926497,-68.135415 - 38.926497,-68.1354 -38.925675,-68.134948 - 38.925554)))
5696	Loteo Social CH	Neuquén	Confluencia	Senillosa	(((-68.433423 -39.023058,-68.432266 - 39.024713,-68.431152 -39.024245,-68.430593 - 39.024921,-68.428518 -39.024034,-68.428318 - 39.024316,-68.427334 -39.02389,-68.425524 - 39.023138,-68.426009 -39.022483,-68.428745 - 39.02365,-68.430077 -39.021674,-68.433423 - 39.023058)))
5697	Las Parcelas	Neuquén	Confluencia	Vista Alegre Norte	(((-68.170439 -38.795068,-68.168856 - 38.79421,-68.170826 -38.791414,-68.175133 - 38.785356,-68.177884 -38.781555,-68.182619 - 38.774732,-68.182635 -38.77457,-68.182991 - 38.774595,-68.183766 -38.77346,-68.184157 - 38.772784,-68.184478 -38.772847,-68.184113 - 38.773774,-68.183801 -38.774588,-68.182394 - 38.776395,-68.183129 -38.776426,-68.182283 - 38.777976,-68.182851 -38.778185,-68.184947 - 38.779312,-68.184773 -38.779654,-68.184625 - 38.780488,-68.184311 -38.780903,-68.18356 - 38.780633,-68.183334 -38.780992,-68.182573 - 38.781914,-68.182043 -38.782652,-68.183086 - 38.783022,-68.182806 -38.783411,-68.184329 -



Handwritten signatures and initials.



Congreso de la Nación

13-PE-22  
OD 304  
816



					38.78394,-68.183573 -38.784223,-68.180854 - 38.783308,-68.178698 -38.782606,-68.176344 - 38.785755,-68.178749 -38.786475,-68.178724 - 38.786706,-68.178717 -38.786846,-68.179206 - 38.787862,-68.18241 -38.786647,-68.182764 - 38.787565,-68.184956 -38.786784,-68.185442 - 38.787756,-68.184841 -38.787952,-68.185196 - 38.788556,-68.180743 -38.789935,-68.181545 - 38.791792,-68.18094 -38.791983,-68.179933 - 38.789759,-68.176754 -38.790855,-68.171241 - 38.792857,-68.171483 -38.793379,-68.171134 - 38.793426,-68.171149 -38.794272,-68.170439 - 38.795068)))
5698	Sin Nombre	Neuquén	Loncopué	Loncopué	((((-70.615134 -38.065068,-70.614861 - 38.064538,-70.614062 -38.064813,-70.613887 - 38.064502,-70.613458 -38.064656,-70.613225 - 38.064237,-70.612692 -38.064255,-70.6126 - 38.06375,-70.61427 -38.06381,-70.614255 - 38.064061,-70.615352 -38.064103,-70.615897 - 38.064817,-70.615134 -38.065068)))
5699	Sin Nombre	Neuquén	Pehuénches	Rincón De Los Sauces	((((-68.971272 -37.384616,-68.968806 - 37.38521,-68.968835 -37.385345,-68.967604 - 37.385421,-68.967613 -37.385544,-68.965911 - 37.386036,-68.965475 -37.385113,-68.964728 - 37.383845,-68.966094 -37.383808,-68.967229 - 37.383549,-68.967132 -37.383239,-68.967983 - 37.382913,-68.970778 -37.381857,-68.971151 - 37.38236,-68.971133 -37.383824,-68.971509 - 37.384125,-68.971569 -37.384323,-68.971215 - 37.384449,-68.971272 -37.384616)))
5700	El Hípico	Neuquén	Picún Leufú	Picún Leufú	((((-69.282199 -39.517339,-69.281795 - 39.517603,-69.281169 -39.517775,-69.280433 - 39.517723,-69.279204 -39.517496,-69.279021 - 39.517477,-69.279583 -39.515174,-69.278809 - 39.514984,-69.278982 -39.514656,-69.277067 - 39.514181,-69.278051 -39.513244,-69.278227 - 39.513534,-69.278502 -39.513699,-69.278836 - 39.513848,-69.279178 -39.513914,-69.282864 - 39.514728,-69.282642 -39.515448,-69.283634 - 39.516191,-69.282981 -39.516738,-69.282199 - 39.517339)))
5701	El Salitral	Neuquén	Picún Leufú	Picún Leufú	((((-69.287904 -39.509963,-69.289333 - 39.510971,-69.289008 -39.511265,-69.287953 - 39.510466,-69.287467 -39.510821,-69.2871 - 39.510533,-69.287362 -39.510304,-69.286705 - 39.509826,-69.285819 -39.510505,-69.283694 - 39.508929,-69.28406 -39.508619,-69.28421 - 39.508492,-69.284924 -39.509015,-69.285803 - 39.508363,-69.287904 -39.509963)))
5702	Islas Malvinas II	Neuquén	Zapala	Mariano Moreno	((((-70.031568 -38.76654,-70.031701 - 38.767244,-70.032024 -38.768265,-70.030984 - 38.768558,-70.031067 -38.769017,-70.030626 - 38.769169,-70.030442 -38.768702,-70.028357 - 38.76912,-70.02755 -38.767096,-70.029126 - 38.766687,-70.029054 -38.766069,-70.03046 - 38.766099,-70.030438 -38.766553,-70.031568 - 38.76654)))



*[Handwritten signatures and initials]*



Congreso de la Nación

13-PE-22  
OD 304  
817



5703	Sin nombre	Neuquén	Zapala	Zapala	(((-70.092893 -38.895955,-70.091212 -38.895532,-70.090384 -38.895339,-70.089417 -38.89508,-70.089578 -38.894557,-70.09035 -38.894733,-70.090681 -38.89493,-70.090616 -38.895008,-70.093781 -38.895647,-70.093791 -38.895944,-70.092893 -38.895955)))
5704	Vientos del Oeste	Río Negro	General Roca	Allen	(((-67.839768 -39.024342,-67.839948 -39.025216,-67.843372 -39.024899,-67.843144 -39.023966,-67.839768 -39.024342)))
5705	Trece de Junio	Río Negro	General Roca	Allen	(((-67.838883 -39.027018,-67.838943 -39.027224,-67.838863 -39.027232,-67.839001 -39.02796,-67.83893 -39.02797,-67.838969 -39.028233,-67.838812 -39.028234,-67.838804 -39.028358,-67.838622 -39.028349,-67.838634 -39.02824,-67.838163 -39.028186,-67.837975 -39.027145,-67.838883 -39.027018)))
5706	Costa Blanco	Río Negro	General Roca	Allen	(((-67.793883 -39.033288,-67.792549 -39.034661,-67.791594 -39.03687,-67.791652 -39.036913,-67.794174 -39.034787,-67.793883 -39.033288)))
5707	El Progreso	Río Negro	General Roca	Allen	(((-67.806564 -38.975089,-67.805831 -38.974963,-67.806091 -38.976527,-67.806594 -38.97629,-67.806564 -38.975089)))
5708	Sector Costanera	Río Negro	General Roca	Catriel	(((-67.781258 -37.882415,-67.780529 -37.881963,-67.779982 -37.881702,-67.779497 -37.88153,-67.778853 -37.881325,-67.778673 -37.881232,-67.778233 -37.880795,-67.778067 -37.880662,-67.777741 -37.88089,-67.777583 -37.880629,-67.777062 -37.880511,-67.777068 -37.880354,-67.777121 -37.880313,-67.777239 -37.879908,-67.77681 -37.87963,-67.776521 -37.880074,-67.776712 -37.880218,-67.776992 -37.880327,-67.777014 -37.880492,-67.776841 -37.880922,-67.777838 -37.88165,-67.77811 -37.881604,-67.778531 -37.882337,-67.778682 -37.882174,-67.779577 -37.882504,-67.779624 -37.8824,-67.78082 -37.882929,-67.781592 -37.88335,-67.782207 -37.883597,-67.782712 -37.883841,-67.782672 -37.884022,-67.784012 -37.884311,-67.784591 -37.884342,-67.784416 -37.883867,-67.783984 -37.883773,-67.783332 -37.883647,-67.782735 -37.883402,-67.782247 -37.883222,-67.781903 -37.88305,-67.781258 -37.882415)),((-67.777835 -37.883803,-67.778045 -37.882659,-67.776825 -37.882672,-67.77675 -37.883068,-67.777009 -37.883265,-67.777249 -37.883463,-67.777397 -37.883666,-67.777835 -37.883803)))
5709	Preiss	Río Negro	General Roca	Catriel	(((-67.803026 -37.865533,-67.803636 -37.865547,-67.803626 -37.865918,-67.802953 -37.865906,-67.802957 -37.865533,-67.801864 -37.865529,-67.801929 -37.861497,-67.8018 -37.861541,-67.801353 -37.860964,-67.800959 -37.860376,-67.800825 -37.860435,-67.800389 -37.859832,-67.799736 -37.860125,-67.799482 -37.860363,-67.797677 -37.861203,-67.796683 -37.859776,-67.796701 -37.859585,-67.796313 -



Handwritten signatures and initials.



Congreso de la Nación

13-PE-22  
OD 304  
818



					37.859057,-67.797708 -37.858876,-67.800193 - 37.858672,-67.802017 -37.858507,-67.802004 - 37.859469,-67.803052 -37.859442,-67.803026 - 37.865533)))
5710	Luna	Río Negro	General Roca	Cervantes	(((-67.377937 -39.068967,-67.378252 - 39.068873,-67.376739 -39.061695,-67.376476 - 39.061729,-67.377937 -39.068967)))
5711	El Porvenir	Río Negro	General Roca	Cervantes	(((-67.456809 -39.042868,-67.456512 - 39.042918,-67.457265 -39.046507,-67.457543 - 39.046505,-67.456809 -39.042868)))
5712	La Defensa	Río Negro	General Roca	Cervantes	(((-67.382294 -39.031706,-67.38343 - 39.031583,-67.383369 -39.031249,-67.385428 - 39.030841,-67.386203 -39.030719,-67.386543 - 39.030667,-67.38658 -39.030839,-67.387975 - 39.030459,-67.38822 -39.030482,-67.388585 - 39.030608,-67.389409 -39.030741,-67.390295 - 39.030702,-67.390117 -39.029708,-67.393983 - 39.029654,-67.394121 -39.030573,-67.394248 - 39.031147,-67.393852 -39.031343,-67.393704 - 39.031484,-67.38891 -39.03197,-67.389032 - 39.032327,-67.389199 -39.032642,-67.389419 - 39.032699,-67.389484 -39.032929,-67.388455 - 39.032945,-67.387675 -39.032916,-67.387753 - 39.032546,-67.387553 -39.032124,-67.386527 - 39.032234,-67.386383 -39.03202,-67.382447 - 39.032481,-67.382294 -39.031706)))
5713	Evita	Río Negro	General Roca	Cervantes	(((-67.401364 -39.065724,-67.399388 - 39.064899,-67.399265 -39.064954,-67.399275 - 39.06521,-67.398797 -39.065181,-67.398835 - 39.065669,-67.400331 -39.065647,-67.400488 - 39.068376,-67.401861 -39.068132,-67.401364 - 39.065724)))
5714	Viturini	Río Negro	General Roca	Cervantes	(((-67.400153 -39.051926,-67.400029 - 39.051481,-67.39843 -39.051659,-67.398209 - 39.050839,-67.399001 -39.050749,-67.399064 - 39.051071,-67.400048 -39.050953,-67.400134 - 39.051405,-67.401575 -39.051228,-67.4015 - 39.050792,-67.401893 -39.050744,-67.401966 - 39.05117,-67.402586 -39.051093,-67.402709 - 39.051578,-67.400153 -39.051926)))
5715	Sin Nombre	Río Negro	General Roca	Chichinales	(((-66.951118 -39.108875,-66.95106 - 39.109381,-66.95082 -39.109591,-66.950549 - 39.109804,-66.950598 -39.110219,-66.949953 - 39.110287,-66.949828 -39.109725,-66.948765 - 39.109828,-66.948837 -39.110199,-66.948491 - 39.110233,-66.94844 -39.109901,-66.947136 - 39.110075,-66.947008 -39.109445,-66.948316 - 39.109288,-66.948166 -39.108555,-66.951118 - 39.108875)))
5716	Ceferino	Río Negro	General Roca	Chichinales	(((-66.921362 -39.116222,-66.921493 - 39.116957,-66.923552 -39.116662,-66.923659 - 39.1171,-66.923085 -39.117189,-66.923221 - 39.117788,-66.923693 -39.117718,-66.92377 - 39.118122,-66.923309 -39.118176,-66.923411 - 39.118616,-66.92281 -39.1187,-66.921618 -



*[Handwritten signatures and initials]*



Congreso de la Nación

13-PE-22  
OD 304  
819



					39.118842,-66.921792 -39.119464,-66.91956 - 39.119798,-66.919418 -39.119262,-66.920281 - 39.119025,-66.921222 -39.118897,-66.921058 - 39.117996,-66.918634 -39.118315,-66.91845 - 39.117734,-66.919932 -39.117543,-66.919845 - 39.117151,-66.920455 -39.117082,-66.920299 - 39.116464,-66.921362 -39.116222)))
5717	El Progreso	Río Negro	General Roca	Cinco Saltos	(((−68.071583 -38.804515,-68.071293 - 38.805638,-68.069965 -38.805383,-68.070076 - 38.804248,-68.071583 -38.804515)))
5718	Amanecer	Río Negro	General Roca	Cipolletti	(((−68.035989 -38.936352,-68.035952 - 38.936437,-68.034359 -38.9374,-68.032382 - 38.938211,-68.032082 -38.938286,-68.031874 - 38.938437,-68.031497 -38.938252,-68.031441 - 38.938229,-68.031408 -38.938133,-68.03141 - 38.938039,-68.0316 -38.937962,-68.032057 - 38.937927,-68.03222 -38.937847,-68.032191 - 38.936337,-68.035989 -38.936352)))
5719	Bella Vista	Río Negro	General Roca	Cipolletti	(((−68.037263 -38.935165,-68.03218 - 38.935195,-68.032191 -38.936337,-68.036357 - 38.936353,-68.036592 -38.935974,-68.037201 - 38.935974,-68.037263 -38.935165)))
5720	4 Esquinas	Río Negro	General Roca	Cipolletti	(((−68.063729 -38.903447,-68.06384 - 38.904564,-68.064576 -38.904552,-68.06486 - 38.90528,-68.065443 -38.905081,-68.065233 - 38.904389,-68.066769 -38.90429,-68.066806 - 38.90346,-68.063729 -38.903447)))
5721	Barrio Norte Michi Michi	Río Negro	General Roca	Cipolletti	(((−68.024028 -38.8632,-68.019508 -38.866999,- 68.019657 -38.867126,-68.019426 -38.867339,- 68.019332 -38.86733,-68.019269 -38.867287,- 68.0192 -38.867244,-68.014955 -38.870572,- 68.014537 -38.870221,-68.014963 -38.869862,- 68.015277 -38.869436,-68.015382 -38.869077,- 68.015867 -38.868868,-68.015524 -38.868479,- 68.016548 -38.868091,-68.018125 -38.867216,- 68.018686 -38.866932,-68.020128 -38.865953,- 68.02184 -38.86463,-68.023029 -38.863658,- 68.023275 -38.863337,-68.023567 -38.862895,- 68.024028 -38.8632)))
5722	Puente 83 Sur	Río Negro	General Roca	Cipolletti	(((−67.94646 -38.952373,-67.947566 - 38.955685,-67.948682 -38.956944,-67.952858 - 38.95895,-67.953839 -38.95965,-67.954535 - 38.960439,-67.955247 -38.962001,-67.955365 - 38.962693,-67.95582 -38.963746,-67.956233 - 38.964426,-67.95639 -38.964451,-67.956579 - 38.96517,-67.956687 -38.966738,-67.956859 - 38.967114,-67.957063 -38.967097,-67.957202 - 38.967347,-67.957502 -38.968165,-67.957298 - 38.9695,-67.956134 -38.970068,-67.956005 - 38.96998,-67.956284 -38.969437,-67.956378 - 38.969036,-67.956398 -38.96868,-67.956365 - 38.968377,-67.956279 -38.968013,-67.95441 - 38.963267,-67.954688 -38.963186,-67.954732 - 38.963272,-67.954786 -38.963295,-67.955028 - 38.963235,-67.954242 -38.961179,-67.953786 - 38.960539,-67.953192 -38.959917,-67.952447 - 38.959362,-67.951381 -38.958825,-67.949083 -



*[Handwritten signatures and initials]*



Congreso de la Nación

13-PE-22  
OD 304  
820



					38.957817,-67.948437 -38.957412,-67.947683 - 38.95676,-67.947194 -38.956159,-67.946937 - 38.955735,-67.945866 -38.952498,-67.94646 - 38.952373))))
5723	Zona de Barda	Río Negro	General Roca	General Enrique Godoy	((( (-67.151973 -39.066474,-67.152436 - 39.066615,-67.152615 -39.06673,-67.152759 - 39.066923,-67.151931 -39.067184,-67.151898 - 39.067719,-67.15095 -39.067979,-67.151056 - 39.068387,-67.150422 -39.068463,-67.149965 - 39.068541,-67.149638 -39.068552,-67.149234 - 39.068221,-67.148968 -39.068048,-67.14925 - 39.067754,-67.149658 -39.067669,-67.150735 - 39.067424,-67.150083 -39.064929,-67.149796 - 39.063999,-67.150539 -39.063877,-67.151069 - 39.064749,-67.151224 -39.06508,-67.151467 - 39.065341,-67.151584 -39.06546,-67.15157 - 39.065647,-67.151712 -39.065825,-67.152005 - 39.066115,-67.152032 -39.066289,-67.151973 - 39.066474))))
5724	Isla Diez	Río Negro	General Roca	General Fernández Oro	((( (-67.912958 -38.998876,-67.912668 - 38.998403,-67.911516 -38.99894,-67.91134 - 38.998941,-67.911337 -38.999078,-67.911432 - 38.999097,-67.911648 -38.999239,-67.911659 - 38.999263,-67.911722 -38.999257,-67.911723 - 38.999219,-67.91186 -38.99919,-67.911925 - 38.999236,-67.912 -38.999313,-67.912243 - 38.999316,-67.912352 -38.999255,-67.912298 - 38.99919,-67.912665 -38.999028,-67.91268 - 38.999047,-67.912958 -38.998876))))
5725	Esperanza	Río Negro	General Roca	General Fernández Oro	((( (-67.946994 -38.967529,-67.947024 -38.9677,- 67.944468 -38.968093,-67.944483 -38.968205,- 67.942485 -38.968539,-67.942445 -38.968404,- 67.938803 -38.968963,-67.936751 -38.9693,- 67.9367 -38.96913,-67.938774 -38.968809,- 67.946994 -38.967529))))
5726	Fuerte Argentino	Río Negro	General Roca	General Roca	((( (-67.548831 -39.015776,-67.549058 - 39.016047,-67.54918 -39.016555,-67.54935 - 39.017649,-67.548518 -39.017753,-67.548175 - 39.015831,-67.547986 -39.014227,-67.548406 - 39.014225,-67.548742 -39.014361,-67.548769 - 39.014801,-67.548831 -39.015776))))
5727	La Frontera	Río Negro	General Roca	General Roca	((( (-67.706397 -39.077384,-67.706085 - 39.077442,-67.705019 -39.072295,-67.705362 - 39.072278,-67.706397 -39.077384))))
5728	La Lomita	Río Negro	General Roca	General Roca	((( (-67.555625 -39.012861,-67.556113 - 39.012683,-67.557123 -39.012498,-67.557073 - 39.014176,-67.556723 -39.014909,-67.556192 - 39.01511,-67.556132 -39.014987,-67.555938 - 39.014466,-67.555799 -39.013936,-67.555625 - 39.012861))))
5729	Ceferino	Río Negro	General Roca	Ingeniero Luis A. Huergo	((( (-67.229932 -39.041653,-67.229833 - 39.04112,-67.228408 -39.041305,-67.228879 - 39.04371,-67.240507 -39.042387,-67.24087 - 39.044113,-67.242239 -39.043871,-67.241776 - 39.042594,-67.244991 -39.041671,-67.245511 -



Handwritten signatures and initials.





Congreso de la Nación

13-PE-22  
OD 304  
821



					39.043053,-67.247623 -39.042012,-67.247854 - 39.041521,-67.252254 -39.040261,-67.252048 - 39.039265,-67.253055 -39.038937,-67.253484 - 39.036137,-67.25129 -39.03641,-67.250067 - 39.038521,-67.249938 -39.037775,-67.245291 - 39.03825,-67.245385 -39.039742,-67.240721 - 39.040472,-67.240616 -39.039694,-67.239169 - 39.039917,-67.239186 -39.040828,-67.229932 - 39.041653)))
5730	La Barda	Río Negro	General Roca	Ingeniero Luis A. Huergo	(((-67.216291 -39.052036,-67.214907 - 39.052152,-67.214464 -39.051248,-67.214225 - 39.050599,-67.217772 -39.049584,-67.21789 - 39.049598,-67.218014 -39.050774,-67.218601 - 39.051854,-67.21675 -39.052014,-67.216291 - 39.052036)))
5731	Otto Krausse	Río Negro	General Roca	Villa Regina	(((-67.000626 -39.10727,-67.000367 - 39.106206,-66.997919 -39.106268,-66.998136 - 39.107894,-66.999595 -39.107637,-66.999697 - 39.108086,-66.997868 -39.108371,-66.997385 - 39.106231,-66.998076 -39.106207,-66.997975 - 39.105635,-67.00066 -39.104585,-67.000909 - 39.105582,-67.002129 -39.105637,-67.002165 - 39.106117,-67.002323 -39.106724,-67.002504 - 39.106907,-67.002452 -39.107006,-67.000626 - 39.10727)))
5732	La Esperanza	Salta	Anta	Apolinario Saravia	(((-63.99238 -24.429509,-63.991886 - 24.429514,-63.991679 -24.435215,-63.991805 - 24.435219,-63.991796 -24.43554,-63.992431 - 24.435542,-63.9925 -24.431502,-63.992349 - 24.431485,-63.99238 -24.429509)))
5733	El Obraje III	Salta	Anta	Apolinario Saravia	(((-63.994023 -24.440617,-63.992014 - 24.440552,-63.991898 -24.438212,-63.991755 - 24.437985,-63.99152 -24.437813,-63.991073 - 24.437649,-63.990111 -24.437607,-63.989827 - 24.437625,-63.989841 -24.437365,-63.99003 - 24.437281,-63.990285 -24.437221,-63.990843 - 24.437204,-63.991097 -24.437169,-63.991435 - 24.437052,-63.991775 -24.436865,-63.991944 - 24.436705,-63.99213 -24.436204,-63.99221 - 24.435541,-63.992494 -24.435543,-63.992461 - 24.436843,-63.993181 -24.436863,-63.993168 - 24.437888,-63.993188 -24.438136,-63.993266 - 24.438407,-63.993349 -24.438687,-63.99347 - 24.438959,-63.994133 -24.439841,-63.994851 - 24.440544,-63.996716 -24.442336,-63.996166 - 24.442794,-63.994023 -24.440617)))
5734	La Muralla	Salta	Anta	Apolinario Saravia	(((-64.003268 -24.430324,-64.002752 - 24.430315,-64.002722 -24.430933,-64.003249 - 24.430941,-64.003268 -24.430324)),(-64.00275 -24.429695,-64.003535 -24.429684,-64.003557 - 24.430063,-64.004419 -24.430084,-64.004557 - 24.429657,-64.004496 -24.429388,-64.002849 - 24.428807,-64.002817 -24.428701,-64.002719 - 24.428592,-64.00253 -24.42825,-64.000918 - 24.4282,-64.000917 -24.428426,-63.99853 - 24.428517,-63.998537 -24.428795,-63.999319 - 24.428873,-63.999405 -24.428792,-64.002694 - 24.428733,-64.00278 -24.428782,-64.00275 - 24.429695)))



*[Handwritten signatures and initials]*



Congreso de la Nación

13-PE-22  
OD 304  
822



5735	El Fortín	Salta	Anta	Apolinario Saravia	(((-63.992472 -24.425455,-63.992604 -24.425632,-63.993369 -24.425617,-63.993396 -24.424842,-63.992842 -24.424783,-63.992858 -24.421674,-63.992556 -24.421656,-63.992472 -24.425455)))
5736	Siete de Octubre	Salta	Anta	Apolinario Saravia	(((-64.001539 -24.434076,-64.001516 -24.434322,-64.001412 -24.434326,-64.001132 -24.43574,-64.000917 -24.435909,-63.997962 -24.435772,-63.997838 -24.435621,-63.997868 -24.435233,-63.998637 -24.435254,-63.999098 -24.435261,-63.999094 -24.435313,-63.999301 -24.435311,-63.999376 -24.434032,-64.001539 -24.434076)))
5737	Loteo Nuevo	Salta	Anta	Coronel Mollinedo	(((-64.104461 -24.543021,-64.105246 -24.543777,-64.103919 -24.544974,-64.103104 -24.544215,-64.104461 -24.543021)))
5738	La Vía	Salta	Anta	Coronel Mollinedo	(((-64.1065 -24.547777,-64.105928 -24.548185,-64.101722 -24.544147,-64.102272 -24.543661,-64.105773 -24.546968,-64.1065 -24.547777)))
5739	Finca La Lonja	Salta	Anta	El Quebrachal	(((-64.007176 -25.337056,-64.007345 -25.337908,-64.005164 -25.338282,-64.005098 -25.337821,-64.005776 -25.337711,-64.005761 -25.337558,-64.006795 -25.337419,-64.006754 -25.337111,-64.007176 -25.337056)))
5740	Evita	Salta	Anta	El Quebrachal	(((-64.039137 -25.331732,-64.038898 -25.332153,-64.038436 -25.332813,-64.034144 -25.333465,-64.028963 -25.334334,-64.029004 -25.334576,-64.028566 -25.334661,-64.028396 -25.333658,-64.035714 -25.332401,-64.037755 -25.332059,-64.038102 -25.331252,-64.038526 -25.331352,-64.038772 -25.331635,-64.039137 -25.331732)))
5741	Cuatro de Abril	Salta	Anta	Gaona	(((-64.041551 -25.240864,-64.04096 -25.241898,-64.039974 -25.241435,-64.040558 -25.240369,-64.041551 -25.240864)),(-64.042829 -25.236195,-64.041091 -25.239357,-64.041509 -25.239534,-64.042009 -25.238602,-64.042657 -25.238894,-64.043774 -25.236899,-64.043801 -25.23676,-64.043758 -25.236663,-64.043678 -25.236556,-64.042829 -25.236195)))
5742	Facundo Quiroga	Salta	Anta	Joaquín V González	(((-64.135477 -25.125385,-64.134693 -25.12609,-64.133991 -25.12544,-64.133841 -25.125591,-64.133682 -25.125488,-64.133532 -25.12565,-64.133124 -25.12531,-64.133274 -25.125151,-64.134114 -25.124137,-64.135477 -25.125385)))
5743	Ampliación Geréz	Salta	Anta	Joaquín V González	(((-64.143547 -25.121664,-64.142585 -25.120755,-64.142179 -25.120367,-64.143062 -25.119651,-64.143457 -25.120002,-64.144282 -25.119318,-64.145945 -25.117981,-64.14686 -25.118806,-64.146064 -25.119477,-64.146482 -25.119911,-64.145599 -25.120602,-64.145144 -25.120222,-64.144347 -25.120927,-64.143547 -



Handwritten signatures and initials.



Congreso de la Nación

13-PE-22  
OD 304  
823

					25.121664)))
5744	Las Lilas	Salta	Anta	Joaquín V González	((((-64.136949 -25.124114,-64.134681 - 25.122116,-64.135993 -25.120965,-64.138184 - 25.122977,-64.13814 -25.123104,-64.136949 - 25.124114)))
5745	Santa Cecilia	Salta	Anta	Joaquín V González	((((-64.116456 -25.111954,-64.115186 - 25.110774,-64.114739 -25.110486,-64.114388 - 25.110112,-64.113971 -25.109586,-64.113469 - 25.109077,-64.113139 -25.108737,-64.114121 - 25.107958,-64.115512 -25.10929,-64.117422 - 25.111114,-64.116456 -25.111954)))
5746	Santa Teresita	Salta	Anta	Las Lajitas	((((-64.199575 -24.679633,-64.198457 - 24.679981,-64.194999 -24.670698,-64.195097 - 24.670629,-64.196786 -24.670179,-64.198257 - 24.674235,-64.197378 -24.674559,-64.197569 - 24.67527,-64.197639 -24.675253,-64.197686 - 24.675393,-64.197605 -24.675424,-64.19774 - 24.675819,-64.19812 -24.675704,-64.199575 - 24.679633)))
5747	La Chancheria	Salta	Anta	Las Lajitas	((((-64.190583 -24.706935,-64.190564 - 24.706826,-64.190786 -24.705975,-64.190788 - 24.705188,-64.190893 -24.704909,-64.191069 - 24.704811,-64.191404 -24.704794,-64.192075 - 24.704606,-64.192907 -24.704226,-64.193003 - 24.704119,-64.193039 -24.704001,-64.193378 - 24.703474,-64.193528 -24.703098,-64.193653 - 24.702852,-64.193832 -24.702625,-64.193977 - 24.70256,-64.194277 -24.702577,-64.194131 - 24.703109,-64.19396 -24.703817,-64.193858 - 24.704306,-64.193877 -24.70457,-64.194002 - 24.704781,-64.19433 -24.704932,-64.194625 - 24.705006,-64.195024 -24.70499,-64.195433 - 24.704821,-64.195988 -24.704499,-64.196647 - 24.704075,-64.197493 -24.703501,-64.198314 - 24.704331,-64.198741 -24.70409,-64.199289 - 24.705014,-64.199267 -24.705143,-64.19904 - 24.705287,-64.199226 -24.705516,-64.198668 - 24.705745,-64.198546 -24.70627,-64.197488 - 24.706406,-64.197297 -24.706254,-64.196649 - 24.706347,-64.196683 -24.705689,-64.194836 - 24.706053,-64.192721 -24.706437,-64.191581 - 24.706666,-64.190583 -24.706935),( -64.198654 - 24.705229,-64.197955 -24.705362,-64.197331 - 24.70422,-64.197486 -24.704003,-64.197716 - 24.703954,-64.198654 -24.705229)))
5748	Tres de Abril	Salta	Anta	Las Lajitas	((((-64.200296 -24.715888,-64.200206 - 24.716515,-64.19645 -24.716041,-64.196695 - 24.715461,-64.200296 -24.715888)))
5749	Ferrovionario	Salta	Anta	Las Lajitas	((((-64.198487 -24.711317,-64.195566 - 24.717468,-64.195431 -24.717945,-64.194658 - 24.719637,-64.194465 -24.720733,-64.193854 - 24.720661,-64.194016 -24.72017,-64.19548 - 24.717181,-64.197296 -24.713205,-64.198246 - 24.711213,-64.198487 -24.711317)))
5750	Ferrocarril	Salta	Anta	Luis Burela	((((-63.990543 -24.383336,-63.990339 -



*[Handwritten signatures]*



Congreso de la Nación

13-PE-22  
OD 304  
824



					24.383358,-63.990344 -24.383413,-63.989312 - 24.383505,-63.989496 -24.385676,-63.989583 - 24.386628,-63.991346 -24.386484,-63.9913 - 24.386002,-63.990795 -24.386015,-63.990759 - 24.385692,-63.990543 -24.383336)))
5751	Sin Nombre	Salta	Anta	Luis Burela	(((-63.990129 -24.38114,-63.990344 - 24.383413,-63.989312 -24.383505,-63.989135 - 24.381221,-63.990129 -24.38114)))
5752	San Luis	Salta	Anta	Luis Burela	(((-63.98801 -24.381375,-63.988142 - 24.383047,-63.986971 -24.383122,-63.986821 - 24.381468,-63.98801 -24.381375)))
5753	El Angosto Zona Alta	Salta	Cachi	Cachi	(((-66.17254 -25.132236,-66.172477 - 25.132645,-66.171511 -25.132599,-66.171494 - 25.13286,-66.170706 -25.133227,-66.170289 - 25.133476,-66.170268 -25.133623,-66.169741 - 25.133994,-66.169357 -25.133973,-66.168737 - 25.132295,-66.16961 -25.132005,-66.17254 - 25.132236)))
5754	Los Pinos	Salta	Capital	Salta Capital	(((-65.387017 -24.843734,-65.386633 - 24.843674,-65.386577 -24.84382,-65.386228 - 24.843759,-65.386183 -24.84365,-65.386044 - 24.843478,-65.385908 -24.843412,-65.386021 - 24.843145,-65.387111 -24.843371,-65.387017 - 24.843734)))
5755	Israel	Salta	Capital	Salta Capital	(((-65.384324 -24.844007,-65.383849 - 24.844616,-65.3834 -24.845271,-65.383194 - 24.845611,-65.383124 -24.84577,-65.383101 - 24.845916,-65.382986 -24.845853,-65.382733 - 24.845618,-65.382399 -24.845186,-65.38226 - 24.845004,-65.382148 -24.844871,-65.382084 - 24.844666,-65.381917 -24.844692,-65.381746 - 24.844639,-65.381852 -24.844206,-65.381881 - 24.844084,-65.381955 -24.843981,-65.382016 - 24.843972,-65.382051 -24.844147,-65.382059 - 24.844322,-65.382832 -24.844242,-65.382832 - 24.844156,-65.38294 -24.844153,-65.382927 - 24.843901,-65.383003 -24.843885,-65.383254 - 24.843936,-65.383487 -24.843896,-65.38379 - 24.843957,-65.38405 -24.84392,-65.38419 - 24.84392,-65.384324 -24.844007)))
5756	Ara San Juan	Salta	Capital	Salta Capital	(((-65.368831 -24.804668,-65.36918 - 24.805225,-65.368611 -24.805784,-65.36844 - 24.806433,-65.368401 -24.806746,-65.368266 - 24.806765,-65.368198 -24.80688,-65.367008 - 24.808406,-65.366778 -24.808222,-65.366418 - 24.808022,-65.365202 -24.808604,-65.36487 - 24.808155,-65.364912 -24.807336,-65.364468 - 24.807264,-65.364506 -24.806994,-65.36543 - 24.806939,-65.366354 -24.806807,-65.366841 - 24.806503,-65.367022 -24.806016,-65.365746 - 24.80525,-65.365874 -24.805059,-65.36699 - 24.805283,-65.367666 -24.805058,-65.368831 - 24.804668)))
5757	El Milagro	Salta	Capital	Salta Capital	(((-65.384608 -24.814093,-65.384453 - 24.814284,-65.384307 -24.81438,-65.384099 -



Handwritten signatures and initials.



Congreso de la Nación

13-PE-22  
OD 304  
825



					24.814632,-65.383956 -24.814787,-65.383185 - 24.814909,-65.383118 -24.814901,-65.383039 - 24.814928,-65.382985 -24.814997,-65.382612 - 24.814995,-65.382619 -24.815136,-65.382738 - 24.815151,-65.382849 -24.815143,-65.383222 - 24.815264,-65.383375 -24.815304,-65.383516 - 24.815309,-65.383773 -24.815299,-65.383907 - 24.815254,-65.384018 -24.815203,-65.384418 - 24.814518,-65.384593 -24.814335,-65.384747 - 24.814195,-65.384608 -24.814093)))
5758	Santa Clara de Asis	Salta	Capital	Salta Capital	(((-65.396799 -24.824541,-65.396273 - 24.825305,-65.39635 -24.825357,-65.396327 - 24.825442,-65.396117 -24.82578,-65.396072 - 24.825832,-65.396021 -24.825907,-65.395822 - 24.825852,-65.395762 -24.825939,-65.39559 - 24.825905,-65.395475 -24.826081,-65.394875 - 24.82581,-65.39488 -24.825664,-65.394646 - 24.825686,-65.394643 -24.825537,-65.395681 - 24.825212,-65.396028 -24.824889,-65.396268 - 24.824563,-65.396351 -24.82449,-65.396542 - 24.824477,-65.396708 -24.824493,-65.396799 - 24.824541)))
5759	La Católica	Salta	Capital	Salta Capital	(((-65.373898 -24.801717,-65.374109 - 24.802019,-65.374209 -24.802281,-65.374275 - 24.802391,-65.374482 -24.802589,-65.374322 - 24.802738,-65.374572 -24.803153,-65.3747 - 24.803444,-65.374496 -24.803545,-65.374418 - 24.803462,-65.374329 -24.803287,-65.374104 - 24.802856,-65.374204 -24.802765,-65.374 - 24.802598,-65.374066 -24.802527,-65.373843 - 24.802336,-65.373939 -24.802241,-65.373373 - 24.801793,-65.373539 -24.801596,-65.373636 - 24.801565,-65.373808 -24.801632,-65.373898 - 24.801717)))
5760	Comunidad Lule	Salta	Capital	Salta Capital	(((-65.460102 -24.793585,-65.46008 - 24.793431,-65.459316 -24.793581,-65.458913 - 24.793737,-65.458338 -24.794045,-65.457886 - 24.794216,-65.456266 -24.794613,-65.455222 - 24.794877,-65.454544 -24.795021,-65.453893 - 24.795155,-65.453822 -24.795334,-65.454634 - 24.796232,-65.454757 -24.796242,-65.455258 - 24.796261,-65.456709 -24.796327,-65.456731 - 24.796376,-65.457828 -24.796409,-65.458992 - 24.795994,-65.458828 -24.795173,-65.458798 - 24.794981,-65.458821 -24.794869,-65.459133 - 24.79474,-65.459195 -24.794599,-65.459066 - 24.794452,-65.460102 -24.793585)),(-65.462196 - -24.795198,-65.462106 -24.794382,-65.461186 - 24.794496,-65.461296 -24.796322,-65.461722 - 24.796385,-65.462282 -24.796345,-65.462196 - 24.795198)))
5761	Juan Pablo II Ampliación	Salta	General Güemes	Campo Santo	(((-65.103733 -24.693701,-65.103388 - 24.693706,-65.101127 -24.693786,-65.101087 - 24.6931,-65.102733 -24.693133,-65.102748 - 24.692895,-65.103322 -24.69292,-65.103422 - 24.693053,-65.103733 -24.693701)))
5762	Altos Hornos	Salta	General Güemes	Campo Santo	(((-65.101091 -24.692804,-65.101114 -24.6931,- 65.101087 -24.6931,-65.101127 -24.693786,- 65.101186 -24.693785,-65.101337 -24.6951,-



*[Handwritten signatures]*



Congreso de la Nación

13-PE-22  
OD 304  
826



					65.101457 -24.695666,-65.101408 -24.696028,- 65.101813 -24.696087,-65.101789 -24.696349,- 65.101494 -24.696836,-65.100692 -24.696778,- 65.100576 -24.697725,-65.100471 -24.69819,- 65.100745 -24.698275,-65.100642 -24.698611,- 65.099717 -24.698458,-65.100056 -24.696695,- 65.100204 -24.695828,-65.100215 -24.695669,- 65.100202 -24.695463,-65.099899 -24.692817,- 65.101091 -24.692804)))
5763	Paraje Torzalito	Salta	General Güemes	General Güemes	(((65.024268 -24.722031,-65.024151 -24.7216,- 65.023881 -24.721693,-65.023702 -24.721729,- 65.023542 -24.721714,-65.022452 -24.721324,- 65.018906 -24.72011,-65.01861 -24.720603,- 65.019518 -24.720784,-65.019382 -24.721059,- 65.020372 -24.721325,-65.020448 -24.721159,- 65.023146 -24.721983,-65.023439 -24.722047,- 65.023552 -24.722051,-65.023943 -24.72191,- 65.024001 -24.722082,-65.024268 - 24.722031))),((-65.025862 -24.722524,-65.025427 -24.722396,-65.025273 -24.722918,-65.025701 - 24.723037,-65.027332 -24.723508,-65.027465 - 24.723125,-65.028568 -24.723533,-65.028778 - 24.722937,-65.026899 -24.722259,-65.026771 - 24.722791,-65.025862 -24.722524)))
5764	Madre Vieja	Salta	General Güemes	Madre Vieja	(((64.941507 -24.599025,-64.941524 - 24.599465,-64.939179 -24.600083,-64.939 - 24.599894,-64.938665 -24.599361,-64.941507 - 24.599025)))
5765	Piquirenda Fátima	Salta	General José de San Martín	Aguaray	(((63.768485 -22.335028,-63.768441 - 22.336404,-63.768202 -22.33655,-63.768332 - 22.337133,-63.768148 -22.337571,-63.768428 - 22.338485,-63.768653 -22.339206,-63.768493 - 22.339402,-63.767368 -22.339305,-63.767658 - 22.340771,-63.76782 -22.340788,-63.767913 - 22.341198,-63.766718 -22.341461,-63.766858 - 22.342678,-63.767921 -22.342495,-63.76804 - 22.342864,-63.769201 -22.342586,-63.769039 - 22.34205,-63.769782 -22.341852,-63.769966 - 22.342356,-63.770287 -22.342298,-63.77038 - 22.342565,-63.769937 -22.342917,-63.769616 - 22.343857,-63.768782 -22.343936,-63.767866 - 22.344367,-63.767721 -22.344158,-63.765992 - 22.344894,-63.765027 -22.343461,-63.764762 - 22.343316,-63.764546 -22.342847,-63.7646 - 22.34272,-63.763705 -22.341452,-63.764287 - 22.341233,-63.765016 -22.341037,-63.764888 - 22.340345,-63.765146 -22.340121,-63.765184 - 22.339124,-63.765295 -22.338656,-63.765533 - 22.338393,-63.765938 -22.337024,-63.766096 - 22.33575,-63.766617 -22.335668,-63.766759 - 22.335004,-63.768485 -22.335028)))
5766	Jaime Figueroa	Salta	General José de San Martín	Coronel Cornejo	(((63.824407 -22.732184,-63.824787 - 22.734937,-63.824764 -22.736776,-63.824629 - 22.738422,-63.824588 -22.740716,-63.824718 - 22.741682,-63.824277 -22.741789,-63.824076 - 22.73987,-63.824113 -22.738415,-63.824335 - 22.736325,-63.824136 -22.734823,-63.822301 - 22.734976,-63.821925 -22.732747,-63.821948 - 22.732427,-63.824407 -22.732184)))



*[Handwritten signatures and initials]*



Congreso de la Nación

13-PE-22  
OD 304  
827



5767	Misión La Esperanza	Salta	General José de San Martín	Coronel Cornejo	(((-63.825906 -22.744355,-63.826286 -22.7464,-63.825473 -22.746653,-63.824933 -22.74768,-63.823387 -22.74774,-63.823148 -22.744774,-63.825906 -22.744355)))
5768	Moyee Wichi Hikcnay	Salta	General José de San Martín	Coronel Cornejo	(((-63.818422 -22.728743,-63.818395 -22.730665,-63.816832 -22.730756,-63.816717 -22.728767,-63.818422 -22.728743)))
5769	San José	Salta	General José de San Martín	Coronel Cornejo	(((-63.822825 -22.742319,-63.822766 -22.741652,-63.822726 -22.741118,-63.822672 -22.740618,-63.822637 -22.74004,-63.822548 -22.739001,-63.823338 -22.738997,-63.823555 -22.740461,-63.823734 -22.741798,-63.823333 -22.741856,-63.823518 -22.743001,-63.822876 -22.743092,-63.822825 -22.742319)))
5770	La Loma	Salta	General José de San Martín	Embarcación	(((-64.108556 -23.211113,-64.108777 -23.210908,-64.109166 -23.210671,-64.109127 -23.209882,-64.108793 -23.209417,-64.109307 -23.209164,-64.109716 -23.209378,-64.110129 -23.209125,-64.110599 -23.209333,-64.11067 -23.209279,-64.110805 -23.209107,-64.111027 -23.208926,-64.11115 -23.208889,-64.111339 -23.208892,-64.111739 -23.208873,-64.111778 -23.208549,-64.111693 -23.208418,-64.11233 -23.208104,-64.112471 -23.208304,-64.113572 -23.20772,-64.113696 -23.207868,-64.114895 -23.207116,-64.115319 -23.207763,-64.115685 -23.207601,-64.116138 -23.20846,-64.115792 -23.208544,-64.116071 -23.209049,-64.11594 -23.2091,-64.113594 -23.209657,-64.113731 -23.210042,-64.112658 -23.210314,-64.112518 -23.209958,-64.112248 -23.210101,-64.112073 -23.210178,-64.111933 -23.210193,-64.11187 -23.210277,-64.111867 -23.21042,-64.112359 -23.211246,-64.112371 -23.211383,-64.112318 -23.211477,-64.112098 -23.211576,-64.111509 -23.211769,-64.111244 -23.211813,-64.111015 -23.211801,-64.1107 -23.211778,-64.110381 -23.211747,-64.110043 -23.211176,-64.109734 -23.211736,-64.10949 -23.211652,-64.109267 -23.211513,-64.108891 -23.211351,-64.108509 -23.211216,-64.108556 -23.211113)),(-64.105477 -23.213368,-64.103605 -23.210899,-64.103784 -23.210784,-64.10416 -23.210775,-64.104243 -23.21098,-64.106436 -23.210426,-64.106984 -23.210835,-64.107405 -23.210876,-64.107839 -23.210755,-64.107875 -23.211083,-64.107376 -23.211181,-64.107082 -23.211153,-64.106331 -23.211162,-64.105405 -23.211722,-64.105627 -23.212151,-64.105651 -23.212389,-64.10559 -23.212658,-64.105579 -23.212932,-64.105705 -23.213251,-64.105477 -23.213368)))
5771	Pastor Semillosa	Salta	General José de San Martín	General Ballivián	(((-63.855642 -22.934963,-63.854502 -22.935336,-63.853801 -22.933821,-63.852419 -22.934199,-63.852112 -22.933752,-63.851903 -22.933223,-63.850957 -22.931601,-63.852733 -22.931185,-63.852548 -22.930719,-63.852224 -22.930521,-63.852014 -22.930242,-63.851347 -22.928549,-63.850729 -22.926984,-63.85081 -22.926822,-63.85104 -22.926695,-63.851204 -22.926671,-63.851463 -22.926512,-63.851624 -22.926461,-63.851783 -22.926483,-63.851975 -



*[Handwritten signatures]*



Congreso de la Nación

13-PE-22  
OD 304  
828



					22.926425,-63.854835 -22.933149,-63.855642 -22.934963)))
5772	Tres Lapachos	Salta	General José de San Martín	General Ballivián	((( -63.858016 -22.925171,-63.857609 -22.925339,-63.857517 -22.925412,-63.857457 -22.925422,-63.857348 -22.925396,-63.857146 -22.925449,-63.856945 -22.925531,-63.857008 -22.925921,-63.85801 -22.928679,-63.858334 -22.9294,-63.858525 -22.929652,-63.85879 -22.92981,-63.858896 -22.929976,-63.859557 -22.932086,-63.860748 -22.931801,-63.861726 -22.931682,-63.860562 -22.927416,-63.859174 -22.927244,-63.858016 -22.925171)))
5773	Quebrachal	Salta	General José de San Martín	General Ballivián	((( -63.856869 -22.925612,-63.857008 -22.925921,-63.85801 -22.928679,-63.857971 -22.928821,-63.856528 -22.929145,-63.856833 -22.930243,-63.858327 -22.92989,-63.85883 -22.931688,-63.858762 -22.931751,-63.857717 -22.931418,-63.857099 -22.931244,-63.858008 -22.934425,-63.855667 -22.93502,-63.854835 -22.933149,-63.851899 -22.926247,-63.852756 -22.92606,-63.852892 -22.926666,-63.853169 -22.926898,-63.854561 -22.926801,-63.854684 -22.92653,-63.854465 -22.925795,-63.854677 -22.925286,-63.854935 -22.925138,-63.855419 -22.925312,-63.855567 -22.925924,-63.856869 -22.925612)))
5774	Yandereta	Salta	General José de San Martín	Profesor Salvador Mazza	((( -63.698925 -22.06978,-63.697402 -22.071197,-63.698163 -22.072036,-63.697469 -22.072735,-63.697823 -22.073074,-63.700111 -22.072414,-63.699415 -22.071734,-63.700124 -22.071083,-63.698925 -22.06978)))
5775	Montecristo	Salta	General José de San Martín	Profesor Salvador Mazza	((( -63.697348 -22.068095,-63.693884 -22.071377,-63.694392 -22.07187,-63.695322 -22.072972,-63.695608 -22.072867,-63.695886 -22.072608,-63.697402 -22.071197,-63.698925 -22.06978,-63.697348 -22.068095)))
5776	San Antonio	Salta	General José de San Martín	Profesor Salvador Mazza	((( -63.697402 -22.071197,-63.695886 -22.072608,-63.695608 -22.072867,-63.695322 -22.072972,-63.695563 -22.073589,-63.695593 -22.073714,-63.697823 -22.073074,-63.697469 -22.072735,-63.698163 -22.072036,-63.697402 -22.071197)))
5777	Ferrovionario	Salta	General José de San Martín	Profesor Salvador Mazza	((( -63.701163 -22.059223,-63.70229 -22.058941,-63.702241 -22.058659,-63.700786 -22.058983,-63.700861 -22.05929,-63.700978 -22.059913,-63.700341 -22.060019,-63.700643 -22.061252,-63.700206 -22.061337,-63.700238 -22.061574,-63.700147 -22.06159,-63.700206 -22.061998,-63.699784 -22.062071,-63.699873 -22.06262,-63.699572 -22.06275,-63.699111 -22.062818,-63.699156 -22.063224,-63.699751 -22.063131,-63.699706 -22.062741,-63.700529 -22.062466,-63.700476 -22.061745,-63.700567 -22.061696,-63.700558 -22.061616,-63.701181 -22.061488,-63.701081 -22.060873,-63.701441 -22.060802,-63.701277 -22.060036,-63.701163 -22.059223)))



Handwritten signatures and initials.





Congreso de la Nación

13-PE-22  
OD 304  
829



5778	Misión Chorote	Salta	General José de San Martín	Tartagal	(((63.79257 -22.516615,-63.792572 - 22.517684,-63.7925 -22.518785,-63.791391 - 22.518723,-63.789843 -22.518586,-63.789853 - 22.518332,-63.789853 -22.518137,-63.79009 - 22.517953,-63.79003 -22.516922,-63.790029 - 22.5165,-63.79257 -22.516615)))
5779	Comunidad La Unión	Salta	General José de San Martín	Tartagal	(((63.777714 -22.516418,-63.777697 - 22.516891,-63.778773 -22.516931,-63.778728 - 22.518067,-63.778773 -22.518074,-63.778696 - 22.519319,-63.777095 -22.519305,-63.775183 - 22.519139,-63.775211 -22.51885,-63.775368 - 22.516436,-63.77543 -22.516441,-63.77544 - 22.516267,-63.777714 -22.516418)))
5780	Santiago Apóstol Sección 2	Salta	La Caldera	La Caldera	(((65.386162 -24.616232,-65.384646 - 24.614759,-65.384466 -24.614524,-65.384357 - 24.614308,-65.385261 -24.613685,-65.385689 - 24.614246,-65.38687 -24.615639,-65.386162 - 24.616232)))
5781	El Alto	Salta	La Candelaria	El Jardín	(((65.398618 -26.078668,-65.399116 - 26.078648,-65.399408 -26.078204,-65.399647 - 26.078311,-65.399961 -26.078573,-65.400262 - 26.07879,-65.40077 -26.078389,-65.400942 - 26.078171,-65.401341 -26.078006,-65.400471 - 26.077243,-65.400602 -26.077012,-65.399762 - 26.076499,-65.399398 -26.076679,-65.399254 - 26.076752,-65.399198 -26.076854,-65.399235 - 26.076958,-65.399337 -26.077098,-65.399356 - 26.077183,-65.399282 -26.077237,-65.399107 - 26.077195,-65.399047 -26.077205,-65.399096 - 26.07731,-65.399173 -26.077446,-65.399135 - 26.077491,-65.398917 -26.077562,-65.398753 - 26.077699,-65.398655 -26.07787,-65.398602 - 26.078028,-65.398477 -26.078117,-65.398618 - 26.078668)),((-65.399542 -26.080285,-65.398856 -26.07972,-65.39876 -26.0798,-65.39845 - 26.079517,-65.397883 -26.079933,-65.397773 - 26.079888,-65.397017 -26.078673,-65.396683 - 26.078812,-65.39697 -26.079186,-65.397208 - 26.079526,-65.39727 -26.079679,-65.397542 - 26.080049,-65.397222 -26.080252,-65.397056 - 26.080349,-65.396856 -26.080384,-65.396318 - 26.079949,-65.39604 -26.07966,-65.395987 - 26.079505,-65.39577 -26.079304,-65.395334 - 26.079007,-65.395112 -26.079359,-65.394831 - 26.07966,-65.395856 -26.080357,-65.396001 - 26.080318,-65.396544 -26.080724,-65.397863 - 26.081653,-65.398637 -26.081077,-65.398688 - 26.080983,-65.399542 -26.080285)))
5782	Virgen Del Valle	Salta	La Candelaria	El Tala	(((65.28636 -26.113186,-65.285424 - 26.113985,-65.284322 -26.112994,-65.283076 - 26.111754,-65.283293 -26.111575,-65.282312 - 26.110651,-65.283051 -26.110048,-65.28636 - 26.113186)))
5783	La Candelaria	Salta	La Viña	Coronel Moldes	(((65.487059 -25.274527,-65.485945 - 25.274883,-65.485403 -25.274998,-65.485146 - 25.275105,-65.484561 -25.275262,-65.484224 - 25.275321,-65.483589 -25.275458,-65.482337 - 25.275712,-65.482354 -25.275308,-65.482333 - 25.275175,-65.482031 -25.274402,-65.481804 -



*[Handwritten signatures and initials]*



Congreso de la Nación

13-PE-22  
OD 304  
830



					25.273772,-65.481477 -25.272948,-65.481243 - 25.272459,-65.481857 -25.272095,-65.48239 - 25.271797,-65.483099 -25.272885,-65.482559 - 25.273161,-65.483115 -25.274035,-65.483628 - 25.274825,-65.483915 -25.274777,-65.484011 - 25.274903,-65.485639 -25.274532,-65.486974 - 25.274224,-65.487538 -25.274139,-65.487882 - 25.274225,-65.487898 -25.274291,-65.487059 - 25.274527)))
5784	Chañarcito	Salta	Los Andes	San Antonio De Los Cobres	(((--66.3227 -24.222129,-66.323322 -24.221894,- 66.323602 -24.221945,-66.323635 -24.221881,- 66.324058 -24.221798,-66.324278 -24.221712,- 66.324638 -24.222083,-66.324996 -24.222201,- 66.325031 -24.222396,-66.325121 -24.222409,- 66.324946 -24.223025,-66.324851 -24.223174,- 66.324658 -24.224169,-66.324547 -24.22473,- 66.324124 -24.224759,-66.324101 -24.225542,- 66.323313 -24.22556,-66.323307 -24.226164,- 66.323254 -24.22656,-66.323106 -24.226964,- 66.323151 -24.227322,-66.323088 -24.227629,- 66.322898 -24.228044,-66.322618 -24.228271,- 66.3223 -24.228519,-66.32211 -24.228704,- 66.322031 -24.230029,-66.321591 -24.229993,- 66.321105 -24.228678,-66.321139 -24.228552,- 66.321687 -24.227614,-66.321988 -24.227758,- 66.322105 -24.227442,-66.322157 -24.227088,- 66.322474 -24.227111,-66.322329 -24.225664,- 66.322311 -24.22529,-66.322395 -24.225265,- 66.322337 -24.224707,-66.322491 -24.224681,- 66.322479 -24.224055,-66.32248 -24.223377,- 66.322641 -24.222685,-66.3227 -24.222129)))
5785	Alto Molino	Salta	Los Andes	San Antonio De Los Cobres	(((--66.314863 -24.21093,-66.313452 - 24.211351,-66.312311 -24.211631,-66.312135 - 24.211078,-66.31162 -24.211224,-66.311087 - 24.209524,-66.310487 -24.207442,-66.311007 - 24.207338,-66.311019 -24.207376,-66.313376 - 24.206898,-66.313904 -24.208477,-66.314485 - 24.210242,-66.314593 -24.210344,-66.314863 - 24.21093)))
5786	Toconadito	Salta	Los Andes	San Antonio De Los Cobres	(((--66.328828 -24.234198,-66.328715 - 24.234268,-66.328445 -24.234446,-66.327895 - 24.234673,-66.327411 -24.234841,-66.327157 - 24.234817,-66.326646 -24.234227,-66.326321 - 24.233928,-66.326258 -24.233743,-66.326509 - 24.23337,-66.326877 -24.234037,-66.327394 - 24.234516,-66.328273 -24.233956,-66.328791 - 24.233668,-66.329052 -24.233927,-66.328828 - 24.234198)))
5787	Nuevo Pueblo	Salta	Los Andes	San Antonio De Los Cobres	(((--66.316042 -24.198568,-66.314701 - 24.198878,-66.315978 -24.202941,-66.315652 - 24.20325,-66.31671 -24.206255,-66.31805 - 24.205729,-66.31803 -24.203993,-66.316042 - 24.198568)))
5788	La Esperanza	Salta	Metán	El Galpón	(((--64.640485 -25.376899,-64.640587 - 25.376785,-64.640555 -25.376542,-64.640233 - 25.376483,-64.638737 -25.377167,-64.639783 - 25.379236,-64.641835 -25.379168,-64.641788 - 25.378904,-64.641539 -25.378652,-64.641249 - 25.378438,-64.640988 -25.378084,-64.641018 -



*[Handwritten signatures and initials]*



Congreso de la Nación

13-PE-22  
OD 304  
831



					25.377967,-64.640921 -25.377803,-64.640438 - 25.377458,-64.640444 -25.377238,-64.640485 - 25.376899)))
5789	San Francisco	Salta	Metán	El Galpón	((((-64.646949 -25.370723,-64.64766 - 25.370453,-64.647364 -25.369568,-64.647872 - 25.369458,-64.64821 -25.370272,-64.648559 - 25.369856,-64.64863 -25.369856,-64.649436 - 25.369892,-64.649522 -25.3705,-64.64905 - 25.370625,-64.649314 -25.371191,-64.649676 - 25.372566,-64.649225 -25.372719,-64.650233 - 25.375228,-64.650048 -25.37527,-64.650187 - 25.375593,-64.648922 -25.375973,-64.647886 - 25.373628,-64.649071 -25.373104,-64.648901 - 25.372925,-64.648554 -25.373075,-64.647806 - 25.37344,-64.64719 -25.372035,-64.647606 - 25.371873,-64.646949 -25.370723)))
5790	14 Viviendas	Salta	Orán	Hipólito Yrigoyen	((((-64.283113 -23.235911,-64.282774 - 23.236135,-64.283581 -23.237114,-64.283946 - 23.236896,-64.283194 -23.235929,-64.283113 - 23.235911)))
5791	Estación	Salta	Orán	Hipólito Yrigoyen	((((-64.269018 -23.24516,-64.268697 - 23.244624,-64.270603 -23.243432,-64.270113 - 23.24245,-64.270633 -23.242242,-64.27091 - 23.242777,-64.271156 -23.242642,-64.271759 - 23.243413,-64.269018 -23.24516)))
5792	Saucelito	Salta	Orán	Paraje Saucelito	((((-64.332486 -23.434586,-64.331702 - 23.435278,-64.332068 -23.435863,-64.33167 - 23.436146,-64.331929 -23.436667,-64.331634 - 23.436826,-64.332163 -23.438115,-64.332686 - 23.437745,-64.332937 -23.437948,-64.333208 - 23.437737,-64.332965 -23.437502,-64.333375 - 23.437188,-64.33493 -23.439081,-64.336209 - 23.438152,-64.333241 -23.434833,-64.332486 - 23.434586)))
5793	Tierra Casa Nueva	Salta	Orán	Pichanal	((((-64.215646 -23.312215,-64.215157 - 23.313101,-64.216889 -23.314054,-64.21723 - 23.313988,-64.216822 -23.312565,-64.215646 - 23.312215)))
5794	Israel	Salta	Orán	Pichanal	((((-64.206343 -23.311588,-64.202344 - 23.318123,-64.202292 -23.318199,-64.201936 - 23.318019,-64.201988 -23.317931,-64.205015 - 23.313091,-64.205997 -23.311413,-64.206198 - 23.31107,-64.20655 -23.311251,-64.206343 - 23.311588)))
5795	Matadero	Salta	Orán	Pichanal	((((-64.234522 -23.322229,-64.231522 - 23.322552,-64.231496 -23.322144,-64.23158 - 23.321914,-64.231566 -23.321733,-64.231474 - 23.321575,-64.231343 -23.321337,-64.231039 - 23.31822,-64.231725 -23.318151,-64.234363 - 23.320665,-64.234522 -23.322229)))
5796	Dos de Abril	Salta	Orán	San Ramón De La Nueva Orán	((((-64.306887 -23.143473,-64.307091 - 23.144789,-64.303947 -23.145278,-64.303869 - 23.144753,-64.303858 -23.144045,-64.304183 -



Handwritten signatures and initials: X, CL, and other marks.



Congreso de la Nación

13-PE-22  
OD 304  
832



					23.143934,-64.306887 -23.143473)))
5797	Estación	Salta	Orán	Urundel	((( -64.39907 -23.55314,-64.398828 -23.553117,- 64.398622 -23.553144,-64.398392 -23.553223,- 64.399096 -23.555469,-64.399345 -23.555404,- 64.399431 -23.555681,-64.399479 -23.556195,- 64.399856 -23.557846,-64.400261 -23.557688,- 64.400408 -23.557548,-64.400422 -23.557367,- 64.39907 -23.55314)))
5798	Veinticuatro de Septiembre	Salta	Orán	Urundel	((( -64.402289 -23.565345,-64.401441 - 23.565835,-64.400724 -23.566298,-64.399853 - 23.566463,-64.399553 -23.566028,-64.399424 - 23.565889,-64.399308 -23.565813,-64.399231 - 23.565655,-64.399188 -23.565483,-64.399157 - 23.565187,-64.39829 -23.565068,-64.398348 - 23.564604,-64.398207 -23.56452,-64.398421 - 23.564231,-64.398747 -23.564391,-64.398973 - 23.564098,-64.399007 -23.563893,-64.400701 - 23.56351,-64.400799 -23.563503,-64.401631 - 23.563294,-64.401654 -23.563332,-64.402522 - 23.563093,-64.402516 -23.563281,-64.402583 - 23.563744,-64.402536 -23.563968,-64.402491 - 23.564151,-64.402743 -23.565042,-64.402289 - 23.565345)))
5799	Misión Katan	Salta	Rivadavia	Coronel Juan Solá	((( -62.896949 -23.475929,-62.894881 - 23.476906,-62.895971 -23.478904,-62.897072 - 23.478378,-62.89653 -23.477379,-62.897625 - 23.476869,-62.897134 -23.475998,-62.897056 - 23.475929,-62.896949 -23.475929)))
5800	San Cayetano	Salta	Rivadavia	Coronel Juan Solá	((( -62.890184 -23.460909,-62.890462 - 23.46139,-62.890949 -23.462228,-62.891162 - 23.462121,-62.891466 -23.461981,-62.891758 - 23.462506,-62.891179 -23.462782,-62.890923 - 23.462349,-62.889656 -23.462982,-62.88917 - 23.462022,-62.888717 -23.462241,-62.888107 - 23.461091,-62.88836 -23.460974,-62.888467 - 23.461182,-62.888718 -23.461613,-62.890184 - 23.460909)))
5801	El Chañar	Salta	Rivadavia	Coronel Juan Solá	((( -62.894967 -23.479393,-62.895636 - 23.480473,-62.894999 -23.480792,-62.894295 - 23.479689,-62.893271 -23.480165,-62.894225 - 23.481899,-62.894906 -23.483158,-62.894241 - 23.48346,-62.893927 -23.483194,-62.89366 - 23.48338,-62.893401 -23.483372,-62.893187 - 23.48346,-62.892689 -23.482549,-62.891802 - 23.480858,-62.891233 -23.479831,-62.895398 - 23.477855,-62.895971 -23.478904,-62.894967 - 23.479393)))
5802	La Cortada	Salta	Rivadavia	Coronel Juan Solá	((( -62.888381 -23.481755,-62.888965 - 23.48147,-62.888731 -23.481019,-62.890259 - 23.480326,-62.890788 -23.481293,-62.891773 - 23.480805,-62.891802 -23.480858,-62.892094 - 23.481414,-62.892689 -23.482549,-62.89301 - 23.483136,-62.892541 -23.483473,-62.89162 - 23.484038,-62.89181 -23.484358,-62.89164 - 23.484467,-62.891862 -23.484848,-62.891379 - 23.485168,-62.890968 -23.484299,-62.890737 - 23.483832,-62.890608 -23.483638,-62.889654 -



*[Handwritten signatures]*



Congreso de la Nación

13-PE-22  
OD 304  
833

					23.484099,-62.889556 -23.483902,-62.889002 - 23.482911,-62.888915 -23.482733,-62.889914 - 23.482239,-62.889712 -23.481888,-62.888732 - 23.482378,-62.888381 -23.481755)))
5803	Barrio Norte	Salta	Rivadavia	Coronel Juan Solá	((( -62.88091 -23.46843,-62.88108 -23.468755,- 62.880398 -23.469066,-62.879703 -23.469411,- 62.879564 -23.469078,-62.879391 -23.468962,- 62.879202 -23.468616,-62.879199 -23.468516,- 62.879093 -23.468414,-62.878371 -23.467096,- 62.877699 -23.467414,-62.876887 -23.467821,- 62.876785 -23.467666,-62.877316 -23.466872,- 62.877798 -23.466238,-62.8788 -23.465104,- 62.879563 -23.466522,-62.881811 -23.465443,- 62.882943 -23.46743,-62.88091 -23.46843)))
5804	Ex Provipo	Salta	Rosario de la Frontera	Rosario De La Frontera	((( -64.952912 -25.78892,-64.951461 - 25.789457,-64.953002 -25.792766,-64.95363 - 25.792255,-64.953088 -25.791044,-64.953769 - 25.790794,-64.952912 -25.78892)))
5805	San Cayetano	Salta	Rosario de la Frontera	Rosario De La Frontera	((( -64.976945 -25.807004,-64.976111 - 25.806697,-64.975293 -25.806274,-64.975408 - 25.806056,-64.975623 -25.805821,-64.975671 - 25.805912,-64.97599 -25.806364,-64.976096 - 25.806432,-64.97641 -25.806585,-64.976595 - 25.806612,-64.976612 -25.806726,-64.977008 - 25.806875,-64.976945 -25.807004)))
5806	Nuestra Señora del Carmen	Salta	Rosario de Lerma	Rosario De Lerma	((( -65.548729 -24.943245,-65.544952 - 24.94464,-65.544275 -24.942807,-65.545387 - 24.942261,-65.545877 -24.941948,-65.546165 - 24.941585,-65.546496 -24.941395,-65.547009 - 24.940619,-65.547074 -24.940602,-65.547127 - 24.940605,-65.547927 -24.942427,-65.54827 - 24.942305,-65.548729 -24.943245)))
5807	Dos De Abril	Salta	San Carlos	San Carlos	((( -65.932615 -25.901472,-65.933064 - 25.903662,-65.930009 -25.904216,-65.929558 - 25.901682,-65.932615 -25.901472)))
5808	San Roque	Salta	San Carlos	San Carlos	((( -65.953374 -25.922647,-65.95351 - 25.923472,-65.950487 -25.923907,-65.950186 - 25.923065,-65.953374 -25.922647)))
5809	Loteo Constitución	San Juan	25 de Mayo	Tupelí	((( -68.349679 -31.839119,-68.349377 - 31.837773,-68.348288 -31.837953,-68.347039 - 31.838191,-68.346581 -31.836587,-68.347853 - 31.836373,-68.350799 -31.835833,-68.351452 - 31.838857,-68.349679 -31.839119)))
5810	Costa Canal	San Juan	25 de Mayo	Tupelí	((( -68.368169 -31.796801,-68.36748 - 31.796921,-68.36751 -31.797119,-68.367073 - 31.797215,-68.367037 -31.797047,-68.365196 - 31.797459,-68.367921 -31.808803,-68.368549 - 31.808693,-68.367184 -31.803538,-68.366531 - 31.801238,-68.365744 -31.797807,-68.368286 - 31.797382,-68.368169 -31.796801)))
5811	Beretta	San Juan	25 de Mayo	Villa Borjas	((( -68.332148 -31.83098,-68.331582 -



*[Handwritten signatures]*



Congreso de la Nación

13-PE-22  
OD 304  
834



					31.831087,-68.331871 -31.832518,-68.332449 - 31.832442,-68.332148 -31.83098)),((-68.331185 -31.829748,-68.331857 -31.829635,-68.331331 - 31.827351,-68.330657 -31.827452,-68.331185 - 31.829748)))
5812	Calle 11	San Juan	25 de Mayo	Villa Borjas	((((-68.329576 -31.827774,-68.329439 - 31.827344,-68.322703 -31.828535,-68.317164 - 31.829332,-68.31729 -31.829882,-68.329576 - 31.827774)))
5813	Padre Nazareno Sinigaglia	San Juan	25 de Mayo	Villa Borjas	((((-68.326113 -31.816174,-68.326909 - 31.816024,-68.326932 -31.816145,-68.327537 - 31.816045,-68.326572 -31.811979,-68.326057 - 31.812062,-68.325617 -31.810264,-68.326114 - 31.810186,-68.325233 -31.806315,-68.323865 - 31.806595,-68.32531 -31.81273,-68.324765 - 31.81281,-68.325319 -31.815418,-68.325919 - 31.815312,-68.326113 -31.816174)))
5814	El Tango	San Juan	25 de Mayo	Villa El Tango	((((-68.227079 -31.750822,-68.226855 - 31.750019,-68.241623 -31.747479,-68.240199 - 31.741205,-68.24007 -31.740462,-68.240776 - 31.740318,-68.240938 -31.741063,-68.242598 - 31.748192,-68.227079 -31.750822)))
5815	Villa Cariño	San Juan	25 de Mayo	Villa Santa Rosa	((((-68.225477 -31.762938,-68.22523 - 31.761877,-68.219596 -31.763062,-68.219634 - 31.763253,-68.217511 -31.763529,-68.212336 - 31.764409,-68.212448 -31.765093,-68.223715 - 31.763263,-68.223773 -31.763541,-68.224098 - 31.763475,-68.224063 -31.763177,-68.225477 - 31.762938)))
5816	Pasaje Cejas	San Juan	25 de Mayo	Villa Santa Rosa	((((-68.309918 -31.748351,-68.308483 - 31.748615,-68.307756 -31.745579,-68.308455 - 31.74546,-68.308382 -31.745125,-68.308225 - 31.745155,-68.308113 -31.744671,-68.308276 - 31.74463,-68.308234 -31.744384,-68.308286 - 31.744342,-68.308394 -31.744337,-68.308468 - 31.744363,-68.308567 -31.744952,-68.308677 - 31.744939,-68.308762 -31.745183,-68.308596 - 31.745218,-68.30863 -31.745342,-68.308482 - 31.74537,-68.30863 -31.745917,-68.309301 - 31.745848,-68.309398 -31.746359,-68.309043 - 31.746411,-68.309225 -31.747153,-68.309593 - 31.747097,-68.309918 -31.748351)))
5817	Algarrobo Verde	San Juan	25 de Mayo	Villa Santa Rosa	((((-68.313489 -31.756455,-68.312098 - 31.756666,-68.312845 -31.759734,-68.314264 - 31.759533,-68.313642 -31.757079,-68.313809 - 31.757038,-68.313776 -31.756889,-68.313579 - 31.756932,-68.313489 -31.756455)))
5818	Altos de Albardón	San Juan	Albardón	Campo Afuera	((((-68.548412 -31.419631,-68.546625 - 31.418367,-68.544297 -31.420386,-68.545379 - 31.421202,-68.545704 -31.421506,-68.543738 - 31.422842,-68.543479 -31.422392,-68.542579 - 31.422862,-68.543041 -31.42365,-68.54401 - 31.423123,-68.544456 -31.423616,-68.548412 - 31.419631)))



*Handwritten signatures and initials*



Congreso de la Nación

13-PE-22  
OD 304  
835



5819	Sin Nombre	San Juan	Albardón	El Rincón	(((-68.542452 -31.450393,-68.542781 - 31.450824,-68.542819 -31.451006,-68.542963 - 31.451317,-68.543171 -31.451592,-68.543493 - 31.451844,-68.543661 -31.452165,-68.54379 - 31.452269,-68.544962 -31.452276,-68.544986 - 31.452115,-68.545435 -31.452116,-68.545332 - 31.452713,-68.545084 -31.45274,-68.544721 - 31.452716,-68.544367 -31.452894,-68.544015 - 31.453171,-68.543851 -31.453117,-68.542696 - 31.452613,-68.542967 -31.452247,-68.542587 - 31.45211,-68.542733 -31.451795,-68.541673 - 31.451413,-68.542452 -31.450393)))
5820	Callejón Nueva	San Juan	Angaco	Las Tapias	(((-68.383728 -31.402659,-68.382884 - 31.402799,-68.383097 -31.406065,-68.383531 - 31.406049,-68.383542 -31.406346,-68.383563 - 31.406688,-68.384071 -31.406648,-68.383728 - 31.402659)))
5821	Aniceto Tinto	San Juan	Calingasta	Calingasta	(((-69.430246 -31.337608,-69.429934 - 31.337992,-69.429769 -31.337783,-69.429406 - 31.337713,-69.429205 -31.33799,-69.42886 - 31.338043,-69.428623 -31.337395,-69.428286 - 31.337129,-69.427454 -31.336581,-69.427362 - 31.336628,-69.427082 -31.336547,-69.426798 - 31.336392,-69.426444 -31.336204,-69.426309 - 31.336025,-69.427042 -31.335475,-69.427436 - 31.335686,-69.42781 -31.335701,-69.428359 - 31.336244,-69.428181 -31.336686,-69.428371 - 31.33685,-69.42862 -31.33697,-69.428762 - 31.337358,-69.429031 -31.337508,-69.430025 - 31.337488,-69.430246 -31.337608)))
5822	Alto Verde	San Juan	Calingasta	Calingasta	(((-69.435031 -31.33691,-69.434943 - 31.336599,-69.433928 -31.336794,-69.43364 - 31.33678,-69.433567 -31.337245,-69.43308 - 31.337487,-69.432281 -31.338214,-69.432375 - 31.338374,-69.4326 -31.338305,-69.432777 - 31.338168,-69.433374 -31.337574,-69.433903 - 31.337303,-69.434572 -31.337049,-69.435031 - 31.33691)))
5823	Costanera Sur	San Juan	Calingasta	Calingasta	(((-69.426847 -31.341625,-69.426396 - 31.341914,-69.426028 -31.341835,-69.425663 - 31.341813,-69.42517 -31.341525,-69.424744 - 31.34124,-69.423921 -31.340508,-69.4236 - 31.340663,-69.423385 -31.34048,-69.423372 - 31.34022,-69.423256 -31.339898,-69.423681 - 31.339582,-69.424541 -31.340124,-69.425296 - 31.340491,-69.426057 -31.340954,-69.426847 - 31.341625)))
5824	Bermejo	San Juan	Caucete	Bermejo	(((-67.655071 -31.588497,-67.655346 - 31.58795,-67.654325 -31.587395,-67.65681 - 31.583849,-67.658239 -31.584573,-67.658565 - 31.584235,-67.658988 -31.584457,-67.65917 - 31.584174,-67.660335 -31.584802,-67.660168 - 31.58531,-67.661015 -31.585802,-67.661364 - 31.585213,-67.662218 -31.585536,-67.662897 - 31.585913,-67.663013 -31.586636,-67.663631 - 31.586801,-67.663674 -31.587588,-67.664197 - 31.587865,-67.663874 -31.588474,-67.664848 - 31.588931,-67.664278 -31.589808,-67.663932 - 31.590118,-67.6662 -31.59122,-67.665441 -



Handwritten signatures and initials.



Congreso de la Nación

13-PE-22  
OD 304  
836



					31.592704,-67.67918 -31.599079,-67.679017 - 31.599767,-67.678289 -31.600385,-67.677873 - 31.600168,-67.678449 -31.599717,-67.677413 - 31.59926,-67.676742 -31.599691,-67.673438 - 31.598052,-67.674043 -31.597438,-67.672259 - 31.59648,-67.671561 -31.597098,-67.661572 - 31.592772,-67.661922 -31.59214,-67.662146 - 31.59229,-67.662457 -31.592379,-67.66278 - 31.592377,-67.663787 -31.590878,-67.661603 - 31.589785,-67.661991 -31.588839,-67.659879 - 31.587848,-67.659275 -31.588767,-67.657031 - 31.587692,-67.656641 -31.588312,-67.656067 - 31.588064,-67.655952 -31.588235,-67.656459 - 31.588494,-67.656223 -31.588956,-67.660736 - 31.591005,-67.660904 -31.591344,-67.660988 - 31.591613,-67.660867 -31.592241,-67.661011 - 31.59253,-67.660554 -31.593352,-67.656088 - 31.591397,-67.656576 -31.590498,-67.655734 - 31.59013,-67.65627 -31.589089,-67.655081 - 31.588502,-67.655071 -31.588497),(-67.657576 - 31.586712,-67.657075 -31.587605,-67.656047 - 31.587106,-67.65654 -31.586253,-67.657576 - 31.586712)))
5825	El Candil	San Juan	Caucete	Pie De Palo	(((-68.209053 -31.669902,-68.208993 - 31.66956,-68.207737 -31.669571,-68.207721 - 31.669265,-68.207255 -31.669246,-68.207063 - 31.670153,-68.207074 -31.670229,-68.209053 - 31.669902)))
5826	Sin Nombre	San Juan	Caucete	Vallecito	(((-67.98598 -31.739526,-67.984423 - 31.740155,-67.984534 -31.740324,-67.984053 - 31.74054,-67.983967 -31.740351,-67.982749 - 31.74079,-67.982369 -31.740002,-67.985489 - 31.738828,-67.986906 -31.7384,-67.988065 - 31.738268,-67.989497 -31.738585,-67.990821 - 31.739028,-67.993018 -31.739764,-67.993899 - 31.74043,-67.994278 -31.741441,-67.994308 - 31.741838,-67.991439 -31.742272,-67.9916 - 31.743142,-67.992751 -31.742977,-67.992787 - 31.743182,-67.992355 -31.743239,-67.992726 - 31.745698,-67.990691 -31.746019,-67.990385 - 31.744431,-67.990782 -31.744351,-67.989587 - 31.743159,-67.988649 -31.743271,-67.988599 - 31.743631,-67.988935 -31.745646,-67.98802 - 31.745791,-67.987592 -31.743124,-67.988731 - 31.743009,-67.988887 -31.742714,-67.988865 - 31.742449,-67.988133 -31.741687,-67.990041 - 31.741411,-67.989717 -31.739957,-67.986824 - 31.740414,-67.98598 -31.739526)))
5827	Comunidad Boliviana	San Juan	Chimbas	Chimbas	(((-68.512124 -31.494062,-68.51323 - 31.497865,-68.510328 -31.497965,-68.50964 - 31.494808,-68.511025 -31.494022,-68.512124 - 31.494062)))
5828	La Costanera	San Juan	Jáchal	San José De Jáchal	(((-68.751781 -30.230298,-68.751416 - 30.229973,-68.752533 -30.229232,-68.752812 - 30.228982,-68.754192 -30.228081,-68.754282 - 30.227786,-68.754223 -30.227056,-68.754304 - 30.226755,-68.75461 -30.226512,-68.754873 - 30.226583,-68.756674 -30.227463,-68.754883 - 30.228398,-68.751781 -30.230298)))



*Handwritten signatures and initials*





Congreso de la Nación

13-PE-22  
OD 304  
837



5829	Comunidad Esperanza Medanera	San Juan	Rawson	Médano De Oro	(((-68.511388 -31.64834,-68.510058 -31.645243,-68.509151 -31.645783,-68.510964 -31.648469,-68.511388 -31.64834)))
5830	Villa Navidad	San Juan	Rawson	Médano De Oro	(((-68.468371 -31.586701,-68.464784 -31.588644,-68.46518 -31.589256,-68.468856 -31.587351,-68.468371 -31.586701)))
5831	El Surgente	San Juan	Rawson	Médano De Oro	(((-68.467696 -31.657061,-68.467452 -31.655699,-68.466641 -31.655816,-68.46666 -31.655984,-68.466037 -31.656104,-68.465972 -31.655885,-68.46316 -31.656184,-68.463388 -31.657614,-68.464633 -31.657436,-68.464563 -31.656905,-68.465333 -31.656802,-68.465433 -31.65735,-68.467696 -31.657061)))
5832	Cristo Pobre	San Juan	Rawson	Médano De Oro	(((-68.465844 -31.620295,-68.460997 -31.620925,-68.460578 -31.618485,-68.461181 -31.61842,-68.461417 -31.619869,-68.461317 -31.619884,-68.46135 -31.620275,-68.462634 -31.620072,-68.462616 -31.619979,-68.462986 -31.619934,-68.462766 -31.618929,-68.463969 -31.618771,-68.46394 -31.618577,-68.462724 -31.618743,-68.462616 -31.61827,-68.465927 -31.617757,-68.466738 -31.617688,-68.466878 -31.618399,-68.466499 -31.61845,-68.466613 -31.619322,-68.467347 -31.619213,-68.467505 -31.620075,-68.465844 -31.620295)))
5833	Villa Colonia Sarmiento	San Juan	Rawson	Médano De Oro	(((-68.481234 -31.683707,-68.480114 -31.683834,-68.480075 -31.683646,-68.478114 -31.683905,-68.478074 -31.683485,-68.47885 -31.683392,-68.478812 -31.682027,-68.478431 -31.682055,-68.478412 -31.6817,-68.478805 -31.681678,-68.480128 -31.681565,-68.48002 -31.680681,-68.480662 -31.68062,-68.481234 -31.683707)))
5834	Loteo Ferrer	San Juan	Rivadavia	La Bebida	(((-68.624589 -31.543797,-68.624924 -31.542575,-68.623378 -31.54257,-68.623364 -31.554145,-68.624451 -31.554115,-68.624589 -31.543797)))
5835	Medalla Milagrosa	San Juan	Rivadavia	La Bebida	(((-68.624437 -31.556723,-68.623908 -31.556778,-68.62391 -31.5569,-68.62339 -31.556922,-68.623395 -31.555617,-68.624474 -31.555621,-68.624437 -31.556723)))
5836	Tiro Federal	San Juan	San Martin	Villa Dominguito	(((-68.288921 -31.582164,-68.288956 -31.582312,-68.286584 -31.582733,-68.286555 -31.582575,-68.288921 -31.582164)))
5837	Dos Canales	San Juan	San Martin	Villa Dominguito	(((-68.304089 -31.579541,-68.304132 -31.579733,-68.300252 -31.580391,-68.300165 -31.580165,-68.304089 -31.579541)))
5838	Calle Corrientes	San Juan	Sarmiento	Cochagual	(((-68.364259 -31.965042,-68.363907 -31.965347,-68.358763 -31.960185,-68.359063 -31.960062,-68.364259 -31.965042)))



*Handwritten signatures and initials*



Congreso de la Nación

13-PE-22  
OD 304  
838



5839	Costa Canal	San Juan	Sarmiento	Cochagual	((((-68.36069 -31.912316,-68.36016 -31.912275,-68.359633 -31.917911,-68.359475 -31.917905,-68.35931 -31.919719,-68.359476 -31.919743,-68.357802 -31.936127,-68.358244 -31.9362,-68.358864 -31.930426,-68.359046 -31.930449,-68.359144 -31.92874,-68.359318 -31.92875,-68.35936 -31.928332,-68.359041 -31.928316,-68.360038 -31.91812,-68.360112 -31.918133,-68.36069 -31.912316))))
5840	Calle Mendoza	San Juan	Sarmiento	Colonia Fiscal	((((-68.479094 -31.921877,-68.479568 -31.921859,-68.482006 -31.90707,-68.483235 -31.907231,-68.483348 -31.905501,-68.482295 -31.905491,-68.483695 -31.894174,-68.482974 -31.894041,-68.479094 -31.921877))))
5841	Colonia Fiscal Sur	San Juan	Sarmiento	Colonia Fiscal	((((-68.47915 -31.930034,-68.477751 -31.931186,-68.471301 -31.976994,-68.472028 -31.977023,-68.477542 -31.937705,-68.47915 -31.930034))))
5842	Sin Nombre	San Juan	Sarmiento	Colonia Fiscal	((((-68.450546 -31.960409,-68.451169 -31.959736,-68.45109 -31.958644,-68.451209 -31.955928,-68.450447 -31.955878,-68.450257 -31.957948,-68.45024 -31.958265,-68.450546 -31.960409)),((-68.450915 -31.951399,-68.451588 -31.951374,-68.452347 -31.945371,-68.45146 -31.94532,-68.450915 -31.951399))))
5843	San Cayetano	San Juan	Sarmiento	Punta Del Médano	((((-68.412525 -31.889061,-68.41173 -31.888956,-68.411227 -31.892794,-68.411861 -31.892844,-68.412019 -31.89115,-68.412274 -31.891122,-68.412525 -31.889061))))
5844	San Agustín	San Juan	Sarmiento	Punta Del Médano	((((-68.433365 -31.888319,-68.432487 -31.888894,-68.433756 -31.894268,-68.431616 -31.894365,-68.428368 -31.894056,-68.428295 -31.894403,-68.431765 -31.89471,-68.43404 -31.894768,-68.434211 -31.895518,-68.435053 -31.895489,-68.433365 -31.888319))))
5845	Circuito Fiorito	San Juan	Sarmiento	Tres Esquinas	((((-68.419538 -32.021249,-68.419709 -32.022024,-68.418523 -32.022153,-68.418573 -32.022434,-68.417549 -32.022547,-68.417483 -32.022127,-68.41443 -32.022591,-68.414751 -32.021512,-68.416313 -32.021707,-68.419538 -32.021249))))
5846	Barrio Ruta 40	San Juan	Sarmiento	Tres Esquinas	((((-68.44437 -32.009349,-68.444551 -32.011336,-68.445041 -32.014556,-68.445635 -32.014523,-68.445687 -32.014844,-68.445108 -32.014945,-68.445534 -32.016739,-68.445869 -32.016702,-68.445896 -32.016898,-68.445381 -32.016979,-68.445712 -32.018274,-68.44557 -32.018309,-68.446702 -32.022252,-68.449831 -32.045508,-68.450359 -32.048048,-68.450741 -32.047975,-68.450821 -32.048343,-68.45044 -32.048415,-68.450946 -32.05103,-68.451318 -32.050983,-68.451403 -32.051445,-68.451038 -32.051512,-68.451398 -32.05346,-68.452893 -32.05622,-68.454778 -32.066585,-68.453815 -32.066689,-68.452087 -32.057084,-68.45178 -



*[Handwritten signatures and initials]*



Congreso de la Nación

13-PE-22  
OD 304  
839



					32.055564,-68.451349 -32.054333,-68.450928 - 32.053519,-68.45026 -32.051419,-68.448887 - 32.0444,-68.446049 -32.025437,-68.444831 - 32.018376,-68.443534 -32.009573,-68.44437 - 32.009349)))
5847	Villa Guell	San Juan	Sarmiento	Villa Media Agua	(((-68.420884 -31.977892,-68.418467 - 31.97795,-68.418449 -31.977003,-68.420828 - 31.976937,-68.420884 -31.977177,-68.420884 - 31.977892)))
5848	El Codo	San Juan	Sarmiento	Villa Media Agua	((((-68.413198 -31.980792,-68.41322 - 31.980079,-68.413451 -31.980131,-68.413685 - 31.980219,-68.414163 -31.980407,-68.414688 - 31.980597,-68.414985 -31.980608,-68.414986 - 31.980771,-68.413198 -31.980792)))
5849	Santa Rosa	San Juan	Sarmiento	Villa Media Agua	((((-68.430909 -31.985965,-68.431197 - 31.985968,-68.431207 -31.987098,-68.431287 - 31.988291,-68.431192 -31.988591,-68.431067 - 31.988657,-68.429712 -31.988737,-68.429699 - 31.988659,-68.430314 -31.987804,-68.430411 - 31.98764,-68.430336 -31.987413,-68.430319 - 31.987305,-68.430241 -31.987268,-68.430239 - 31.98714,-68.430497 -31.986561,-68.430909 - 31.985965)))
5850	Santa Teresita	San Juan	Sarmiento	Villa Media Agua	((((-68.433675 -31.983114,-68.43371 - 31.982819,-68.433494 -31.982834,-68.433255 - 31.983257,-68.431537 -31.985588,-68.431223 - 31.986151,-68.431325 -31.988924,-68.431742 - 31.988892,-68.431784 -31.98848,-68.431787 - 31.98765,-68.431704 -31.987644,-68.43171 - 31.987553,-68.431655 -31.98755,-68.431666 - 31.986487,-68.433279 -31.983857,-68.43349 - 31.983476,-68.433449 -31.983445,-68.433675 - 31.983114)))
5851	Muro Bustello	San Juan	Sarmiento	Villa Media Agua	((((-68.440047 -31.991353,-68.438345 - 31.991833,-68.439394 -31.99535,-68.439713 - 31.998068,-68.440103 -32.00073,-68.440294 - 32.00152,-68.441607 -32.001352,-68.440308 - 31.992991,-68.440047 -31.991353)))
5852	Comunidad Medalla Milagrosa	San Juan	Ullum	Villa Ibáñez	((((-68.766439 -31.488416,-68.766131 - 31.487857,-68.765156 -31.487845,-68.76527 - 31.488168,-68.765969 -31.488215,-68.76605 - 31.488391,-68.766439 -31.488416)))
5853	Costanera	San Juan	Valle Fértil	Villa San Agustín	((((-67.481725 -30.626227,-67.482489 - 30.628896,-67.482158 -30.62892,-67.481042 - 30.628265,-67.479019 -30.627111,-67.477937 - 30.626751,-67.478148 -30.625825,-67.481725 - 30.626227)))
5854	Plaza Vieja	San Luis	Ayacucho	Quines	((((-65.791461 -32.238431,-65.791475 - 32.238798,-65.791111 -32.239259,-65.791117 - 32.239947,-65.790484 -32.239996,-65.790467 - 32.239195,-65.790301 -32.238651,-65.790261 - 32.238311,-65.790667 -32.238244,-65.790688 - 32.238498,-65.791461 -32.238431)))



Handwritten signatures and initials.



Congreso de la Nación

13-PE-22  
OD 304  
840



5855	Matadero Viejo	San Luis	Ayacucho	Quines	(((-65.791242 -32.233808,-65.791184 - 32.233351,-65.790681 -32.233396,-65.790633 - 32.232874,-65.790325 -32.232876,-65.790296 - 32.232662,-65.789728 -32.232614,-65.789737 - 32.232169,-65.78947 -32.230915,-65.790269 - 32.230741,-65.790115 -32.230144,-65.789884 - 32.230178,-65.789663 -32.22934,-65.78973 - 32.229138,-65.788897 -32.229018,-65.788719 - 32.229162,-65.788854 -32.22947,-65.788469 - 32.229846,-65.788449 -32.230139,-65.789085 - 32.23001,-65.789022 -32.230366,-65.788945 - 32.230496,-65.788709 -32.230631,-65.78869 - 32.230809,-65.788724 -32.231078,-65.789056 - 32.232224,-65.78883 -32.232301,-65.789022 - 32.232898,-65.789335 -32.233254,-65.790009 - 32.233216,-65.790346 -32.233948,-65.791242 - 32.233808)))
5856	El Triángulo	San Luis	Ayacucho	Quines	(((-65.81791 -32.236725,-65.817952 - 32.236947,-65.817482 -32.23716,-65.817269 - 32.237351,-65.816997 -32.23773,-65.816813 - 32.238229,-65.816917 -32.238874,-65.817097 - 32.239345,-65.816865 -32.239432,-65.816526 - 32.238912,-65.816325 -32.23894,-65.814311 - 32.235931,-65.81463 -32.235831,-65.81515 - 32.2366,-65.816016 -32.236434,-65.816099 - 32.236774,-65.816383 -32.236739,-65.816401 - 32.236819,-65.817025 -32.236867,-65.81791 - 32.236725)))
5857	Jardín	San Luis	Chacabuco	Concarán	(((-65.252367 -32.552379,-65.253964 - 32.552218,-65.253708 -32.55332,-65.253378 - 32.55337,-65.253386 -32.553866,-65.252937 - 32.553915,-65.252892 -32.554264,-65.252621 - 32.5543,-65.251891 -32.554456,-65.251687 - 32.553667,-65.251595 -32.553378,-65.251938 - 32.553302,-65.251841 -32.552935,-65.251719 - 32.552477,-65.252367 -32.552379)))
5858	Sur	San Luis	Gobernador Dupuy	Buena Esperanza	(((-65.251478 -34.768298,-65.250784 - 34.768274,-65.250812 -34.767349,-65.248974 - 34.767341,-65.248975 -34.767662,-65.248286 - 34.767681,-65.24829 -34.767339,-65.247851 - 34.767326,-65.247858 -34.766709,-65.248942 - 34.766727,-65.248941 -34.763705,-65.248299 - 34.763692,-65.248291 -34.763467,-65.247544 - 34.76346,-65.247549 -34.765339,-65.247488 - 34.765413,-65.24594 -34.765389,-65.245973 - 34.76345,-65.243475 -34.763438,-65.243494 - 34.762472,-65.24356 -34.762395,-65.243666 - 34.762362,-65.244748 -34.762364,-65.24483 - 34.760247,-65.249069 -34.760328,-65.249058 - 34.761386,-65.248715 -34.761386,-65.248666 - 34.762378,-65.251593 -34.762394,-65.251478 - 34.768298)))
5859	Bajada Nueva	San Luis	Gobernador Dupuy	Unión	(((-66.489986 -35.169489,-66.489913 - 35.169151,-66.490803 -35.169137,-66.490734 - 35.16824,-66.493151 -35.168163,-66.493124 - 35.167457,-66.494402 -35.167399,-66.494372 - 35.167054,-66.495616 -35.167028,-66.495646 - 35.168729,-66.49559 -35.169656,-66.493539 - 35.169772,-66.493553 -35.170121,-66.492248 - 35.17015,-66.492034 -35.169632,-66.489986 - 35.169489)))



Handwritten signatures and initials.



Congreso de la Nación

13-PE-22  
OD 304  
841



5860	Tibiletti	San Luis	Juan Martin de Pueyrredón	San Luis	(((-66.307103 -33.299977,-66.307006 - 33.300332,-66.30625 -33.300271,-66.305689 - 33.300166,-66.304966 -33.300178,-66.304934 - 33.300542,-66.304481 -33.30053,-66.304542 - 33.30017,-66.304469 -33.300057,-66.303666 - 33.300073,-66.303678 -33.299904,-66.303373 - 33.299886,-66.303395 -33.299702,-66.304401 - 33.29975,-66.304425 -33.299934,-66.304944 - 33.299869,-66.305271 -33.29993,-66.305566 - 33.299853,-66.306753 -33.29991,-66.307103 - 33.299977)))
5861	El Pantanillo	San Luis	Junín	Merlo	(((-65.01055 -32.325616,-65.010608 - 32.328687,-65.010565 -32.328754,-65.010464 - 32.328788,-65.009536 -32.328729,-65.009558 - 32.328436,-65.007853 -32.328383,-65.007868 - 32.327596,-65.008101 -32.327586,-65.008114 - 32.327301,-65.008472 -32.32728,-65.008484 - 32.326796,-65.007927 -32.326813,-65.007919 - 32.325626,-65.01055 -32.325616)))
5862	Los Alisos	San Luis	Junin	Merlo	(((-65.064827 -32.328605,-65.064732 - 32.329053,-65.064284 -32.328974,-65.063567 - 32.331416,-65.062231 -32.331188,-65.062381 - 32.330397,-65.062299 -32.330166,-65.062139 - 32.330039,-65.062285 -32.329716,-65.062476 - 32.329678,-65.062891 -32.329778,-65.063119 - 32.329287,-65.063171 -32.329086,-65.063201 - 32.328931,-65.063195 -32.328825,-65.062973 - 32.32879,-65.06303 -32.32845,-65.063247 - 32.328388,-65.063472 -32.328385,-65.064355 - 32.328529,-65.06439 -32.328246,-65.06445 - 32.328203,-65.064515 -32.328165,-65.064833 - 32.328149,-65.064827 -32.328605)),(-65.065783 -32.326813,-65.065783 -32.327231,-65.065216 - 32.327266,-65.065218 -32.326804,-65.065783 - 32.326813)))
5863	San Carlos	Santa Fe	9 de Julio	Villa Minetti	(((-61.625876 -28.632687,-61.625501 - 28.632763,-61.62514 -28.631327,-61.624153 - 28.627356,-61.624386 -28.627304,-61.624614 - 28.628179,-61.624859 -28.628143,-61.625262 - 28.62978,-61.625367 -28.630362,-61.625583 - 28.63039,-61.625479 -28.63104,-61.625492 - 28.631262,-61.625876 -28.632687)))
5864	La estrella	Santa Fe	9 de Julio	Villa Minetti	(((-61.621029 -28.614922,-61.621185 - 28.615726,-61.62214 -28.615537,-61.621931 - 28.614915,-61.621514 -28.61484,-61.621029 - 28.614922)))
5865	Sin Nombre	Santa Fe	Castellanos	Lehmann	(((-61.446719 -31.137842,-61.446845 - 31.138098,-61.447208 -31.137972,-61.44729 - 31.13837,-61.44598 -31.138626,-61.44585 - 31.138024,-61.446719 -31.137842)))
5866	Fátima	Santa Fe	Castellanos	Santa Clara De Saguier	(((-61.834337 -31.339321,-61.832943 - 31.339547,-61.833452 -31.341676,-61.834829 - 31.341433,-61.834337 -31.339321)),(-61.831832 -31.340501,-61.832138 -31.341936,-61.830368 - 31.342272,-61.829992 -31.34082,-61.831832 - 31.340501)))



Handwritten signatures and initials.



Congreso de la Nación

13-PE-22  
OD 304  
842



5867	La Planta	Santa Fe	Garay	Cayastá	(((60.173809 -31.223074,-60.173266 - 31.222982,-60.172621 -31.223773,-60.167542 - 31.220903,-60.167244 -31.221225,-60.169618 - 31.222595,-60.170051 -31.222818,-60.169946 - 31.222955,-60.170095 -31.223083,-60.170453 - 31.223117,-60.171657 -31.223808,-60.172957 - 31.224282,-60.173809 -31.223074)))
5868	Barrio Sur	Santa Fe	Garay	Cayastá	(((60.159821 -31.2065,-60.159956 -31.207159,- 60.159229 -31.207284,-60.159097 -31.206617,- 60.159821 -31.2065)))
5869	La Torta Frita	Santa Fe	Garay	Helvecia	(((60.134443 -31.151677,-60.134874 - 31.151602,-60.13573 -31.154949,-60.135331 - 31.15505,-60.134443 -31.151677)))
5870	La Costa	Santa Fe	Garay	Helvecia	(((60.104432 -31.112078,-60.103994 - 31.11285,-60.101287 -31.111856,-60.101377 - 31.111732,-60.097742 -31.110319,-60.09801 - 31.109861,-60.102287 -31.111215,-60.104432 - 31.112078)))
5871	Calle Ancha	Santa Fe	Garay	Helvecia	(((60.11796 -31.081627,-60.117527 - 31.081714,-60.118765 -31.087616,-60.119415 - 31.087499,-60.11878 -31.084629,-60.11796 - 31.081627)))
5872	Güemes	Santa Fe	Garay	Santa Rosa De Calchines	(((60.339444 -31.429118,-60.3405 -31.430011,- 60.337559 -31.430573,-60.336678 -31.429773,- 60.33709 -31.429564,-60.338 -31.429382,- 60.339444 -31.429118)))
5873	70 Lotes	Santa Fe	Garay	Santa Rosa De Calchines	(((60.336678 -31.429773,-60.336132 - 31.429241,-60.336271 -31.42922,-60.336371 - 31.429219,-60.336498 -31.429184,-60.336659 - 31.429117,-60.336717 -31.429225,-60.336952 - 31.429529,-60.33709 -31.429564,-60.336678 - 31.429773)))
5874	San Antonio	Santa Fe	General Obligado	Florencia	(((59.275005 -28.040654,-59.275029 - 28.040847,-59.274137 -28.04104,-59.271595 - 28.041475,-59.26456 -28.042501,-59.262441 - 28.042749,-59.255795 -28.043644,-59.240007 - 28.045735,-59.240034 -28.045989,-59.237585 - 28.046304,-59.237528 -28.04607,-59.235074 - 28.046381,-59.235082 -28.046432,-59.233899 - 28.046569,-59.233873 -28.046135,-59.235389 - 28.045945,-59.255282 -28.043297,-59.255239 - 28.04318,-59.255645 -28.043135,-59.255695 - 28.043318,-59.264542 -28.042153,-59.275005 - 28.040654)))
5875	Sin Nombre	Santa Fe	General Obligado	Ingeniero Chanourdie	(((59.59384 -28.758405,-59.593913 - 28.758908,-59.587356 -28.759611,-59.587327 - 28.759138,-59.59384 -28.758405)))
5876	Atrás Del Cementerio	Santa Fe	General Obligado	Ingeniero Chanourdie	(((59.569478 -28.760544,-59.569286 - 28.760989,-59.563108 -28.759585,-59.563244 - 28.759118,-59.569478 -28.760544)))



Handwritten signatures and initials.



Congreso de la Nación

13-PE-22  
OD 304  
843



5877	San Isidro Este	Santa Fe	General Obligado	Las Toscas	((( -59.253516 -28.324641, -59.253524 -28.32464, -59.253736 -28.324635, -59.253683 -28.319236, -59.253507 -28.319224, -59.253495 -28.319225, -59.25347 -28.3227, -59.253516 -28.32464, -59.253516 -28.324641))), ((-59.253453 -28.329139, -59.253427 -28.329718, -59.253422 -28.329846, -59.253439 -28.330564, -59.253417 -28.330658, -59.253404 -28.332223, -59.253393 -28.333616, -59.25343 -28.334023, -59.253381 -28.33434, -59.253382 -28.335944, -59.253445 -28.336182, -59.25344 -28.337856, -59.253401 -28.339182, -59.253916 -28.339171, -59.253842 -28.338533, -59.253824 -28.337845, -59.253877 -28.335961, -59.253642 -28.335961, -59.253708 -28.329713, -59.253729 -28.329136, -59.253453 -28.329139))), ((-59.253478 -28.316442, -59.253485 -28.316442, -59.253672 -28.316442, -59.253701 -28.315586, -59.253671 -28.3152, -59.253681 -28.314137, -59.253681 -28.31379, -59.2534 -28.313787, -59.253394 -28.314144, -59.253471 -28.315822, -59.253478 -28.316439, -59.253478 -28.316442)))
5878	La Via Sur	Santa Fe	General Obligado	Malabrigo	((( -59.994483 -29.353336, -59.996088 -29.354176, -59.995454 -29.354311, -59.994211 -29.353672, -59.984841 -29.348879, -59.980141 -29.34648, -59.980081 -29.345978, -59.985057 -29.348518, -59.994483 -29.353336)))
5879	Itati	Santa Fe	General Obligado	Reconquista	((( -59.676376 -29.151733, -59.676442 -29.152222, -59.675491 -29.152294, -59.675541 -29.152824, -59.674784 -29.152886, -59.674687 -29.151913, -59.676376 -29.151733)))
5880	Belgrano	Santa Fe	General Obligado	Villa Ana	((( -59.618479 -28.500917, -59.617047 -28.500112, -59.615368 -28.499505, -59.614275 -28.499417, -59.612979 -28.49949, -59.604372 -28.501856, -59.603957 -28.501925, -59.604005 -28.502652, -59.6043 -28.502656, -59.60426 -28.507042, -59.606332 -28.507039, -59.606367 -28.507339, -59.609102 -28.507401, -59.609094 -28.507055, -59.610574 -28.507033, -59.610622 -28.505056, -59.61125 -28.505057, -59.611249 -28.502341, -59.612974 -28.502328, -59.615221 -28.502511, -59.618469 -28.502605, -59.618479 -28.500917)))
5881	Cortada del Cementerio	Santa Fe	General Obligado	Villa Guillermina	((( -59.457686 -28.235369, -59.45688 -28.235474, -59.456997 -28.236868, -59.457871 -28.236767, -59.457686 -28.235369)))
5882	Barrio Sur	Santa Fe	General Obligado	Villa Guillermina	((( -59.458838 -28.253566, -59.459089 -28.255763, -59.452531 -28.256468, -59.452715 -28.255876, -59.453021 -28.255258, -59.453688 -28.254077, -59.458838 -28.253566)))
5883	San Cayetano	Santa Fe	General Obligado	Villa Guillermina	((( -59.45117 -28.233555, -59.450241 -28.233621, -59.450776 -28.237512, -59.451754 -28.237383, -59.45117 -28.233555)))
5884	Luján	Santa Fe	General Obligado	Villa Guillermina	((( -59.464407 -28.248665, -59.460662 -28.24908, -59.460763 -28.250177, -59.461971 -



Handwritten signatures and initials: a large signature, 'CZ', and a large 'X'.



Congreso de la Nación

13-PE-22  
OD 304  
844



					28.250068,-59.464463 -28.249515,-59.464407 -28.248665)))
5885	La Costa	Santa Fe	La Capital	Arroyo Aguiar	((( -60.584361 -31.436844,-60.586192 -31.438874,-60.586757 -31.440073,-60.586793 -31.441238,-60.58652 -31.441223,-60.586591 -31.441986,-60.586757 -31.442718,-60.587506 -31.445131,-60.588139 -31.446138,-60.588529 -31.446383,-60.58884 -31.446822,-60.588875 -31.446987,-60.588972 -31.44711,-60.589109 -31.447295,-60.589124 -31.447579,-60.589024 -31.447804,-60.588954 -31.448285,-60.589129 -31.448543,-60.589195 -31.449142,-60.589512 -31.450099,-60.59021 -31.451247,-60.590984 -31.451755,-60.591309 -31.451472,-60.590277 -31.450581,-60.589602 -31.449306,-60.589384 -31.448722,-60.589437 -31.44717,-60.588725 -31.445918,-60.587877 -31.444853,-60.587365 -31.443413,-60.58714 -31.442244,-60.587203 -31.441,-60.586999 -31.43929,-60.586358 -31.438433,-60.584744 -31.436615,-60.584361 -31.436844)))
5886	La Balsa	Santa Fe	La Capital	Arroyo Leyes	((( -60.555643 -31.683085,-60.555324 -31.683106,-60.554772 -31.683165,-60.554437 -31.683254,-60.55385 -31.683453,-60.553012 -31.683895,-60.552634 -31.683291,-60.552384 -31.683357,-60.552123 -31.68332,-60.55196 -31.682995,-60.554515 -31.682322,-60.555374 -31.682136,-60.555643 -31.683085)))
5887	Comunidad Mocoit Com Caia	Santa Fe	La Capital	Recreo	((( -60.748116 -31.437695,-60.747884 -31.438721,-60.748207 -31.438804,-60.747862 -31.440102,-60.747566 -31.440047,-60.746884 -31.439899,-60.746617 -31.440996,-60.745518 -31.440914,-60.745368 -31.441499,-60.745035 -31.44143,-60.744211 -31.441254,-60.744077 -31.441731,-60.743531 -31.441608,-60.743652 -31.441149,-60.744133 -31.439371,-60.742448 -31.439047,-60.742781 -31.436895,-60.748116 -31.437695)))
5888	Comunidad Mocoit Com Caia	Santa Fe	La Capital	Recreo	((( -60.760384 -31.448479,-60.760028 -31.448493,-60.758933 -31.448554,-60.758929 -31.448294,-60.758904 -31.44673,-60.758516 -31.446748,-60.758493 -31.446455,-60.758442 -31.446099,-60.758706 -31.446051,-60.759915 -31.445815,-60.760251 -31.445778,-60.760385 -31.446197,-60.760518 -31.447176,-60.760384 -31.448479)))
5889	Sin Nombre	Santa Fe	La Capital	San José Del Rincón	((( -60.562645 -31.604206,-60.561517 -31.608307,-60.561672 -31.608371,-60.561173 -31.60982,-60.561305 -31.609831,-60.561146 -31.610216,-60.561637 -31.610903,-60.561226 -31.611176,-60.56112 -31.611056,-60.560698 -31.611011,-60.560599 -31.610127,-60.561757 -31.60468,-60.561988 -31.60415,-60.562645 -31.604206)))
5890	Los Espinillos	Santa Fe	La Capital	San José Del Rincón	((( -60.568479 -31.61334,-60.56823 -31.61369,-60.567977 -31.614048,-60.567077 -31.613507,-60.566044 -31.613011,-60.564485 -31.612512,-



Handwritten signatures and initials.






Congreso de la Nación

13-PE-22  
OD 304  
845



					60.562893 -31.611927,-60.563307 -31.610647,- 60.565719 -31.610918,-60.566075 -31.610944,- 60.566093 -31.61071,-60.566433 -31.610463,- 60.566759 -31.61046,-60.566925 -31.610502,- 60.567085 -31.610573,-60.567056 -31.610952,- 60.567006 -31.611514,-60.566907 -31.612037,- 60.5668 -31.612503,-60.567561 -31.613047,- 60.567846 -31.613129,-60.568479 -31.61334)))
5891	El Triángulo	Santa Fe	La Capital	Santa Fe	(((-60.697866 -31.629278,-60.69765 - 31.628657,-60.696764 -31.629169,-60.69681 - 31.629297,-60.697516 -31.629337,-60.697866 - 31.629278)))
5892	Nueva Pompeya	Santa Fe	La Capital	Santa Fe	(((-60.705966 -31.595185,-60.705909 - 31.595195,-60.705523 -31.595274,-60.704114 - 31.595594,-60.703797 -31.594617,-60.705254 - 31.594188,-60.705069 -31.593449,-60.70507 - 31.593382,-60.704966 -31.592948,-60.704759 - 31.592521,-60.704483 -31.591591,-60.705653 - 31.591317,-60.705366 -31.590411,-60.707442 - 31.589967,-60.707565 -31.589642,-60.70799 - 31.589712,-60.708007 -31.589838,-60.708059 - 31.58983,-60.708377 -31.590846,-60.70706 - 31.591097,-60.70728 -31.591942,-60.705949 - 31.592254,-60.706175 -31.593153,-60.706726 - 31.593025,-60.706731 -31.593093,-60.705966 - 31.595185)))
5893	Punta Norte	Santa Fe	La Capital	Santa Fe	(((-60.714278 -31.568973,-60.714241 - 31.569364,-60.713888 -31.569339,-60.713924 - 31.568988,-60.714003 -31.56843,-60.713814 - 31.567841,-60.7141 -31.567775,-60.71415 - 31.567205,-60.714116 -31.567121,-60.714217 - 31.566878,-60.714391 -31.566611,-60.714684 - 31.566581,-60.714795 -31.566614,-60.71489 - 31.566698,-60.714754 -31.567252,-60.714645 - 31.568346,-60.714816 -31.568281,-60.715042 - 31.568275,-60.715323 -31.56824,-60.715387 - 31.568562,-60.714293 -31.568808,-60.714278 - 31.568973)))
5894	Barranquitas Oeste	Santa Fe	La Capital	Santa Fe	(((-60.722612 -31.617427,-60.722818 - 31.618819,-60.723923 -31.618656,-60.724209 - 31.620582,-60.723635 -31.621718,-60.72311 - 31.621576,-60.723298 -31.623601,-60.722889 - 31.623612,-60.722782 -31.622072,-60.722205 - 31.622088,-60.722148 -31.621659,-60.722041 - 31.621519,-60.721776 -31.621266,-60.721318 - 31.621334,-60.720928 -31.619202,-60.720779 - 31.619227,-60.720432 -31.617808,-60.720894 - 31.617725,-60.722469 -31.617452,-60.722612 - 31.617427)))
5895	El Cañaverál	Santa Fe	La Capital	Santa Fe	(((-60.654356 -31.639105,-60.65432 - 31.639613,-60.655339 -31.639681,-60.655378 - 31.639198,-60.654356 -31.639105)),((-60.652229 - 31.639473,-60.65228 -31.638793,-60.651983 - 31.638705,-60.651686 -31.638875,-60.651431 - 31.639082,-60.651411 -31.639418,-60.652229 - 31.639473)))
5896	Sin Nombre	Santa Fe	La Capital	Santa Fe	(((-60.59095 -31.626674,-60.590449 -



*Handwritten signatures and initials: a stylized 'a', 'CZ', and other marks.*



Congreso de la Nación

13-PE-22  
OD 304  
846



					31.626181,-60.59012 -31.625839,-60.589876 - 31.625618,-60.589492 -31.625389,-60.589138 - 31.625087,-60.588973 -31.624902,-60.588707 - 31.624501,-60.588609 -31.624406,-60.588339 - 31.624329,-60.588273 -31.624213,-60.588259 - 31.624098,-60.58821 -31.623993,-60.588172 - 31.623885,-60.588178 -31.623728,-60.588652 - 31.623574,-60.58883 -31.623775,-60.589066 - 31.623971,-60.589357 -31.624112,-60.589996 - 31.624391,-60.590799 -31.624193,-60.591024 - 31.62434,-60.590457 -31.624664,-60.590775 - 31.62483,-60.59025 -31.625331,-60.591543 - 31.626339,-60.59095 -31.626674)))
5897	Las Delicias 2	Santa Fe	La Capital	Santa Fe	(((-60.693994 -31.576599,-60.693972 - 31.576506,-60.693565 -31.576609,-60.693596 - 31.576694,-60.693862 -31.577638,-60.693909 - 31.57784,-60.694335 -31.577758,-60.694267 - 31.577546,-60.693994 -31.576599)),((-60.6913 - 31.57805,-60.689783 -31.57835,-60.689833 - 31.578039,-60.691257 -31.577774,-60.6913 - 31.57805)))
5898	Ruta 6 & Soler	Santa Fe	Las Colonias	Esperanza	(((-60.91567 -31.466124,-60.915771 - 31.466253,-60.915513 -31.466427,-60.915654 - 31.466609,-60.91547 -31.466745,-60.91531 - 31.466568,-60.910688 -31.469736,-60.910555 - 31.469567,-60.91567 -31.466124)))
5899	La Orilla	Santa Fe	Las Colonias	Esperanza	(((-60.919772 -31.418181,-60.918763 - 31.418431,-60.919288 -31.420129,-60.920305 - 31.41988,-60.919772 -31.418181)))
5900	Siete Jefes	Santa Fe	Las Colonias	Pilar	(((-61.267631 -31.445119,-61.267343 - 31.443753,-61.266069 -31.443989,-61.266765 - 31.447174,-61.267104 -31.447099,-61.26684 - 31.445286,-61.267631 -31.445119)))
5901	Estación del Ferrocarril	Santa Fe	Las Colonias	Pilar	(((-61.254489 -31.434493,-61.254173 - 31.434547,-61.254291 -31.434844,-61.255769 - 31.434548,-61.255694 -31.434271,-61.254489 - 31.434493)))
5902	Estación del Ferrocarril	Santa Fe	Las Colonias	Progreso	(((-61.007433 -31.141194,-61.002853 - 31.14176,-61.003018 -31.142999,-61.00768 - 31.14245,-61.007433 -31.141194)))
5903	La Unión	Santa Fe	Las Colonias	Santa Clara De Buena Vista	(((-61.327463 -31.758692,-61.327162 - 31.759793,-61.324615 -31.759219,-61.324939 - 31.758157,-61.327463 -31.758692)))
5904	Pueblo Viejo	Santa Fe	San Cristóbal	San Guillermo	(((-61.898916 -30.352801,-61.898917 - 30.352803,-61.899177 -30.353888,-61.89673 - 30.354336,-61.896719 -30.354346,-61.896984 - 30.355426,-61.898214 -30.355157,-61.90192 - 30.354497,-61.901402 -30.352362,-61.898916 - 30.352801)))
5905	Vías FFCC	Santa Fe	San Cristóbal	Villa Trinidad	(((-61.874664 -30.206087,-61.875641 - 30.207038,-61.875082 -30.207481,-61.874121 -



Handwritten signatures and initials: a large 'g', 'CL', and other marks.



Congreso de la Nación

13-PE-22  
OD 304  
847



					30.2065,-61.874664 -30.206087)))
5906	Los Pumas	Santa Fe	San Javier	Romang	((( -59.753067 -29.509558, -59.751975 -29.509747, -59.75221 -29.510646, -59.753253 -29.510475, -59.753067 -29.509558)))
5907	Dignidad	Santa Fe	San Javier	San Javier	((( -59.941969 -30.569998, -59.94169 -30.5701, -59.941514 -30.57021, -59.941433 -30.570239, -59.94108 -30.570281, -59.938979 -30.570608, -59.938621 -30.569087, -59.938804 -30.569058, -59.940822 -30.568764, -59.940956 -30.569537, -59.941877 -30.569381, -59.941969 -30.569998)))
5908	Barrio Norte	Santa Fe	San Jerónimo	Gaboto	((( -60.816839 -32.427442, -60.817186 -32.427119, -60.820246 -32.424724, -60.821386 -32.423893, -60.821472 -32.423812, -60.821786 -32.423823, -60.822012 -32.423785, -60.822361 -32.423696, -60.822823 -32.423694, -60.823243 -32.423748, -60.823724 -32.423863, -60.824155 -32.423966, -60.824068 -32.424632, -60.822993 -32.424026, -60.822789 -32.423981, -60.822048 -32.42404, -60.821847 -32.424075, -60.821485 -32.424266, -60.820868 -32.42467, -60.820898 -32.424956, -60.819585 -32.425929, -60.820792 -32.426568, -60.819972 -32.427662, -60.818759 -32.426998, -60.817882 -32.428006, -60.817535 -32.42781, -60.816839 -32.427442)))
5909	Indiano	Santa Fe	San Jerónimo	Gaboto	((( -60.807775 -32.442698, -60.80712 -32.443542, -60.808139 -32.444228, -60.80792 -32.444498, -60.809002 -32.445291, -60.809389 -32.444664, -60.809121 -32.444423, -60.809297 -32.444135, -60.808799 -32.443852, -60.80899 -32.443598, -60.808758 -32.443477, -60.808892 -32.443305, -60.807775 -32.442698)))
5910	Sin Nombre	Santa Fe	San Jerónimo	Gaboto	((( -60.817078 -32.442695, -60.81611 -32.444016, -60.815075 -32.443452, -60.816016 -32.44217, -60.817078 -32.442695)))
5911	Paraje Km 573 Frente A Rigrand	Santa Fe	San Justo	San Justo	((( -60.542833 -30.739547, -60.542336 -30.739931, -60.556727 -30.754786, -60.55751 -30.754325, -60.542833 -30.739547)))
5912	Perrera	Santa Fe	San Martín	El Trébol	((( -61.71635 -32.189768, -61.716452 -32.190286, -61.714839 -32.190502, -61.714838 -32.190264, -61.713906 -32.190395, -61.714124 -32.189463, -61.71417 -32.18931, -61.715396 -32.189581, -61.71635 -32.189768)))
5913	Sin Nombre	Santa Fe	Vera	Margarita	((( -60.257946 -29.722365, -60.258103 -29.723264, -60.257594 -29.723322, -60.257405 -29.722432, -60.253942 -29.702363, -60.254362 -29.702324, -60.25549 -29.708351, -60.256696 -29.714716, -60.257946 -29.722365)))
5914	Calle 12 De Octubre	Santa Fe	Vera	Margarita	((( -60.245332 -29.69165, -60.245473 -29.69279, -60.2452 -29.692816, -60.244894 -29.691647, -60.245332 -29.69165)))



Handwritten signatures and initials.



Congreso de la Nación

13-PE-22  
OD 304  
848



5915	Lezama	Santa Fe	Vera	Vera	((( -60.200835 -29.451512, -60.200113 - 29.451653, -60.191896 -29.44684, -60.192196 - 29.446404, -60.193104 -29.446964, -60.193463 - 29.446473, -60.193565 -29.446528, -60.193592 - 29.447012, -60.193426 -29.447257, -60.194554 - 29.447881, -60.200835 -29.451512))))
5916	Zona La Rotonda	Santa Fe	Vera	Vera	((( -60.213265 -29.480023, -60.212345 - 29.48018, -60.213177 -29.484427, -60.214072 - 29.484311, -60.213265 -29.480023))))
5917	San Francisco Solano	Santa Fe	Vera	Vera	((( -60.218764 -29.443157, -60.218868 - 29.443667, -60.218192 -29.443771, -60.218124 - 29.443255, -60.218764 -29.443157))))
5918	Rivadavia	Santa Fe	Vera	Vera	((( -60.206558 -29.444963, -60.205921 - 29.445076, -60.206941 -29.450724, -60.207392 - 29.45309, -60.20742 -29.453351, -60.207311 - 29.453659, -60.207185 -29.453843, -60.206985 - 29.454032, -60.206671 -29.454235, -60.206339 - 29.454314, -60.205986 -29.45436, -60.205754 - 29.454362, -60.205715 -29.454636, -60.205944 - 29.454681, -60.206442 -29.45461, -60.20703 - 29.454406, -60.207321 -29.454188, -60.207539 - 29.453974, -60.207622 -29.454447, -60.207853 - 29.455509, -60.208522 -29.455394, -60.206558 - 29.444963)), (-60.205505 -29.443833, -60.206337 -29.443786, -60.205717 -29.44041, -60.204923 - 29.440557, -60.205273 -29.442549, -60.205505 - 29.443833))))
5919	San Vicente	Santiago del Estero	Alberdi	Campo Gallo	((( -62.847468 -26.572588, -62.848082 - 26.572595, -62.84809 -26.572841, -62.848751 - 26.572854, -62.849054 -26.572865, -62.848951 - 26.57416, -62.847497 -26.574242, -62.847174 - 26.574208, -62.84686 -26.574206, -62.846875 - 26.573791, -62.846021 -26.573698, -62.846477 - 26.57173, -62.846993 -26.569539, -62.847324 - 26.569553, -62.847368 -26.571625, -62.847453 - 26.571683, -62.847468 -26.572588))))
5920	Villa Tranquila	Santiago del Estero	Alberdi	Sachayoj	((( -61.810546 -26.672, -61.810614 -26.681082, - 61.810477 -26.681242, -61.810075 -26.681228, - 61.810029 -26.680785, -61.808795 -26.680703, - 61.808821 -26.679461, -61.809205 -26.679455, - 61.809327 -26.679693, -61.810034 -26.679705, - 61.810034 -26.679364, -61.809699 -26.679315, - 61.809741 -26.676682, -61.809382 -26.676676, - 61.809382 -26.676383, -61.809778 -26.676365, - 61.809766 -26.67575, -61.809412 -26.675744, - 61.809436 -26.675274, -61.809778 -26.675268, - 61.809796 -26.674275, -61.80879 -26.674257, - 61.808815 -26.671849, -61.810546 -26.672))))
5921	Lomitas	Santiago del Estero	Atamisqui	Villa Atamisqui	((( -63.811602 -28.508359, -63.812814 - 28.506335, -63.811366 -28.505753, -63.810596 - 28.505078, -63.809888 -28.50574, -63.810093 - 28.50749, -63.811602 -28.508359)), (-63.814781 -28.50536, -63.81367 -28.507567, -63.813666 - 28.508076, -63.813829 -28.509236, -63.813777 - 28.510138, -63.814005 -28.510192, -63.814184 - 28.509462, -63.815491 -28.509236, -63.816404 - 28.508311, -63.817928 -28.508413, -63.819056 -



Handwritten signatures and initials.



Congreso de la Nación

13-PE-22  
OD 304  
849



					28.509352,-63.819429 -28.511417,-63.81974 - 28.51326,-63.819913 -28.514741,-63.821131 - 28.514572,-63.821162 -28.514063,-63.821276 - 28.513604,-63.822969 -28.512445,-63.822345 - 28.511446,-63.821891 -28.510573,-63.821454 - 28.509464,-63.82197 -28.509328,-63.821859 - 28.508801,-63.821303 -28.508919,-63.820946 - 28.507002,-63.821857 -28.506824,-63.821821 - 28.506128,-63.821529 -28.505895,-63.821419 - 28.505567,-63.821536 -28.5049,-63.821957 - 28.504633,-63.822212 -28.503665,-63.822075 - 28.502753,-63.821809 -28.50267,-63.821686 - 28.501711,-63.821251 -28.501672,-63.821231 - 28.501177,-63.820789 -28.501148,-63.820744 - 28.500637,-63.820059 -28.500616,-63.819779 - 28.500343,-63.819664 -28.499682,-63.819105 - 28.499686,-63.818694 -28.500764,-63.818394 - 28.500708,-63.817903 -28.501909,-63.817723 - 28.502645,-63.817165 -28.504436,-63.816605 - 28.504306,-63.815874 -28.505663,-63.814781 - 28.50536)))
5922	Bartolomé Mitre	Santiago del Estero	Atamisqui	Villa Atamisqui	(((-63.823203 -28.484495,-63.822376 - 28.484474,-63.822206 -28.487604,-63.821845 - 28.488347,-63.820869 -28.488379,-63.820603 - 28.489525,-63.821919 -28.489929,-63.822949 - 28.487689,-63.823203 -28.484495)))
5923	Mitre	Santiago del Estero	Avellaneda	Colonia Dora	(((-62.942213 -28.599687,-62.948069 - 28.593371,-62.952412 -28.596364,-62.945334 - 28.60451,-62.942347 -28.602591,-62.941855 - 28.603164,-62.941236 -28.60271,-62.941571 - 28.602312,-62.940498 -28.601608,-62.941286 - 28.600751,-62.944989 -28.603474,-62.945368 - 28.603429,-62.945703 -28.603136,-62.945843 - 28.602746,-62.945715 -28.602396,-62.942213 - 28.599687),(-62.946779 -28.599226,-62.946061 - 28.600026,-62.947596 -28.60109,-62.948334 - 28.600331,-62.946779 -28.599226)))
5924	Santa Rosa	Santiago del Estero	Banda	Clodomira	(((-64.123547 -27.579039,-64.12295 - 27.579429,-64.122236 -27.57982,-64.121007 - 27.580116,-64.120935 -27.579954,-64.120885 - 27.579851,-64.120657 -27.57964,-64.120499 - 27.579461,-64.120504 -27.579322,-64.121375 - 27.577419,-64.123179 -27.578007,-64.122972 - 27.57855,-64.123206 -27.578648,-64.123165 - 27.578747,-64.123477 -27.578918,-64.123547 - 27.579039)))
5925	San Javier II	Santiago del Estero	Banda	La Banda	(((-64.266944 -27.738289,-64.265345 - 27.740195,-64.262316 -27.738443,-64.261462 - 27.735858,-64.261657 -27.735204,-64.264097 - 27.736568,-64.266944 -27.738289)))
5926	San Javier I	Santiago del Estero	Banda	La Banda	(((-64.267481 -27.740328,-64.266948 - 27.740097,-64.266655 -27.739959,-64.266331 - 27.739785,-64.265909 -27.739524,-64.266944 - 27.738289,-64.264097 -27.736568,-64.26217 - 27.735491,-64.263402 -27.73382,-64.26622 - 27.735464,-64.267357 -27.735961,-64.268919 - 27.736807,-64.268884 -27.736887,-64.26892 - 27.736948,-64.27032 -27.737584,-64.269901 - 27.738136,-64.268198 -27.737036,-64.267012 -



Handwritten signatures and initials: *Gr*, *CZ*, *HL*, *Y*



Congreso de la Nación

13-PE-22  
OD 304  
850



					27.738266,-64.267581 -27.738578,-64.267637 - 27.738654,-64.268069 -27.738868,-64.268113 - 27.73895,-64.268099 -27.739046,-64.267777 - 27.739639,-64.267481 -27.740328)))
5927	Los Naranjos	Santiago del Estero	Banda	La Banda	(((-64.242764 -27.716092,-64.243073 - 27.715954,-64.24396 -27.716337,-64.244382 - 27.715756,-64.246867 -27.717273,-64.247028 - 27.717025,-64.249209 -27.718289,-64.249595 - 27.718518,-64.248846 -27.719491,-64.248711 - 27.7196,-64.248548 -27.719801,-64.246616 - 27.718692,-64.246931 -27.718315,-64.246647 - 27.71815,-64.246404 -27.718519,-64.244373 - 27.717406,-64.24314 -27.716648,-64.242725 - 27.716796,-64.24242 -27.716245,-64.242128 - 27.715751,-64.242457 -27.715599,-64.242764 - 27.716092)))
5928	Jardin	Santiago del Estero	Banda	La Banda	(((-64.22251 -27.741898,-64.221629 - 27.742416,-64.216111 -27.739112,-64.215811 - 27.739587,-64.214113 -27.739116,-64.214459 - 27.738181,-64.209197 -27.735239,-64.209801 - 27.73444,-64.22251 -27.741898)))
5929	Ampliación Cabildo Santiagueño	Santiago del Estero	Banda	La Banda	(((-64.218046 -27.716318,-64.216738 - 27.718052,-64.215983 -27.719055,-64.213708 - 27.717703,-64.214154 -27.717179,-64.21402 - 27.717088,-64.214624 -27.716272,-64.214812 - 27.716034,-64.215864 -27.71668,-64.215578 - 27.717025,-64.216493 -27.71747,-64.217146 - 27.716579,-64.213702 -27.714669,-64.212865 - 27.714317,-64.212559 -27.714122,-64.213154 - 27.713422,-64.213443 -27.713591,-64.218046 - 27.716318)))
5930	Diecisiete de Octubre	Santiago del Estero	Banda	La Banda	(((-64.264255 -27.753512,-64.26482 - 27.752874,-64.264855 -27.752824,-64.264871 - 27.752779,-64.264858 -27.75273,-64.264799 - 27.752666,-64.26095 -27.750817,-64.26071 - 27.750743,-64.260419 -27.750732,-64.260111 - 27.750705,-64.260013 -27.75079,-64.260314 - 27.752164,-64.260382 -27.752217,-64.260519 - 27.752761,-64.260394 -27.752904,-64.260936 - 27.755182,-64.261303 -27.755083,-64.261267 - 27.754937,-64.261357 -27.754914,-64.26134 - 27.754848,-64.262538 -27.754361,-64.262418 - 27.754072,-64.264255 -27.753512)))
5931	Sin Nombre	Santiago del Estero	Banda	Simbolar	(((-64.190949 -27.654862,-64.187715 - 27.654207,-64.186691 -27.65299,-64.187241 - 27.652601,-64.187925 -27.653402,-64.188195 - 27.653221,-64.187861 -27.652822,-64.187429 - 27.652465,-64.188577 -27.651664,-64.191143 - 27.654755,-64.190949 -27.654862)))
5932	Independiente	Santiago del Estero	Banda	Simbolar	(((-64.188807 -27.65025,-64.186612 -27.65176,- 64.18648 -27.651602,-64.186348 -27.651488,- 64.186232 -27.651435,-64.185738 -27.651591,- 64.1855 -27.650884,-64.186746 -27.650245,- 64.18705 -27.650557,-64.187152 -27.650493,- 64.18737 -27.650459,-64.187485 -27.650387,- 64.187446 -27.650313,-64.187801 -27.649949,- 64.187709 -27.649767,-64.188136 -27.649584,-



*[Firmas manuscritas]*



Congreso de la Nación

13-PE-22  
OD 304  
851



					64.188293 -27.6499,-64.188443 -27.649941,- 64.188807 -27.65025)))
5933	Mariano Moreno	Santiago del Estero	Capital	Santiago Del Estero	(((-64.269219 -27.818712,-64.26916 - 27.819454,-64.268143 -27.818919,-64.266897 - 27.818229,-64.266254 -27.817791,-64.265389 - 27.817258,-64.263589 -27.816246,-64.263733 - 27.815819,-64.264494 -27.816173,-64.265503 - 27.816801,-64.265602 -27.816638,-64.267504 - 27.817722,-64.269219 -27.818712)))
5934	Solis y Canal	Santiago del Estero	Capital	Santiago Del Estero	(((-64.280973 -27.838661,-64.280602 - 27.838496,-64.279875 -27.839465,-64.280258 - 27.839597,-64.279585 -27.841564,-64.279986 - 27.841687,-64.280512 -27.84027,-64.280973 - 27.838661)))
5935	El Mistolar	Santiago del Estero	Copo	Pampa De Los Guanacos	(((-61.847996 -26.223102,-61.848094 - 26.224289,-61.847562 -26.224357,-61.847647 - 26.225605,-61.846283 -26.226181,-61.846093 - 26.226132,-61.845726 -26.224724,-61.845426 - 26.222998,-61.846001 -26.222955,-61.846332 - 26.223065,-61.846533 -26.223757,-61.847274 - 26.223549,-61.847384 -26.223047,-61.847996 - 26.223102)))
5936	Nueva Esperanza	Santiago del Estero	Copo	Pampa De Los Guanacos	(((-61.842317 -26.223809,-61.841917 - 26.222952,-61.840878 -26.223359,-61.841339 - 26.224245,-61.840377 -26.224656,-61.839917 - 26.223769,-61.838899 -26.221748,-61.839557 - 26.221564,-61.839784 -26.221538,-61.840888 - 26.221432,-61.841092 -26.221426,-61.841249 - 26.221511,-61.8414 -26.221724,-61.84153 - 26.221977,-61.841961 -26.22181,-61.842346 - 26.222775,-61.843165 -26.222515,-61.84327 - 26.222575,-61.843422 -26.222935,-61.844149 - 26.222656,-61.844321 -26.222989,-61.843541 - 26.223315,-61.843465 -26.223309,-61.842992 - 26.223481,-61.842317 -26.223809)))
5937	Santa Rosa	Santiago del Estero	Copo	Pampa De Los Guanacos	(((-61.833204 -26.224005,-61.832509 - 26.224298,-61.832365 -26.223966,-61.83221 - 26.223439,-61.831904 -26.222615,-61.832301 - 26.222472,-61.832503 -26.222373,-61.833945 - 26.221796,-61.833966 -26.222925,-61.834284 - 26.223546,-61.833204 -26.224005)))
5938	Ex Aeropuerto	Santiago del Estero	Jiménez	El Bobadal	(((-64.398552 -26.720998,-64.398374 - 26.719602,-64.397337 -26.712635,-64.397789 - 26.712583,-64.398451 -26.712989,-64.39871 - 26.71408,-64.398837 -26.714329,-64.398869 - 26.715038,-64.398879 -26.716045,-64.399246 - 26.716165,-64.399305 -26.719072,-64.399273 - 26.71916,-64.399153 -26.719243,-64.399257 - 26.719888,-64.399404 -26.720886,-64.398552 - 26.720998)))
5939	Barrio Norte	Santiago del Estero	Jiménez	El Bobadal	(((-64.394894 -26.719794,-64.392522 - 26.72005,-64.392354 -26.71902,-64.392063 - 26.717603,-64.392449 -26.717572,-64.39227 - 26.715899,-64.393014 -26.715772,-64.393102 - 26.716225,-64.394341 -26.716082,-64.394894 -



Handwritten signatures and initials.



Congreso de la Nación

13-PE-22  
OD 304  
852



					26.719794)))
5940	San Pedro	Santiago del Estero	Jiménez	El Bobadal	(((−64.392858 −26.740338,−64.392842 −26.741453,−64.393436 −26.742137,−64.393593 −26.742173,−64.393878 −26.743203,−64.393896 −26.743554,−64.39234 −26.743584,−64.392273 −26.745553,−64.391316 −26.745553,−64.391353 −26.746576,−64.390141 −26.746594,−64.390135 −26.743306,−64.390917 −26.743276,−64.390856 −26.743021,−64.390856 −26.742876,−64.390759 −26.742749,−64.390771 −26.742528,−64.392216 −26.742519,−64.392261 −26.740326,−64.392858 −26.740338)))
5941	San Antonio de Pádua	Santiago del Estero	Jiménez	Pozo Hondo	(((−64.489062 −27.158555,−64.489057 −27.158634,−64.487515 −27.160468,−64.487382 −27.160457,−64.487228 −27.160171,−64.487048 −27.160118,−64.486778 −27.160198,−64.486497 −27.160282,−64.48628 −27.160399,−64.48584 −27.160844,−64.48443 −27.159927,−64.48407 −27.159594,−64.484139 −27.159435,−64.486571 −27.158624,−64.487382 −27.158428,−64.487965 −27.158205,−64.488463 −27.158163,−64.489025 −27.158449,−64.489062 −27.158555)))
5942	Difunta Correa	Santiago del Estero	Jiménez	Pozo Hondo	(((−64.482811 −27.165871,−64.48242 −27.165827,−64.482392 −27.166109,−64.482371 −27.166403,−64.482894 −27.166618,−64.483177 −27.166795,−64.483029 −27.166945,−64.481985 −27.166509,−64.481045 −27.165734,−64.480414 −27.165257,−64.480845 −27.164737,−64.480625 −27.164575,−64.48077 −27.164344,−64.48101 −27.164532,−64.48191 −27.163456,−64.483763 −27.164772,−64.482811 −27.165871)))
5943	La Pichana	Santiago del Estero	Jiménez	Pozo Hondo	(((−64.492545 −27.15966,−64.492341 −27.159487,−64.49246 −27.159383,−64.492048 −27.159103,−64.491856 −27.158866,−64.491677 −27.158599,−64.491862 −27.158491,−64.492053 −27.158655,−64.492964 −27.157675,−64.493118 −27.157517,−64.493903 −27.158102,−64.494288 −27.158361,−64.493754 −27.158986,−64.493634 −27.159133,−64.493241 −27.158849,−64.492545 −27.15966)))
5944	Challua	Santiago del Estero	Juan F. Ibarra	Suncho Corral	(((−63.437057 −27.941607,−63.437399 −27.941543,−63.437639 −27.941322,−63.437735 −27.941073,−63.43775 −27.940496,−63.437356 −27.94027,−63.437529 −27.940014,−63.436764 −27.939594,−63.436433 −27.9395,−63.436389 −27.939735,−63.436001 −27.939707,−63.43607 −27.93938,−63.436102 −27.939258,−63.435952 −27.939187,−63.436107 −27.938971,−63.434876 −27.937985,−63.434303 −27.937616,−63.43396 −27.937949,−63.433386 −27.938346,−63.432791 −27.939103,−63.432169 −27.93977,−63.431998 −27.939685,−63.431465 −27.940302,−63.431206 −27.940457,−63.430645 −27.941036,−63.430762 −27.941144,−63.430639 −27.941408,−63.430332 −27.94171,−63.43005 −27.941584,−63.429783 −27.941812,−63.429839 −27.941889,−63.429882 −27.942032,−63.429583 −27.942289,−63.430343 −27.942711,−63.430875 −27.942041,−63.430802 −27.941788,−63.430901 −27.941624,−63.431204 −



*Handwritten signatures and initials: "am CZ" and "8"*





Congreso de la Nación

13-PE-22  
OD 304  
853



					27.941666,-63.432606 -27.940517,-63.432945 - 27.940719,-63.433551 -27.940141,-63.434439 - 27.940695,-63.434861 -27.940266,-63.437057 - 27.941607)))
5945	Lourdes	Santiago del Estero	Juan F. Ibarra	Suncho Corral	((( (-63.431378 -27.928838,-63.431108 - 27.929123,-63.429985 -27.928206,-63.427015 - 27.931179,-63.426008 -27.930199,-63.425033 - 27.929174,-63.424714 -27.928804,-63.425535 - 27.928146,-63.425804 -27.928437,-63.426872 - 27.929252,-63.427902 -27.928287,-63.427937 - 27.928094,-63.428192 -27.927867,-63.428878 - 27.928465,-63.429891 -27.927494,-63.431378 - 27.928838)))
5946	Belgrano	Santiago del Estero	Juan F. Ibarra	Suncho Corral	((( (-63.426053 -27.932041,-63.425091 - 27.933081,-63.424376 -27.932537,-63.421674 - 27.935317,-63.420313 -27.934233,-63.420503 - 27.933995,-63.421276 -27.932541,-63.422063 - 27.932775,-63.422194 -27.932352,-63.422466 - 27.931837,-63.421917 -27.931827,-63.421674 - 27.931783,-63.42148 -27.931574,-63.421353 - 27.931336,-63.421363 -27.931074,-63.42148 - 27.93068,-63.421694 -27.930174,-63.421864 - 27.930092,-63.422738 -27.930247,-63.423837 - 27.930432,-63.424182 -27.93049,-63.426053 - 27.932041)))
5947	Norte	Santiago del Estero	Juan F. Ibarra	Suncho Corral	((( (-63.43893 -27.929184,-63.439156 - 27.929099,-63.439331 -27.929404,-63.439205 - 27.929989,-63.439598 -27.93009,-63.439025 - 27.931619,-63.438364 -27.931806,-63.438422 - 27.932009,-63.436421 -27.932906,-63.436049 - 27.932484,-63.436659 -27.932333,-63.437151 - 27.932047,-63.437419 -27.931939,-63.437746 - 27.931876,-63.437192 -27.931639,-63.437402 - 27.931228,-63.437954 -27.930671,-63.438198 - 27.930361,-63.437868 -27.930241,-63.43893 - 27.929184)))
5948	Santa Rosa	Santiago del Estero	Moreno	Tintina	((( (-62.711775 -27.023795,-62.711274 - 27.023994,-62.709363 -27.019882,-62.709237 - 27.019859,-62.707542 -27.020918,-62.707049 - 27.020207,-62.706781 -27.020162,-62.706484 - 27.02024,-62.706327 -27.020403,-62.706814 - 27.021344,-62.705445 -27.02219,-62.704781 - 27.021219,-62.704527 -27.02036,-62.706394 - 27.018627,-62.706865 -27.018261,-62.707096 - 27.018238,-62.707492 -27.018306,-62.707641 - 27.01894,-62.70741 -27.019381,-62.70744 - 27.019762,-62.707597 -27.020113,-62.709023 - 27.019284,-62.708762 -27.018739,-62.708052 - 27.018746,-62.70797 -27.018455,-62.708172 - 27.018298,-62.70865 -27.018208,-62.709262 - 27.018365,-62.711382 -27.022903,-62.711582 - 27.023019,-62.711908 -27.02289,-62.712024 - 27.023127,-62.711692 -27.023579,-62.711775 - 27.023795)))
5949	Aeropuerto	Santiago del Estero	Moreno	Tintina	((( (-62.70072 -27.033264,-62.700325 - 27.033706,-62.696372 -27.036217,-62.697023 - 27.037217,-62.697314 -27.037531,-62.697977 - 27.03731,-62.699325 -27.039309,-62.702197 - 27.037798,-62.701639 -27.03681,-62.701057 -



*Handwritten signatures and initials: "on CL" and "8"*



Congreso de la Nación

13-PE-22  
OD 304  
854



					27.036996,-62.700871 -27.036682,-62.701278 - 27.036345,-62.701115 -27.03595,-62.70129 - 27.035729,-62.70129 -27.035229,-62.701081 - 27.034985,-62.700976 -27.034589,-62.70115 - 27.034194,-62.701046 -27.033508,-62.70072 - 27.033264)))
5950	El Tres	Santiago del Estero	Moreno	Tintina	((((-62.729738 -27.013631,-62.730996 - 27.015463,-62.735603 -27.012831,-62.735855 - 27.013209,-62.727071 -27.018226,-62.727623 - 27.019131,-62.727315 -27.019329,-62.727165 - 27.0191,-62.726139 -27.019662,-62.725781 - 27.01913,-62.726824 -27.018507,-62.726519 - 27.017985,-62.728949 -27.016612,-62.730634 - 27.015654,-62.729387 -27.013844,-62.729738 - 27.013631)))
5951	San Cayetano	Santiago del Estero	Moreno	Tintina	((((-62.718788 -27.024402,-62.719141 - 27.024199,-62.719463 -27.024708,-62.719131 - 27.02489,-62.719358 -27.025258,-62.718878 - 27.02551,-62.718589 -27.025081,-62.717916 - 27.025448,-62.717877 -27.025279,-62.717919 - 27.025141,-62.717891 -27.025068,-62.717821 - 27.024971,-62.71778 -27.024866,-62.718022 - 27.024728,-62.718134 -27.024529,-62.718287 - 27.024379,-62.718049 -27.024005,-62.717733 - 27.024201,-62.717623 -27.024051,-62.717939 - 27.023818,-62.717667 -27.023344,-62.717932 - 27.023184,-62.718788 -27.024402)))
5952	Primero de Mayo	Santiago del Estero	Ojo de Agua	Villa Ojo De Agua	((((-63.699391 -29.489741,-63.700137 - 29.491592,-63.699023 -29.492126,-63.698848 - 29.491753,-63.698949 -29.491698,-63.698388 - 29.490036,-63.699391 -29.489741)))
5953	El Chacral	Santiago del Estero	Pellegrini	Nueva Esperanza	((((-64.222261 -26.196643,-64.221557 - 26.196745,-64.220875 -26.196598,-64.221122 - 26.195778,-64.220667 -26.195711,-64.22083 - 26.195297,-64.221888 -26.195159,-64.222002 - 26.194614,-64.222685 -26.194798,-64.222248 - 26.195709,-64.222261 -26.196643)))
5954	Matadero	Santiago del Estero	Pellegrini	Nueva Esperanza	((((-64.234487 -26.199205,-64.234345 - 26.200317,-64.2335 -26.20027,-64.233114 - 26.200162,-64.232012 -26.199597,-64.231968 - 26.198843,-64.231975 -26.198536,-64.232327 - 26.198597,-64.232338 -26.197682,-64.233619 - 26.197701,-64.233607 -26.198107,-64.234142 - 26.198111,-64.234157 -26.198583,-64.234512 - 26.198527,-64.234487 -26.199205)))
5955	La Paludica	Santiago del Estero	Río Hondo	Termas De Río Hondo	((((-64.876038 -27.486385,-64.876979 - 27.487148,-64.87732 -27.486805,-64.878315 - 27.487558,-64.878825 -27.487962,-64.878623 - 27.488153,-64.878305 -27.487912,-64.877692 - 27.488527,-64.877527 -27.488402,-64.876854 - 27.489069,-64.876862 -27.489134,-64.87617 - 27.48984,-64.875791 -27.489586,-64.875585 - 27.489783,-64.875249 -27.489878,-64.875009 - 27.490039,-64.874374 -27.49061,-64.873901 - 27.490243,-64.872965 -27.489508,-64.87363 - 27.488848,-64.874492 -27.487959,-64.874905 - 27.487597,-64.875594 -27.4869,-64.876038 -



Handwritten signatures and initials.



Congreso de la Nación

13-PE-22  
OD 304  
855



					27.486385)))
5956	Número Tres	Santiago del Estero	Robles	Colonia El Simbolar	((((-63.861775 -27.724504,-63.860048 -27.725924,-63.858902 -27.724788,-63.85778 -27.72569,-63.857199 -27.725142,-63.858309 -27.724223,-63.857545 -27.723436,-63.857344 -27.723354,-63.857073 -27.723363,-63.856142 -27.724173,-63.854667 -27.722813,-63.854835 -27.722478,-63.857418 -27.723238,-63.861775 -27.724504)))
5957	Virgen del Valle	Santiago del Estero	Sarmiento	Garza	((((-63.542565 -28.151177,-63.543519 -28.152319,-63.544292 -28.151769,-63.544432 -28.151626,-63.544484 -28.151522,-63.544456 -28.151397,-63.544369 -28.151285,-63.543748 -28.15067,-63.54344 -28.150546,-63.542565 -28.151177)),((-63.544447 -28.153627,-63.544293 -28.15341,-63.54412 -28.15348,-63.5428 -28.154463,-63.543312 -28.155369,-63.542526 -28.155887,-63.543308 -28.15682,-63.543263 -28.15691,-63.542535 -28.157043,-63.541735 -28.157218,-63.542265 -28.157746,-63.542667 -28.158071,-63.542938 -28.158231,-63.542746 -28.158451,-63.543167 -28.158991,-63.543425 -28.159348,-63.543845 -28.159053,-63.544599 -28.158637,-63.545318 -28.159505,-63.545906 -28.160112,-63.54663 -28.160865,-63.546766 -28.160934,-63.548193 -28.16076,-63.548099 -28.160338,-63.547894 -28.16037,-63.547763 -28.159916,-63.5475 -28.159925,-63.54742 -28.159593,-63.547051 -28.159748,-63.546296 -28.159087,-63.54603 -28.159219,-63.545359 -28.158403,-63.544637 -28.158559,-63.54398 -28.157635,-63.544616 -28.157454,-63.545833 -28.156896,-63.545763 -28.156575,-63.545949 -28.156551,-63.545052 -28.155063,-63.54504 -28.15486,-63.546835 -28.154548,-63.546648 -28.153604,-63.545179 -28.153814,-63.545081 -28.153501,-63.544447 -28.153627)))
5958	San Jorge	Santiago del Estero	Sarmiento	Garza	((((-63.534225 -28.157053,-63.534222 -28.157154,-63.532303 -28.158466,-63.531718 -28.158657,-63.530575 -28.1588,-63.530548 -28.158739,-63.530553 -28.158625,-63.530679 -28.158411,-63.530493 -28.158302,-63.530619 -28.157739,-63.530263 -28.157285,-63.530941 -28.156651,-63.53204 -28.155951,-63.533079 -28.156552,-63.534225 -28.157053)))
5959	Loma Blanca	Chubut	Biedma	Puerto Madryn	((((-65.042573 -42.762366,-65.043352 -42.763311,-65.041991 -42.763949,-65.041212 -42.762992,-65.042573 -42.762366)))
5960	Malvinas	Chubut	Biedma	Puerto Madryn	((((-65.061344 -42.779886,-65.062503 -42.780273,-65.064888 -42.776381,-65.064003 -42.77577,-65.061058 -42.773959,-65.060081 -42.775352,-65.05934 -42.774986,-65.058373 -42.776462,-65.05692 -42.775986,-65.056521 -42.776619,-65.060544 -42.778009,-65.060221 -42.778518,-65.060578 -42.779032,-65.061324 -42.779574,-65.061344 -42.779886)))
5961	Progreso	Chubut	Biedma	Puerto	((((-65.073196 -42.78016,-65.072648 -



Handwritten signatures and initials.



Congreso de la Nación

13-PE-22  
OD 304  
856



				Madryn	42.781075,-65.070906 -42.780238,-65.071127 -42.779858,-65.073196 -42.78016)))
5962	La Loma	Chubut	Gaiman	Dolavon	((((-65.719178 -43.310809,-65.718312 -43.310357,-65.717999 -43.31067,-65.719067 -43.311152,-65.719178 -43.310809)))
5963	Complejo	Tucumán	Burruyacú	Garmenia	((((-64.560778 -26.569779,-64.561352 -26.570964,-64.563054 -26.570145,-64.56258 -26.569001,-64.562144 -26.569094,-64.560778 -26.569779)))
5964	Palmeras	Tucumán	Burruyacú	Garmenia	((((-64.551436 -26.561322,-64.550258 -26.561849,-64.549199 -26.562183,-64.5503 -26.567027,-64.553119 -26.566338,-64.553173 -26.566418,-64.554107 -26.566191,-64.551436 -26.561322)))
5965	Los Lapachitos	Tucumán	Burruyacú	Garmenia	((((-64.555485 -26.569243,-64.553887 -26.568626,-64.553257 -26.568442,-64.553155 -26.568471,-64.553233 -26.568681,-64.553102 -26.568898,-64.55328 -26.569078,-64.553442 -26.569026,-64.553788 -26.569696,-64.553314 -26.569858,-64.553466 -26.570179,-64.553795 -26.570041,-64.554266 -26.570833,-64.55406 -26.570938,-64.554491 -26.571566,-64.554217 -26.571702,-64.555496 -26.573928,-64.557562 -26.573054,-64.555485 -26.569243)))
5966	Barrio Sur	Tucumán	Burruyacú	Garmenia	((((-64.562238 -26.575547,-64.562242 -26.575686,-64.562168 -26.57579,-64.560361 -26.57664,-64.560398 -26.576753,-64.560163 -26.576853,-64.56011 -26.576775,-64.559265 -26.577136,-64.558017 -26.577619,-64.557915 -26.577728,-64.557418 -26.577886,-64.556962 -26.576959,-64.556826 -26.576684,-64.556653 -26.576468,-64.556369 -26.575848,-64.555983 -26.576007,-64.555171 -26.574541,-64.555868 -26.57419,-64.556013 -26.574123,-64.555844 -26.573781,-64.556011 -26.573711,-64.557562 -26.573054,-64.557361 -26.572685,-64.558433 -26.572183,-64.559978 -26.571478,-64.560817 -26.572991,-64.56154 -26.574396,-64.562238 -26.575547)))
5967	La Ex Via	Tucumán	Burruyacú	Villa Burruyacú	((((-64.74485 -26.506001,-64.744524 -26.506005,-64.74461 -26.507761,-64.744444 -26.507783,-64.744481 -26.508077,-64.744844 -26.508196,-64.74485 -26.506001)))
5968	El Ojo	Tucumán	Burruyacú	Villa Burruyacú	((((-64.747021 -26.492875,-64.746667 -26.49151,-64.746169 -26.490386,-64.747729 -26.489633,-64.748493 -26.491415,-64.748757 -26.492389,-64.747021 -26.492875)))
5969	El Cementerio	Tucumán	Burruyacú	Villa Burruyacú	((((-64.747935 -26.504512,-64.748085 -26.504898,-64.748164 -26.505522,-64.747346 -26.505658,-64.747163 -26.504664,-64.747521 -26.504507,-64.747787 -26.504461,-64.747935 -26.504512)))



Handwritten signatures and initials.



Congreso de la Nación

13-PE-22  
OD 304  
857



5970	El Ojo	Tucumán	Burruyacú	Villa Burruyacú	((( -64.750871 -26.487357, -64.74906 -26.488396, -64.746056 -26.490119, -64.745864 -26.489769, -64.746163 -26.489435, -64.747101 -26.488826, -64.745594 -26.486605, -64.746841 -26.485979, -64.747882 -26.487488, -64.750354 -26.48632, -64.750458 -26.486956, -64.750871 -26.487357))))
5971	130 Viviendas	Tucumán	Capital	San Miguel De Tucumán	((( -65.167782 -26.791171, -65.167441 -26.790889, -65.16753 -26.790706, -65.169224 -26.789811, -65.170372 -26.789646, -65.171525 -26.789606, -65.173512 -26.789853, -65.174379 -26.790257, -65.174543 -26.790094, -65.174935 -26.790365, -65.175272 -26.790642, -65.175042 -26.790931, -65.174692 -26.790671, -65.173799 -26.790401, -65.171483 -26.789921, -65.17016 -26.789919, -65.169169 -26.790122, -65.16793 -26.790929, -65.167782 -26.791171))))
5972	ARA San Juan	Tucumán	Capital	San Miguel De Tucumán	((( -65.200052 -26.870295, -65.19949 -26.870388, -65.199425 -26.8704, -65.198059 -26.870689, -65.197221 -26.870888, -65.196869 -26.871023, -65.197861 -26.873545, -65.200502 -26.872585, -65.200787 -26.872347, -65.200553 -26.87155, -65.200328 -26.871593, -65.200052 -26.870295))))
5973	Rosa Mística	Tucumán	Capital	San Miguel De Tucumán	((( -65.253275 -26.852374, -65.252814 -26.852466, -65.252783 -26.852307, -65.250915 -26.852694, -65.250949 -26.852839, -65.250176 -26.852994, -65.250153 -26.852913, -65.249649 -26.853014, -65.249472 -26.852999, -65.249357 -26.852862, -65.249277 -26.852746, -65.250488 -26.85, -65.250533 -26.849965, -65.251944 -26.849842, -65.252068 -26.849804, -65.252087 -26.849934, -65.25214 -26.850055, -65.252232 -26.850159, -65.252466 -26.850407, -65.25249 -26.850554, -65.252468 -26.850601, -65.252796 -26.851977, -65.253186 -26.85192, -65.253275 -26.852374))))
5974	La Mago	Tucumán	Capital	San Miguel De Tucumán	((( -65.260677 -26.829688, -65.258592 -26.830679, -65.256691 -26.83159, -65.256721 -26.831703, -65.254984 -26.83241, -65.254328 -26.832722, -65.25427 -26.832468, -65.254391 -26.832402, -65.254427 -26.832369, -65.255362 -26.831938, -65.255537 -26.831837, -65.256669 -26.831292, -65.257928 -26.83067, -65.259349 -26.829869, -65.260718 -26.829248, -65.260859 -26.829318, -65.260677 -26.829688))))
5975	Cristo Rey	Tucumán	Chicligasta	Concepción	((( -65.577281 -27.360268, -65.577044 -27.3597, -65.575531 -27.360191, -65.575138 -27.35918, -65.573521 -27.359739, -65.57405 -27.360963, -65.575593 -27.360452, -65.575747 -27.360792, -65.576208 -27.360634, -65.576223 -27.360667, -65.577281 -27.360268))))
5976	San Martín	Tucumán	Chicligasta	La Trinidad	((( -65.514824 -27.406446, -65.515144 -27.407045, -65.515364 -27.40779, -65.514779 -27.408256, -65.514875 -27.408663, -65.512927 -27.409051, -65.512813 -27.408617, -65.514514 -27.406702, -65.514824 -27.406446))))



Handwritten signatures and initials.



Congreso de la Nación

13-PE-22  
OD 304  
858



5977	Trula	Tucumán	Chicligasta	La Trinidad	(((65.53295 -27.423277,-65.533025 - 27.423654,-65.531687 -27.423985,-65.531333 - 27.424046,-65.531307 -27.423783,-65.532688 - 27.42352,-65.532668 -27.423309,-65.53295 - 27.423277)))
5978	San Martín de Porres	Tucumán	Cruz Alta	Alderetes	(((65.147864 -26.800781,-65.147414 - 26.800829,-65.147247 -26.799976,-65.146798 - 26.799985,-65.146709 -26.799506,-65.146865 - 26.799479,-65.146311 -26.798209,-65.146207 - 26.797951,-65.146221 -26.797779,-65.146749 - 26.796529,-65.146931 -26.795927,-65.146909 - 26.795753,-65.147722 -26.795661,-65.147782 - 26.795833,-65.147667 -26.796289,-65.147058 - 26.796909,-65.146934 -26.798018,-65.147606 - 26.798784,-65.147864 -26.800781)))
5979	Ampliación Los Vallistos	Tucumán	Cruz Alta	Banda Del Río Sali	(((65.189285 -26.864479,-65.189453 - 26.865381,-65.189469 -26.865622,-65.190077 - 26.86625,-65.190293 -26.866539,-65.189982 - 26.866756,-65.188974 -26.867448,-65.189186 - 26.867726,-65.188512 -26.868241,-65.188384 - 26.868059,-65.186778 -26.868831,-65.186534 - 26.86795,-65.186504 -26.867678,-65.186542 - 26.867392,-65.18661 -26.867292,-65.186615 - 26.866016,-65.187363 -26.866001,-65.187491 - 26.866142,-65.187633 -26.866334,-65.188396 - 26.865667,-65.187856 -26.865358,-65.188164 - 26.864924,-65.187888 -26.864765,-65.187928 - 26.864711,-65.187623 -26.86454,-65.187778 - 26.864349,-65.187767 -26.864251,-65.188293 - 26.8637,-65.189285 -26.864479)))
5980	El Canal	Tucumán	Cruz Alta	Colombres	(((65.111786 -26.886449,-65.111363 - 26.886513,-65.111225 -26.885853,-65.111049 - 26.885291,-65.11073 -26.883764,-65.110879 - 26.883678,-65.111012 -26.8837,-65.111406 - 26.885054,-65.111419 -26.885379,-65.111786 - 26.886449)))
5981	La Cárcel	Tucumán	Cruz Alta	Delfin Gallo	(((65.091319 -26.839402,-65.091092 - 26.840216,-65.089866 -26.839391,-65.08996 - 26.839259,-65.090129 -26.839344,-65.090311 - 26.83939,-65.090561 -26.839397,-65.090567 - 26.838615,-65.091431 -26.838482,-65.0914 - 26.839362,-65.091319 -26.839402)))
5982	Ampliación Belgrano	Tucumán	Cruz Alta	Ex Ingenio Los Ralos	(((65.00558 -26.88444,-65.005579 -26.884818,- 65.000012 -26.884956,-65.000004 -26.884727,- 64.996752 -26.884791,-64.996747 -26.884546,- 65.00558 -26.88444)))
5983	Victorino	Tucumán	Cruz Alta	Ingenio La Florida	(((65.075814 -26.813605,-65.075332 - 26.813677,-65.075226 -26.813254,-65.074985 - 26.811954,-65.075751 -26.811885,-65.07584 - 26.812344,-65.075566 -26.812402,-65.075631 - 26.813015,-65.075814 -26.813605)))
5984	Ampliación la Cancha	Tucumán	Cruz Alta	Ingenio La Florida	(((65.07989 -26.812243,-65.079676 - 26.812323,-65.07971 -26.812372,-65.078916 - 26.812658,-65.07866 -26.812682,-65.078622 - 26.812514,-65.077126 -26.812759,-65.077118 -



*[Handwritten signatures and initials]*



Congreso de la Nación

13-PE-22  
OD 304  
859



					26.812714,-65.076842 -26.812749,-65.076873 - 26.812205,-65.076489 -26.81196,-65.076409 - 26.811878,-65.076434 -26.811794,-65.076792 - 26.811687,-65.077075 -26.811475,-65.077682 - 26.811732,-65.0781 -26.81183,-65.080768 - 26.811384,-65.080816 -26.811987,-65.08048 - 26.812046,-65.080492 -26.812113,-65.07989 - 26.812243)))
5985	San Miguel	Tucumán	Cruz Alta	Ranchillos	((( -65.094279 -26.919121,-65.092744 - 26.920288,-65.091054 -26.921616,-65.09042 - 26.921961,-65.089954 -26.92218,-65.089483 - 26.922467,-65.08928 -26.922275,-65.08907 - 26.922047,-65.089927 -26.921362,-65.091943 - 26.919728,-65.093074 -26.918853,-65.093379 - 26.918641,-65.093659 -26.918484,-65.095159 - 26.917292,-65.096096 -26.916543,-65.096435 - 26.916995,-65.095534 -26.917728,-65.095114 - 26.918171,-65.09471 -26.918687,-65.094279 - 26.919121)))
5986	Espiritu Santo	Tucumán	Cruz Alta	Ranchillos	((( -65.039314 -26.958389,-65.039219 - 26.958352,-65.039097 -26.958379,-65.039038 - 26.95843,-65.039052 -26.958555,-65.039034 - 26.958602,-65.039023 -26.958861,-65.039235 - 26.959788,-65.039559 -26.960618,-65.040056 - 26.960278,-65.039954 -26.960108,-65.040063 - 26.959999,-65.039721 -26.959416,-65.03951 - 26.959205,-65.039314 -26.958389)))
5987	La Estación	Tucumán	Cruz Alta	San Andrés	((( -65.198981 -26.899459,-65.19902 - 26.900129,-65.196974 -26.900146,-65.193836 - 26.900329,-65.19342 -26.900431,-65.193303 - 26.899979,-65.192036 -26.900048,-65.191978 - 26.899665,-65.193757 -26.899623,-65.193756 - 26.899385,-65.193853 -26.899324,-65.194021 - 26.899316,-65.196159 -26.899213,-65.196118 - 26.899016,-65.197069 -26.898909,-65.197095 - 26.899352,-65.197793 -26.899446,-65.198439 - 26.899504,-65.198981 -26.899459)))
5988	Ampliación 115	Tucumán	Cruz Alta	San Andrés	((( -65.196224 -26.886971,-65.196429 - 26.886945,-65.196402 -26.886486,-65.196618 - 26.886464,-65.196742 -26.886037,-65.196424 - 26.885182,-65.195972 -26.884774,-65.195907 - 26.884386,-65.195624 -26.884433,-65.195569 - 26.88395,-65.196102 -26.883884,-65.196149 - 26.884247,-65.196832 -26.884065,-65.196835 - 26.884255,-65.197582 -26.884803,-65.197951 - 26.885055,-65.198156 -26.885278,-65.198444 - 26.88563,-65.198097 -26.885752,-65.198395 - 26.886752,-65.198048 -26.886814,-65.197035 - 26.886996,-65.197198 -26.888841,-65.196408 - 26.888907,-65.196224 -26.886971)))
5989	Villa Tercera	Tucumán	Cruz Alta	Villa Tercera	((( -65.016229 -26.89399,-65.016252 - 26.894361,-65.016215 -26.894513,-65.016012 - 26.894553,-65.015809 -26.89457,-65.015715 - 26.894647,-65.015664 -26.894653,-65.015535 - 26.89449,-65.015478 -26.89437,-65.015341 - 26.894287,-65.015261 -26.894187,-65.015124 - 26.893639,-65.015044 -26.893516,-65.014932 - 26.893461,-65.014364 -26.893519,-65.014346 - 26.89331,-65.014484 -26.893221,-65.015461 -



Handwritten signatures and initials.



Congreso de la Nación

13-PE-22  
OD 304  
860



					26.893079,-65.015541 -26.893836,-65.015581 - 26.893956,-65.015624 -26.894021,-65.015724 - 26.894047,-65.016229 -26.89399)))
5990	Colonia Tres y Cuatro	Tucumán	Famaillá	Famaillá	((( -65.444555 -27.068063,-65.443494 - 27.06845,-65.443362 -27.068196,-65.442834 - 27.068398,-65.442537 -27.067786,-65.444204 - 27.067193,-65.444555 -27.068063)))
5991	Ataliva	Tucumán	Famaillá	Famaillá	((( -65.429752 -27.060571,-65.429359 - 27.060801,-65.426433 -27.057119,-65.426692 - 27.056956,-65.429752 -27.060571)))
5992	Chacra Vieja	Tucumán	Graneros	Graneros	((( -65.45889 -27.635071,-65.458154 - 27.635216,-65.457182 -27.631066,-65.457782 - 27.630966,-65.457967 -27.631123,-65.458184 - 27.632769,-65.45889 -27.635071)),(-65.456914 - -27.627696,-65.456384 -27.627797,-65.456541 - 27.628463,-65.45706 -27.628337,-65.456914 - 27.627696)))
5993	Buenos Aires	Tucumán	Graneros	Graneros	((( -65.435929 -27.654958,-65.435871 - 27.654576,-65.438797 -27.65431,-65.438706 - 27.654032,-65.440513 -27.653846,-65.440375 - 27.653238,-65.440846 -27.653191,-65.44127 - 27.654775,-65.439443 -27.654704,-65.439478 - 27.654892,-65.439077 -27.654983,-65.439179 - 27.655383,-65.43879 -27.655383,-65.438499 - 27.655335,-65.43833 -27.655115,-65.436975 - 27.655215,-65.43691 -27.654892,-65.435929 - 27.654958)))
5994	Colegiales	Tucumán	Graneros	Graneros	((( -65.434493 -27.64621,-65.428673 - 27.645661,-65.428651 -27.645988,-65.431373 - 27.646239,-65.43135 -27.646507,-65.433169 - 27.64668,-65.434206 -27.647496,-65.434366 - 27.64745,-65.434385 -27.647266,-65.434493 - 27.64621)))
5995	Sin Nombre	Tucumán	Graneros	Graneros	((( -65.446051 -27.645845,-65.445957 - 27.645534,-65.44996 -27.643925,-65.450043 - 27.644267,-65.446051 -27.645845)))
5996	Presidente Perón	Tucumán	Graneros	Lamadrid	((( -65.247071 -27.655013,-65.246882 - 27.655765,-65.245777 -27.655568,-65.245548 - 27.656528,-65.245001 -27.656406,-65.245065 - 27.65697,-65.245187 -27.655118,-65.245753 - 27.655246,-65.245871 -27.654781,-65.245951 - 27.654432,-65.24655 -27.654529,-65.246666 - 27.65411,-65.247275 -27.654242,-65.247071 - 27.655013)))
5997	Veinticinco de Mayo	Tucumán	Juan B. Alberdi	Juan Bautista Alberdi	((( -65.632269 -27.589423,-65.631941 - 27.589524,-65.633081 -27.593235,-65.633469 - 27.593107,-65.632269 -27.589423)))
5998	El Tabique	Tucumán	Juan B. Alberdi	Juan Bautista Alberdi	((( -65.63368 -27.588998,-65.633626 - 27.588976,-65.633525 -27.588974,-65.632269 - 27.589423,-65.632713 -27.590787,-65.634292 - 27.590326,-65.63368 -27.588998)))



*[Firmas manuscritas]*





Congreso de la Nación

13-PE-22  
OD 304  
861



5999	Finca Pujol	Tucumán	Juan B. Alberdi	Juan Bautista Alberdi	(((-65.641738 -27.592702,-65.64201 - 27.593536,-65.642891 -27.59762,-65.643006 - 27.598245,-65.643459 -27.598186,-65.642716 - 27.594741,-65.642181 -27.591891,-65.641173 - 27.587597,-65.64095 -27.587626,-65.641062 - 27.588061,-65.641147 -27.58887,-65.641385 - 27.590505,-65.641597 -27.591075,-65.64182 - 27.592101,-65.641595 -27.592257,-65.638595 - 27.592792,-65.638414 -27.592707,-65.638224 - 27.592522,-65.638082 -27.592229,-65.637909 - 27.592279,-65.638027 -27.592671,-65.637718 - 27.592747,-65.637781 -27.592966,-65.634104 - 27.593607,-65.633973 -27.593612,-65.633899 - 27.593553,-65.633716 -27.593022,-65.633469 - 27.593107,-65.633081 -27.593235,-65.633209 - 27.59369,-65.633268 -27.59381,-65.633429 - 27.593902,-65.633682 -27.593946,-65.633958 - 27.593954,-65.641738 -27.592702)))
6000	Nuevo Hospital	Tucumán	La Cocha	La Cocha	(((-65.584622 -27.760297,-65.583497 - 27.760471,-65.58373 -27.761655,-65.58488 - 27.761496,-65.584622 -27.760297)))
6001	Loteo Campo	Tucumán	La Cocha	La Cocha	(((-65.590145 -27.779568,-65.590904 - 27.77941,-65.590993 -27.779447,-65.591634 - 27.779332,-65.591838 -27.780253,-65.591724 - 27.780507,-65.591671 -27.780755,-65.590967 - 27.780901,-65.591117 -27.781515,-65.590816 - 27.781575,-65.590731 -27.781555,-65.590676 - 27.781503,-65.590145 -27.779568)))
6002	El Porvenir	Tucumán	La Cocha	La Cocha	(((-65.569169 -27.769447,-65.569196 - 27.769684,-65.568763 -27.769689,-65.567399 - 27.769776,-65.567472 -27.770231,-65.564295 - 27.770581,-65.564225 -27.769978,-65.567194 - 27.769627,-65.569169 -27.769447)))
6003	La Via	Tucumán	Leales	Pala Pala	(((-65.21615 -27.054677,-65.215568 - 27.054912,-65.213275 -27.05104,-65.213106 - 27.050778,-65.213112 -27.050609,-65.212609 - 27.049842,-65.212988 -27.049685,-65.213715 - 27.050874,-65.21615 -27.054677)))
6004	San Nicolás	Tucumán	Leales	Río Colorado	(((-65.35827 -27.152188,-65.357921 - 27.152259,-65.357947 -27.152379,-65.357604 - 27.152469,-65.358716 -27.156806,-65.35839 - 27.156891,-65.358484 -27.157346,-65.358797 - 27.157889,-65.359072 -27.159066,-65.359078 - 27.159919,-65.359524 -27.164043,-65.359899 - 27.164043,-65.359935 -27.165442,-65.36031 - 27.16538,-65.360129 -27.162737,-65.359521 - 27.157456,-65.359831 -27.157023,-65.359708 - 27.156041,-65.359553 -27.155536,-65.359017 - 27.155569,-65.35827 -27.152188)))
6005	San José de Buena Vista	Tucumán	Leales	Río Colorado	(((-65.370349 -27.115179,-65.366008 - 27.122653,-65.366008 -27.122821,-65.365237 - 27.124141,-65.365503 -27.124292,-65.370845 - 27.115396,-65.370349 -27.115179)))
6006	San José de Buena Vista II	Tucumán	Leales	Río Colorado	(((-65.362208 -27.129025,-65.361554 - 27.130156,-65.361723 -27.13026,-65.357199 -



Handwritten signatures and initials.



Congreso de la Nación

13-PE-22  
OD 304  
862



					27.137896,-65.357493 -27.138,-65.358057 - 27.137914,-65.361989 -27.131069,-65.362162 - 27.130364,-65.362752 -27.129266,-65.362208 - 27.129025)))
6007	El Mollar	Tucumán	Lules	El Manantial	((( -65.282782 -26.842223,-65.282403 - 26.842293,-65.282058 -26.841052,-65.281874 - 26.840431,-65.28556 -26.839803,-65.285902 - 26.841241,-65.286021 -26.841718,-65.285173 - 26.841869,-65.282782 -26.842223)))
6008	Colonia Chazal	Tucumán	Lules	Ingenio San Pablo	((( -65.321714 -26.844083,-65.321828 - 26.844733,-65.322694 -26.848233,-65.322361 - 26.848299,-65.322911 -26.850218,-65.324551 - 26.849158,-65.325043 -26.851709,-65.323335 - 26.851939,-65.323489 -26.852636,-65.322199 - 26.852877,-65.322364 -26.85147,-65.32257 - 26.851274,-65.322811 -26.85117,-65.321942 - 26.847128,-65.321182 -26.844191,-65.321714 - 26.844083)))
6009	Ampliación Avellaneda	Tucumán	Monteros	Santa Lucia	((( -65.533957 -27.098307,-65.533019 - 27.098937,-65.532877 -27.099053,-65.532831 - 27.099148,-65.532863 -27.099211,-65.533584 - 27.099464,-65.53424 -27.099601,-65.534587 - 27.099656,-65.534614 -27.099786,-65.533234 - 27.100003,-65.5331 -27.099677,-65.532719 - 27.099532,-65.532417 -27.099402,-65.532269 - 27.099258,-65.531318 -27.098875,-65.531328 - 27.098663,-65.531539 -27.098614,-65.531743 - 27.098213,-65.531564 -27.09801,-65.531797 - 27.097603,-65.532088 -27.097638,-65.53225 - 27.097459,-65.532317 -27.097263,-65.532112 - 27.097257,-65.531953 -27.097233,-65.53165 - 27.096716,-65.532014 -27.096479,-65.532126 - 27.096627,-65.532178 -27.096594,-65.532319 - 27.096783,-65.53249 -27.096661,-65.53255 - 27.096739,-65.532733 -27.096651,-65.532932 - 27.096831,-65.532819 -27.097022,-65.533957 - 27.098307)))
6010	Zabaleta	Tucumán	Monteros	Santa Lucia	((( -65.540657 -27.087254,-65.540727 - 27.087424,-65.539818 -27.088002,-65.539936 - 27.088192,-65.539923 -27.088317,-65.539759 - 27.088399,-65.539578 -27.088224,-65.539232 - 27.088428,-65.539357 -27.088617,-65.539023 - 27.088779,-65.538982 -27.089266,-65.538184 - 27.08936,-65.538089 -27.089171,-65.538161 - 27.089119,-65.537743 -27.088644,-65.537594 - 27.088463,-65.537 -27.088766,-65.536876 - 27.088564,-65.536901 -27.088454,-65.536805 - 27.088336,-65.536526 -27.08795,-65.53682 - 27.087796,-65.536939 -27.087989,-65.537099 - 27.088267,-65.537451 -27.08805,-65.538116 - 27.088827,-65.540657 -27.087254)))
6011	La Granja II	Tucumán	Monteros	Villa Quinteros	((( -65.548001 -27.263975,-65.54818 -27.2646,- 65.546277 -27.264927,-65.546245 -27.264609,- 65.546828 -27.264453,-65.546799 -27.264354,- 65.547279 -27.264249,-65.547311 -27.264339,- 65.547641 -27.264247,-65.547603 -27.264055,- 65.548001 -27.263975)))



Handwritten signatures and initials.



Congreso de la Nación

13-PE-22  
OD 304  
863



6012	Usina II	Tucumán	Monteros	Villa Quinteros	(((65.547279 -27.264249,-65.546799 - 27.264354,-65.546828 -27.264453,-65.546245 - 27.264609,-65.546068 -27.264613,-65.545422 - 27.262222,-65.545825 -27.262138,-65.546034 - 27.26284,-65.546813 -27.262687,-65.547279 - 27.264249)))
6013	San Cayetano	Tucumán	Monteros	Villa Quinteros	(((65.545055 -27.242487,-65.545287 - 27.243509,-65.544111 -27.243735,-65.543516 - 27.242866,-65.543498 -27.242752,-65.545055 - 27.242487)))
6014	Ampliación Virgen Del Rosario	Tucumán	Río Chico	Río Chico	(((65.631679 -27.477985,-65.631767 - 27.478515,-65.629098 -27.479124,-65.628962 - 27.478281,-65.631679 -27.477985)))
6015	La Cortada	Tucumán	Río Chico	Santa Ana	(((65.692166 -27.470793,-65.692193 - 27.471068,-65.691554 -27.471126,-65.691476 - 27.471269,-65.691574 -27.471391,-65.691639 - 27.471554,-65.691714 -27.471687,-65.691795 - 27.471796,-65.691839 -27.471935,-65.691829 - 27.472207,-65.690963 -27.472292,-65.690949 - 27.471738,-65.690793 -27.471497,-65.690749 - 27.470926,-65.692166 -27.470793)))
6016	Belgrano	Tucumán	Río Chico	Santa Ana	(((65.683995 -27.465034,-65.684102 - 27.467343,-65.683037 -27.467439,-65.682823 - 27.465396,-65.682573 -27.465401,-65.682436 - 27.464147,-65.682752 -27.464132,-65.682894 - 27.465074,-65.683995 -27.465034)))
6017	El Parque	Tucumán	Río Chico	Santa Ana	(((65.680811 -27.474462,-65.680966 - 27.475848,-65.679319 -27.475987,-65.679197 - 27.474595,-65.680811 -27.474462)))
6018	Parroquia	Tucumán	Río Chico	Santa Ana	(((65.675869 -27.47211,-65.676014 - 27.473692,-65.67371 -27.473901,-65.673555 - 27.472303,-65.675869 -27.47211)))
6019	Ampliación San Nicolás	Tucumán	Río Chico	Santa Ana	(((65.704403 -27.474718,-65.704456 - 27.475167,-65.702183 -27.475472,-65.702107 - 27.474981,-65.70211 -27.47429,-65.702881 - 27.474212,-65.703005 -27.474852,-65.704403 - 27.474718)))
6020	Cruce Colegial	Tucumán	Río Chico	Santa Ana	(((65.693905 -27.471937,-65.694013 - 27.473098,-65.694073 -27.473314,-65.694325 - 27.475462,-65.694027 -27.475493,-65.693882 - 27.473857,-65.69364 -27.471968,-65.693905 - 27.471937)))
6021	Ampliación Colegial	Tucumán	Río Chico	Santa Ana	(((65.693387 -27.47755,-65.690948 - 27.477168,-65.691026 -27.478464,-65.692317 - 27.478378,-65.692429 -27.479324,-65.692291 - 27.479353,-65.692358 -27.479994,-65.69005 - 27.480207,-65.68999 -27.479774,-65.688902 - 27.479881,-65.688681 -27.478022,-65.688526 - 27.476986,-65.69323 -27.47651,-65.693387 - 27.47755)))



*[Handwritten signatures and initials]*



Congreso de la Nación

13-PE-22  
OD 304  
864

6022	Ampliación Raúl Ricardo Alfonsín	Tucumán	Simoca	Simoca	(((−65.360467 −27.251915,−65.359096 −27.252352,−65.35965 −27.254921,−65.361049 −27.254686,−65.360467 −27.251915)))
6023	Matadero	Tucumán	Simoca	Simoca	(((−65.343976 −27.261917,−65.344384 −27.261867,−65.34444 −27.262317,−65.345078 −27.262244,−65.345167 −27.262699,−65.344449 −27.262772,−65.344482 −27.263323,−65.344175 −27.263351,−65.343976 −27.261917)))
6024	Finca Mote	Tucumán	Simoca	Simoca	(((−65.349375 −27.264535,−65.349368 −27.265189,−65.347092 −27.265264,−65.347099 −27.26461,−65.349375 −27.264535)))
6025	La Via	Tucumán	Simoca	Simoca	(((−65.353346 −27.256032,−65.35311 −27.256025,−65.353249 −27.254521,−65.353389 −27.253468,−65.353414 −27.253227,−65.353671 −27.250519,−65.35415 −27.245936,−65.35437 −27.245944,−65.354143 −27.248457,−65.353892 −27.250524,−65.353346 −27.256032)))
6026	La Fronterita	Tucumán	Tafi del Valle	Amaicha Del Valle	(((−65.87611 −26.611571,−65.876619 −26.612682,−65.876283 −26.613209,−65.875912 −26.614877,−65.875505 −26.614877,−65.874836 −26.614594,−65.874868 −26.614226,−65.874659 −26.613864,−65.874377 −26.613511,−65.873558 −26.614184,−65.873339 −26.613471,−65.875471 −26.611616,−65.875664 −26.611577,−65.875888 −26.611226,−65.87611 −26.611571)))
6027	El Tío	Tucumán	Tafi del Valle	Amaicha Del Valle	(((−65.879017 −26.586139,−65.875486 −26.586793,−65.874376 −26.587053,−65.873856 −26.587337,−65.873437 −26.587549,−65.873137 −26.587222,−65.873869 −26.586906,−65.873627 −26.586451,−65.875666 −26.585821,−65.875158 −26.58483,−65.874547 −26.585102,−65.873965 −26.584023,−65.874692 −26.583634,−65.873705 −26.582828,−65.874651 −26.581351,−65.876806 −26.582508,−65.877256 −26.58288,−65.877703 −26.583358,−65.878252 −26.583217,−65.87867 −26.58388,−65.879258 −26.583622,−65.879244 −26.583097,−65.879542 −26.58301,−65.879787 −26.584528,−65.880442 −26.584354,−65.880722 −26.584866,−65.881467 −26.584686,−65.88238 −26.587217,−65.88126 −26.587349,−65.880655 −26.587033,−65.879709 −26.587194,−65.879017 −26.586139)))
6028	El Mirador	Tucumán	Tafi del Valle	Amaicha Del Valle	(((−65.922438 −26.601052,−65.922337 −26.601895,−65.922874 −26.601895,−65.922269 −26.602458,−65.92166 −26.602795,−65.921041 −26.603016,−65.920734 −26.603412,−65.920222 −26.603494,−65.919403 −26.603052,−65.91764 −26.603542,−65.916297 −26.604168,−65.914904 −26.604351,−65.914651 −26.603075,−65.915156 −26.602995,−65.914971 −26.602106,−65.916303 −26.601622,−65.915853 −26.600086,−65.916611 −26.59993,−65.916448 −26.599047,−65.916902 −26.598861,−65.916678 −26.598363,−65.916213 −26.597935,−65.914909 −26.598124,−65.914935 −26.59738,−65.915641 −26.597416,−65.916207 −26.597308,−65.917404 −26.597499,−65.917542 −



Handwritten signatures and initials.



Congreso de la Nación

13-PE-22  
OD 304  
865



					26.597675,-65.918561 -26.597821,-65.91951 - 26.597887,-65.920592 -26.598018,-65.920145 - 26.596262,-65.923465 -26.595545,-65.924558 - 26.599911,-65.925193 -26.600542,-65.922438 - 26.601052)))
6029	Barrio Estudiantes	Tucumán	Tafi del Valle	Amaicha Del Valle	((( -65.867896 -26.626208, -65.869122 - 26.624687, -65.870162 -26.623277, -65.871076 - 26.622317, -65.870847 -26.622133, -65.871002 - 26.621936, -65.871481 -26.621308, -65.871726 - 26.621461, -65.871818 -26.621449, -65.872198 - 26.621177, -65.873029 -26.620506, -65.872869 - 26.620295, -65.873209 -26.619899, -65.873496 - 26.620238, -65.87389 -26.619745, -65.874325 - 26.620106, -65.87483 -26.61949, -65.875255 - 26.618929, -65.874776 -26.61851, -65.875962 - 26.617363, -65.87668 -26.616446, -65.877068 - 26.616965, -65.87717 -26.616889, -65.877517 - 26.617298, -65.878002 -26.617845, -65.877055 - 26.618704, -65.87783 -26.619584, -65.876776 - 26.620394, -65.877539 -26.621267, -65.876558 - 26.621883, -65.877036 -26.622289, -65.876548 - 26.622601, -65.87605 -26.622185, -65.875657 - 26.622535, -65.87436 -26.622372, -65.873684 - 26.62284, -65.873841 -26.623527, -65.873615 - 26.623623, -65.873139 -26.623009, -65.871141 - 26.625642, -65.870762 -26.625807, -65.87036 - 26.626746, -65.87061 -26.627313, -65.870806 - 26.628025, -65.871282 -26.628994, -65.870515 - 26.629753, -65.870309 -26.629347, -65.870184 - 26.629, -65.870169 -26.628631, -65.869891 - 26.628219, -65.869053 -26.627342, -65.869001 - 26.627079, -65.867896 -26.626208)))
6030	El Remate	Tucumán	Tafi del Valle	Amaicha Del Valle	((( -65.867896 -26.626208, -65.869001 - 26.627079, -65.869053 -26.627342, -65.869891 - 26.628219, -65.870169 -26.628631, -65.870184 - 26.629, -65.870309 -26.629347, -65.870515 - 26.629753, -65.870616 -26.629954, -65.870845 - 26.6302, -65.870454 -26.630464, -65.870089 - 26.629998, -65.868739 -26.631454, -65.867385 - 26.632223, -65.866091 -26.632068, -65.866142 - 26.632598, -65.866075 -26.632993, -65.864973 - 26.63265, -65.86497 -26.632481, -65.864748 - 26.632457, -65.86474 -26.631717, -65.865375 - 26.631019, -65.865242 -26.63096, -65.865488 - 26.630651, -65.865179 -26.630075, -65.866023 - 26.628651, -65.866513 -26.627919, -65.867896 - 26.626208)))
6031	Yasyamayo	Tucumán	Tafi del Valle	Amaicha Del Valle	((( -65.841628 -26.461589, -65.842237 - 26.462386, -65.841186 -26.462732, -65.840395 - 26.464469, -65.839219 -26.464625, -65.837928 - 26.465409, -65.837409 -26.464113, -65.838013 - 26.46373, -65.83774 -26.463385, -65.841628 - 26.461589)))
6032	La Banda de Abajo	Tucumán	Tafi del Valle	Amaicha Del Valle	((( -65.921921 -26.587003, -65.920746 - 26.587706, -65.919737 -26.588036, -65.919555 - 26.586484, -65.91963 -26.58564, -65.920949 - 26.585595, -65.921209 -26.584454, -65.921556 - 26.583338, -65.922017 -26.583006, -65.922542 - 26.583637, -65.923586 -26.5836, -65.924455 - 26.582842, -65.924944 -26.583394, -65.925823 - 26.582712, -65.926181 -26.583167, -65.931672 -



Handwritten signatures and initials.



Congreso de la Nación

13-PE-22  
OD 304  
866



					26.578552,-65.932132 -26.579163,-65.929891 - 26.580948,-65.930466 -26.581517,-65.929535 - 26.582166,-65.930121 -26.582731,-65.927762 - 26.584695,-65.928592 -26.585696,-65.926831 - 26.586452,-65.925906 -26.587067,-65.926213 - 26.587712,-65.924205 -26.587548,-65.922315 - 26.588054,-65.921921 -26.587003)))
6033	La Banda de los Zazos	Tucumán	Tafi del Valle	Amaicha Del Valle	((((-65.877618 -26.611401,-65.876619 - 26.612682,-65.876111 -26.611571,-65.875888 - 26.611226,-65.875338 -26.610152,-65.876686 - 26.609517,-65.876402 -26.609087,-65.876792 - 26.608906,-65.876434 -26.60853,-65.875984 - 26.608415,-65.875742 -26.608238,-65.875444 - 26.607928,-65.875326 -26.607322,-65.874906 - 26.606983,-65.875489 -26.606777,-65.875827 - 26.607181,-65.876359 -26.608161,-65.877189 - 26.607733,-65.878981 -26.610279,-65.878506 - 26.610474,-65.877618 -26.611401)))
6034	La Banda de Amaicha	Tucumán	Tafi del Valle	Amaicha Del Valle	((((-65.89469 -26.596173,-65.896226 - 26.596709,-65.896541 -26.597258,-65.898193 - 26.597559,-65.899377 -26.598297,-65.896768 - 26.600464,-65.895772 -26.600565,-65.89466 - 26.60122,-65.893485 -26.602046,-65.893264 - 26.602494,-65.892625 -26.602845,-65.891954 - 26.602834,-65.89138 -26.603209,-65.891048 - 26.603852,-65.889807 -26.604528,-65.888998 - 26.604481,-65.887582 -26.604722,-65.886319 - 26.604731,-65.885766 -26.604929,-65.88566 - 26.604702,-65.885309 -26.604746,-65.885014 - 26.604264,-65.885726 -26.603361,-65.88605 - 26.602829,-65.886575 -26.602096,-65.887897 - 26.602525,-65.888806 -26.602178,-65.889144 - 26.602629,-65.890666 -26.602327,-65.890402 - 26.601879,-65.892268 -26.601274,-65.891981 - 26.600759,-65.891406 -26.600756,-65.891331 - 26.599909,-65.892692 -26.599024,-65.892602 - 26.598493,-65.893808 -26.598363,-65.893064 - 26.594835,-65.89419 -26.594659,-65.89469 - 26.596173)))
6035	Pucará	Tucumán	Tafi del Valle	Colalao Del Valle	((((-66.036374 -26.496488,-66.035728 - 26.496738,-66.034085 -26.497484,-66.033939 - 26.497171,-66.033463 -26.497577,-66.032983 - 26.497645,-66.032515 -26.496213,-66.031934 - 26.496236,-66.031377 -26.49646,-66.030598 - 26.49646,-66.029451 -26.496786,-66.028749 - 26.495385,-66.029976 -26.49467,-66.03007 - 26.494532,-66.031181 -26.493754,-66.030831 - 26.49197,-66.034837 -26.490771,-66.034755 - 26.490493,-66.035309 -26.490281,-66.035425 - 26.490494,-66.037975 -26.489226,-66.03845 - 26.489233,-66.03876 -26.490205,-66.038771 - 26.490693,-66.03822 -26.490785,-66.03809 - 26.490724,-66.03733 -26.491527,-66.037404 - 26.491748,-66.036903 -26.492094,-66.036315 - 26.492267,-66.036574 -26.493754,-66.036305 - 26.493799,-66.035504 -26.494503,-66.035807 - 26.495146,-66.036374 -26.496488)))
6036	Los Grateos	Tucumán	Tafi del Valle	Tafi Del Valle	((((-65.701178 -26.847297,-65.701066 - 26.847491,-65.700803 -26.847441,-65.700366 - 26.847297,-65.700168 -26.847175,-65.699959 - 26.846802,-65.699028 -26.847309,-65.698985 -



*[Handwritten signatures and initials]*



Congreso de la Nación

13-PE-22  
OD 304  
867



					26.847509,-65.698516 -26.847784,-65.698378 - 26.847784,-65.698116 -26.847903,-65.69806 - 26.847803,-65.698753 -26.847409,-65.698853 - 26.847253,-65.698947 -26.847141,-65.699649 - 26.846766,-65.699602 -26.846603,-65.699394 - 26.846436,-65.698588 -26.845449,-65.69815 - 26.845324,-65.698319 -26.845074,-65.698444 - 26.845105,-65.698588 -26.845092,-65.698831 - 26.844917,-65.699 -26.845011,-65.698969 - 26.845224,-65.699225 -26.845461,-65.699375 - 26.845505,-65.699994 -26.846217,-65.700767 - 26.846958,-65.701178 -26.847297)))
6037	Nueva Vida	Tucumán	Tafi Viejo	Las Talitas	(((65.188593 -26.759905,-65.189168 - 26.761506,-65.189311 -26.761941,-65.1886 - 26.762078,-65.18789 -26.760051,-65.188593 - 26.759905)))
6038	Finca Lorentti	Tucumán	Tafi Viejo	Tafi Viejo	(((65.248301 -26.719799,-65.249122 - 26.721825,-65.249155 -26.721988,-65.24899 - 26.722067,-65.248928 -26.721911,-65.248095 - 26.719852,-65.248301 -26.719799)))
6039	La Saenz Peña	Tucumán	Tafi Viejo	Tafi Viejo	(((65.255283 -26.737048,-65.255608 - 26.736974,-65.255325 -26.735897,-65.255006 - 26.735969,-65.255283 -26.737048)),((-65.256262 -26.740954,-65.256646 -26.740883,-65.255784 - 26.737672,-65.255462 -26.73773,-65.256262 - 26.740954)),((-65.256755 -26.741326,-65.25634 -26.741404,-65.256705 -26.742986,-65.257131 - 26.742905,-65.256755 -26.741326)))
6040	Sin Nombre	Tucumán	Tafi Viejo	Tafi Viejo	(((65.289896 -26.72316,-65.289091 - 26.723465,-65.289184 -26.723748,-65.285648 - 26.725348,-65.284844 -26.726047,-65.284997 - 26.72653,-65.285884 -26.726723,-65.287733 - 26.725277,-65.2896 -26.724478,-65.289894 - 26.724049,-65.289896 -26.72316)))
6041	La Picada	Tucumán	Tafi Viejo	Tafi Viejo	(((65.287828 -26.739195,-65.287564 - 26.73925,-65.287957 -26.740518,-65.287746 - 26.740558,-65.287797 -26.740754,-65.287876 - 26.740929,-65.288235 -26.740892,-65.28819 - 26.740589,-65.287828 -26.739195)))
6042	Finca Michal	Tucumán	Tafi Viejo	Tafi Viejo	(((65.292228 -26.750004,-65.29249 - 26.750312,-65.292154 -26.750442,-65.291061 - 26.749223,-65.291076 -26.74888,-65.291036 - 26.748695,-65.29095 -26.748457,-65.290376 - 26.747325,-65.29032 -26.747089,-65.289947 - 26.745657,-65.290333 -26.745563,-65.29059 - 26.747007,-65.29109 -26.748226,-65.291312 - 26.748387,-65.291349 -26.748972,-65.292127 - 26.749885,-65.292296 -26.74977,-65.292396 - 26.749912,-65.292228 -26.750004)))
6043	Eva Perón	Tucumán	Tafi Viejo	Tafi Viejo	(((65.247744 -26.745367,-65.247935 - 26.746412,-65.245571 -26.746891,-65.245347 - 26.745827,-65.247744 -26.745367)))
6044	Marco	Tucumán	Tafi Viejo	Tafi Viejo	(((65.257539 -26.746958,-65.257502 -



*[Handwritten signatures and initials]*



Congreso de la Nación

13-PE-22  
OD 304  
868

	Avellaneda				26.747031,-65.257234 -26.747105,-65.257196 - 26.747068,-65.25684 -26.747129,-65.256544 - 26.747185,-65.256441 -26.746637,-65.25656 - 26.746623,-65.256541 -26.746527,-65.256682 - 26.746499,-65.256575 -26.746,-65.257273 - 26.745875,-65.257539 -26.746958)))
6045	Ampliación Eva Perón	Tucumán	Tafi Viejo	Tafi Viejo	((( -65.245272 -26.745826,-65.245526 - 26.746915,-65.244715 -26.747076,-65.244447 - 26.745911,-65.245272 -26.745826)))
6046	Ampliación Experimental	Tucumán	Tafi Viejo	Villa Mariano Moreno - El Colmenar	((( -65.177692 -26.777071,-65.178872 - 26.776887,-65.179206 -26.77837,-65.178553 - 26.778502,-65.178385 -26.777654,-65.177826 - 26.777775,-65.177692 -26.777071)))
6047	El Milagro	Tucumán	Trancas	San Pedro De Colalao	((( -65.507707 -26.240886,-65.506644 - 26.243363,-65.505088 -26.242666,-65.504742 - 26.242342,-65.505215 -26.240901,-65.505442 - 26.240432,-65.505513 -26.240451,-65.505595 - 26.24042,-65.505628 -26.240349,-65.505685 - 26.240187,-65.505731 -26.240134,-65.50583 - 26.240101,-65.506306 -26.240383,-65.506933 - 26.240649,-65.507707 -26.240886)))
6048	Costanera II	Tucumán	Trancas	San Pedro De Colalao	((( -65.50235 -26.237035,-65.502157 - 26.237273,-65.501812 -26.236957,-65.500209 - 26.235954,-65.499683 -26.235636,-65.499881 - 26.235394,-65.50235 -26.237035)))
6049	Ampliación Bancaria	Tucumán	Trancas	San Pedro De Colalao	((( -65.503194 -26.247651,-65.503246 - 26.247653,-65.503252 -26.24801,-65.50243 - 26.247994,-65.502384 -26.248431,-65.501697 - 26.248349,-65.501498 -26.247795,-65.501575 - 26.247493,-65.501632 -26.246524,-65.503157 - 26.246503,-65.503194 -26.247651)))
6050	La Esperanza	Tucumán	Trancas	San Pedro De Colalao	((( -65.505018 -26.246983,-65.503445 - 26.250564,-65.503102 -26.250618,-65.50266 - 26.250649,-65.502576 -26.250607,-65.502561 - 26.250433,-65.502444 -26.250312,-65.502406 - 26.250009,-65.502235 -26.249819,-65.501939 - 26.249275,-65.501853 -26.248828,-65.501569 - 26.248365,-65.501697 -26.248349,-65.502384 - 26.248431,-65.50243 -26.247994,-65.503252 - 26.24801,-65.503246 -26.247653,-65.503194 - 26.247651,-65.503157 -26.246503,-65.503786 - 26.246496,-65.504078 -26.246532,-65.504511 - 26.246715,-65.505018 -26.246983)))
6051	Costanera	Tucumán	Trancas	San Pedro De Colalao	((( -65.494842 -26.224952,-65.494147 - 26.225395,-65.494249 -26.225466,-65.494479 - 26.225632,-65.494732 -26.225881,-65.494965 - 26.226114,-65.495154 -26.226553,-65.495376 - 26.227098,-65.495471 -26.227454,-65.495467 - 26.22794,-65.495479 -26.228501,-65.495538 - 26.228873,-65.495834 -26.228723,-65.49589 - 26.228312,-65.495858 -26.227695,-65.495763 - 26.226822,-65.495518 -26.226075,-65.494842 - 26.224952)))



Handwritten signatures and initials.





Congreso de la Nación

13-PE-22  
OD 304  
869

6052	Villa Vieja	Tucumán	Trancas	Villa De Trancas	(((65.275755 -26.2211,-65.276154 -26.218807,-65.271282 -26.218092,-65.270837 -26.221085,-65.271762 -26.221168,-65.271858 -26.223643,-65.273925 -26.22399,-65.27408 -26.223214,-65.275338 -26.223495,-65.275632 -26.221807,-65.272567 -26.221217,-65.272627 -26.220914,-65.273009 -26.220975,-65.273045 -26.22069,-65.275755 -26.2211)))
6053	Vipos de Arriba	Tucumán	Trancas	Vipo	(((65.348369 -26.481623,-65.348295 -26.481188,-65.350857 -26.481337,-65.350868 -26.48101,-65.350293 -26.480373,-65.349502 -26.480071,-65.34926 -26.480108,-65.348956 -26.480316,-65.348547 -26.480418,-65.348304 -26.480409,-65.348107 -26.480288,-65.347935 -26.480085,-65.347779 -26.479479,-65.346578 -26.478996,-65.346231 -26.479095,-65.345878 -26.479318,-65.345751 -26.479442,-65.345546 -26.479633,-65.345313 -26.480116,-65.345012 -26.48101,-65.345653 -26.48107,-65.345677 -26.481381,-65.345736 -26.481681,-65.345787 -26.481844,-65.345997 -26.481935,-65.346098 -26.482059,-65.346132 -26.482277,-65.346107 -26.482491,-65.345901 -26.482869,-65.345847 -26.48309,-65.345859 -26.483426,-65.34591 -26.48382,-65.34574 -26.486822,-65.347002 -26.486874,-65.347249 -26.482477,-65.347488 -26.482374,-65.347485 -26.48175,-65.348369 -26.481623)))



*Am. Q*  
*[Signature]*



República Argentina - Poder Ejecutivo Nacional  
Las Malvinas son argentinas

**Hoja Adicional de Firmas**  
**Documentación de Convenios de Obra**

**Número:**

**Referencia:** Anexos

---

El documento fue importado por el sistema GEDO con un total de 869 pagina/s.